

PHASE I ENVIRONMENTAL SITE ASSESSMENT

249 Pennsylvania Avenue

San Francisco, California

February 8, 2023

Prepared for:

Tenderloin Neighborhood Development Corporation

49 Powell Street

San Francisco, California



Path Forward Partners, Inc.
505 14th Street, Suite 1230
Oakland, California 94612
www.pathfw.net
(510) 756-0740

Project No.: 115-106-100

EXECUTIVE SUMMARY

Tenderloin Neighborhood Development Corporation (TNDC) retained Path Forward Partners, Inc. (Path Forward) to conduct a Phase I Environmental Site Assessment (ESA) of 249 Pennsylvania Avenue, in the City and County of San Francisco, California (subject property or Site). The subject property is identified by San Francisco Assessor's Parcel Number 3999-015 and is also associated with the addresses of 935 Mariposa Street and 201 Pennsylvania Avenue, which were also researched for this Phase I ESA.

Path Forward conducted this Phase I ESA in conformance with *ASTM Designation: E1527-13 Standard Practice for ESAs: Phase I ESA Process*. The scope of work and the terms and conditions are described in our Proposal Number 115-106-100 dated December 22, 2022. Exceptions and limitations encountered during this Phase I ESA are identified in the report.

The approximately 0.5-acre subject property consists of a former building site where concrete portions of the former building foundations remain. The Site is separated by a retaining wall between a higher southern portion and lower northern portion. A small, metal-sided, storage structure is present on the northern concrete pad and contains minimal supplies.

Path Forward identified obvious subject property uses from the present back to 1895, at which time the subject property was unimproved land in an area of urban development. The subject property remained vacant until 1953, when it was developed with two warehouse buildings, which remained on the Site until they were demolished in 2019. The buildings were initially used as wire and steel warehouses, but were later occupied by a furniture store and hardware store (north building, lower portion), and repair shop and film production services company (south building, upper portion).

This Phase I ESA has revealed no evidence of recognized environmental conditions (RECs), historical recognized environmental conditions (HRECs), controlled recognized environmental conditions (CRECs), or *de minimis* conditions as defined in Section 1.1, in connection with the subject property, except for the following:

- The Maher Ordinance requires that the San Francisco Department of Public Health (SFDPH) provide, "oversight for characterization and mitigation of hazardous substances in soil and groundwater in designated areas zoned for industrial uses, sites with industrial uses or underground storage tanks, sites with historic bay fill, sites in close proximity to freeways or underground storage tanks." In 2016, the SFDPH approved a Site Mitigation Plan and noted that a deed restriction may be required; however, subsequent review notes by the SFDPH in 2021 indicate that additional soil data may be needed. Some soils on the subject property may require handling as hazardous waste. This finding is a REC.

- The subject property is located within an ultramafic geologic unit and will be subject to the California Air Resources Board Asbestos Airborne Toxic Control Measure (ATCM) for construction and grading. Additional controls may be required during Site work due to the nature of naturally occurring minerals in the Site subsurface. This finding is not related to a release of hazardous substances or petroleum products and is *de minimis*; however, the condition may present a business environmental risk.

CONTENTS

Executive Summary.....	i
1.0 Introduction	1
1.1 Purpose.....	1
1.2 Methodology	2
1.3 Limitations	2
2.0 Reconnaissance	3
2.1 Subject Property Use	3
2.1.1 Hazardous Substances and Petroleum Products	3
2.1.2 Underground Storage Tanks (USTs).....	3
2.1.3 Aboveground Storage Tanks (ASTs).....	4
2.1.4 Liquid Waste.....	4
2.1.5 Solid Waste.....	4
2.1.6 Polychlorinated Biphenyls (PCBs).....	4
2.1.7 Wells.....	4
2.2 Adjoining Property and Surrounding Area Use	4
3.0 User Provided Information	5
4.0 Interviews.....	5
4.1 Current Owner, Operators, Occupants	5
4.2 Past Owners, Operators, and Occupants	5
4.3 Nearby Property Owners and Occupants	5
4.4 Regulatory Agencies	5
5.0 Records Review	5
5.1 Physical Setting Sources	6
5.1.1 Physiography	6
5.1.2 Geology	6
5.1.3 Hydrology	6
5.2 Historical Use Information.....	6
5.2.1 Fire Insurance Maps	7
5.2.2 Aerial Photographs	8
5.2.3 Topographic Maps.....	9

5.2.4	Local Street Directories	9
5.3	Regulatory Agencies	10
5.3.1	Tax Assessor	10
5.3.2	Building and Planning Departments	10
5.3.3	Fire Department	12
5.3.4	Public Health	12
5.3.5	Regional Water Quality Control Board	12
5.3.6	Department of Toxic Substances Control	12
5.4	Other Agencies	12
5.5	Activity & Use Limitations (AULs)	13
5.6	Prior Reports.....	13
6.0	Regulatory Database Review.....	16
7.0	Findings and Opinions	17
8.0	Conclusions	18
9.0	Signatures.....	18

Figures

- Figure 1. Vicinity Map
- Figure 2. Site Plan

Appendices

- Appendix A. Subject Property Photographs
- Appendix B. Sources and References
- Appendix C. Historical Sources
- Appendix D. Regulatory Agency Records
- Appendix E. User Questionnaire
- Appendix F. Environmental Database Report
- Appendix G. Lien Search Report
- Appendix H. Qualifications

1.0 INTRODUCTION

Tenderloin Neighborhood Development Corporation (TNDC) retained Path Forward Partners, Inc. (Path Forward) to conduct a Phase I Environmental Site Assessment (ESA) of 249 Pennsylvania Avenue, in the City and County of San Francisco, California (subject property or Site). Figure 1 shows the approximate subject property location.

1.1 Purpose

One purpose of this Phase I ESA is to permit a user (as defined in Section 3.0) to satisfy one of the requirements to qualify for the innocent landowner, contiguous property owner, or bona fide prospective purchaser limitations on Comprehensive Environmental Response, Compensation, and Liability Act (CERCLA) liability. The Phase I ESA was performed to identify recognized environmental conditions (RECs), historical recognized environmental conditions (HRECs), controlled recognized environmental conditions (CRECs), and *de minimis* conditions in connection with the subject property by performing all appropriate inquiry into subject property ownership and use as well as into uses of adjoining properties and surrounding areas within approximate minimum search distances from the subject property.

ASTM Designation: E1527-13 Standard Practice for Environmental Site Assessments: Phase I Environmental Site Assessments Process (ASTM E1527) defines the terms REC, CREC, HREC, and de minimis as follows (emphasis in original to indicate formally defined terms):

- **REC** – “The presence or likely presence of any *hazardous substances or petroleum products* in, on, or at a *property*: (1) due to any *release* to the environment; (2) under conditions indicative of a *release* to the *environment*; or (3) under conditions that pose a *material threat* of a future *release* to the *environment*. *De minimis* conditions are not *recognized environmental conditions*.”
- **CREC** – “A *recognized environmental condition* resulting from a past *release* of *hazardous substances or petroleum products* that has been addressed to the satisfaction of the applicable regulatory authority (for example, as evidenced by the issuance of a no further action letter or equivalent, or meeting risk-based criteria established by regulatory authority), with *hazardous substances or petroleum products* allowed to remain in place subject to the implementation of required controls (for example, *property use restrictions, activity and use limitations, institutional controls, or engineering controls*). A condition considered by the *environmental professional* to be a *controlled recognized environmental condition* shall be listed in the findings section of the *Phase I Environmental Site Assessment report*, and as a recognized environmental condition in the conclusions section of the *Phase I Environmental Site Assessment report*.”
- **HREC** – “A past *release* of any *hazardous substances or petroleum products* that has occurred in connection with the *property* and has been addressed to the satisfaction of

the applicable regulatory authority or meeting unrestricted use criteria established by a regulatory authority, without subjecting the property to any required controls (for example, *property use restrictions, activity and use limitations, institutional controls, or engineering controls*). Before calling the past release a *historical recognized environmental condition*, the *environmental professional* must determine whether the past release is a *recognized environmental condition* at the time the *Phase I Environmental Site Assessment* is conducted (for example, if there has been a change in the regulatory criteria). If the EP [Environmental Professional] considers the past release to be a *recognized environmental condition* at the time the Phase I ESA is conducted, the condition shall be included in the conclusions section of the report as a *recognized environmental condition*.”

- **De Minimis Condition** – “A condition that generally does not present a threat to human health or the *environment* and that generally would not be the subject of an enforcement action if brought to the attention of appropriate governmental agencies. Conditions determined to be *de minimis* conditions are not *recognized environmental conditions* nor *controlled recognized environmental conditions*.”

1.2 Methodology

Path Forward conducted the Phase I ESA in conformance with ASTM E1527. The scope of work and the terms and conditions are described in our Proposal Number 115-106-100 dated December 22, 2022.

1.3 Limitations

Path Forward obtained information for this Phase I ESA from various sources including historical sources, public records, the user (as defined in Section 3.0), interviews, and an environmental database report. For purposes of performing this Phase I ESA, this information is assumed to be correct and complete. Path Forward is not responsible for the quality or content of information from these sources.

The information and opinions rendered in this report are exclusively for use by TNDC. Path Forward will not distribute or publish this report without consent except as required by law or court order. The information and opinions expressed in this report are given in response to a limited assignment and should be considered and implemented only in light of that assignment. The services provided by Path Forward in completing this project were consistent with normal standards of the profession. No other warranty, expressed or implied, is made.

2.0 RECONNAISSANCE

Date of Site Visit:	January 24, 2023
Path Forward Person(s):	Collin Quesenberry
Property Escort:	N/A
Inaccessible Areas:	N/A

The subject property reconnaissance was performed on foot. Adjoining properties were observed from the subject property and from public thoroughfares. Photographs are included in Appendix A. Figure 2 depicts a Site plan.

2.1 Subject Property Use

The approximately 0.5-acre subject property consists of a former building site where concrete portions of the former building foundations remain. The Site is separated by a retaining wall between a higher southern portion and lower northern portion. A small, metal-sided, storage structure is present on the northern concrete pad and contains minimal supplies.

Utilities are provided to the subject property as follows:

Power: None indicated; would be PG&E

Natural Gas: None indicated; would be PG&E

Sewer: San Francisco Public Utilities Commission (SFPUC) upon connection

Water: SFPUC upon connection

2.1.1 Hazardous Substances and Petroleum Products

Path Forward assessed the subject property for indications of the use, storage, or disposal of hazardous substances and petroleum products (e.g., manufacturing activities, drums, containers, stressed vegetation, stains, sheen, and heating/cooling systems). Path Forward observed no such indications.

2.1.2 Underground Storage Tanks (USTs)

Path Forward assessed the subject property for indications of USTs (e.g., vent piping, dispensing equipment, pavement variations, and fill ports). Path Forward observed no such indications.

2.1.3 *Aboveground Storage Tanks (ASTs)*

Path Forward assessed the subject property for indications of ASTs (e.g., pavement bolts, containers, reservoirs, and generators). Path Forward observed no such indications.

2.1.4 *Liquid Waste*

Path Forward assessed the subject property for indications of liquid waste discharge sources (e.g., sumps, drains, clarifiers, pools of liquid, pits, ponds, lagoons, septic systems, wastewater, and storm water). Path Forward observed no such indications. Pooled water was observed due to recent rains.

2.1.5 *Solid Waste*

Path Forward assessed the subject property for indications of solid waste disposal (e.g., mounding, depressions, fill material, bins, debris, and active human use). Path Forward observed small areas of typical urban refuse on the Site, including hypodermic needles.

2.1.6 *Polychlorinated Biphenyls (PCBs)*

Path Forward assessed the subject property for indications of PCBs (e.g., transformers, capacitors, elevators, and lifts). Path Forward observed no such indications.

2.1.7 *Wells*

Path Forward assessed the subject property for indications of supply, irrigation, monitor, injection, dry, abandoned, or other wells (e.g., protruding pipes, cover plates, pumps, small sheds, large water storage containers, and mounded grout). Path Forward observed no such indication.

2.2 **Adjoining Property and Surrounding Area Use**

Adjoining property and surrounding area use is primarily commercial and includes various restaurants, retail stores, and offices.

- North: Mariposa Street, followed by vacant industrial land beneath an elevated Interstate 280 off ramp.
- South: Pennsylvania Garden community botanic garden.
- East: Interstate 280 elevated off ramp.
- West: Pennsylvania Avenue, followed by a current residential lofts building (1001 Mariposa).

3.0 USER PROVIDED INFORMATION

ASTM E1527 defines “user” as the party seeking to use Practice E 1527 to complete an environmental site assessment of the subject property, and in this case, the user is TNDC (User). Alberto Benejam on behalf of the User, completed a User Questionnaire for this Phase I ESA. Mr. Benejam is unaware of environmental liens, AULs, or other environmental issues associated with the subject property, except with respect to airborne pollution at the Site due to the adjacent freeway.

4.0 INTERVIEWS

Path Forward conducted or attempted to conduct several interviews as part of this Phase I ESA. Unless otherwise noted, interviewed persons were generally forthcoming.

4.1 Current Owner, Operators, Occupants

Mr. Zack Spencer, Director of Facilities for CZS Property Management, the subject property owner, completed an owner questionnaire provided to him by Path Forward. He has been associated with the subject property for 10 years stated that the subject property has been vacant for approximately five years, and was occupied by a hardware store for multiple decades prior to that. He was not aware of any environmental impairments of the subject property.

4.2 Past Owners, Operators, and Occupants

Path Forward did not identify past subject property owners, operators, and occupants for interviews.

4.3 Nearby Property Owners and Occupants

The subject property is not abandoned. Therefore, Path Forward did not interview nearby property owners and occupants.

4.4 Regulatory Agencies

Path Forward did not conduct any other interviews with government officials during the preparation of this report except to obtain records, as described in Section 5.3.

5.0 RECORDS REVIEW

Path Forward reviewed records pertaining to the subject property. In addition, where warranted and practical, Path Forward reviewed records pertaining to adjoining and nearby properties.

5.1 Physical Setting Sources

5.1.1 Physiography

Path Forward reviewed physiographic information presented by the United States Geological Survey (USGS) on the 1995 7.5-Minute Series San Francisco North, California Quadrangle Topographic Map. That map shows ground surface elevation at the subject property as approximately 50 feet above mean sea level (msl) with a downward slope to the northeast. The subject property is located in an urban commercial setting within the Coast Ranges physiographic province of California. The nearest surface water body to the subject property is the Central Basin of San Francisco Bay, approximately 0.35 mile to the east.

5.1.2 Geology

Path Forward reviewed a subsurface investigation report for the subject property (John Carver Consulting [JCC] 2016). The report describes the lithology as consisting of several feet of gravel and soil fill of varying thickness, underlain by silty clay. Serpentine bedrock was encountered at approximately 28 feet below ground surface (bgs).

5.1.3 Hydrology

No groundwater was encountered during the 2016 subsurface investigation to the maximum depth explored of 30 feet bgs (JCC 2016). Path Forward reviewed the State Water Resources Control Board GeoTracker database to attempt to identify groundwater depth and gradient. A subsurface investigation of 1601 Mariposa Street, located approximately 0.35 mile west of the subject property at an elevation of approximately 40 feet above msl, identified an average depth to groundwater of 9.08 feet bgs in 2012; groundwater was estimated to flow north/northeast (Iris Environmental 2013).

5.2 Historical Use Information

The following table summarizes historical uses and occupancies of the subject property as identified by the Phase I ESA. Details of reviewed records are discussed below.

Years	Development/Use
1895 to 1953	Vacant land bounded by roads on two sides.
1953	Developed with one large and one smaller warehouse structure covering the lot. The owner was Northern California Hardware & Steel.
1975	Both buildings were steel and wire warehouses.
1977	The northern building was a furniture store, and the southern building was a repair shop.
1990 to 2019	The southern building was occupied by the offices of a film production services company.
1985 to 2019	The northern building was occupied by a hardware store, Center Hardware.

Years	Development/Use
2019	Both buildings were demolished, leaving the foundations.
2019 - present	Vacant lot with remnant building foundations.

5.2.1 Fire Insurance Maps

Path Forward reviewed historical Sanborn Fire Insurance Maps from the Environmental Data Resources, Inc. (EDR) collection, obtained from the prior Phase I ESA (AEI 2021). The subject property was identified on the maps as follows: 201, 249, and 257 Pennsylvania Avenue and 935 Mariposa Street.

Years Listed	Subject Property and Adjoining Property Uses
1900	Vacant land – no use indicated. Mariposa and Pennsylvania Street (sic) border the Site to the north and west, with dwellings beyond to the west and vacant land beyond to the north. The eastern adjoining property is also vacant. The southern adjoining property is a vacant lot, followed by dwellings; the nearest dwelling to the south has two units with the addresses 249 and 251 Pennsylvania Street.
1914	The subject property is unchanged, except that a steel bridge associated with a railroad track to the east is indicated to pass through the northernmost portion of the subject property. Mariposa Street is approximately double its former width, with vacant land beyond. Adjoining uses continue to be residential or vacant land, except for a tunnel entrance depicted on the eastern adjoining property, also apparently associated with the railroad. The nearest southern adjoining dwelling now has the address 247 Pennsylvania Avenue.
1950	The subject property is unchanged. The eastern adjoining tunnel is labeled “S.P.R.R.” (Southern Pacific Railroad), and there is a railroad bunkhouse at the tunnel’s southern entrance, with apparent rail workers’ domestic facilities on that property. Land beyond Mariposa Street appears to be part of a rail yard. The western adjoining property across Pennsylvania Avenue is a steel and wire warehouse at 1001 Mariposa Street (current residential lofts building). The surrounding area includes a mix of residential and industrial uses. The site to the northwest across the intersection of Mariposa Street and Pennsylvania Avenue is now developed as Yosemite Chemical Company and other industrial uses. The nearest southern adjoining dwelling again has the addresses 249 and 251 Pennsylvania Avenue.
1975	The subject property is developed with two structures that cover most of the area. The northern building is much larger than the southern building, and they are both labeled as steel and wire warehouses. The address of the southern building is 257 Pennsylvania Avenue. The northern building may have the address of 945 Mariposa, but the map is unclear. Adjoining and surrounding properties are generally unchanged from 1950, except that the southern adjoining property is vacant land, and the former Yosemite Chemical site is a “wiping rag laundry.”
1987, 1989, 1991	The subject property is unchanged except that the building uses are only identified as W (indicating warehouse) for the larger building, and C (indicating commercial) for the smaller building. On each map, the west side address is indicated to have changed from 257 to 249. The

Years Listed	Subject Property and Adjoining Property Uses
	north side address is still 945 Mariposa Street. The area of the Interstate 280 off ramp is partially obscured, but subsequent maps do not show the freeway and continue to show the surface structures only.
1999	The subject property is unchanged. Adjoining properties are generally unchanged, except that the western adjoining building is identified as 35-R and a note indicates that it is partly built.

5.2.2 Aerial Photographs

Path Forward reviewed aerial photographs of the subject property, adjoining properties, and surrounding area obtained from the EDR report in the prior Phase I ESA (AEI 2021), and from Google Earth (marked with an asterisk). Photograph summaries follow.

Years Listed	Subject Property and Adjoining Property Uses
1938	The subject property appears vacant and partially vegetated. Roads are hand-labeled on the photograph. Mariposa Street is present to the north. Pennsylvania Avenue ("Nia St.") is labeled to the west, but the portion adjoining the subject property may be unpaved. Adjoining properties to the west and south are residential. The eastern adjoining property appears to be vacant; however, a rail line terminates on the north side of Mariposa Street where there is a large rail yard, which suggests that the railroad tunnel was present (as shown on the Sanborn maps). Land to the northwest is vacant and unpaved.
1946	The subject is generally unchanged. Industrial or commercial development appears to be supplanting residential uses to the west (possibly under construction) beyond a paved road, and industrial buildings are present to the northwest. The southern adjoining property includes one vacant lot followed by houses.
1956, 1958	The subject property is developed with one large and one smaller warehouse structure covering the lot. The western adjoining property is also developed with a warehouse and appears similar to the subject property. The eastern adjoining property is generally unchanged. The northwest adjoining property is fully developed with industrial buildings with a bisecting rail spur. The southern adjoining property is now also developed with an apparent warehouse.
1963	The subject property and adjoining properties are generally unchanged, except that a railroad track is visible on the eastern adjoining property.
1968	The subject property and adjoining properties are generally unchanged, except that the freeway ramp appears to be in an early phase of construction to the east
1974, 1982, 1987, 1993	The subject property is unchanged. The freeway is now present to the east. The southern adjoining property is vacant land with a U-shaped offramp beyond. Connection to rail-related features to the north appear to have been terminated by the freeway, and the entire area appears to be commercially and industrially developed. A small triangle of land to the north across Mariposa Street is vacant land.

Years Listed	Subject Property and Adjoining Property Uses
1998	The subject property and adjoining properties are generally unchanged, except that the western adjoining property is no longer present, and the site appears to be covered with concrete.
2005, 2009, 2012, 2016, 2018*	The subject property and adjoining properties are generally unchanged, except that the western adjoining property appears to have been redeveloped with the current residential loft building.
2019*	The subject property buildings have been removed and only the concrete foundation remains, as it does today.

5.2.3 Topographic Maps

Path Forward reviewed USGS topographic maps of the subject property, adjoining properties, and surrounding area from the United States Geological Survey (USGS) Historical Topographic Map Explorer.

Years	Scale	Subject Property and Adjoining Property Uses
1895, 1899	1:62,500	The subject property is vacant land bounded by roads to the north and west. Sparse residential-sized structures are present in the area.
1915	1:62,500	The subject property remains vacant. A rail line is depicted on the eastern adjoining property and appears to terminate there. A large rail yard is present to the northeast. Except for railroad development, the area appears to remain residential.
1947, 1956	1:12,000	The subject property and adjoining properties are shaded pink to indicate urban development. Buildings are not depicted. The eastern adjoining rail line is labeled as Southern Pacific
1968	1:12,000	The subject property and adjoining properties are generally unchanged, except that Interstate 280 appears to be under construction nearby, approaching the subject property.
1973, 1993, 1995	1:12,000	The subject property and adjoining properties are generally unchanged, except that Interstate 280 has been completed in the vicinity.

5.2.4 Local Street Directories

Path Forward reviewed local street directory entries for the subject property and adjoining/nearby properties that EDR researched in approximately five-year intervals between the years 1910 and 2017. The city directory report was obtained from a prior Phase I ESA conducted at the Site (AEI 2021). There were no listings for the alternate addresses of 257 Pennsylvania Avenue and 945 Mariposa Street, which were noted on the Sanborn maps.

249 Pennsylvania

1915, 1920, 1925, 1930, 1940, 1944, 1949, 1953	The address is listed with residential occupants, which is consistent with the address being associated with the southern adjoining dwelling during this period, as shown on the Sanborn maps.
--	--

1985	S&S Repairs
1990	Brickley Production Services, Goose Enterprises
1993, 1994, 1999	Brickley Production Services, Brickley Production Services Fax, Eveslage Film & Studio
2000	Brickley Productions
2004	Brickley Production Services and Occupant Unknown
2006, 2009, 2014, 2017	Brickley (various iterations)

935 Mariposa

1977	James Hill & Co new and used office furniture
1985	Spencer FW & Son
2000	No listing

5.3 Regulatory Agencies

Path Forward requested records of the following agencies to obtain information regarding the subject property.

5.3.1 Tax Assessor

Path Forward reviewed records on the website of the San Francisco Assessor. According to the San Francisco Property Information Map (PIM), accessed via the Assessor’s website, the Assessor’s Parcel Numbers (APNs) currently and historically assigned to the subject property are shown below with additional detail obtained from the Assessor. The subject property comprises 21,625 square feet (approximately 0.5 acre).

Current Address	APN#	Assessor Notations
935 Mariposa Street 201 Pennsylvania Avenue 249 Pennsylvania Avenue	3999-015	[The former APN for 201 Pennsylvania Avenue] 3999-010 became 3999/015 on 7/18/2018

5.3.2 Building and Planning Departments

Records of the San Francisco Building Department and Planning Department were reviewed online via the San Francisco Department of Building Inspection portal and the San Francisco Planning public portal. Building records were also requested using the San Francisco NextRequest portal. Provided records are summarized below. Records identify the Pennsylvania Avenue address or the corner with Mariposa Street, unless otherwise noted.

- 1952 Permit to construct single-story warehouse for Northern California Hardware & Steel on the southeast corner of Mariposa Street and Pennsylvania Avenue. The permit includes a note that when the second story is added, the building type will change from 4 to 3 by removing corrugated steel siding and adding concrete walls. The address of Northern California Hardware & Steel is identified as 209 Mississippi Street.
A map with the permit appears to show two warehouses on the building with a smaller structure or 45-foot space in between. The Southern Pacific Railroad is indicated abutting the east side of the buildings, but does not extend north or south (hand sketch).
- 1953 Construction of warehouse for Northern California Hardware & Steel on “SE corner of Mariposa and Pennsylvania.”
- 1954 Certificate of Occupancy for Type 5 steel warehouse – “nonhaz.” The location is identified as east of Pennsylvania Avenue and south of Mariposa Street, with a street address of 1000 Mariposa Street.
- 1972 Plumbing to add restroom to Northern California Hardware & Steel warehouse. A secondary address of 209 Mississippi Street is indicated.
- 1989 Application to make a wood frame/stucco finish extension to the existing building, which is described as a warehouse. The owner is Will Spencer. The permit was ultimately cancelled due to lack of responsiveness from owner.
- 1992 Reroofing permit for a single-family dwelling for Mr. William Spencer (expired/cancelled).
- 1999 Install awnings over entrance; building is described as office and light industrial.
- 2014 Project Profile for, “Removal of two existing hardware warehouses and new construction of a 4-story building with 3 stories of residential units and ground floor with residential/commercial spaces. Proposed parking on ground floor/basement level.” Numerous subsequent filings were associated with this project. The applicant was Claire Spencer.
- 2015 Notification of plan to construct four-story, 59-unit, residential building with 3,412 square feet of retail.
Meeting summary indicating that environmental mitigations in the Planning Code will be followed.
- 2016 Application for demolition at 935 Mariposa Street with a drawing showing the northern half of the subject property. Use of the building is indicated as industrial/commercial.
Demolition of a 16,000-square foot, one-story, commercial building at 935 Mariposa Street, with records of disposal for the debris.
Documentation of the establishment of Mariposa 935 Limited Partnership
- 2018 Application for new residential development (at 249 Pennsylvania Avenue). Plan check for William Spencer Company.
Asbestos Job Notification for demolition,
Demolition permit and affidavit for 935 Mariposa Street for application filed in 2017, “for demo of 1-story, 15,300 sf PDR bldg. (Center Hardware).”
- 2019 Two permits for 935 Mariposa Street for street space (no further details).
- 2020 Closure of complaint received regarding abandoned, derelict, vacant structure; notes indicate the lot is vacant.
- 2022 Permit for construction of a new residential structure

2021/ 2023 Permit record for "Revision to site PA 201611223357 S. Change of record – density bonus: 7-story w/ 1-story mezz, no basement, 95 residential units, no commercial space, 57 off-street parking, 2 passenger elevators, 96 bicycle parking spaces. New total gross building area = 132,183 gross s.f." Status is permit withdrawn on January 25, 2023.

5.3.3 Fire Department

Path Forward requested historical records from the San Francisco Fire Department for the subject property addresses via the NextRequest portal. The City has closed the request and indicated that all response records have been provided. Records received are discussed in Section 5.3.2.

5.3.4 Public Health

Path Forward requested records of the San Francisco Department of Public Health (SFDPH) pertaining to the Local Oversight Program (LOP), Hazardous Materials Unified Program Agency (HMUPA), and Site Assessment and Mitigation (SAM) at the subject property, using the NextRequest Portal. Records provided by this agency are identified as such in Appendix B. However, for clarity, all prior reports are discussed in Section 5.6.

5.3.5 Regional Water Quality Control Board

Path Forward reviewed records on the State Water Resources Control Board (SWRCB) GeoTracker website. The subject property addresses were not listed.

5.3.6 Department of Toxic Substances Control

Path Forward reviewed public records on the DTSC's EnviroStor database. The subject property addresses were not listed on EnviroStor.

Path Forward also reviewed public records on the DTSC's Hazardous Waste Tracking System (HWTS). The subject property was listed as follows:

- Mariposa 935, LP – the address is identified as 999 Mariposa Street, but this business name is associated with the subject property (as confirmed by Building Department records for 2016). Wastes for this listing consisted of asbestos containing wastes disposed in 2020. The generator ID is now inactive.

5.4 Other Agencies

Path Forward reviewed the National Wetlands Inventory database to determine if the subject property is mapped as a current or historical wetland. These are not indicated for the subject property.

Path Forward reviewed the public database of the National Pipeline Mapping System to determine if fuel or hazardous liquid pipelines are known to be present near the subject property. No pipelines were identified.

5.5 Activity & Use Limitations (AULs)

Path Forward reviewed a report of title and judicial records prepared by EDR for indications of environmental liens and AULs recorded against the subject property (Appendix G). Environmental liens and AULs are not indicated in the report.

5.6 Prior Reports

The client provided copies of numerous reports for the subject property, some of which were also obtained from public agencies. These include relevant documents discussed in Section 5.3.4. All reviewed documents are listed in Appendix B, which also indicates how the document was obtained.

The following relevant documents were reviewed and are discussed herein:

- Phase I Environmental Site Assessment at 249 Pennsylvania Avenue, prepared by John Carver Consulting (JCC), dated November 10, 2014 (prepared for Claire Spencer and Zack Spencer)
- January 20, 2016 Maher Ordinance Application
- Subsurface Investigation at 249 Pennsylvania Avenue, prepared by JCC, dated March 31, 2016
- Site Mitigation Plan (SMP) for 249 Pennsylvania Avenue, prepared by JCC, dated July 8, 2016
- Letter from the SFDPH approving the SMP and supporting documents, dated July 20, 2016
- Phase I Environmental Site Assessment, 249 Pennsylvania Avenue, prepared by AEI Consultants, dated November 19, 2021
- Geotechnical Investigation, prepared by Adept Construction Solutions, dated December 9, 2021

2014 Phase I ESA

At the time of this report, the subject property was occupied by Center Hardware retail store (larger northern building), and Brickley Production Services (smaller southern building), providing film production support services that were not observed to include the use of hazardous materials or petroleum products. During the reconnaissance portion, it was determined that Brickley had been founded in 1987.

The two structures were developed 1953 as a Hardware and Steel Company warehouse. Subsequent uses of the north building included a used-furniture warehouse in 1977, and the hardware store by 1993. The south building, “was occupied by some type of repair company and the Brickley Productions Services.”

A search of municipal records identified a permit application for a junk dealer in 1979 (not found during current Phase I ESA). Records of regulatory oversight did not indicate significant concerns associated with occupants. The report did not identify RECs or recommend investigation.

2016 Maher Application

The SFDPH is the oversight agency for the Maher Ordinance (San Francisco Health Code Article 22A). The Maher Ordinance requires that the SFDPH provide “oversight for characterization and mitigation of hazardous substances in soil and groundwater in designated areas zoned for industrial uses, sites with industrial uses or underground storage tanks, sites with historic bay fill, sites in close proximity to freeways or underground storage tanks.” The subject property was entered into the Maher program in 2016 in support of planned Site redevelopment for residential use.

2016 Subsurface Investigation (SI)

In this report, the subject property is additionally described as developed with two, directly-abutting buildings identified as the larger Center Hardware Building and the smaller Brickley Building, using the addresses of 201 and 249 Pennsylvania Avenue, respectively. Portions of the property not covered by the buildings were paved. The Center Hardware Building was described as slab on grade in the western half, and having a raised floor in the eastern half, which was approximately 8 feet above the ground surface.

The investigation was conducted to assess soils on the subject property for potential impacts from historical activities, fill material, or natural minerals to meet requirements of the Maher Ordinance.

Four soil borings were advanced on the four corners of the Site, and a fifth was advanced in the middle of the western side. No groundwater was encountered to the maximum depth explored of 30 feet bgs. Soil samples were analyzed for total petroleum hydrocarbons as gasoline (TPH-g) and diesel (TPH-d), total extractable petroleum hydrocarbons (TEPH), volatile organic compounds (VOCs) including benzene, toluene, ethylbenzene, and xylenes (BTEX), methyl tertiary butyl ether (MTBE), and metals (California Assessment Manual [CAM] 17 Metals).

Additional analyses were performed on one soil sample from a 12-foot depth to analyze soil for additional constituents required by the Maher Ordinance. The sample was analyzed for semi-volatile organic compounds (SVOCs), polychlorinated biphenyls (PCBs), cyanides, pH, and asbestos.

The SI identified fill materials on the Site at thicknesses up to 12 feet. The fill contained brick and concrete fragments. Bedrock was encountered at 28 feet bgs in one boring and was described as serpentinite. Bedrock was not encountered in the other borings.

With the exception of metals, the analyzed constituents were not detected in the samples. Detected metals included cyanide, arsenic, chromium, cobalt, lead, nickel, and vanadium.

Metals were detected at concentrations that exceeded the San Francisco Bay Regional Water Quality Control Board (SFB-RWQCB) Environmental Screening Level (ESL) for residential soils as follows:

- Arsenic in five of 10 samples, but the detected concentrations were described as “within the range of naturally occurring background levels.” Data tables in the report indicate arsenic concentrations of up to 26.8 milligrams per kilogram (mg/kg). This exceeds the current regionally accepted background of 11 mg/kg.
- Cobalt in four samples.
- Nickel in four samples.
- Vanadium in seven samples, but the detected concentrations were described as “within the range of naturally occurring background levels.” Data tables in the report indicate vanadium concentrations of up to 28.4 mg/kg.

The report states that, “Several heavy metals were detected at levels which will require disposal testing protocols for STLC and TCLP analyses to comply with specific Land Fill Permit requirements.” This refers to the Soluble Threshold Limit Concentration (STLC) and Toxicity Characteristic Leaching Procedure (TCLP) that are required for hazardous waste characterization (for disposal facility acceptance).

Site Mitigation Plan (SMP)

The 2016 SMP states that the maximum anticipated excavation will be 30 feet bgs, and that approximately 9,000 cubic yards of excavated materials will be removed from the Site. The SI findings are reviewed.

The SMP states, “It is recognized that some of the metals results exceeded 10 times the STLC and may present a disposal situation during development.”

Planned mitigation measures for the impacted soils involve excavation (soil management, dust control, and eventual offsite disposal), and encapsulation (which will cover all remaining Site soils with the building foundation).

On July 20, 2016, the SFDPH issued a letter approving the SMP and stating that, “a deed restriction may be required for the site.”

2021 Phase I ESA

By the time of AEI's Phase I ESA, the buildings had been demolished and the subject property generally appeared as it currently does. AEI did not identify RECs for the subject property but noted that the Maher Ordinance applies.

2021 Geotechnical Report

The report confirms findings of the 2016 SI that serpentinite is present in the Site subsurface. Groundwater was not encountered to the maximum depth explored of 16 feet bgs; however, the report states that, "Based on the hillside location of the property, groundwater seepage may happen at the site in shallow depth, in excavations and behind retaining walls, especially during the wet season." The Site is located within an ultramafic geologic unit.

SFDPH 2021 Comments

The PDFs obtained from NextRequest of the 2016 SI report and 2021 Phase I ESA include numerous comments from Ryan Casey of the SFDPH that were added using the comment function in the PDF. The comments are dated November 22, 2021.

One comment on the SI report states, "Ask for additional samples, if they are already collecting pre-development waste samples. If not, require samples at the bottom of the excavation extent. Soil vapor sampling is on the fence, depends on discussions. Need to confirm if NOA is on-site, one sample is not enough."

Regarding the elevated arsenic detection, he noted that, "background is 11 mg/kg." He also noted that the cobalt and lead data were "OK," and to "look into" nickel data. Where the SMP states that "some of the metals results...may present a disposal situation during development," a comment from Mr. Casey asks about the current status of this condition.

6.0 REGULATORY DATABASE REVIEW

Path Forward reviewed a regulatory agency database search report prepared by EDR for the subject property. EDR conducted a search of publicly available information from federal, state, tribal, and local databases for information pertinent to the subject property associated with plotted addresses located within ASTM-specified search distances from the subject property. The database report identifies about 444 facilities and includes information about the accessed databases.

The subject property was identified as follows:

- Mariposa 935, LP at 999 Mariposa (sic) in the RCRA NonGen/NLR database, which is associated with potential generation of hazardous wastes. The Site is identified as "not a generator."

- 935 Mariposa Street and 249 Pennsylvania Avenue in the San Francisco Maher database. The environmental issues that resulted in these listings are all discussed in prior sections of this report.

The following notable adjoining and nearby properties were identified:

Site Name:	Commercial and Nibello LLC	
Address:	331 Pennsylvania Avenue	
Distance: 329 feet (on GeoTracker)	Direction: South	Relative Elevation: higher
Databases:	LUST, Cortese, HAZNET, CERS, HWTS, RCRA NonGen/NLR	
<p>A leaking UST (LUST) case was opened in 2013 following discovery of a heating oil release. Based on the proximity of this site to the subject property, Path Forward reviewed linked information on GeoTracker and measured the actual distance. The release was from a 1,500-gallon heating oil UST, which was removed. The release was to soils only, and was closed by the Local Oversight Program (LOP), which was the SFDPH, following UST removal. Based on distance and the type of release, as well as subsurface data for the subject property, it does not appear that the release impacted the subject property.</p>		

Site Name:	Direct Mail Center	
Address:	209 Mississippi Street	
Distance: 219 feet (on GeoTracker)	Direction: West	Relative Elevation: higher
Databases:	UST, LUST, Cortese, CERS	
<p>A LUST case was opened in 2000 with a gasoline release to soil. Based on the proximity of this site to the subject property, Path Forward reviewed linked information on GeoTracker and measured the actual distance. The release was from a 3,000-gallon gasoline UST, which was removed. The release was to soils only, and was closed by the LOP (SFDPH) with RWQCB concurrence in 2000. Based on the type of release and status, as well as subsurface data for the subject property, it does not appear that the release impacted the subject property.</p>		

7.0 FINDINGS AND OPINIONS

Path Forward identified obvious subject property uses from the present back to 1895, at which time the subject property was unimproved land in an area of urban development. The subject property remained vacant until 1953, when it was developed with two warehouse buildings, which remained on the Site until they were demolished in 2019. The buildings were initially used as wire and steel warehouses, but were later occupied by a furniture store and hardware store (north building, lower portion), and repair shop and film production services company (south building, upper portion).

This Phase I ESA has revealed no evidence of RECs, HRECs, CRECs, or *de minimis* conditions as defined in Section 1.1, in connection with the subject property, except for the following:

- The Maher Ordinance requires that the San Francisco Department of Public Health (SFDPH) provide, “oversight for characterization and mitigation of hazardous substances in soil and groundwater in designated areas zoned for industrial uses, sites with industrial uses or underground storage tanks, sites with historic bay fill, sites in close proximity to freeways or underground storage tanks.” The subject property was entered into the Maher program in 2016 in support of planned Site redevelopment for residential use. In 2016, the SFDPH approved a Site Mitigation Plan and noted that a deed restriction may be required; however, subsequent review notes by the SFDPH in 2021 indicate that additional soil data may be needed. Some soils on the subject property may require handling as hazardous waste. This finding is a REC.
- The subject property is located within an ultramafic geologic unit and will be subject to the California Air Resources Board Asbestos ATCM for construction and grading. Additional controls may be required during Site work due to the nature of naturally occurring minerals in the Site subsurface. This finding is not related to a release of hazardous substances or petroleum products and is *de minimis*; however, the condition may present a business environmental risk.

8.0 CONCLUSIONS

Path Forward conducted a Phase I ESA in conformance with ASTM E1527 of the subject property located at 249 Pennsylvania Avenue, in the City and County of San Francisco, California. This Phase I ESA has revealed evidence of a REC in connection with the subject property.

9.0 SIGNATURES

We declare that, to the best of our professional knowledge and belief, we meet the definition of environmental professional as defined in §312.10 of 40 CFR 312. We have the specific qualifications based on education, training, and experience to assess a property of the nature, history, and setting of the subject property. We have developed and performed all appropriate


inquiries in conformance with the standards and practices set forth in 40 CFR Part 312.

This Phase I ESA report prepared by:



Liz Smith
Senior Scientist

This Phase I ESA report reviewed by:



David Grunat, P.G., C.H.G.
Partner/Principal Geologist

Figures

Appendix A

Subject Property Photographs



1

DATE: January 24, 2023
DESCRIPTION: View northeast from the southwest corner of the subject property




2

DATE: January 24, 2023
DESCRIPTION: View northwest from the southeast corner of the subject property



3

DATE: January 24, 2023
DESCRIPTION: View north from the southeast corner of the subject property



4

DATE: January 24, 2023
DESCRIPTION: View west along the dividing wall between the south/upper portion and the north/lower portion of the subject property



5

DATE: January 24, 2023
DESCRIPTION: View southeast from the northwest corner of the subject property



6

DATE: January 24, 2023
DESCRIPTION: View southwest from the northeast corner of the subject property



7

DATE: January 24, 2023
DESCRIPTION: View south of the north end of the northern building slab with bollard holes in the foreground



8

DATE: January 24, 2023
DESCRIPTION: View south across the central area of the north/lower portion of the subject property



9

DATE: January 24, 2023
DESCRIPTION: View northwest across the southern area of the north/lower portion of the subject property



10

DATE: January 24, 2023
DESCRIPTION: View inside the storage bin on the north/lower portion of the subject property



11

DATE: January 24, 2023
DESCRIPTION: Example of a 5-gallon paint bucket inside the storage bin



12

DATE: January 24, 2023
DESCRIPTION: A pile of refuse/debris in the north/lower portion of the subject property



13

DATE: January 24, 2023
DESCRIPTION: View southeast of the south adjoining botanical garden property



14

DATE: January 24, 2023
DESCRIPTION: View southwest to the southwest adjoining residential properties



15

DATE: January 24, 2023
DESCRIPTION: View west to the northwest adjoining commercial and residential properties



16

DATE: January 24, 2023
DESCRIPTION: View northwest to the north adjoining commercial properties and Caltrain right-of-way



17

DATE: January 24, 2023
DESCRIPTION: View southeast of the east adjoining Interstate 280 and on-ramp



18

DATE: January 24, 2023
DESCRIPTION: View east of the east adjoining Interstate 280 and Caltrain right-of-way

Appendix B

Sources and References

Contacts and Interviews		Date
Mr. Zack Spencer	Director of Facilities for CZS Property Management, the subject property owner	February 8, 2023 (questionnaire completion)

Agencies	Contact Information	Contact Date
San Francisco Building Department	https://sfgov.org/online-services	January and February 2023
San Francisco Department of Building Inspection	https://sfdbi.org/dbi-permit-tracking-system	January and February 2023
San Francisco Assessor	http://propertymap.sfplanning.org/?pub=true	January 6, 2023
San Francisco GIS EagleView Integrated Pictometry App (supplemental historical images)	https://sfgis-portal.sfgov.org/ (includes Maher map)	January 2023
San Francisco Planning Public Portal	https://aca-prod.accela.com/CCSF/Welcome.aspx	January and February 2023
San Francisco Public Works	https://bsm.sfdpw.org/PermitsTracker/PublicSearch.aspx	January and February 2023
San Francisco Fire Department	FirePublicRecords@sfgov.org	January 8, 2023
San Francisco Departments of Public Health; Groundwater and Public Health; Hazardous Materials; Building Inspection; Fire Department, SFDPH Environmental Health Branch - Water Quality Program	https://sanfrancisco.nextrequest.com/	December 22, 2022 January 8, 2023
SWRCB - GeoTracker	http://geotracker.waterboards.ca.gov	January and February 2023
DTSC – EnviroStor	https://www.envirostor.dtsc.ca.gov	January 8, 2023
DTSC – Hazardous Waste Tracking System	https://hwts.dtsc.ca.gov/	January 8, 2023
National Wetlands Inventory database	https://www.fws.gov/program/national-wetlands-inventory/wetlands-mapper	January 8, 2023
National Pipeline Mapping System	https://www.npms.phmsa.dot.gov/	January 8, 2023

Source Materials and References	Dates	Source
7.5-Minute Series San Francisco North, California Quadrangle Topographic Map	1995	United States Geological Survey (USGS)
Topographic Maps (using the GIS viewer)	1895, 1899, 1915, 1947, 1956, 1968, 1973, 1993, 1995	USGS Historical Topographic Map Explorer (https://livingatlas.arcgis.com/topoexplorer/index.html)
Sanborn Maps	1900, 1914, 1950, 1975, 1987, 1989, 1991, 1999	EDR from prior Phase I ESA (AEI 2021)
Aerial Photographs	1938, 1946, 1956, 1958, 1963, 1968, 1974, 1982, 1987, 1993, 1998, 2005, 2009, 2012, 2016	EDR from prior Phase I ESA (AEI 2021)
Aerial Photographs	2018, 2019	Google Earth
City Directories	1910 to 2017 in approximate 5-year intervals	EDR from prior Phase I ESA (AEI 2021)
Natural Levels of Nickel, Selenium, and Arsenic in the Southern San Francisco Bay Area	June 30, 1998	Anderson, David W., San Jose State University Department of Geology (obtained from NextRequest)
Phase I Environmental Site Assessment at 249 Pennsylvania Avenue, prepared for Claire Spencer and Zack Spencer	November 10, 2014	John Carver Consulting (obtained from NextRequest)
Revised Report of Subsurface Investigation, 1601 and 1677 Mariposa Street	June 2013	Iris Environmental (obtained from GeoTracker)
Subsurface Investigation at 249 Pennsylvania Avenue	March 31, 2016	John Carver Consulting (obtained from NextRequest)
Site Mitigation Plan for 249 Pennsylvania Avenue	July 8, 2016	John Carver Consulting (obtained from NextRequest)
Phase I Environmental Site Assessment, 249 Pennsylvania Avenue	November 19, 2021	AEI Consultants (obtained from NextRequest)
Geotechnical Investigation	December 9, 2021	Adept Construction Solutions (provided by client)

Appendix C
Historical Sources



449764

249 Pennsylvania Avenue

San Francisco, CA 94107

Inquiry Number: 6719318.5

October 26, 2021

The EDR Aerial Photo Decade Package



6 Armstrong Road, 4th floor
Shelton, CT 06484
Toll Free: 800.352.0050
www.edrnet.com

EDR Aerial Photo Decade Package

10/26/21

Site Name:

449764
249 Pennsylvania Avenue
San Francisco, CA 94107
EDR Inquiry # 6719318.5

Client Name:

AEI Consultants
2500 Camino Diablo
Walnut Creek, CA 94597
Contact: Hala Danaf



Environmental Data Resources, Inc. (EDR) Aerial Photo Decade Package is a screening tool designed to assist environmental professionals in evaluating potential liability on a target property resulting from past activities. EDR's professional researchers provide digitally reproduced historical aerial photographs, and when available, provide one photo per decade.

Search Results:

<u>Year</u>	<u>Scale</u>	<u>Details</u>	<u>Source</u>
2016	1"=500'	Flight Year: 2016	USDA/NAIP
2012	1"=500'	Flight Year: 2012	USDA/NAIP
2009	1"=500'	Flight Year: 2009	USDA/NAIP
2005	1"=500'	Flight Year: 2005	USDA/NAIP
1998	1"=500'	Flight Date: August 29, 1998	NAPP
1993	1"=500'	Acquisition Date: January 01, 1993	USGS/DOQQ
1987	1"=500'	Acquisition Date: June 22, 1987	USGS/DOQQ
1982	1"=500'	Flight Date: August 16, 1982	USDA
1974	1"=500'	Flight Date: June 26, 1974	USGS
1968	1"=500'	Flight Date: April 18, 1968	USGS
1963	1"=500'	Flight Date: June 23, 1963	EDR Proprietary Aerial Viewpoint
1958	1"=500'	Flight Date: July 22, 1958	USGS
1956	1"=500'	Flight Date: September 08, 1956	USGS
1946	1"=500'	Flight Date: July 26, 1946	USGS
1943	1"=500'	Flight Date: October 11, 1943	USDA
1938	1"=500'	Flight Date: August 01, 1938	USDA

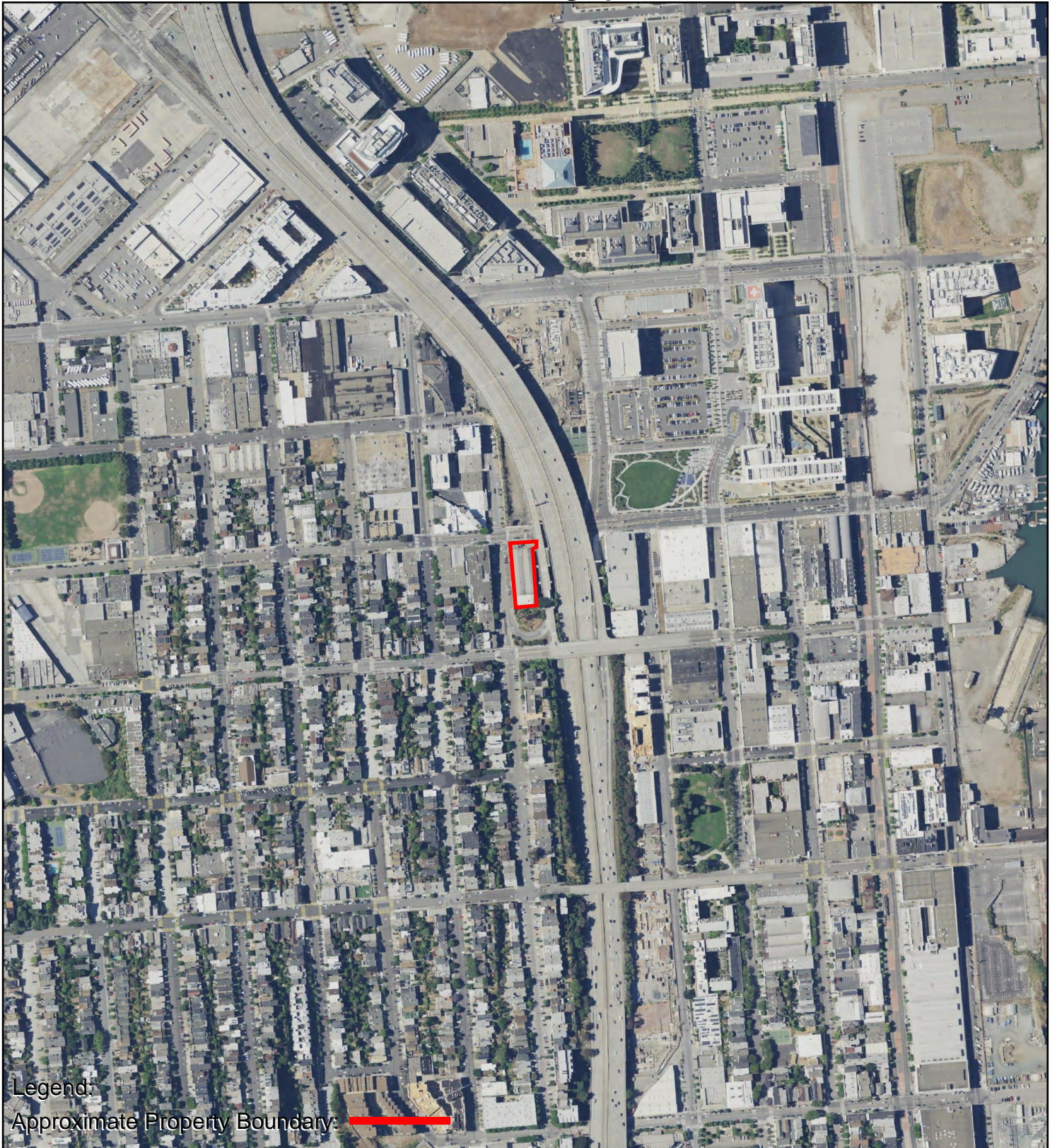
When delivered electronically by EDR, the aerial photo images included with this report are for ONE TIME USE ONLY. Further reproduction of these aerial photo images is prohibited without permission from EDR. For more information contact your EDR Account Executive.

Disclaimer - Copyright and Trademark Notice


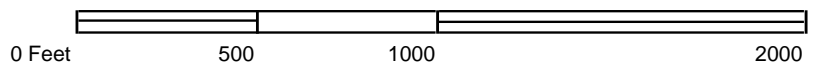
This Report contains certain information obtained from a variety of public and other sources reasonably available to Environmental Data Resources, Inc. It cannot be concluded from this Report that coverage information for the target and surrounding properties does not exist from other sources. NO WARRANTY EXPRESSED OR IMPLIED, IS MADE WHATSOEVER IN CONNECTION WITH THIS REPORT. ENVIRONMENTAL DATA RESOURCES, INC. SPECIFICALLY DISCLAIMS THE MAKING OF ANY SUCH WARRANTIES, INCLUDING WITHOUT LIMITATION, MERCHANTABILITY OR FITNESS FOR A PARTICULAR USE OR PURPOSE. ALL RISK IS ASSUMED BY THE USER. IN NO EVENT SHALL ENVIRONMENTAL DATA RESOURCES, INC. BE LIABLE TO ANYONE, WHETHER ARISING OUT OF ERRORS OR OMISSIONS, NEGLIGENCE, ACCIDENT OR ANY OTHER CAUSE, FOR ANY LOSS OF DAMAGE, INCLUDING, WITHOUT LIMITATION, SPECIAL, INCIDENTAL, CONSEQUENTIAL, OR EXEMPLARY DAMAGES. ANY LIABILITY ON THE PART OF ENVIRONMENTAL DATA RESOURCES, INC. IS STRICTLY LIMITED TO A REFUND OF THE AMOUNT PAID FOR THIS REPORT. Purchaser accepts this Report "AS IS". Any analyses, estimates, ratings, environmental risk levels or risk codes provided in this Report are provided for illustrative purposes only, and are not intended to provide, nor should they be interpreted as providing any facts regarding, or prediction or forecast of, any environmental risk for any property. Only a Phase I Environmental Site Assessment performed by an environmental professional can provide information regarding the environmental risk for any property. Additionally, the information provided in this Report is not to be construed as legal advice.

Copyright 2021 by Environmental Data Resources, Inc. All rights reserved. Reproduction in any media or format, in whole or in part, of any report or map of Environmental Data Resources, Inc., or its affiliates, is prohibited without prior written permission.

EDR and its logos (including Sanborn and Sanborn Map) are trademarks of Environmental Data Resources, Inc. or its affiliates. All other trademarks used herein are the property of their respective owners.



Legend:
Approximate Property Boundary: 




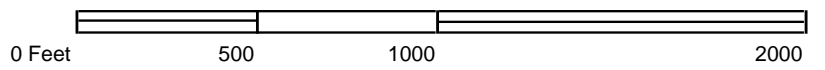
AERIAL PHOTOGRAPH - 2016





Legend:

Approximate Property Boundary: 


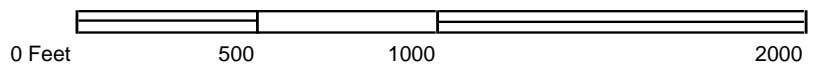


AERIAL PHOTOGRAPH - 2012





Legend:
Approximate Property Boundary: 


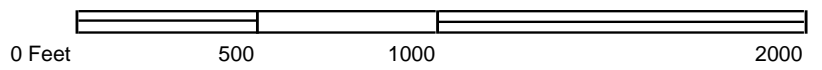


AERIAL PHOTOGRAPH - 2009






Legend:
Approximate Property Boundary: 


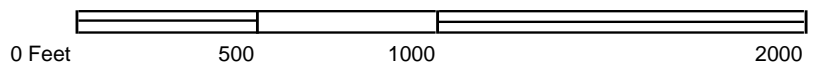


AERIAL PHOTOGRAPH - 2005





Legend:
Approximate Property Boundary: 


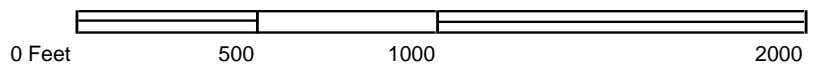


AERIAL PHOTOGRAPH - 1998





Legend:
Approximate Property Boundary: 


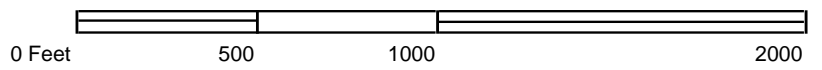


AERIAL PHOTOGRAPH - 1993





Legend:
Approximate Property Boundary: 


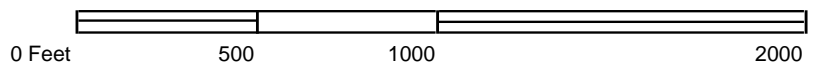


AERIAL PHOTOGRAPH - 1987





Legend:
Approximate Property Boundary: 


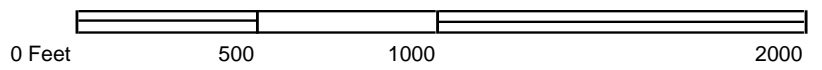


AERIAL PHOTOGRAPH - 1982





Legend:
Approximate Property Boundary: 


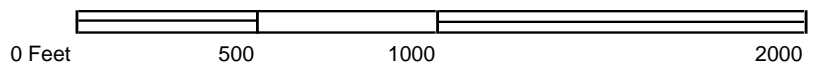


AERIAL PHOTOGRAPH - 1974





Legend:
Approximate Property Boundary: 


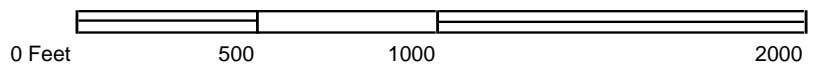


AERIAL PHOTOGRAPH - 1968





Legend:
Approximate Property Boundary: 


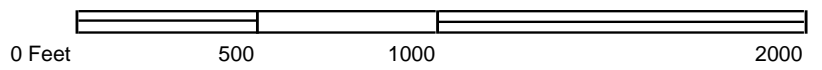


AERIAL PHOTOGRAPH - 1963





Legend:
Approximate Property Boundary: 




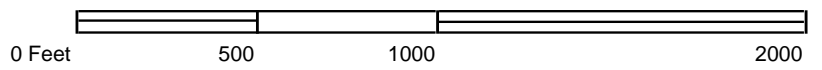
AERIAL PHOTOGRAPH - 1958





Legend:

Approximate Property Boundary: 




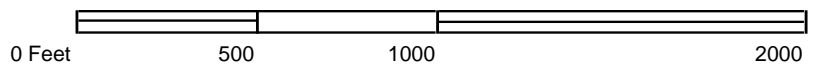
AERIAL PHOTOGRAPH - 1956





Legend:

Approximate Property Boundary: 


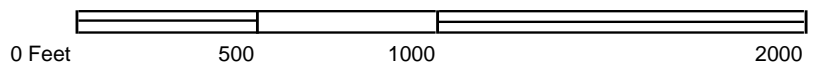


AERIAL PHOTOGRAPH - 1946






Legend:
Approximate Property Boundary: 


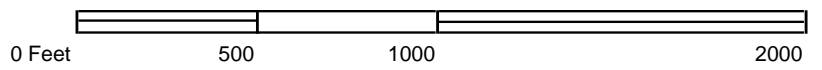


AERIAL PHOTOGRAPH - 1943





Legend:
Approximate Property Boundary: 



AERIAL PHOTOGRAPH - 1938



449764

249 Pennsylvania Avenue
San Francisco, CA 94107

Inquiry Number: 6719318.6
October 26, 2021

The EDR-City Directory Abstract

TABLE OF CONTENTS

SECTION

Executive Summary

Findings

City Directory Images

Thank you for your business.

Please contact EDR at 1-800-352-0050
with any questions or comments.

Disclaimer - Copyright and Trademark Notice

This Report contains certain information obtained from a variety of public and other sources reasonably available to Environmental Data Resources, Inc. It cannot be concluded from this Report that coverage information for the target and surrounding properties does not exist from other sources. **NO WARRANTY EXPRESSED OR IMPLIED, IS MADE WHATSOEVER IN CONNECTION WITH THIS REPORT. ENVIRONMENTAL DATA RESOURCES, INC. SPECIFICALLY DISCLAIMS THE MAKING OF ANY SUCH WARRANTIES, INCLUDING WITHOUT LIMITATION, MERCHANTABILITY OR FITNESS FOR A PARTICULAR USE OR PURPOSE. ALL RISK IS ASSUMED BY THE USER. IN NO EVENT SHALL ENVIRONMENTAL DATA RESOURCES, INC. BE LIABLE TO ANYONE, WHETHER ARISING OUT OF ERRORS OR OMISSIONS, NEGLIGENCE, ACCIDENT OR ANY OTHER CAUSE, FOR ANY LOSS OR DAMAGE, INCLUDING, WITHOUT LIMITATION, SPECIAL, INCIDENTAL, CONSEQUENTIAL, OR EXEMPLARY DAMAGES. ANY LIABILITY ON THE PART OF ENVIRONMENTAL DATA RESOURCES, INC. IS STRICTLY LIMITED TO A REFUND OF THE AMOUNT PAID FOR THIS REPORT.** Purchaser accepts this Report "AS IS". Any analyses, estimates, ratings, environmental risk levels or risk codes provided in this Report are provided for illustrative purposes only, and are not intended to provide, nor should they be interpreted as providing any facts regarding, or prediction or forecast of, any environmental risk for any property. Only a Phase I Environmental Site Assessment performed by an environmental professional can provide information regarding the environmental risk for any property. Additionally, the information provided in this Report is not to be construed as legal advice.

Copyright 2020 by Environmental Data Resources, Inc. All rights reserved. Reproduction in any media or format, in whole or in part, of any report or map of Environmental Data Resources, Inc. or its affiliates is prohibited without prior written permission.

EDR and its logos (including Sanborn and Sanborn Map) are trademarks of Environmental Data Resources, Inc. or its affiliates. All other trademarks used herein are the property of their respective owners.

EXECUTIVE SUMMARY

DESCRIPTION

Environmental Data Resources, Inc.'s (EDR) City Directory Abstract is a screening tool designed to assist environmental professionals in evaluating potential liability on a target property resulting from past activities. EDR's City Directory Abstract includes a search and abstract of available city directory data. For each address, the directory lists the name of the corresponding occupant at five year intervals.

Business directories including city, cross reference and telephone directories were reviewed, if available, at approximately five year intervals for the years spanning 1910 through 2017. This report compiles information gathered in this review by geocoding the latitude and longitude of properties identified and gathering information about properties within 332 feet of the target property.

A summary of the information obtained is provided in the text of this report.

RECORD SOURCES

EDR's Digital Archive combines historical directory listings from sources such as Cole Information and Dun & Bradstreet. These standard sources of property information complement and enhance each other to provide a more comprehensive report.

EDR is licensed to reproduce certain City Directory works by the copyright holders of those works. The purchaser of this EDR City Directory Report may include it in report(s) delivered to a customer. Reproduction of City Directories without permission of the publisher or licensed vendor may be a violation of copyright.



RESEARCH SUMMARY

The following research sources were consulted in the preparation of this report. An "X" indicates where information was identified in the source and provided in this report.

<u>Year</u>	<u>Source</u>	<u>TP</u>	<u>Adjoining</u>	<u>Text Abstract</u>	<u>Source Image</u>
2017	Cole Information Services	X	X	X	-
2014	Cole Information Services	X	X	X	-
2009	Cole Information Services	X	X	X	-
2006	Haines Company, Inc.	-	X	X	-
	Haines Company, Inc.	X	X	X	-
2004	Cole Information Services	X	X	X	-
2000	Haines & Company	-	X	X	-
	Haines & Company	X	X	X	-
1999	Cole Information Services	X	X	X	-
1994	Cole Information Services	X	X	X	-

EXECUTIVE SUMMARY

<u>Year</u>	<u>Source</u>	<u>TP</u>	<u>Adjoining</u>	<u>Text Abstract</u>	<u>Source Image</u>
1993	Pacific Bell	-	X	X	-
	Pacific Bell	X	X	X	-
1990	Pacific Bell	-	X	X	-
	Pacific Bell	X	X	X	-
1985	Pacific Bell	-	X	X	-
	Pacific Bell	X	X	X	-
1982	R. L. Polk & Co.	-	X	X	-
1977	Pacific Telephone	-	X	X	-
1971	Pacific Telephone	-	X	X	-
1966	R. L. Polk & Co.	-	X	X	-
1962	R. L. Polk & Co.	-	X	X	-
1958	R. L. Polk & Co.	-	X	X	-
1953	R. L. Polk & Co.	-	X	X	-
	R. L. Polk & Co.	X	X	X	-
1949	R. L. Polk & Co.	-	X	X	-
	R. L. Polk & Co.	X	X	X	-
1944	R. L. Polk & Co.	-	X	X	-
	R. L. Polk & Co.	X	X	X	-
1940	R. L. Polk & Co.	-	X	X	-
	R. L. Polk & Co.	X	X	X	-
1935	R. L. Polk & Co.	-	X	X	-
	R. L. Polk & Co.	X	X	X	-
1930	R. L. Polk & Co.	-	X	X	-
	R. L. Polk & Co.	X	X	X	-
1925	R. L. Polk & Co.	-	X	X	-
	R. L. Polk & Co.	X	X	X	-
1920	Pacific Telephone	-	X	X	-
	Pacific Telephone	X	X	X	-
1915	H. S. Crocker Co.	-	X	X	-
	H. S. Crocker Co.	X	X	X	-
1910	H. S. Crocker Co.	-	X	X	-

RECORD SOURCES

EDR's Digital Archive combines historical directory listings from sources such as Cole Information and Dun & Bradstreet. These standard sources of property information complement and enhance each other to provide a more comprehensive report.

EDR is licensed to reproduce certain City Directory works by the copyright holders of those works. The purchaser of this EDR City Directory Report may include it in report(s) delivered to a customer. Reproduction of City Directories without permission of the publisher or licensed vendor may be a violation of copyright.

Data by

*info*USA®

Copyright © 2008
All Rights Reserved

FINDINGS

TARGET PROPERTY INFORMATION

ADDRESS

249 Pennsylvania Avenue
San Francisco, CA 94107

FINDINGS DETAIL

Target Property research detail.

PENNSYLVANIA

249 PENNSYLVANIA

<u>Year</u>	<u>Uses</u>	<u>Source</u>
1925	JNO B (AUGUSTA) H	R. L. Polk & Co.

PENNSYLVANIA AVE

249 PENNSYLVANIA AVE

<u>Year</u>	<u>Uses</u>	<u>Source</u>
2017	BRICKLEY COMMUNICATIONS	Cole Information Services
2014	BRICKLEY COMMUNICATIONS	Cole Information Services
	BRICKLEY PRODUCTION SERVICES	Cole Information Services
	BRICKLEY PRODSVC	Cole Information Services
2009	BRICKLEY COMMUNICATIONS	Cole Information Services
	BRICKLEY PRDSVC	Cole Information Services
	BRICKLEY PRODUCTION SERVICES	Cole Information Services
2006	BRICKLEY	Haines Company, Inc.
	COMMUNICATIONS BRICKLEY	Haines Company, Inc.
	PRODUCTION	Haines Company, Inc.
	SERVICES BRICKLEY PRODSVC	Haines Company, Inc.
2004	BRICKLEY PRODUCTION SERVICES	Cole Information Services
	OCCUPANT UNKNOWN	Cole Information Services
2000	BRICKLEY PRDCTNS	Haines & Company
1999	BRICKLEY PRODUCTION SERVICES	Cole Information Services
1994	BRICKLEY PRODUCTION SVC	Cole Information Services
	EVE SLAGE FILM & VIDEO	Cole Information Services

FINDINGS

<u>Year</u>	<u>Uses</u>	<u>Source</u>
1993	BRICKLEY PRODUCTION SERVICES	Pacific Bell
	BRICKLEY PRODUCTION SERVICES FAX	Pacific Bell
	EVESLAGE FILM & VIDEO	Pacific Bell
1990	BRICKLEY PRODUCTION SERVICES	Pacific Bell
	GOOSE ENTERPRISES	Pacific Bell
1985	S&S REPAIRS	Pacific Bell
1953	Banta Roy A	R. L. Polk & Co.
1949	Banta Roy A Janie M jan	R. L. Polk & Co.
1930	BUTLER JAS STEVEDOREH	R. L. Polk & Co.
	CASLE JOE STEVEDORER	R. L. Polk & Co.
	PIERCE RUBY MRSR	R. L. Polk & Co.
1925	HEDSTROM BERNARD (HEDSTROM & RYAN)R	R. L. Polk & Co.
1920	HEDSTOMBERNARD R	Pacific Telephone
1915	Hedstrom John B Augusta ironw kr h	H. S. Crocker Co.

PENNSYLVANIA ST

249 PENNSYLVANIA ST

<u>Year</u>	<u>Uses</u>	<u>Source</u>
1944	Roybal Juan R Lucia A mach	R. L. Polk & Co.
1940	Fuentes Ignacio lab	R. L. Polk & Co.
	Fuentes Mary Mrs	R. L. Polk & Co.
1935	Fernandes Ernest S Loretta cond Mkt St Ry	R. L. Polk & Co.

FINDINGS

ADJOINING PROPERTY DETAIL

The following Adjoining Property addresses were researched for this report. Detailed findings are provided for each address.

18TH

917 18TH

<u>Year</u>	<u>Uses</u>	<u>Source</u>
1915	Av r	H. S. Crocker Co.
	Guglieri August A phys	H. S. Crocker Co.
	Av r	H. S. Crocker Co.
	Guglieri August A phys	H. S. Crocker Co.

948 18TH

<u>Year</u>	<u>Uses</u>	<u>Source</u>
1930	GEO SLSMN H	R. L. Polk & Co.
	GEO SLSMN H	R. L. Polk & Co.

1008 18TH

<u>Year</u>	<u>Uses</u>	<u>Source</u>
1910	Woodhead George lab r	H. S. Crocker Co.
	Woodhead George lab r	H. S. Crocker Co.

1010 18TH

<u>Year</u>	<u>Uses</u>	<u>Source</u>
1915	Sponji Jas boiler mkr h	H. S. Crocker Co.
	Sponji Michael boiler mkr h	H. S. Crocker Co.
	Bocchi Geo carp h	H. S. Crocker Co.
	Sponji Jas boiler mkr h	H. S. Crocker Co.
	Sponji Michael boiler mkr h	H. S. Crocker Co.
	Bocchi Geo carp h	H. S. Crocker Co.
1910	Pallens Abraham lab r	H. S. Crocker Co.
	Pallens Abraham lab r	H. S. Crocker Co.

FINDINGS

1012 18TH

<u>Year</u>	<u>Uses</u>	<u>Source</u>
1910	Carr Nicholas watchman r	H. S. Crocker Co.
	Carr Nicholas watchman r	H. S. Crocker Co.

1025 18TH

<u>Year</u>	<u>Uses</u>	<u>Source</u>
1915	Friend M designer Western Cloak & Suit Co r	H. S. Crocker Co.
	Friend M designer Western Cloak & Suit Co r	H. S. Crocker Co.

1102 18TH

<u>Year</u>	<u>Uses</u>	<u>Source</u>
1910	Schlemmer Phillip tanner r	H. S. Crocker Co.
	Schlemmer Phillip tanner r	H. S. Crocker Co.

1106 18TH

<u>Year</u>	<u>Uses</u>	<u>Source</u>
1990	NELLIS FRANK	Pacific Bell
	NELLIS FRANK	Pacific Bell
1985	STRUEBING G	Pacific Bell
	STRUEBING G	Pacific Bell

1108 18TH

<u>Year</u>	<u>Uses</u>	<u>Source</u>
1990	TEBO JOHN	Pacific Bell
	TEBO JOHN	Pacific Bell
1985	TEBO JOHN	Pacific Bell
	TEBO JOHN	Pacific Bell
1925	BALDWIN H V BLRMKRH	R. L. Polk & Co.
	EDMINSTER OSCAR (VIRGINIA) DRIVERH	R. L. Polk & Co.
	ELLA H	R. L. Polk & Co.
	BALDWIN H V BLRMKRH	R. L. Polk & Co.
	EDMINSTER OSCAR (VIRGINIA) DRIVERH	R. L. Polk & Co.
	ELLA H	R. L. Polk & Co.
1920	BROWN MITON R	Pacific Telephone
	INSTER OM R	Pacific Telephone

FINDINGS

<u>Year</u>	<u>Uses</u>	<u>Source</u>
1920	MCAULAYANGOUS R	Pacific Telephone
	BROWN MITON R	Pacific Telephone
	INSTER OM R	Pacific Telephone
	MCAULAYANGOUS R	Pacific Telephone
1915	Edminster Oscar M Virginia drayman h	H. S. Crocker Co.
	Kessler Gustave Thelma boiler mkr h	H. S. Crocker Co.
	La Barr Vara with Mc Partland & Reich r	H. S. Crocker Co.
	Lopp Fredk L Josephine switchman h	H. S. Crocker Co.
	Miser Frank S Lorena clk h	H. S. Crocker Co.
	Sheehan Ann widow Thos h	H. S. Crocker Co.
	Sheehan John W ironw kr r	H. S. Crocker Co.
	Edminster Oscar M Virginia drayman h	H. S. Crocker Co.
	Kessler Gustave Thelma boiler mkr h	H. S. Crocker Co.
	La Barr Vara with Mc Partland & Reich r	H. S. Crocker Co.
	Lopp Fredk L Josephine switchman h	H. S. Crocker Co.
	Miser Frank S Lorena clk h	H. S. Crocker Co.
	Sheehan Ann widow Thos h	H. S. Crocker Co.
	Sheehan John W ironw kr r	H. S. Crocker Co.

1110 18TH

<u>Year</u>	<u>Uses</u>	<u>Source</u>
1985	PILGRIM TROY	Pacific Bell
	PILGRIM TROY	Pacific Bell

1112 18TH

<u>Year</u>	<u>Uses</u>	<u>Source</u>
1985	MEIER LAWRENCE	Pacific Bell
	MEIER LAWRENCE	Pacific Bell
1910	Mdurphy Frank boiler mkr r	H. S. Crocker Co.
	Little William H watchman r	H. S. Crocker Co.
	Lang Annie M widow r	H. S. Crocker Co.
	Green James boiler mkr r	H. S. Crocker Co.
	Quinn Patrick S packer r	H. S. Crocker Co.
	Murphy Frank r	H. S. Crocker Co.

FINDINGS

<u>Year</u>	<u>Uses</u>	<u>Source</u>
1910	Mdurphy Frank boilermk r	H. S. Crocker Co.
	Little William H w atchman r	H. S. Crocker Co.
	Lang Annie M widow r	H. S. Crocker Co.
	Green James boilermk r	H. S. Crocker Co.
	Quinn Patrick S packer r	H. S. Crocker Co.
	Murphy Frank r	H. S. Crocker Co.

1114 18TH

<u>Year</u>	<u>Uses</u>	<u>Source</u>
1925	MARY R	R. L. Polk & Co.
	PALEY JAS (CATH) CHLIAUFH	R. L. Polk & Co.
	MARY R	R. L. Polk & Co.
	PALEY JAS (CATH) CHLIAUFH	R. L. Polk & Co.
1910	Mc Phee Neil barber r	H. S. Crocker Co.
	Small Benjamin F insp U S Customs r	H. S. Crocker Co.
	Mc Phee Neil barber r	H. S. Crocker Co.
	Small Benjamin F insp U S Customs r	H. S. Crocker Co.

1115 18TH

<u>Year</u>	<u>Uses</u>	<u>Source</u>
1910	Livesley Arthur houseman r	H. S. Crocker Co.
	Livesley Arthur houseman r	H. S. Crocker Co.

1116 18TH

<u>Year</u>	<u>Uses</u>	<u>Source</u>
1990	FOWLER KEN	Pacific Bell
	FOWLER KEN	Pacific Bell
1910	Bahne John C clk S P Co r	H. S. Crocker Co.
	Corbett James J foreman r	H. S. Crocker Co.
	Simon John gardener r	H. S. Crocker Co.
	Bahne John C clk S P Co r	H. S. Crocker Co.
	Corbett James J foreman r	H. S. Crocker Co.
	Simon John gardener r	H. S. Crocker Co.

FINDINGS

1125 18TH

<u>Year</u>	<u>Uses</u>	<u>Source</u>
1990	EVESLAGE FIM & VIDEO	Pacific Bell
	GOOSE ENTERPRISES	Pacific Bell
	EVESLAGE FIM & VIDEO	Pacific Bell
	GOOSE ENTERPRISES	Pacific Bell
1920	W1STRAHAN AS0 R	Pacific Telephone
	W1STRAHAN AS0 R	Pacific Telephone
1915	Anderson Ida wid Wm h	H. S. Crocker Co.
	Macfarlan Harold J Mary chauffr h	H. S. Crocker Co.
	Ravels Wm Jennie chauffr h	H. S. Crocker Co.
	Anderson Ida wid Wm h	H. S. Crocker Co.
	Macfarlan Harold J Mary chauffr h	H. S. Crocker Co.
	Ravels Wm Jennie chauffr h	H. S. Crocker Co.

1135 18TH

<u>Year</u>	<u>Uses</u>	<u>Source</u>
1990	GANIM S MARKET	Pacific Bell
	GANIM A	Pacific Bell
	GANIM S MARKET	Pacific Bell
	GANIM A	Pacific Bell
1985	GANIM S MARKET	Pacific Bell
	GANIM S MARKET	Pacific Bell

1142 18TH

<u>Year</u>	<u>Uses</u>	<u>Source</u>
1985	SOLEMARTE INC	Pacific Bell
	SOLEMARTE INC	Pacific Bell
1925	AMIOT AUG (MIARGT) STOWARD H	R. L. Polk & Co.
	AMIOT AUG (MIARGT) STOWARD H	R. L. Polk & Co.
1915	Mc Kay Wm tmstr h	H. S. Crocker Co.
	Allen Lucy wid Edw ard h	H. S. Crocker Co.
	Allen Geo E mtrmn h	H. S. Crocker Co.
	Mc Kay Wm tmstr h	H. S. Crocker Co.
	Allen Lucy wid Edw ard h	H. S. Crocker Co.

FINDINGS

<u>Year</u>	<u>Uses</u>	<u>Source</u>
1915	Allen Geo E mtrmn h	H. S. Crocker Co.
1910	Johnson Charles V seaman r	H. S. Crocker Co.
	Johnson Charles V seaman r	H. S. Crocker Co.

1144 18TH

<u>Year</u>	<u>Uses</u>	<u>Source</u>
1990	MARTINEZ ANDREW	Pacific Bell
	MARTINEZ ANDREW	Pacific Bell
1985	MARTINEZ ANDREW	Pacific Bell
	MARTINEZ ANDREW	Pacific Bell
1915	Pow ers John electr n	H. S. Crocker Co.
	New man Fred seaman h	H. S. Crocker Co.
	Pow ers John electr n	H. S. Crocker Co.
	New man Fred seaman h	H. S. Crocker Co.
1910	Carley Edgar L pres and mgr Carley Drayage r	H. S. Crocker Co.
	Carley Edgar L pres and mgr Carley Drayage r	H. S. Crocker Co.

1164 18TH

<u>Year</u>	<u>Uses</u>	<u>Source</u>
1990	WOLLMER STEPHEN	Pacific Bell
	WOLLMER STEPHEN	Pacific Bell
1985	WOELLMER STEPHEN	Pacific Bell
	WOELLMER STEPHEN	Pacific Bell
1915	Freyer August Mary bakery	H. S. Crocker Co.
	Freyer August Mary bakery	H. S. Crocker Co.

1166 18TH

<u>Year</u>	<u>Uses</u>	<u>Source</u>
1920	NAGLE WM A R	Pacific Telephone
	NAGLE WM A R	Pacific Telephone
1915	Cole Jos Lila liquors	H. S. Crocker Co.
	h	H. S. Crocker Co.
	Colman Harry fitter r	H. S. Crocker Co.

FINDINGS

<u>Year</u>	<u>Uses</u>	<u>Source</u>
1915	Cole Jos Lila liquors	H. S. Crocker Co.
	h	H. S. Crocker Co.
	Colman Harry fitter r	H. S. Crocker Co.

1168 18TH

<u>Year</u>	<u>Uses</u>	<u>Source</u>
1990	BRADFORD ASSOCIATES A PROFESSIONAL CORPORATION	Pacific Bell
	BRADFORD ASSOCIATES A PROFESSIONAL CORPORATION	Pacific Bell
1985	FRANCES BRADFORD A PROFESSIONAL CORP	Pacific Bell
	BRADFORD FRANCES A PROFESSIONAL CORP	Pacific Bell
	FRANCES BRADFORD A PROFESSIONAL CORP	Pacific Bell
	BRADFORD FRANCES A PROFESSIONAL CORP	Pacific Bell
1920	JOHN MICHA TEL GROCER	Pacific Telephone
	JOHN MICHA TEL GROCER	Pacific Telephone
1915	John Michael Yemma grocer	H. S. Crocker Co.
	John Michael Yemma grocer	H. S. Crocker Co.

1200 18TH

<u>Year</u>	<u>Uses</u>	<u>Source</u>
1990	ESTES JIM	Pacific Bell
	RAGOZZINO PHILIP & CRISTINA	Pacific Bell
	ESTES JIM	Pacific Bell
	RAGOZZINO PHILIP & CRISTINA	Pacific Bell
1985	ESTES JINI	Pacific Bell
	ESTES JINI	Pacific Bell

18TH AVE

1074 18TH AVE

<u>Year</u>	<u>Uses</u>	<u>Source</u>
1910	English Percy lab r	H. S. Crocker Co.

FINDINGS

<u>Year</u>	<u>Uses</u>	<u>Source</u>
1910	English Percy lab r	H. S. Crocker Co.

1101 18TH AVE

<u>Year</u>	<u>Uses</u>	<u>Source</u>
1990	LUM EDWIN W CONSTRUCTION CO	Pacific Bell
	LUM EDWIN W CONSTRUCTION CO	Pacific Bell

1108 18TH AVE

<u>Year</u>	<u>Uses</u>	<u>Source</u>
1925	RANAKE ADA MRS ELK PAINLESS PARKER	R. L. Polk & Co.
	RANAKE ADA MRS ELK PAINLESS PARKER	R. L. Polk & Co.

1142 18TH AVE

<u>Year</u>	<u>Uses</u>	<u>Source</u>
1935	Smith How ard millmn	R. L. Polk & Co.
	Smith How ard millmn	R. L. Polk & Co.

1164 18TH AVE

<u>Year</u>	<u>Uses</u>	<u>Source</u>
1940	John Maude bkpr E A Anthony	R. L. Polk & Co.
	John Maude bkpr E A Anthony	R. L. Polk & Co.

1168 18TH AVE

<u>Year</u>	<u>Uses</u>	<u>Source</u>
1949	Zuckerman Benj Shirley R gro	R. L. Polk & Co.
	Zuckerman Benj Shirley R gro	R. L. Polk & Co.

18TH ST

1008 18TH ST

<u>Year</u>	<u>Uses</u>	<u>Source</u>
1930	CANTELO ELEANOR MRSH	R. L. Polk & Co.
	CANTELO ELEANOR MRSH	R. L. Polk & Co.
1925	BASTIANELLI OTTO LABH	R. L. Polk & Co.
	BASTIANELLI OTTO LABH	R. L. Polk & Co.

FINDINGS

1010 18TH ST

<u>Year</u>	<u>Uses</u>	<u>Source</u>
1962	Almeida Louis S B	R. L. Polk & Co.
	Almeida Louis S B	R. L. Polk & Co.
1958	Almeida Louis S	R. L. Polk & Co.
	Almeida Louis S	R. L. Polk & Co.
1953	Almeida Lewis S	R. L. Polk & Co.
	Almeida Lewis S	R. L. Polk & Co.
1949	Almeida Louis S Adeline M blrmkr	R. L. Polk & Co.
	Almeida Louis S Adeline M blrmkr	R. L. Polk & Co.
1944	Almeida Louis S Maria A boilermk	R. L. Polk & Co.
	Almeida Adelina M pkr WSR	R. L. Polk & Co.
	Almeida Louis S Maria A boilermk	R. L. Polk & Co.
	Almeida Adelina M pkr WSR	R. L. Polk & Co.
1940	Almeida Louis S	R. L. Polk & Co.
	Almeida Louis S	R. L. Polk & Co.
1935	Santos Louis Marie lab	R. L. Polk & Co.
	Santos Louis Marie lab	R. L. Polk & Co.
1930	SANTOS MARIA BAGMKR R	R. L. Polk & Co.
	SANTOS MARIA BAGMKR R	R. L. Polk & Co.
1925	HUTCHERSON ROBT B (HAZEL) MTRMNH	R. L. Polk & Co.
	HUTCHERSON ROBT B (HAZEL) MTRMNH	R. L. Polk & Co.

1012 18TH ST

<u>Year</u>	<u>Uses</u>	<u>Source</u>
1962	Williams Victoria B	R. L. Polk & Co.
	Williams Victoria B	R. L. Polk & Co.
1958	May Wm P	R. L. Polk & Co.
	May Wm P	R. L. Polk & Co.
1953	DuBois Margt Mrs	R. L. Polk & Co.
	DuBois Margt Mrs	R. L. Polk & Co.
1949	Macedo John G lab SPCo	R. L. Polk & Co.
	Macedo John G lab SPCo	R. L. Polk & Co.
1940	Hendrick Leo	R. L. Polk & Co.

FINDINGS

<u>Year</u>	<u>Uses</u>	<u>Source</u>
1940	Hendrick Leo	R. L. Polk & Co.
1935	Lefth Frank	R. L. Polk & Co.
	Zevgolis Louis lab	R. L. Polk & Co.
	Pothenos Michl lab	R. L. Polk & Co.
	Lefth Frank	R. L. Polk & Co.
	Zevgolis Louis lab	R. L. Polk & Co.
	Pothenos Michl lab	R. L. Polk & Co.
1930	ZEVGOLIS LOUIS SLSMN DRAVILLAS CATSOULIS & CO	R. L. Polk & Co.
	ZEVGOLIS LOUIS SLSMN DRAVILLAS CATSOULIS & CO	R. L. Polk & Co.
1925	MOTRATOS MLCHL LABH	R. L. Polk & Co.
	MOTRATOS MLCHL LABH	R. L. Polk & Co.

1021 18TH ST

<u>Year</u>	<u>Uses</u>	<u>Source</u>
1962	AAA Ambulance Co	R. L. Polk & Co.
	AAA Ambulance Co	R. L. Polk & Co.
1958	AAA Ambulance Co	R. L. Polk & Co.
	AAA Ambulance Co	R. L. Polk & Co.

1041 18TH ST

<u>Year</u>	<u>Uses</u>	<u>Source</u>
2009	JODIE MARKO	Cole Information Services
	JODIE MARKO	Cole Information Services
1999	JODIE MARKO	Cole Information Services
	JODIE MARKO	Cole Information Services

1104 18TH ST

<u>Year</u>	<u>Uses</u>	<u>Source</u>
2014	OCCUPANT UNKNOWN	Cole Information Services
	OCCUPANT UNKNOWN	Cole Information Services

1106 18TH ST

<u>Year</u>	<u>Uses</u>	<u>Source</u>
2017	ROBERT SCHIFFMAN	Cole Information Services

FINDINGS

<u>Year</u>	<u>Uses</u>	<u>Source</u>
2017	ROBERT SCHIFFMAN	Cole Information Services
2014	ARUN BALASUBRAMANIAN	Cole Information Services
	KEVIN STPHANO	Cole Information Services
	ARUN BALASUBRAMANIAN	Cole Information Services
	KEVIN STPHANO	Cole Information Services
2009	MATTHEW REICHEK	Cole Information Services
	MATTHEW REICHEK	Cole Information Services
2006	CHERRY Renae	Haines Company, Inc.
	CHERRY Renae	Haines Company, Inc.
2004	SAGE BRAY	Cole Information Services
	SAGE BRAY	Cole Information Services
2000	LADERMANZev	Haines & Company
	LADERMANZev	Haines & Company
1999	MATTHEW REICHEK	Cole Information Services
	MATTHEW REICHEK	Cole Information Services
1982	Struebing G	R. L. Polk & Co.
	Lee E	R. L. Polk & Co.
	Lee E	R. L. Polk & Co.
	Struebing G	R. L. Polk & Co.
1977	Alvarado M	Pacific Telephone
	Juhline Don N	Pacific Telephone
	Alvarado M	Pacific Telephone
	Juhline Don N	Pacific Telephone
1971	NO RETURN	Pacific Telephone
	NO RETURN	Pacific Telephone
1966	Landry Jules	R. L. Polk & Co.
	Vacant	R. L. Polk & Co.
	Landry Jules	R. L. Polk & Co.
	Vacant	R. L. Polk & Co.
1962	Mejia Isaac	R. L. Polk & Co.
	Zambra Virginia Mrs	R. L. Polk & Co.
	Zambra Virginia Mrs	R. L. Polk & Co.

FINDINGS

<u>Year</u>	<u>Uses</u>	<u>Source</u>
1962	Mejia Isaac	R. L. Polk & Co.

1108 18TH ST

<u>Year</u>	<u>Uses</u>	<u>Source</u>
2014	COLETTE BERNARD	Cole Information Services
	COLETTE BERNARD	Cole Information Services
2009	KENNY PARDO	Cole Information Services
	KENNY PARDO	Cole Information Services
2006	No Current Listing	Haines Company, Inc.
	No Current Listing	Haines Company, Inc.
2004	ANDREA FORTUS	Cole Information Services
	ZEV LADERMAN	Cole Information Services
	ANDREA FORTUS	Cole Information Services
	ZEV LADERMAN	Cole Information Services
2000	No Current Listings	Haines & Company
	No Current Listings	Haines & Company
1999	KENNY PARDO	Cole Information Services
	KENNY PARDO	Cole Information Services
1993	Gee W	Pacific Bell
	Gee W	Pacific Bell
1982	Lansdown T	R. L. Polk & Co.
	Bogan Joe	R. L. Polk & Co.
	Lansdown T	R. L. Polk & Co.
	Bogan Joe	R. L. Polk & Co.
1977	Weickum Andrew D	Pacific Telephone
	Bogan J	Pacific Telephone
	Liddy Eddie	Pacific Telephone
	Weickum Andrew D	Pacific Telephone
	Bogan J	Pacific Telephone
	Liddy Eddie	Pacific Telephone
1971	MOORE JAMES	Pacific Telephone
	MOORE JAMES	Pacific Telephone
1966	Beck Donald B	R. L. Polk & Co.

FINDINGS

<u>Year</u>	<u>Uses</u>	<u>Source</u>
1966	Beck Donald B	R. L. Polk & Co.
1962	Fleming Richd C	R. L. Polk & Co.
	Fleming Richd C	R. L. Polk & Co.
1958	Apartments	R. L. Polk & Co.
	Vacant	R. L. Polk & Co.
	Prado Wm	R. L. Polk & Co.
	Olacsi Gordon	R. L. Polk & Co.
	Vogan Albert L	R. L. Polk & Co.
	Russell Allan	R. L. Polk & Co.
	Talmadge Bruno	R. L. Polk & Co.
	Talmadge Bruno	R. L. Polk & Co.
	Vogan Albert L	R. L. Polk & Co.
	Russell Allan	R. L. Polk & Co.
	Prado Wm	R. L. Polk & Co.
	Olacsi Gordon	R. L. Polk & Co.
	Apartments	R. L. Polk & Co.
	Vacant	R. L. Polk & Co.
1953	Apartments	R. L. Polk & Co.
	Ponce Jose J	R. L. Polk & Co.
	Alba Hope S	R. L. Polk & Co.
	Gaffney Peter	R. L. Polk & Co.
	Wolfe Fred J	R. L. Polk & Co.
	Cox Earl E	R. L. Polk & Co.
	Sanchez Maria	R. L. Polk & Co.
	Lopez Martin	R. L. Polk & Co.
	Wolfe Fred J	R. L. Polk & Co.
	Sanchez Maria	R. L. Polk & Co.
	Lopez Martin	R. L. Polk & Co.
	Cox Earl E	R. L. Polk & Co.
	Gaffney Peter	R. L. Polk & Co.
	Apartments	R. L. Polk & Co.
	Ponce Jose J	R. L. Polk & Co.

FINDINGS

<u>Year</u>	<u>Uses</u>	<u>Source</u>
1953	Alba Hope S	R. L. Polk & Co.
1949	Delaney E J	R. L. Polk & Co.
	Leon Ralph jan Pub Sch	R. L. Polk & Co.
	Leon Ralph E Bernardine mech	R. L. Polk & Co.
	McCaffrey Helen hostess New Joes	R. L. Polk & Co.
	Papaz Jack M Ruth slsmn	R. L. Polk & Co.
	Papaz Jack M Ruth slsmn	R. L. Polk & Co.
	Delaney E J	R. L. Polk & Co.
	Leon Ralph jan Pub Sch	R. L. Polk & Co.
	Leon Ralph E Bernardine mech	R. L. Polk & Co.
	McCaffrey Helen hostess New Joes	R. L. Polk & Co.
1944	Kwasney Wm	R. L. Polk & Co.
	Simpson Guy H	R. L. Polk & Co.
	Ayers T W	R. L. Polk & Co.
	Daiss Chas F	R. L. Polk & Co.
	Estrada Laurretta G Clk EE&F	R. L. Polk & Co.
	Estrada Marie A mach opr W WCo	R. L. Polk & Co.
	Kwasney Wm	R. L. Polk & Co.
	Simpson Guy H	R. L. Polk & Co.
	Ayers T W	R. L. Polk & Co.
	Daiss Chas F	R. L. Polk & Co.
	Estrada Laurretta G Clk EE&F	R. L. Polk & Co.
	Estrada Marie A mach opr W WCo	R. L. Polk & Co.
1940	Arthur Robt J	R. L. Polk & Co.
	Collins Irene	R. L. Polk & Co.
	Hames Irw in J Margt bkpr Gilmore Oil Co	R. L. Polk & Co.
	Knick Jas Annie bartndr	R. L. Polk & Co.
	Quesada Louis lab	R. L. Polk & Co.
	Thompson C R	R. L. Polk & Co.
	Wagstaff Hugh jr lab Bd of Harbor Com	R. L. Polk & Co.
	Wilson Raymond M Mildred electn	R. L. Polk & Co.
	Arthur Robt J	R. L. Polk & Co.

FINDINGS

<u>Year</u>	<u>Uses</u>	<u>Source</u>
1940	Collins Irene	R. L. Polk & Co.
	Hames Irw in J Margt bkpr Gilmore Oil Co	R. L. Polk & Co.
	Knick Jas Annie bartndr	R. L. Polk & Co.
	Quesada Louis lab	R. L. Polk & Co.
	Thompson C R	R. L. Polk & Co.
	Wagstaff Hugh jr lab Bd of Harbor Com	R. L. Polk & Co.
	Wilson Raymond M Mildred electn	R. L. Polk & Co.
1935	Edminster Oscar M Anna chauf	R. L. Polk & Co.
	Larson Fred Marcella	R. L. Polk & Co.
	McLaren Arch mach	R. L. Polk & Co.
	Olivero Peter Mary auto mech	R. L. Polk & Co.
	Richardson Henry S clk SPCo	R. L. Polk & Co.
	Williams Tolbert prsmn Box Board Products	R. L. Polk & Co.
	Olivero Peter Mary auto mech	R. L. Polk & Co.
	Richardson Henry S clk SPCo	R. L. Polk & Co.
	Williams Tolbert prsmn Box Board Products	R. L. Polk & Co.
	Edminster Oscar M Anna chauf	R. L. Polk & Co.
Larson Fred Marcella	R. L. Polk & Co.	
McLaren Arch mach	R. L. Polk & Co.	
1930	COCCELLATO JOHN (BEATRICE)H	R. L. Polk & Co.
	MACKEY -LE MACH OPR R	R. L. Polk & Co.
	COCCELLATO JOHN (BEATRICE)H	R. L. Polk & Co.
	MACKEY -LE MACH OPR R	R. L. Polk & Co.
1925	BINO LENA SMNISTRS R	R. L. Polk & Co.
	BROWN ALEX D (ISABELLA) BLKSMITHH	R. L. Polk & Co.
	POITZ EDW E (BESSIE) IRONWKRH	R. L. Polk & Co.
	RANAKE EDW M ELKH	R. L. Polk & Co.
	RANAKE EDW M ELKH	R. L. Polk & Co.
	BINO LENA SMNISTRS R	R. L. Polk & Co.
	BROWN ALEX D (ISABELLA) BLKSMITHH	R. L. Polk & Co.
	POITZ EDW E (BESSIE) IRONWKRH	R. L. Polk & Co.

FINDINGS

1110 18TH ST

<u>Year</u>	<u>Uses</u>	<u>Source</u>
2014	OCCUPANT UNKNOWN	Cole Information Services
	OCCUPANT UNKNOWN	Cole Information Services
2009	SAGE BRAY	Cole Information Services
	SAGE BRAY	Cole Information Services
2006	o BRAY Sage	Haines Company, Inc.
	o BRAY Sage	Haines Company, Inc.
2004	ZEV LADERMA	Cole Information Services
	ZEV LADERMA	Cole Information Services
2000	No Current Listings	Haines & Company
	No Current Listings	Haines & Company
1999	SAGE BRAY	Cole Information Services
	SAGE BRAY	Cole Information Services
1994	VANSLAMBROUCK, GERALD A	Cole Information Services
	VANSLAMBROUCK, GERALD A	Cole Information Services
1993	VanSlambrouck Gerald A	Pacific Bell
	VanSlambrouck Gerald A	Pacific Bell
1982	Sanchez Jorge	R. L. Polk & Co.
	Sanchez Jorge	R. L. Polk & Co.
1977	Ford Doug	Pacific Telephone
	Ford Doug	Pacific Telephone
1971	EVANS RICHD	Pacific Telephone
	EVANS RICHD	Pacific Telephone
1966	Harris D R	R. L. Polk & Co.
	Harris D R	R. L. Polk & Co.
1962	Cotton Frank C B	R. L. Polk & Co.
	Cotton Frank C B	R. L. Polk & Co.

1112 18TH ST

<u>Year</u>	<u>Uses</u>	<u>Source</u>
2017	ELAINEA DEVERA	Cole Information Services
	ELAINEA DEVERA	Cole Information Services
2014	ELAINEA DEVERA	Cole Information Services

FINDINGS

<u>Year</u>	<u>Uses</u>	<u>Source</u>
2014	ELAINEA DEVERA	Cole Information Services
2006	e SMITHDavid	Haines Company, Inc.
	e SMITHDavid	Haines Company, Inc.
2000	SMITH David	Haines & Company
	SMITH David	Haines & Company
1982	Meier Larry N	R. L. Polk & Co.
	Meier Larry N	R. L. Polk & Co.
1977	King E	Pacific Telephone
	King E	Pacific Telephone
1971	VACANT	Pacific Telephone
	VACANT	Pacific Telephone
1966	Ironroad Albert	R. L. Polk & Co.
	Ironroad Albert	R. L. Polk & Co.
1962	Marte Reynaldo	R. L. Polk & Co.
	Marte Reynaldo	R. L. Polk & Co.
1958	Mann Roy B	R. L. Polk & Co.
	Smith MJ	R. L. Polk & Co.
	Talmdago John	R. L. Polk & Co.
	Mann Roy B	R. L. Polk & Co.
	Smith MJ	R. L. Polk & Co.
	Talmdago John	R. L. Polk & Co.
1953	Cabrera Felix	R. L. Polk & Co.
	Sankovich Anthony	R. L. Polk & Co.
	Cabrera Felix	R. L. Polk & Co.
	Sankovich Anthony	R. L. Polk & Co.
1949	Brymer Thos	R. L. Polk & Co.
	Schallebourn Ernest R	R. L. Polk & Co.
	Brymer Thos	R. L. Polk & Co.
	Schallebourn Ernest R	R. L. Polk & Co.
1944	Minier Floris R Ethel M carp USEO	R. L. Polk & Co.
	Minier Floris R Ethel M carp USEO	R. L. Polk & Co.
1940	Render C A seamn	R. L. Polk & Co.

FINDINGS

<u>Year</u>	<u>Uses</u>	<u>Source</u>
1940	Render C A seamn	R. L. Polk & Co.
1935	Coleman Wade	R. L. Polk & Co.
	Pierotti Girolomo Inza lab	R. L. Polk & Co.
	Coleman Wade	R. L. Polk & Co.
	Pierotti Girolomo Inza lab	R. L. Polk & Co.
1930	BACICH JOHN (MARY) LAB H	R. L. Polk & Co.
	BACICH JOHN (MARY) LAB H	R. L. Polk & Co.
1925	LASIETH ANTON (MARY) LABH	R. L. Polk & Co.
	STELNA JULIUS JANITORR	R. L. Polk & Co.
	LASIETH ANTON (MARY) LABH	R. L. Polk & Co.
	STELNA JULIUS JANITORR	R. L. Polk & Co.

1114 18TH ST

<u>Year</u>	<u>Uses</u>	<u>Source</u>
2017	DALE SMITH	Cole Information Services
	DALE SMITH	Cole Information Services
2014	DALE SMITH	Cole Information Services
	DALE SMITH	Cole Information Services
2009	KAREN MCFEE	Cole Information Services
	KAREN MCFEE	Cole Information Services
2006	MCFEE Karen T	Haines Company, Inc.
	SMITH David L	Haines Company, Inc.
	MCFEE Karen T	Haines Company, Inc.
	SMITH David L	Haines Company, Inc.
2004	DAVID SMITH	Cole Information Services
	DAVID SMITH	Cole Information Services
2000	No Current Listings	Haines & Company
	No Current Listings	Haines & Company
1999	KAREN MCFEE	Cole Information Services
	KAREN MCFEE	Cole Information Services
1994	MCFEE, KAREN	Cole Information Services
	MCFEE, KAREN	Cole Information Services
1993	Smith David L	Pacific Bell

FINDINGS

<u>Year</u>	<u>Uses</u>	<u>Source</u>
1993	Smith David L	Pacific Bell
1982	Jackson Vivian M	R. L. Polk & Co.
	Jackson Vivian M	R. L. Polk & Co.
1977	Vacant	Pacific Telephone
	Vacant	Pacific Telephone
1966	Menil Juan P	R. L. Polk & Co.
	Menil Juan P	R. L. Polk & Co.
1962	Vacant	R. L. Polk & Co.
	Vacant	R. L. Polk & Co.
1958	Manke Lyle	R. L. Polk & Co.
	Kirk Nil	R. L. Polk & Co.
	Manke Lyle	R. L. Polk & Co.
	Kirk Nil	R. L. Polk & Co.
1953	Milon Rudolph N	R. L. Polk & Co.
	Milon Rudolph N	R. L. Polk & Co.
1949	Milon Lubey Betty lbrw kr	R. L. Polk & Co.
	Milon Lubey Betty lbrw kr	R. L. Polk & Co.
1944	Vukov Saml mech	R. L. Polk & Co.
	Vukov Saml mech	R. L. Polk & Co.
1940	Nicholi Jack R Emma driver	R. L. Polk & Co.
	Norgan Lars Loretta rear	R. L. Polk & Co.
	Vidmar Jos Rozalga jan	R. L. Polk & Co.
	Nicholi Jack R Emma driver	R. L. Polk & Co.
	Norgan Lars Loretta rear	R. L. Polk & Co.
	Vidmar Jos Rozalga jan	R. L. Polk & Co.
1935	Sankovich John Mary jan	R. L. Polk & Co.
	Sankovich John Mary jan	R. L. Polk & Co.
1930	MILLON SAMI (MARY) PNTRH	R. L. Polk & Co.
	MILLON SAMI (MARY) PNTRH	R. L. Polk & Co.
1925	LEONE ARV MRSR	R. L. Polk & Co.
	LEONE ARV MRSR	R. L. Polk & Co.

FINDINGS

1116 18TH ST

<u>Year</u>	<u>Uses</u>	<u>Source</u>
2000	No Current Listings	Haines & Company
	No Current Listings	Haines & Company
1982	Kolbo Steve	R. L. Polk & Co.
	Kolbo Steve	R. L. Polk & Co.
1977	No Return	Pacific Telephone
	No Return	Pacific Telephone
1966	Utsumi Edw	R. L. Polk & Co.
	Utsumi Edw	R. L. Polk & Co.
1962	Johnson Martha V Mrs	R. L. Polk & Co.
	Johnson Martha V Mrs	R. L. Polk & Co.
1958	Johnsen Martha	R. L. Polk & Co.
	Johnsen Martha	R. L. Polk & Co.
1953	Milon Saml	R. L. Polk & Co.
	Milon Saml	R. L. Polk & Co.
1949	Milon Saml F Katie N pntr	R. L. Polk & Co.
	Milon Saml F Katie N pntr	R. L. Polk & Co.
1944	Milon Saml F Kath pntr	R. L. Polk & Co.
	Milon Saml F Kath pntr	R. L. Polk & Co.
1940	Milon Saml Kath pntr	R. L. Polk & Co.
	Milon Saml Kath pntr	R. L. Polk & Co.
1935	Milon Saml Katie	R. L. Polk & Co.
	Vlasic Filip lab	R. L. Polk & Co.
	Milon Saml Katie	R. L. Polk & Co.
	Vlasic Filip lab	R. L. Polk & Co.
1925	BURGESS JOHN B (MOLLY) WHSEMNH	R. L. Polk & Co.
	BURGESS JOHN B (MOLLY) WHSEMNH	R. L. Polk & Co.

1125 18TH ST

<u>Year</u>	<u>Uses</u>	<u>Source</u>
2017	J DAMIEN	Cole Information Services
	CHABAS JEAN-MATHIEU	Cole Information Services
	J DAMIEN	Cole Information Services

FINDINGS

<u>Year</u>	<u>Uses</u>	<u>Source</u>
2017	CHABAS JEAN-MATHIEU	Cole Information Services
2014	DAMIEN SHULOCK	Cole Information Services
	DAMIEN SHULOCK	Cole Information Services
2009	RICHA WILSON	Cole Information Services
	DAMIEN SHULOCK	Cole Information Services
	RICHA WILSON	Cole Information Services
	DAMIEN SHULOCK	Cole Information Services
2004	KARENA BERGHOLD	Cole Information Services
	MARGARET KAUFMAN	Cole Information Services
	DAVID BLUM	Cole Information Services
	KARENA BERGHOLD	Cole Information Services
	MARGARET KAUFMAN	Cole Information Services
	DAVID BLUM	Cole Information Services
2000	KAUFMAN Stephen	Haines & Company
	KAUFMAN Stephen	Haines & Company
1999	RICHA WILSON	Cole Information Services
	DAMIEN SHULOCK	Cole Information Services
	RICHA WILSON	Cole Information Services
	DAMIEN SHULOCK	Cole Information Services
1994	EVESLAGE VIDEO INC	Cole Information Services
	EVESLAGE VIDEO INC	Cole Information Services
1982	Apartments	R. L. Polk & Co.
	Vacant	R. L. Polk & Co.
	Devine P	R. L. Polk & Co.
	No Return	R. L. Polk & Co.
	Arreola Nick	R. L. Polk & Co.
	Apartments	R. L. Polk & Co.
	Vacant	R. L. Polk & Co.
	Arreola Nick	R. L. Polk & Co.
	Devine P	R. L. Polk & Co.
	No Return	R. L. Polk & Co.
1977	Apartments	Pacific Telephone

FINDINGS

<u>Year</u>	<u>Uses</u>	<u>Source</u>
1977	King E C	Pacific Telephone
	Devine P	Pacific Telephone
	How ard Glenn R	Pacific Telephone
	Heffernarn Florence	Pacific Telephone
	Apartments	Pacific Telephone
	King E C	Pacific Telephone
	Devine P	Pacific Telephone
	How ard Glenn R	Pacific Telephone
	Heffernarn Florence	Pacific Telephone
1971	APARTMENTS	Pacific Telephone
	HOWARD GLENN R	Pacific Telephone
	VACANT	Pacific Telephone
	WILSON DAVID	Pacific Telephone
	MITCHELSON ERIC	Pacific Telephone
	APARTMENTS	Pacific Telephone
	HOWARD GLENN R	Pacific Telephone
	VACANT	Pacific Telephone
	WILSON DAVID	Pacific Telephone
	MITCHELSON ERIC	Pacific Telephone
1966	Andrew s Lora R Mrs	R. L. Polk & Co.
	Apartments	R. L. Polk & Co.
	Vacant	R. L. Polk & Co.
	Menendez Amilcar	R. L. Polk & Co.
	Haas Emma M Mrs	R. L. Polk & Co.
	Apartments	R. L. Polk & Co.
	Vacant	R. L. Polk & Co.
	Menendez Amilcar	R. L. Polk & Co.
	Haas Emma M Mrs	R. L. Polk & Co.
	Andrew s Lora R Mrs	R. L. Polk & Co.
1962	Apartments	R. L. Polk & Co.
	Quintana Gloria	R. L. Polk & Co.
	Martinez Juanita Mrs	R. L. Polk & Co.

FINDINGS

<u>Year</u>	<u>Uses</u>	<u>Source</u>
1962	Haas Emma M Mrs	R. L. Polk & Co.
	Andrew s Lora R Mrs	R. L. Polk & Co.
	Apartments	R. L. Polk & Co.
	Quintana Gloria	R. L. Polk & Co.
	Martinez Juanita Mrs	R. L. Polk & Co.
	Haas Emma M Mrs	R. L. Polk & Co.
	Andrew s Lora R Mrs	R. L. Polk & Co.
1958	Apartments	R. L. Polk & Co.
	Fernandez Eva Mrs	R. L. Polk & Co.
	Mash Nicholas F	R. L. Polk & Co.
	Haas Emma M Mrs	R. L. Polk & Co.
	Vacant	R. L. Polk & Co.
	Apartments	R. L. Polk & Co.
	Fernandez Eva Mrs	R. L. Polk & Co.
	Mash Nicholas F	R. L. Polk & Co.
	Haas Emma M Mrs	R. L. Polk & Co.
	Vacant	R. L. Polk & Co.
1953	Apartments	R. L. Polk & Co.
	Robinson Kenneth E	R. L. Polk & Co.
	MoPhail Richd	R. L. Polk & Co.
	Hass Emma Mrs	R. L. Polk & Co.
	Dow er Haviland H	R. L. Polk & Co.
	Apartments	R. L. Polk & Co.
	Robinson Kenneth E	R. L. Polk & Co.
	MoPhail Richd	R. L. Polk & Co.
	Hass Emma Mrs	R. L. Polk & Co.
	Dow er Haviland H	R. L. Polk & Co.
1949	Dow er Haviland H Doris stove repr Gernhardt Strohmaier Co	R. L. Polk & Co.
	Haas Emma wid Chas maid	R. L. Polk & Co.
	McCabe Bernard Margt cond Mun Ry	R. L. Polk & Co.
	Robinson Kenneth E Ramona pntr	R. L. Polk & Co.

FINDINGS

<u>Year</u>	<u>Uses</u>	<u>Source</u>
1949	Dow er Haviland H Doris stove repr Gernhardt Strohmaier Co	R. L. Polk & Co.
	Haas Emma wid Chas maid	R. L. Polk & Co.
	McCabe Bernard Margt cond Mun Ry	R. L. Polk & Co.
	Robinson Kenneth E Ramona pntr	R. L. Polk & Co.
1944	Dow er Haviland H Doris stove ftr Gernhardt Strohmaier Co	R. L. Polk & Co.
	Haas Chas A Emma M mach	R. L. Polk & Co.
	Dow er Haviland H Doris stove ftr Gernhardt Strohmaier Co	R. L. Polk & Co.
	Haas Chas A Emma M mach	R. L. Polk & Co.
1940	Dillsaver Edith Mrs maid	R. L. Polk & Co.
	Dow er Haviland H Doris stoveftr	R. L. Polk & Co.
	McCabe Bernard Margt cond	R. L. Polk & Co.
	Rex Primo Isabel sta atdt	R. L. Polk & Co.
	Wills Dean H Kath	R. L. Polk & Co.
	Dillsaver Edith Mrs maid	R. L. Polk & Co.
	Dow er Haviland H Doris stoveftr	R. L. Polk & Co.
	McCabe Bernard Margt cond	R. L. Polk & Co.
	Rex Primo Isabel sta atdt	R. L. Polk & Co.
	Wills Dean H Kath	R. L. Polk & Co.
1935	Dow er Harry H Doris stove ftr	R. L. Polk & Co.
	McCabe B	R. L. Polk & Co.
	Phillips Chas	R. L. Polk & Co.
	Dow er Harry H Doris stove ftr	R. L. Polk & Co.
	McCabe B	R. L. Polk & Co.
	Phillips Chas	R. L. Polk & Co.
1930	DEXTER CLARENCE M (ISABELLE)H	R. L. Polk & Co.
	DONER STAVILAND (DORIS) STOVE FTRR	R. L. Polk & Co.
	DOWER HAVILAND H (DORIS)H	R. L. Polk & Co.
	JOAQUINH	R. L. Polk & Co.
	DEXTER CLARENCE M (ISABELLE)H	R. L. Polk & Co.
	DONER STAVILAND (DORIS) STOVE FTRR	R. L. Polk & Co.
DOWER HAVILAND H (DORIS)H	R. L. Polk & Co.	

FINDINGS

<u>Year</u>	<u>Uses</u>	<u>Source</u>
1930	JOAQUINH	R. L. Polk & Co.
1925	HUTTON ERNEOST ELK TRAUNG LABEL & LITHOGRAPH COR	R. L. Polk & Co.
	MILLIGAN WM (MARGT) SLSMN SAML RANH	R. L. Polk & Co.
	PHELAND A M LABH	R. L. Polk & Co.
	HUTTON ERNEOST ELK TRAUNG LABEL & LITHOGRAPH COR	R. L. Polk & Co.
	MILLIGAN WM (MARGT) SLSMN SAML RANH	R. L. Polk & Co.
	PHELAND A M LABH	R. L. Polk & Co.

1135 18TH ST

<u>Year</u>	<u>Uses</u>	<u>Source</u>
2017	GANIMS MARKET	Cole Information Services
	GANIMS MARKET	Cole Information Services
2014	GANIMS MARKET	Cole Information Services
	GANIMS MARKET	Cole Information Services
2006	GANIMIsa	Haines Company, Inc.
	GANIMS MARKET	Haines Company, Inc.
	GANIMIsa	Haines Company, Inc.
	GANIMS MARKET	Haines Company, Inc.
2004	ISA GANIM	Cole Information Services
	ISA GANIM	Cole Information Services
2000	No Current Listings	Haines & Company
	No Current Listings	Haines & Company
1999	GANIMS MARKET	Cole Information Services
	GANIMS MARKET	Cole Information Services
1994	GANIMS MARKET	Cole Information Services
	GANIMS MARKET	Cole Information Services
1993	GANIMS MARKET	Pacific Bell
	GANIMS MARKET	Pacific Bell
1982	Ganims Market	R. L. Polk & Co.
	Ganims Market	R. L. Polk & Co.
1977	Ganims Market	Pacific Telephone

FINDINGS

<u>Year</u>	<u>Uses</u>	<u>Source</u>
1977	Ganims Market	Pacific Telephone
1971	WONGS MARKET GRO	Pacific Telephone
	WONGS MARKET GRO	Pacific Telephone
1966	Wongs Mkt gro	R. L. Polk & Co.
	Wongs Mkt gro	R. L. Polk & Co.
1962	Wongs Mkt gro	R. L. Polk & Co.
	Wongs Mkt gro	R. L. Polk & Co.

1140 18TH ST

<u>Year</u>	<u>Uses</u>	<u>Source</u>
2009	COLLIN WONG	Cole Information Services
	COLLIN WONG	Cole Information Services
2004	COLLIN WONG	Cole Information Services
	COLLIN WONG	Cole Information Services
1999	COLLIN WONG	Cole Information Services
	COLLIN WONG	Cole Information Services

1142 18TH ST

<u>Year</u>	<u>Uses</u>	<u>Source</u>
2014	ERIN MCLAUGHLIN	Cole Information Services
	PAT CROWLEY	Cole Information Services
	ERIN MCLAUGHLIN	Cole Information Services
	PAT CROWLEY	Cole Information Services
2009	PAT CROWLEY	Cole Information Services
	PAT CROWLEY	Cole Information Services
2006	HASBUNGabiela	Haines Company, Inc.
	CCROWLEYPat	Haines Company, Inc.
	HASBUNGabiela	Haines Company, Inc.
	CCROWLEYPat	Haines Company, Inc.
2004	GABRIELA HASBUN	Cole Information Services
	GABRIELA HASBUN	Cole Information Services
2000	No Current Listings	Haines & Company
	No Current Listings	Haines & Company
1999	PAT CROWLEY	Cole Information Services

FINDINGS

<u>Year</u>	<u>Uses</u>	<u>Source</u>
1999	OCCUPANT UNKNOWN	Cole Information Services
	PAT CROWLEY	Cole Information Services
	OCCUPANT UNKNOWN	Cole Information Services
1982	Tracy June A	R. L. Polk & Co.
	Tracy June A	R. L. Polk & Co.
1977	Tracy June A	Pacific Telephone
	Tracy June A	Pacific Telephone
1971	PAULSON JOSEPHINE	Pacific Telephone
	PAULSON JOSEPHINE	Pacific Telephone
1966	Perez Jos F	R. L. Polk & Co.
	Perez Jos F	R. L. Polk & Co.
1962	Perez Jos F	R. L. Polk & Co.
	Perez Jos F	R. L. Polk & Co.
1958	Hodson Rena Mrs	R. L. Polk & Co.
	Hodson Rena Mrs	R. L. Polk & Co.
1953	Hodson Rena Mrs	R. L. Polk & Co.
	Armenta Jose	R. L. Polk & Co.
	Hodson Rena Mrs	R. L. Polk & Co.
	Armenta Jose	R. L. Polk & Co.
1949	Martinez Ambrosio R fndyw kr	R. L. Polk & Co.
	Hodson Rena Mrs	R. L. Polk & Co.
	Carlenzoli John lab Geo Windeler Co	R. L. Polk & Co.
	Calenzoli John B carp	R. L. Polk & Co.
	Armenta Jose mech	R. L. Polk & Co.
	Martinez Ambrosio R fndyw kr	R. L. Polk & Co.
	Hodson Rena Mrs	R. L. Polk & Co.
	Carlenzoli John lab Geo Windeler Co	R. L. Polk & Co.
	Calenzoli John B carp	R. L. Polk & Co.
	Armenta Jose mech	R. L. Polk & Co.
1944	Soto Francisco	R. L. Polk & Co.
	Hudson Rena Mrs	R. L. Polk & Co.
	Compos Alvino	R. L. Polk & Co.

FINDINGS

<u>Year</u>	<u>Uses</u>	<u>Source</u>
1944	Carlenzoli John B br piler Geo Windeler Co	R. L. Polk & Co.
	Armenta Jose garage w kr	R. L. Polk & Co.
	Soto Francisco	R. L. Polk & Co.
	Hudson Rena Mrs	R. L. Polk & Co.
	Compos Alvino	R. L. Polk & Co.
	Carlenzoli John B br piler Geo Windeler Co	R. L. Polk & Co.
	Armenta Jose garage w kr	R. L. Polk & Co.
1940	Hudson Rena Mrs	R. L. Polk & Co.
	Armenta Jose clk	R. L. Polk & Co.
	Hudson Rena Mrs	R. L. Polk & Co.
	Armenta Jose clk	R. L. Polk & Co.
1935	Hudson Rene Mrs	R. L. Polk & Co.
	Hudson Rene Mrs	R. L. Polk & Co.
1930	H	R. L. Polk & Co.
	H	R. L. Polk & Co.
1925	GRAVES JOS (ONDRE) MTRMNR	R. L. Polk & Co.
	GRAVES JOS (ONDRE) MTRMNR	R. L. Polk & Co.

1144 18TH ST

<u>Year</u>	<u>Uses</u>	<u>Source</u>
2017	LINDSEY CHOCHOLA	Cole Information Services
	LINDSEY CHOCHOLA	Cole Information Services
2014	RUSSELL PACHYNSKI	Cole Information Services
	RUSSELL PACHYNSKI	Cole Information Services
2009	OCCUPANT UNKNOWN	Cole Information Services
	OCCUPANT UNKNOWN	Cole Information Services
2006	No Current Listing	Haines Company, Inc.
	No Current Listing	Haines Company, Inc.
2004	OCCUPANT UNKNOWN	Cole Information Services
	OCCUPANT UNKNOWN	Cole Information Services
2000	No Current Listings	Haines & Company
	No Current Listings	Haines & Company
1999	OCCUPANT UNKNOWN	Cole Information Services

FINDINGS

<u>Year</u>	<u>Uses</u>	<u>Source</u>
1999	OCCUPANT UNKNOWN	Cole Information Services
1994	CROWLEY, PAT	Cole Information Services
	CROWLEY, PAT	Cole Information Services
1993	Crow ley Pat	Pacific Bell
	Crow ley Pat	Pacific Bell
1982	Martinez Andrew	R. L. Polk & Co.
	Martinez Andrew	R. L. Polk & Co.
1977	Martinez Andrew	Pacific Telephone
	Martinez Andrew	Pacific Telephone
1971	MARTINEZ MIKE E	Pacific Telephone
	MARTINEZ MIKE E	Pacific Telephone
1966	Martinez Mike	R. L. Polk & Co.
	Martinez Mike	R. L. Polk & Co.
1962	Martinez Mike E	R. L. Polk & Co.
	Martinez Mike E	R. L. Polk & Co.
1958	Martinez Mike E	R. L. Polk & Co.
	Martinez Mike E	R. L. Polk & Co.
1953	Jiminez Gilberto	R. L. Polk & Co.
	Jiminez Gilberto	R. L. Polk & Co.
1949	Bateman LaFayette Ruth mech	R. L. Polk & Co.
	Bateman LaFayette Ruth mech	R. L. Polk & Co.
1944	Bronson Leon L Martha C	R. L. Polk & Co.
	Bronson Leon L Martha C	R. L. Polk & Co.
1930	MATTUS MARGT MRS ELK H	R. L. Polk & Co.
	MATTUS MARGT MRS ELK H	R. L. Polk & Co.
1925	SHAUGHNESSY WM J (MARY) FLREVIN S F F D H	R. L. Polk & Co.
	ALLEN GEO ELKR	R. L. Polk & Co.
	SHAUGHNESSY WM J (MARY) FLREVIN S F F D H	R. L. Polk & Co.
	ALLEN GEO ELKR	R. L. Polk & Co.

FINDINGS

1161 18TH ST

<u>Year</u>	<u>Uses</u>	<u>Source</u>
1999	OCCUPANT UNKNOWN	Cole Information Services
	OCCUPANT UNKNOWN	Cole Information Services

1164 18TH ST

<u>Year</u>	<u>Uses</u>	<u>Source</u>
2006	No Current Listing	Haines Company, Inc.
	No Current Listing	Haines Company, Inc.
2004	STELLA SMITH	Cole Information Services
	STELLA SMITH	Cole Information Services
2000	BARKOCY Jean	Haines & Company
	BARKOCY Jean	Haines & Company
1999	OCCUPANT UNKNOWN	Cole Information Services
	OCCUPANT UNKNOWN	Cole Information Services
1982	Woellner Steph	R. L. Polk & Co.
	Woellner Steph	R. L. Polk & Co.
1977	No Return	Pacific Telephone
	No Return	Pacific Telephone
1971	CALIBO RICHD	Pacific Telephone
	CALIBO RICHD	Pacific Telephone
1966	Ceccoli Enzo	R. L. Polk & Co.
	Ceccoli Enzo	R. L. Polk & Co.
1962	Araujo Jose B	R. L. Polk & Co.
	Araujo Jose B	R. L. Polk & Co.
1958	Araiyo Jose	R. L. Polk & Co.
	Araiyo Jose	R. L. Polk & Co.
1953	Sully Velma Mrs	R. L. Polk & Co.
	Sully Velma Mrs	R. L. Polk & Co.
1949	Micheli Eivira L priv sec GESCorp	R. L. Polk & Co.
	Micheli Eivira L priv sec GESCorp	R. L. Polk & Co.
1944	John Yamma w id Michl	R. L. Polk & Co.
	John Yamma w id Michl	R. L. Polk & Co.
1940	John Emma w id Michl	R. L. Polk & Co.

FINDINGS

<u>Year</u>	<u>Uses</u>	<u>Source</u>
1940	John Emma w id Michl	R. L. Polk & Co.

1166 18TH ST

<u>Year</u>	<u>Uses</u>	<u>Source</u>
2017	JONATHAN BARKOCY	Cole Information Services
	JONATHAN BARKOCY	Cole Information Services
2014	JONATHAN BARKOCY	Cole Information Services
	JONATHAN BARKOCY	Cole Information Services
2009	JONATHAN BARKOCY	Cole Information Services
	JONATHAN BARKOCY	Cole Information Services
2004	JEAN BARKOCY	Cole Information Services
	JEAN BARKOCY	Cole Information Services
1999	JONATHAN BARKOCY	Cole Information Services
	JONATHAN BARKOCY	Cole Information Services
1993	MONTERROSA MARIO ELECTRIC	Pacific Bell
	MONTERROSA MARIO ELECTRIC	Pacific Bell
1982	Potter Eliz	R. L. Polk & Co.
	Potter Eliz	R. L. Polk & Co.
1977	Potter Eliz	Pacific Telephone
	Potter Eliz	Pacific Telephone
1971	GALLOW LAWRENCE	Pacific Telephone
	GALLOW LAWRENCE	Pacific Telephone
1966	Brow n Nelson	R. L. Polk & Co.
	Brow n Nelson	R. L. Polk & Co.
1962	Gillette How ard G	R. L. Polk & Co.
	Gillette How ard G	R. L. Polk & Co.
1958	Soon Edw	R. L. Polk & Co.
	Soon Edw	R. L. Polk & Co.
1949	Fernandes Norman A bkpr	R. L. Polk & Co.
	Fernandes Ernest S Loretta A cond MunRy	R. L. Polk & Co.
	Fernandez NA bkpr AmTrCo	R. L. Polk & Co.
	Fernandes Norman A bkpr	R. L. Polk & Co.
	Fernandes Ernest S Loretta A cond MunRy	R. L. Polk & Co.

FINDINGS

<u>Year</u>	<u>Uses</u>	<u>Source</u>
1949	Fernandez N A bkpr AmTrCo	R. L. Polk & Co.
1944	Fernandes Ernest S Loretta A cond	R. L. Polk & Co.
	Fernandes Ernest S Loretta A cond	R. L. Polk & Co.
1940	Wood Chas R bkpr	R. L. Polk & Co.
	Mahaffey Harold L Ethel M driver	R. L. Polk & Co.
	Wood Chas R bkpr	R. L. Polk & Co.
	Mahaffey Harold L Ethel M driver	R. L. Polk & Co.
1930	JOHN MICHL (EMMA) GRO	R. L. Polk & Co.
	JOHN MAUDE STENR	R. L. Polk & Co.
	JOHN ISAAC J (STELLA) ELK MICHL JOHNR	R. L. Polk & Co.
	JOHN MICHL (EMMA) GRO	R. L. Polk & Co.
	JOHN MAUDE STENR	R. L. Polk & Co.
	JOHN ISAAC J (STELLA) ELK MICHL JOHNR	R. L. Polk & Co.

1168 18TH ST

<u>Year</u>	<u>Uses</u>	<u>Source</u>
2017	ERIK GIBB	Cole Information Services
	ERIK GIBB	Cole Information Services
2014	ERIK GIBB	Cole Information Services
	ERIK GIBB	Cole Information Services
2009	ERIK GIBB	Cole Information Services
	ERIK GIBB	Cole Information Services
2006	No Current Listing	Haines Company, Inc.
	No Current Listing	Haines Company, Inc.
2004	ERIK GIBB	Cole Information Services
	ERIK GIBB	Cole Information Services
2000	No Current Listings	Haines & Company
	No Current Listings	Haines & Company
1999	ERIK GIBB	Cole Information Services
	ERIK GIBB	Cole Information Services
1982	Bradford Corporation The lic clinical social w kr	R. L. Polk & Co.
	Bradford Frances Mrs	R. L. Polk & Co.

FINDINGS

<u>Year</u>	<u>Uses</u>	<u>Source</u>
1982	Bradford Corporation The lic clinical social w kr	R. L. Polk & Co.
	Bradford Frances Mrs	R. L. Polk & Co.
1977	Bradford Frances physiotherapist	Pacific Telephone
	Bradford Frances physiotherapist	Pacific Telephone
1971	STUMPP PETER	Pacific Telephone
	STUMPP PETER	Pacific Telephone
1966	Vacant	R. L. Polk & Co.
	Vacant	R. L. Polk & Co.
1962	Family Mkt gro	R. L. Polk & Co.
	Family Mkt gro	R. L. Polk & Co.
1958	Eds Grocery	R. L. Polk & Co.
	Eds Grocery	R. L. Polk & Co.
1953	Zuckerman Louis gro	R. L. Polk & Co.
	Zuckerman Louis gro	R. L. Polk & Co.
1949	Fernandes Walter A clk Bank of Cal	R. L. Polk & Co.
	Fernandes Walter A clk Bank of Cal	R. L. Polk & Co.
1944	Obertello Natale Dalma gro	R. L. Polk & Co.
	Obertello Natale Dalma gro	R. L. Polk & Co.
1940	Obertello Natale Gemma gro	R. L. Polk & Co.
	Obertello Natale Gemma gro	R. L. Polk & Co.
1935	John Michl Emma gro	R. L. Polk & Co.
	John Michl Emma gro	R. L. Polk & Co.
1930	JOHN MICHL (EMMA) GRO	R. L. Polk & Co.
	JOHN MICHL (EMMA) GRO	R. L. Polk & Co.
1925	JOHN MICHL (YAMINA) GRO	R. L. Polk & Co.
	JOHN MICHL (YAMINA) GRO	R. L. Polk & Co.
	JOHN MICHL (YAMINA) GRO	R. L. Polk & Co.
	JOHN MICHL (YAMINA) GRO	R. L. Polk & Co.

1169 18TH ST

<u>Year</u>	<u>Uses</u>	<u>Source</u>
1953	Zuckerman Louis	R. L. Polk & Co.
	Zuckerman Louis	R. L. Polk & Co.

FINDINGS

1200 18TH ST

<u>Year</u>	<u>Uses</u>	<u>Source</u>
2017	MARY RENNER	Cole Information Services
	STERN ANNA	Cole Information Services
	LOU MARY	Cole Information Services
	ANNA STERN	Cole Information Services
	MARY RENNER	Cole Information Services
	STERN ANNA	Cole Information Services
	LOU MARY	Cole Information Services
	ANNA STERN	Cole Information Services
2014	OCCUPANT UNKNOWN	Cole Information Services
	MARY BENNER	Cole Information Services
	STERN ANNA	Cole Information Services
	ADAM LAVEZZO	Cole Information Services
	LOU MARY	Cole Information Services
	OCCUPANT UNKNOWN	Cole Information Services
	MARY BENNER	Cole Information Services
	STERN ANNA	Cole Information Services
	ADAM LAVEZZO	Cole Information Services
	LOU MARY	Cole Information Services
2009	ELIZABETH MCNICHOLS	Cole Information Services
	OCCUPANT UNKNOWN	Cole Information Services
	MARY BENNER	Cole Information Services
	M NESSEL	Cole Information Services
	ELIZABETH MCNICHOLS	Cole Information Services
	OCCUPANT UNKNOWN	Cole Information Services
	MARY BENNER	Cole Information Services
	M NESSEL	Cole Information Services
2006	Elizabeth RENNERMary	Haines Company, Inc.
	B MCNICHOLS	Haines Company, Inc.
	Elizabeth RENNERMary	Haines Company, Inc.
	B MCNICHOLS	Haines Company, Inc.
2004	ANNA STERN	Cole Information Services

FINDINGS

<u>Year</u>	<u>Uses</u>	<u>Source</u>
2004	ANNA STERN	Cole Information Services
2000	STERN Anna	Haines & Company
	STERN Anna	Haines & Company
1999	OCCUPANT UNKNOWN	Cole Information Services
	MARY BENNER	Cole Information Services
	ELIZABETH MCNICHOLS	Cole Information Services
	M NESSEL	Cole Information Services
	OCCUPANT UNKNOWN	Cole Information Services
	MARY BENNER	Cole Information Services
	ELIZABETH MCNICHOLS	Cole Information Services
	M NESSEL	Cole Information Services
1993	Davis Peter T	Pacific Bell
	Lurie Nadine	Pacific Bell
	Davis Peter T	Pacific Bell
	Lurie Nadine	Pacific Bell
1982	Stoll M J	R. L. Polk & Co.
	Estes James	R. L. Polk & Co.
	Cahill Kevin	R. L. Polk & Co.
	Stoll M J	R. L. Polk & Co.
	Estes James	R. L. Polk & Co.
	Cahill Kevin	R. L. Polk & Co.
1977	Stoll M J	Pacific Telephone
	Telfer D J	Pacific Telephone
	Hawkins W A	Pacific Telephone
	Stoll M J	Pacific Telephone
	Telfer D J	Pacific Telephone
	Hawkins W A	Pacific Telephone
1971	CARDINALE JOHN	Pacific Telephone
	RABACCHI BRUNO	Pacific Telephone
	LONG W B	Pacific Telephone
	CARDINALE JOHN	Pacific Telephone
	RABACCHI BRUNO	Pacific Telephone

FINDINGS

<u>Year</u>	<u>Uses</u>	<u>Source</u>
1971	LONG W B	Pacific Telephone
1966	Apartments	R. L. Polk & Co.
	A Long W B	R. L. Polk & Co.
	Cardinale John	R. L. Polk & Co.
	Rabacchi Bruno	R. L. Polk & Co.
	Apartments	R. L. Polk & Co.
	A Long W B	R. L. Polk & Co.
	Cardinale John	R. L. Polk & Co.
	Rabacchi Bruno	R. L. Polk & Co.
1962	Apartments	R. L. Polk & Co.
	A Williams Carol N	R. L. Polk & Co.
	Cardinals John	R. L. Polk & Co.
	Rabacci Tony B	R. L. Polk & Co.
	Apartments	R. L. Polk & Co.
	A Williams Carol N	R. L. Polk & Co.
	Cardinals John	R. L. Polk & Co.
	Rabacci Tony B	R. L. Polk & Co.
1958	Apartments	R. L. Polk & Co.
	Cardinale Tony	R. L. Polk & Co.
	Hubner Peter	R. L. Polk & Co.
	Cardinale John	R. L. Polk & Co.
	Rabacci Tony	R. L. Polk & Co.
	Apartments	R. L. Polk & Co.
	Cardinale Tony	R. L. Polk & Co.
	Hubner Peter	R. L. Polk & Co.
	Cardinale John	R. L. Polk & Co.
	Rabacci Tony	R. L. Polk & Co.
1953	Cardinale John	R. L. Polk & Co.
	Hubner Peter P	R. L. Polk & Co.
	Cardinale John	R. L. Polk & Co.
	Hubner Peter P	R. L. Polk & Co.
1949	Cardinale John Ann barber	R. L. Polk & Co.

FINDINGS

<u>Year</u>	<u>Uses</u>	<u>Source</u>
1949	Hubner Peter Eliz D w hsmn	R. L. Polk & Co.
	Manser Mary wid Geo	R. L. Polk & Co.
	Cardinale John Ann barber	R. L. Polk & Co.
	Hubner Peter Eliz D w hsmn	R. L. Polk & Co.
	Manser Mary wid Geo	R. L. Polk & Co.
1944	Cardinale John Anna M Temple Shaving Parlor	R. L. Polk & Co.
	Cardinale Vincent P Edna T USA	R. L. Polk & Co.
	Hubner Eliz emp Envelope Corp	R. L. Polk & Co.
	Manser Mary Mrs lab	R. L. Polk & Co.
	Piazza Rose M page FRB	R. L. Polk & Co.
	Cardinale John Anna M Temple Shaving Parlor	R. L. Polk & Co.
	Cardinale Vincent P Edna T USA	R. L. Polk & Co.
	Hubner Eliz emp Envelope Corp	R. L. Polk & Co.
	Manser Mary Mrs lab	R. L. Polk & Co.
	Piazza Rose M page FRB	R. L. Polk & Co.
1940	Cardinale John Temple Shaving Parlor	R. L. Polk & Co.
	Hubner Eliz F fctyw kr	R. L. Polk & Co.
	Hubner Peter lab	R. L. Polk & Co.
	Hupner Peter Eliz brew eryw kr	R. L. Polk & Co.
	Cardinale John Temple Shaving Parlor	R. L. Polk & Co.
	Hubner Eliz F fctyw kr	R. L. Polk & Co.
	Hubner Peter lab	R. L. Polk & Co.
	Hupner Peter Eliz brew eryw kr	R. L. Polk & Co.
1935	Cardinale John barber	R. L. Polk & Co.
	Cardinale Tony lab	R. L. Polk & Co.
	Cardinale Vincent Edna barber	R. L. Polk & Co.
	Hubner Eliz folder Envelope Corp	R. L. Polk & Co.
	Cardinale John barber	R. L. Polk & Co.
	Cardinale Tony lab	R. L. Polk & Co.
	Cardinale Vincent Edna barber	R. L. Polk & Co.
	Hubner Eliz folder Envelope Corp	R. L. Polk & Co.

FINDINGS

<u>Year</u>	<u>Uses</u>	<u>Source</u>
1930	CARDINALE PAULINE R CLKH	R. L. Polk & Co.
	JOHN (JOSEPHINE) H	R. L. Polk & Co.
	CARDINALE PAULINE R CLKH	R. L. Polk & Co.
	JOHN (JOSEPHINE) H	R. L. Polk & Co.

CALIF R733 ST

465 CALIF R733 ST

<u>Year</u>	<u>Uses</u>	<u>Source</u>
1935	Goodell Percy E cert pub acct	R. L. Polk & Co.
	Goodell Percy E cert pub acct	R. L. Polk & Co.

CALIF ST

1320 CALIF ST

<u>Year</u>	<u>Uses</u>	<u>Source</u>
1940	Abrams Lilyan	R. L. Polk & Co.
	Brashear Jules O Vera slsmn Cleveland Tw ist Drill Co	R. L. Polk & Co.
	Frerichs Esther Del sec H R Gaither jr	R. L. Polk & Co.
	Frerichs Herman J Estherdel clk	R. L. Polk & Co.
	Abrams Lilyan	R. L. Polk & Co.
	Brashear Jules O Vera slsmn Cleveland Tw ist Drill Co	R. L. Polk & Co.
	Frerichs Esther Del sec H R Gaither jr	R. L. Polk & Co.
	Frerichs Herman J Estherdel clk	R. L. Polk & Co.
1935	Warden Russell G Zola S acct Grant Co	R. L. Polk & Co.
	Wilson Chas N Helen pharm T J Feely	R. L. Polk & Co.
	Schweitzer Arth	R. L. Polk & Co.
	Burleson J Fredk Verdia printer E R Mather	R. L. Polk & Co.
	De Setta Florence nurse	R. L. Polk & Co.
	Dow ns Margt A nurse	R. L. Polk & Co.
	Hauser Cath nurse	R. L. Polk & Co.
	Kelly Eliz nurse	R. L. Polk & Co.
	Moano Apartments	R. L. Polk & Co.

FINDINGS

<u>Year</u>	<u>Uses</u>	<u>Source</u>
1935	Warden Russell G Zola S acct Grant Co	R. L. Polk & Co.
	Wilson Chas N Helen pharm T J Feely	R. L. Polk & Co.
	Schweitzer Arth	R. L. Polk & Co.
	Burleson J Fredk Verdia printer E R Mather	R. L. Polk & Co.
	De Setta Florence nurse	R. L. Polk & Co.
	Dow ns Margt A nurse	R. L. Polk & Co.
	Hauser Cath nurse	R. L. Polk & Co.
	Kelly Eliz nurse	R. L. Polk & Co.
	Moano Apartments	R. L. Polk & Co.

DO ST

4006 DO ST

<u>Year</u>	<u>Uses</u>	<u>Source</u>
1949	La Grave Bernard P restr	R. L. Polk & Co.
	Cancilla Peter W Irene liquors	R. L. Polk & Co.
	La Grave Bernard P restr	R. L. Polk & Co.
	Cancilla Peter W Irene liquors	R. L. Polk & Co.
1944	La Grave Bernard P liquors	R. L. Polk & Co.
	La Grave Bernard P liquors	R. L. Polk & Co.
1940	Hilder Chas T La Verna elec supp	R. L. Polk & Co.
	Hilder Chas T La Verna elec supp	R. L. Polk & Co.
1935	La Grave Bernard P liquors	R. L. Polk & Co.
	La Grave Bernard P liquors	R. L. Polk & Co.

FRONT R159 ST

7 FRONT R159 ST

<u>Year</u>	<u>Uses</u>	<u>Source</u>
1940	Gamew ell Co A N Johanson mgr fire alarm systems	R. L. Polk & Co.
	Fryer Al mfrs agt	R. L. Polk & Co.
	Gamew ell Co A N Johanson mgr fire alarm systems	R. L. Polk & Co.
	Fryer Al mfrs agt	R. L. Polk & Co.

FINDINGS

<u>Year</u>	<u>Uses</u>	<u>Source</u>
1935	Game well Co The A F Brown rep fire alarms	R. L. Polk & Co.
	Rockwood Sprinkler Co Al Fryer mgr	R. L. Polk & Co.
	Rockwood Sprinkler Co Al Fryer mgr	R. L. Polk & Co.
	Game well Co The A F Brown rep fire alarms	R. L. Polk & Co.

FRONT R610 ST

214 FRONT R610 ST

<u>Year</u>	<u>Uses</u>	<u>Source</u>
1935	Stockbridge Elmer L imprtr	R. L. Polk & Co.
	Stockbridge Elmer L imprtr	R. L. Polk & Co.

MARIPOSA

935 MARIPOSA

<u>Year</u>	<u>Uses</u>	<u>Source</u>
1985	SPENCER F W & SON INC	Pacific Bell
	SPENCER F W & SON INC	Pacific Bell

MARIPOSA AV BERKELEY ST

1060 MARIPOSA AV BERKELEY ST

<u>Year</u>	<u>Uses</u>	<u>Source</u>
1949	DIXON BEN D General Sales Mgr Divisions Schmidt Lithograph Co	R. L. Polk & Co.
	DIXON BEN D General Sales Mgr Divisions Schmidt Lithograph Co	R. L. Polk & Co.

MARIPOSA AVE

1047 MARIPOSA AVE

<u>Year</u>	<u>Uses</u>	<u>Source</u>
1925	BREEDEN JOHN P MGR NATIONAL LIBERTY INSURANCE CO OF AMERICA	R. L. Polk & Co.
	BREEDEN JOHN P MGR NATIONAL LIBERTY INSURANCE CO OF AMERICA	R. L. Polk & Co.

FINDINGS

1065 MARIPOSA AVE

<u>Year</u>	<u>Uses</u>	<u>Source</u>
1925	PECK M A ELK W11 C(O R	R. L. Polk & Co.
	PECK M A ELK W11 C(O R	R. L. Polk & Co.

MARIPOSA DR

999 MARIPOSA DR

<u>Year</u>	<u>Uses</u>	<u>Source</u>
1990	CENTER HARDWARE CO	Pacific Bell
	CENTER HARDWARE CO	Pacific Bell
1985	SPEN WCER F W	Pacific Bell
	SPEN WCER F W	Pacific Bell

1000 MARIPOSA DR

<u>Year</u>	<u>Uses</u>	<u>Source</u>
1985	REYNARD PROFESSIONAL PRINTING CO	Pacific Bell
	GLEN EAGLE PRINTING CO	Pacific Bell
	REYNARD PROFESSIONAL PRINTING CO	Pacific Bell
	GLEN EAGLE PRINTING CO	Pacific Bell

1040 MARIPOSA DR

<u>Year</u>	<u>Uses</u>	<u>Source</u>
1990	INDUSTRIAL TECHNICAL & PROFESSIONAL EMPLOYEES DIVISION NATIONAL MARITIME UN	Pacific Bell
	INDUSTRIAL TECHNICAL & PROFESSIONAL EMPLOYEES DIVISION NATIONAL MARITIME UN	Pacific Bell

MARIPOSA ST

935 MARIPOSA ST

<u>Year</u>	<u>Uses</u>	<u>Source</u>
2000	No Current Listings	Haines & Company
	No Current Listings	Haines & Company
1977	Hill James & Co Inc new & used ofc furn	Pacific Telephone
	Hill James & Co Inc new & used ofc furn	Pacific Telephone

FINDINGS

990 MARIPOSA ST

<u>Year</u>	<u>Uses</u>	<u>Source</u>
1962	Vacant	R. L. Polk & Co.
	Vacant	R. L. Polk & Co.
1958	Northern Cal Hdw & Steel Co w hse	R. L. Polk & Co.
	Northern Cal Hdw & Steel Co w hse	R. L. Polk & Co.

991 MARIPOSA ST

<u>Year</u>	<u>Uses</u>	<u>Source</u>
2000	ENTERPRISES INC	Haines & Company
	No Current Listings	Haines & Company
	No Current Listings	Haines & Company
	ENTERPRISES INC	Haines & Company

999 MARIPOSA ST

<u>Year</u>	<u>Uses</u>	<u>Source</u>
2017	CENTER HARDWARE	Cole Information Services
	ACE HARDWARE	Cole Information Services
	CENTER HARDWARE	Cole Information Services
	ACE HARDWARE	Cole Information Services
2014	ACE HARDWARE	Cole Information Services
	CENTER HARDWARE CO	Cole Information Services
	ACE HARDWARE	Cole Information Services
	CENTER HARDWARE CO	Cole Information Services
2009	ALLEN MATKINS LECK & MALLORY LLP	Cole Information Services
	CENTER HARDWARE & SUPPLY	Cole Information Services
	ALLEN MATKINS LECK & MALLORY LLP	Cole Information Services
	CENTER HARDWARE & SUPPLY	Cole Information Services
2006	CENTER	Haines Company, Inc.
	HARDWARE CO	Haines Company, Inc.
	ACE HARDWARE	Haines Company, Inc.
	ACE HARDWARE	Haines Company, Inc.
	CENTER	Haines Company, Inc.
2004	HARDWARE CO	Haines Company, Inc.
	OCCUPANT UNKNOWN	Cole Information Services

FINDINGS

<u>Year</u>	<u>Uses</u>	<u>Source</u>
2004	OCCUPANT UNKNOWN	Cole Information Services
2000	CENTER HARDWARE	Haines & Company
	ACE HARDWARE	Haines & Company
	ACE HARDWARE	Haines & Company
	CENTER HARDWARE	Haines & Company
1999	CENTER HARDWARE COMPANY	Cole Information Services
	ACE HARDWARE SAN FRANCISCO	Cole Information Services
	CENTER HARDWARE COMPANY	Cole Information Services
	ACE HARDWARE SAN FRANCISCO	Cole Information Services
1994	CENTER HARDWARE CO	Cole Information Services
	CENTER HARDWARE CO	Cole Information Services
1993	CENTER HARDWARE CO	Pacific Bell
	CENTER HARDWARE CO	Pacific Bell

1000 MARIPOSA ST

<u>Year</u>	<u>Uses</u>	<u>Source</u>
2017	ANGOTTI & REILLY INC	Cole Information Services
	ANGOTTI & REILLY INC	Cole Information Services
2014	ANGOTTI & REILLY INC	Cole Information Services
	ANGOTTI & REILLY INC	Cole Information Services
2009	IRTA PROPERTIES	Cole Information Services
	ANGOTTI & REILLY INC	Cole Information Services
	IRTA PROPERTIES	Cole Information Services
	ANGOTTI & REILLY INC	Cole Information Services
2006	ANGOTTI&RBLLY	Haines Company, Inc.
	INC IRRAPROPERTIES	Haines Company, Inc.
	TELEMEDIA	Haines Company, Inc.
	COMMNCTN SYS INC	Haines Company, Inc.
	ANGOTTI&RBLLY	Haines Company, Inc.
	INC IRRAPROPERTIES	Haines Company, Inc.
	TELEMEDIA	Haines Company, Inc.
	COMMNCTN SYS INC	Haines Company, Inc.
2004	JAMES REILLY	Cole Information Services

FINDINGS

<u>Year</u>	<u>Uses</u>	<u>Source</u>
2004	ANGOTTI & REILLY INC	Cole Information Services
	JAMES REILLY	Cole Information Services
	ANGOTTI & REILLY INC	Cole Information Services
2000	TELEMEDIA	Haines & Company
	COMMNCTNS	Haines & Company
	CLINEJance	Haines & Company
	CLINEJance	Haines & Company
	TELEMEDIA	Haines & Company
	COMMNCTNS	Haines & Company
1999	TELEMEDIA COMMUNICATION SYSTEMS INCORPORATED	Cole Information Services
	TELEMEDIA COMMUNICATION SYSTEMS INCORPORATED	Cole Information Services
1985	MINUTE MEN PRESS INC	Pacific Bell
	MINUTE MEN PRESS INC	Pacific Bell
1977	Scaffold Engineering Inc	Pacific Telephone
	Link & Company Pacific constn natural export	Pacific Telephone
	Link & Company Pacific constn natural export	Pacific Telephone
	Scaffold Engineering Inc	Pacific Telephone
1971	CALIFORNIA PEST CONTROL CO	Pacific Telephone
	CALIFORNIA PEST CONTROL CO	Pacific Telephone
1966	garden sups	R. L. Polk & Co.
	Cal Pest Control Co w hol	R. L. Polk & Co.
	Cal Pest Control Co w hol	R. L. Polk & Co.
	garden sups	R. L. Polk & Co.
1962	California Pest Control Co w hol garden sups	R. L. Polk & Co.
	California Pest Control Co w hol garden sups	R. L. Polk & Co.
1958	California Pest Control Co	R. L. Polk & Co.
	California Pest Control Co	R. L. Polk & Co.
1953	California Pest Control Co	R. L. Polk & Co.
	California Pest Control Co	R. L. Polk & Co.

FINDINGS

<u>Year</u>	<u>Uses</u>	<u>Source</u>
1949	CALIFORNIA PEST CONTROL CO R E MURRAY Ow ner G C McLEAN Ow ner WHOLESALE DISTRIBUTORS INSECTICIDES AND GARDEN SUPPLIES	R. L. Polk & Co.
	CALIFORNIA PEST CONTROL CO R E MURRAY Ow ner G C McLEAN Ow ner WHOLESALE DISTRIBUTORS INSECTICIDES AND GARDEN SUPPLIES	R. L. Polk & Co.

1001 MARIPOSA ST

<u>Year</u>	<u>Uses</u>	<u>Source</u>
2017	SHAO MOY	Cole Information Services
	ROBERT SAUNDERS	Cole Information Services
	ANTHONY GRANT	Cole Information Services
	TIFFANY SUEN	Cole Information Services
	SUSAN PAGE	Cole Information Services
	NATHAN ROCKHOLD	Cole Information Services
	NIBA COLLECTIONS	Cole Information Services
	JASON JACKSON	Cole Information Services
	CHARLA RODNEY	Cole Information Services
	MERYL MACKLIN	Cole Information Services
	KATHERINE URBANSKI	Cole Information Services
	AMANDA WALL	Cole Information Services
	ESSEX PROPERTY TRUST	Cole Information Services
	JUSTIN THOMPSON	Cole Information Services
	SHAO MOY	Cole Information Services
	ROBERT SAUNDERS	Cole Information Services
	ANTHONY GRANT	Cole Information Services
	TIFFANY SUEN	Cole Information Services
	SUSAN PAGE	Cole Information Services
	NATHAN ROCKHOLD	Cole Information Services
	NIBA COLLECTIONS	Cole Information Services
	JASON JACKSON	Cole Information Services
	CHARLA RODNEY	Cole Information Services
	MERYL MACKLIN	Cole Information Services
	KATHERINE URBANSKI	Cole Information Services

FINDINGS

<u>Year</u>	<u>Uses</u>	<u>Source</u>
2017	AMANDA WALL	Cole Information Services
	ESSEX PROPERTY TRUST	Cole Information Services
	JUSTIN THOMPSON	Cole Information Services
2014	BART BOJANOWSKI	Cole Information Services
	STATHIS PETER	Cole Information Services
	ROBERT SAUNDERS	Cole Information Services
	ERIK LEUNG	Cole Information Services
	CHRISTOPHER LACROIX	Cole Information Services
	MATTHEW CHABOUD	Cole Information Services
	GEORGIA PRICE	Cole Information Services
	ROWENA GARGALICANA	Cole Information Services
	PETER STATHIS	Cole Information Services
	JEANETTE LEE	Cole Information Services
	SUSAN PAGE	Cole Information Services
	JUSTIN THOMPSON	Cole Information Services
	K WARWICK	Cole Information Services
	HEATHER FORBES	Cole Information Services
	THERESA LYONS	Cole Information Services
	MERYL MACKLIN	Cole Information Services
	REMINGTON DOROTHY	Cole Information Services
	AKAGI REMINGTON	Cole Information Services
	ZACKARY ONISKO	Cole Information Services
	BART BOJANOWSKI	Cole Information Services
	STATHIS PETER	Cole Information Services
	ROBERT SAUNDERS	Cole Information Services
	ERIK LEUNG	Cole Information Services
	CHRISTOPHER LACROIX	Cole Information Services
	MATTHEW CHABOUD	Cole Information Services
	GEORGIA PRICE	Cole Information Services
	ROWENA GARGALICANA	Cole Information Services
PETER STATHIS	Cole Information Services	
JEANETTE LEE	Cole Information Services	

FINDINGS

<u>Year</u>	<u>Uses</u>	<u>Source</u>
2014	SUSAN PAGE	Cole Information Services
	JUSTIN THOMPSON	Cole Information Services
	K WARWICK	Cole Information Services
	HEATHER FORBES	Cole Information Services
	THERESA LYONS	Cole Information Services
	MERYL MACKLIN	Cole Information Services
	REMINGTON DOROTHY	Cole Information Services
	AKAGI REMINGTON	Cole Information Services
	ZACKARY ONISKO	Cole Information Services
2009	BRADLEY DAVIDSON	Cole Information Services
	HIROSHI NISHIYAMA	Cole Information Services
	KIMBERLY WALE	Cole Information Services
	PAUL WILDS	Cole Information Services
	THERESA LYONS	Cole Information Services
	PETER STATHIS & VIRTUAL STUDIO	Cole Information Services
	GOVONE SOLUTIONS LP	Cole Information Services
	ALTERPOP	Cole Information Services
	FIRST DATA GOVERNMENT SOLUTIONS	Cole Information Services
	TERRY FLYNN	Cole Information Services
	JASON WING	Cole Information Services
	CHARLA RODNEY	Cole Information Services
	MIKE BITONDO	Cole Information Services
	WANJIRA JIRAJAIUPORN	Cole Information Services
	MARTHA MONCIER	Cole Information Services
	NATALIE STRATTON	Cole Information Services
	BRADLEY DAVIDSON	Cole Information Services
	HIROSHI NISHIYAMA	Cole Information Services
	KIMBERLY WALE	Cole Information Services
	PAUL WILDS	Cole Information Services
THERESA LYONS	Cole Information Services	
PETER STATHIS & VIRTUAL STUDIO	Cole Information Services	
GOVONE SOLUTIONS LP	Cole Information Services	

FINDINGS

<u>Year</u>	<u>Uses</u>	<u>Source</u>
2009	ALTERPOP	Cole Information Services
	FIRST DATA GOVERNMENT SOLUTIONS	Cole Information Services
	TERRY FLYNN	Cole Information Services
	JASON WING	Cole Information Services
	CHARLA RODNEY	Cole Information Services
	MIKE BITONDO	Cole Information Services
	WANJIRA JIRAJAIUPORN	Cole Information Services
	MARTHA MONCIER	Cole Information Services
	NATALIE STRATTON	Cole Information Services
2006	AKAGIREMINGTON	Haines Company, Inc.
	WELLS Bret	Haines Company, Inc.
	DOROTHY STARRETTShanenon	Haines Company, Inc.
	MICHAEL DR REMINGTON	Haines Company, Inc.
	AKAGIDOUG	Haines Company, Inc.
	WILDSPaul E	Haines Company, Inc.
	ALTERPOP	Haines Company, Inc.
	BOLCory	Haines Company, Inc.
	BROWNSTEIN	Haines Company, Inc.
	ALTERPOP	Haines Company, Inc.
	BOLCory	Haines Company, Inc.
	BROWNSTEIN	Haines Company, Inc.
	AKAGIREMINGTON	Haines Company, Inc.
	WELLS Bret	Haines Company, Inc.
	DOROTHY STARRETTShanenon	Haines Company, Inc.
	MICHAEL DR REMINGTON	Haines Company, Inc.
	AKAGIDOUG	Haines Company, Inc.
WILDSPaul E	Haines Company, Inc.	
2004	ALTERPOP	Cole Information Services
	COREY KJOLSO	Cole Information Services
	GILA LANE	Cole Information Services
	BRENT SUEN	Cole Information Services
	M PRISCO	Cole Information Services

FINDINGS

<u>Year</u>	<u>Uses</u>	<u>Source</u>
2004	JAMIE JACOB	Cole Information Services
	LOU FERNANDES	Cole Information Services
	MICHAEL BROWNSTEIN	Cole Information Services
	DAVID ROGAL	Cole Information Services
	JOHN KNOX	Cole Information Services
	DOROTHY REMINGTON	Cole Information Services
	CORY BOL	Cole Information Services
	DEEANN BUDNEY	Cole Information Services
	SEAN WHITELEY	Cole Information Services
	MODEL MUSE	Cole Information Services
	D SORENSON	Cole Information Services
	APRIL BERG	Cole Information Services
	KATHLEEN GOWELL	Cole Information Services
	MARK ANDERSON	Cole Information Services
	MICHAEL BROWNSTEIN MD	Cole Information Services
	ALTERPOP	Cole Information Services
	COREY KJOLSO	Cole Information Services
	BRENT SUEN	Cole Information Services
	GILA LANE	Cole Information Services
	M PRISCO	Cole Information Services
	JAMIE JACOB	Cole Information Services
	LOU FERNANDES	Cole Information Services
	MICHAEL BROWNSTEIN	Cole Information Services
	JOHN KNOX	Cole Information Services
	DOROTHY REMINGTON	Cole Information Services
	DAVID ROGAL	Cole Information Services
	CORY BOL	Cole Information Services
	DEEANN BUDNEY	Cole Information Services
	SEAN WHITELEY	Cole Information Services
	MODEL MUSE	Cole Information Services
	D SORENSON	Cole Information Services
	APRIL BERG	Cole Information Services

FINDINGS

<u>Year</u>	<u>Uses</u>	<u>Source</u>
2004	KATHLEEN GOWELL	Cole Information Services
	MARK ANDERSON	Cole Information Services
	MICHAEL BROWNSTEIN MD	Cole Information Services
1999	BRADLEY DAVIDSON	Cole Information Services
	NATALIE STRATTON	Cole Information Services
	KIMBERLY WALE	Cole Information Services
	HIROSHI NISHIYAMA	Cole Information Services
	MARTHA MONCIER	Cole Information Services
	PAUL WILDS	Cole Information Services
	MIKE BITONDO	Cole Information Services
	CHARLA RODNEY	Cole Information Services
	JASON WING	Cole Information Services
	TERRY FLYNN	Cole Information Services
	THERESA LYONS	Cole Information Services
	WANJIRA JIRAJAIUPORN	Cole Information Services
	BRADLEY DAVIDSON	Cole Information Services
	NATALIE STRATTON	Cole Information Services
	KIMBERLY WALE	Cole Information Services
	HIROSHI NISHIYAMA	Cole Information Services
	MARTHA MONCIER	Cole Information Services
	PAUL WILDS	Cole Information Services
	MIKE BITONDO	Cole Information Services
	CHARLA RODNEY	Cole Information Services
JASON WING	Cole Information Services	
TERRY FLYNN	Cole Information Services	
THERESA LYONS	Cole Information Services	
WANJIRA JIRAJAIUPORN	Cole Information Services	
1962	Cornaggia Ambrose S	R. L. Polk & Co.
	Cornaggia Ambrose S	R. L. Polk & Co.

1005 MARIPOSA ST

<u>Year</u>	<u>Uses</u>	<u>Source</u>
1915	Risso Augustine Anna h	H. S. Crocker Co.

FINDINGS

<u>Year</u>	<u>Uses</u>	<u>Source</u>
1915	Risso Augustine Anna h	H. S. Crocker Co.

1013 MARIPOSA ST

<u>Year</u>	<u>Uses</u>	<u>Source</u>
1910	Neddersen John lab r	H. S. Crocker Co.
	Neddersen Fred cooper r	H. S. Crocker Co.
	Neddersen John lab r	H. S. Crocker Co.
	Neddersen Fred cooper r	H. S. Crocker Co.

1020 MARIPOSA ST

<u>Year</u>	<u>Uses</u>	<u>Source</u>
2017	TRICIA ATLAS	Cole Information Services
	MARK ALBI	Cole Information Services
	ROBERTO FONTI	Cole Information Services
	KEVIN MCELROY	Cole Information Services
	MICHAEL MAK	Cole Information Services
	TRICIA ATLAS	Cole Information Services
	MARK ALBI	Cole Information Services
	ROBERTO FONTI	Cole Information Services
	KEVIN MCELROY	Cole Information Services
	MICHAEL MAK	Cole Information Services
2014	MARIE MACASPAC	Cole Information Services
	ROBERTO FONTI	Cole Information Services
	JOSEPH MARTIN	Cole Information Services
	KEVIN MCELROY	Cole Information Services
	MICHAEL MAK	Cole Information Services
	MARIE MACASPAC	Cole Information Services
	ROBERTO FONTI	Cole Information Services
	JOSEPH MARTIN	Cole Information Services
	KEVIN MCELROY	Cole Information Services
	MICHAEL MAK	Cole Information Services
2009	DAVID WILLIAMS	Cole Information Services
	MICHAEL MAK	Cole Information Services
	MARIE MACASPAC	Cole Information Services

FINDINGS

<u>Year</u>	<u>Uses</u>	<u>Source</u>
2009	JAMES MCELROY	Cole Information Services
	WIL BULLAS	Cole Information Services
	JOSEPH MARTIN	Cole Information Services
	THINGS MAKING	Cole Information Services
	DAVID WILLIAMS	Cole Information Services
	MICHAEL MAK	Cole Information Services
	MARIE MACASPAC	Cole Information Services
	JAMES MCELROY	Cole Information Services
	WIL BULLAS	Cole Information Services
	JOSEPH MARTIN	Cole Information Services
2006	o MCELROY James	Haines Company, Inc.
	MARTINJoseph	Haines Company, Inc.
	a MAK Michael	Haines Company, Inc.
	a MACASPACMarie	Haines Company, Inc.
	ALBIMark	Haines Company, Inc.
	BULLASW	Haines Company, Inc.
	o MCELROY James	Haines Company, Inc.
	MARTINJoseph	Haines Company, Inc.
	a MAK Michael	Haines Company, Inc.
	a MACASPACMarie	Haines Company, Inc.
2004	IFIRSTPERSON CONSULTING	Cole Information Services
	JAMES MCELROY	Cole Information Services
	J LARSON	Cole Information Services
	MICHELLE HOOVER	Cole Information Services
	JOSEPH MARTIN	Cole Information Services
	STEVEN LAFRANCE	Cole Information Services
	IFIRSTPERSON CONSULTING	Cole Information Services
	JAMES MCELROY	Cole Information Services
	J LARSON	Cole Information Services

FINDINGS

<u>Year</u>	<u>Uses</u>	<u>Source</u>
2004	MICHELLE HOOVER	Cole Information Services
	JOSEPH MARTIN	Cole Information Services
	STEVEN LAFRANCE	Cole Information Services
2000	VANDENBERGY	Haines & Company
	MANAGEMENT	Haines & Company
	RAPID INSURE DOT	Haines & Company
	FRANCISCelia M	Haines & Company
	KEYSTONE PROJECT	Haines & Company
	FRANCISCelia M	Haines & Company
	KEYSTONE PROJECT	Haines & Company
	MANAGEMENT	Haines & Company
	RAPID INSURE DOT	Haines & Company
1999	VANDENBERGY	Haines & Company
	JAMES MCELROY	Cole Information Services
	WIL BULLAS	Cole Information Services
	JOSEPH MARTIN	Cole Information Services
	MICHAEL MAK	Cole Information Services
	DAVID WILLIAMS	Cole Information Services
	THINGS MAKING	Cole Information Services
	MARIE MACASPAC	Cole Information Services
	JAMES MCELROY	Cole Information Services
	WIL BULLAS	Cole Information Services
	JOSEPH MARTIN	Cole Information Services
	MICHAEL MAK	Cole Information Services
	DAVID WILLIAMS	Cole Information Services
	THINGS MAKING	Cole Information Services
MARIE MACASPAC	Cole Information Services	
1915	Leo Nicholas Mary tailor	H. S. Crocker Co.
	h	H. S. Crocker Co.
	h	H. S. Crocker Co.
	Leo Nicholas Mary tailor	H. S. Crocker Co.
1910	Ritchie William ins First Nat Bank Bldg r	H. S. Crocker Co.

FINDINGS

<u>Year</u>	<u>Uses</u>	<u>Source</u>
1910	Ritchie William ins First Nat Bank Bldg r	H. S. Crocker Co.

1021 MARIPOSA ST

<u>Year</u>	<u>Uses</u>	<u>Source</u>
1910	Pierre Attilio lab r	H. S. Crocker Co.
	Pierre Attilio lab r	H. S. Crocker Co.

1022 MARIPOSA ST

<u>Year</u>	<u>Uses</u>	<u>Source</u>
1915	Williams David Margaret draftsman h	H. S. Crocker Co.
	Williams David Margaret draftsman h	H. S. Crocker Co.
1910	Card John teamster r	H. S. Crocker Co.
	Card John teamster r	H. S. Crocker Co.

1040 MARIPOSA ST

<u>Year</u>	<u>Uses</u>	<u>Source</u>
2017	PCH LABS INC	Cole Information Services
	PCH LABS INC	Cole Information Services
2014	ERIC GODTLAND MANAGEMENT INC	Cole Information Services
	ERIC GODTLAND MANAGEMENT INC	Cole Information Services
2009	ERIC GODTLAND MANAGEMENT INC	Cole Information Services
	EGM INC	Cole Information Services
	ERIC GODTLAND MANAGEMENT INC	Cole Information Services
	EGM INC	Cole Information Services
2006	CHURCH	Haines Company, Inc.
	CORONADO	Haines Company, Inc.
	RACKS&BRACKETS ERICGODTLAND	Haines Company, Inc.
	MANAGEMENT INC	Haines Company, Inc.
	MISSION BAY	Haines Company, Inc.
	COMMUNITY	Haines Company, Inc.
	MISSION BAY	Haines Company, Inc.
	COMMUNITY	Haines Company, Inc.
	CHURCH	Haines Company, Inc.
	CORONADO	Haines Company, Inc.

FINDINGS

<u>Year</u>	<u>Uses</u>	<u>Source</u>
2006	RACKS&BRACKETS ERICGODTLAND MANAGEMENT INC	Haines Company, Inc. Haines Company, Inc.
2004	ERIC GODTLAND MANAGEMENT INC LASZLO SYSTEMS ERIC GODTLAND MANAGEMENT INC LASZLO SYSTEMS	Cole Information Services Cole Information Services Cole Information Services Cole Information Services
2000	GODTLANDEric GODTLANDEric	Haines & Company Haines & Company
1999	NATIONAL MARITIME UNION AFL CIO INDUSTRIAL TECHNICAL & PROFESSIONAL EMPLOYEES DIVISION NAT NATIONAL MARITIME UNION AFL CIO INDUSTRIAL TECHNICAL & PROFESSIONAL EMPLOYEES DIVISION NAT	Cole Information Services Cole Information Services Cole Information Services Cole Information Services Cole Information Services
1994	INDUSTRIAL TECHNICAL & PRO NATIONAL MARITIME UNION NATIONAL MARINE ENGINEERS INDUSTRIAL TECHNICAL & PRO NATIONAL MARITIME UNION NATIONAL MARINE ENGINEERS	Cole Information Services Cole Information Services Cole Information Services Cole Information Services Cole Information Services Cole Information Services
1993	NATIONAL MARITIME UNION AFL CIO NATIONAL MARITIME UNION AFL CIO INDUSTRIAL TECHNICAL & PROFESSIONAL NATIONAL MARINE ENGINEERS BENEFICIAL ASSN NATIONAL MARITIME UNION AFL CIO INDUSTRIAL TECHNICAL & PROFESSIONAL NATIONAL MARINE ENGINEERS BENEFICIAL ASSN NATIONAL MARITIME UNION AFL CIO	Pacific Bell Pacific Bell Pacific Bell Pacific Bell Pacific Bell Pacific Bell Pacific Bell Pacific Bell Pacific Bell
1990	HIRING HALL PENSION&WELFARE PLAN HIRING HALL PENSION&WELFARE PLAN	Pacific Bell Pacific Bell Pacific Bell Pacific Bell

FINDINGS

<u>Year</u>	<u>Uses</u>	<u>Source</u>
1985	LIGHTING THREE	Pacific Bell
	LIGHTING THREE	Pacific Bell
1971	GOLDEN GATE INDUSTRIES LNDRY	Pacific Telephone
	GOLDEN GATE INDUSTRIES LNDRY	Pacific Telephone
1966	Golden Gate Industries Indry	R. L. Polk & Co.
	Golden Gate Industries Indry	R. L. Polk & Co.
1962	Yosemite Chemical Co cing coin pounds mfrs KL	R. L. Polk & Co.
	Yosemite Chemical Co cing coin pounds mfrs KL	R. L. Polk & Co.
1958	Yosemite Chemical Co cleaning compounds	R. L. Polk & Co.
	Yosemite Chemical Co cleaning compounds	R. L. Polk & Co.
1953	Yosemite Chemical Co	R. L. Polk & Co.
	Yosemite Chemical Co	R. L. Polk & Co.
1949	Yosemite Chemical Co Herbt Fleishhacker pres	R. L. Polk & Co.
	Yosemite Chemical Co Herbt Fleishhacker pres	R. L. Polk & Co.

MARKET R201 ST

1161 MARKET R201 ST

<u>Year</u>	<u>Uses</u>	<u>Source</u>
1935	Dale Virginia dancing tchr	R. L. Polk & Co.
	Dale Virginia dancing tchr	R. L. Polk & Co.

MISSISSIPPI ST

243 MISSISSIPPI ST

<u>Year</u>	<u>Uses</u>	<u>Source</u>
1930	DROGOSE AUG (ELVIRA) AUTO MECHH	R. L. Polk & Co.
	DROGOSE AUG (ELVIRA) AUTO MECHH	R. L. Polk & Co.

FINDINGS

MISSISSIPPI

224 MISSISSIPPI

<u>Year</u>	<u>Uses</u>	<u>Source</u>
1985	MEDIAWEST	Pacific Bell
	MEDIAWEST	Pacific Bell

235 MISSISSIPPI

<u>Year</u>	<u>Uses</u>	<u>Source</u>
1930	H	R. L. Polk & Co.
	H	R. L. Polk & Co.

238 MISSISSIPPI

<u>Year</u>	<u>Uses</u>	<u>Source</u>
1930	LITSBEIM OLEN M (HAZEL) BARBER	R. L. Polk & Co.
	LITSBEIM OLEN M (HAZEL) BARBER	R. L. Polk & Co.

245 MISSISSIPPI

<u>Year</u>	<u>Uses</u>	<u>Source</u>
1925	VELASQUEZ I ALID FMHI Y) LAB H	R. L. Polk & Co.
	VELASQUEZ I ALID FMHI Y) LAB H	R. L. Polk & Co.

255 MISSISSIPPI

<u>Year</u>	<u>Uses</u>	<u>Source</u>
1920	BBUMS PETER R	Pacific Telephone
	BBUMS PETER R	Pacific Telephone

285 MISSISSIPPI

<u>Year</u>	<u>Uses</u>	<u>Source</u>
1985	TORUNO H A	Pacific Bell
	TORUNO H A	Pacific Bell

MISSISSIPPI ST

215 MISSISSIPPI ST

<u>Year</u>	<u>Uses</u>	<u>Source</u>
1915	Moriarty Edw lab r	H. S. Crocker Co.
	Moriarty Thos lab ir	H. S. Crocker Co.

FINDINGS

<u>Year</u>	<u>Uses</u>	<u>Source</u>
1915	Moriarty Maurice Margaret fireman h	H. S. Crocker Co.
	Moriarty Edw lab r	H. S. Crocker Co.
	Moriarty Thos lab ir	H. S. Crocker Co.
	Moriarty Maurice Margaret fireman h	H. S. Crocker Co.

218 MISSISSIPPI ST

<u>Year</u>	<u>Uses</u>	<u>Source</u>
2017	ALICIA K DESIGNS	Cole Information Services
	ALICIA K DESIGNS	Cole Information Services
2014	ALICIA K DESIGNS	Cole Information Services
	ALICIA K DESIGNS	Cole Information Services
2009	VOLJ INC	Cole Information Services
	CHROMA ART DESIGNS CO	Cole Information Services
	VOLJ INC	Cole Information Services
	CHROMA ART DESIGNS CO	Cole Information Services
2006	CHROMAART	Haines Company, Inc.
	DESIGN CO	Haines Company, Inc.
	CHROMAART	Haines Company, Inc.
	DESIGN CO	Haines Company, Inc.
2004	OCCUPANT UNKNOWN	Cole Information Services
	OCCUPANT UNKNOWN	Cole Information Services
2000	CHROMAARTDESIGN	Haines & Company
	CHROMAARTDESIGN	Haines & Company

223 MISSISSIPPI ST

<u>Year</u>	<u>Uses</u>	<u>Source</u>
2017	ONPOINT	Cole Information Services
	4SP FILMS LLC	Cole Information Services
	ONPOINT	Cole Information Services
	4SP FILMS LLC	Cole Information Services
2014	ROBERT ADELMANN	Cole Information Services
	ONPOINT	Cole Information Services
	ALEX RYAN	Cole Information Services
	TRICIA ATLAS	Cole Information Services

FINDINGS

<u>Year</u>	<u>Uses</u>	<u>Source</u>
2014	ROBERT ADELMANN	Cole Information Services
	ONPOINT	Cole Information Services
	ALEX RYAN	Cole Information Services
	TRICIA ATLAS	Cole Information Services
2009	MR HANDYMAN	Cole Information Services
	ROBERT ADELMANN	Cole Information Services
	MR HANDYMAN	Cole Information Services
	ROBERT ADELMANN	Cole Information Services
2006	o SHERMANSuse 9e	Haines Company, Inc.
	o SHERMANSuse 9e	Haines Company, Inc.
2004	SUSETTE SHERMAN	Cole Information Services
	CHARLES SIMPSON	Cole Information Services
	SUSETTE SHERMAN	Cole Information Services
	CHARLES SIMPSON	Cole Information Services
2000	PACK BILL	Haines & Company
	PHOTOGRAPHY	Haines & Company
	SIMPSON CHARLES	Haines & Company
	PHOTOGRAPHY	Haines & Company
	WALKER	Haines & Company
	WALKER BAGS	Haines & Company
	WALKER DUNHAM	Haines & Company
	PACK BILL	Haines & Company
	PHOTOGRAPHY	Haines & Company
	SIMPSON CHARLES	Haines & Company
	PHOTOGRAPHY	Haines & Company
	WALKER	Haines & Company
	WALKER BAGS	Haines & Company
	WALKER DUNHAM	Haines & Company
1999	WALKER DUNHAM CORPORATION	Cole Information Services
	PACK BILL PHOTOGRAPHY	Cole Information Services
	OCCUPANT UNKNOWN	Cole Information Services
	ROBERT ADELMANN	Cole Information Services

FINDINGS

<u>Year</u>	<u>Uses</u>	<u>Source</u>
1999	SIMPSON CHARLES PHOTOGRAPHY	Cole Information Services
	WALKER DUNHAM CORPORATION	Cole Information Services
	PACK BILL PHOTOGRAPHY	Cole Information Services
	OCCUPANT UNKNOWN	Cole Information Services
	ROBERT ADELMANN	Cole Information Services
	SIMPSON CHARLES PHOTOGRAPHY	Cole Information Services
1994	DAVIDSON DELLA CO	Cole Information Services
	WALKER BAGS	Cole Information Services
	DAVIDSON DELLA CO	Cole Information Services
	WALKER BAGS	Cole Information Services
1993	AUNT LUTE FOUNDATION	Pacific Bell
	DAVIDSON DELLA CO THE	Pacific Bell
	WALKER BAGS	Pacific Bell
	AUNT LUTE FOUNDATION	Pacific Bell
	DAVIDSON DELLA CO THE	Pacific Bell
	WALKER BAGS	Pacific Bell
1990	LEIALOHA MARK	Pacific Bell
	SF MOVING COMPANY	Pacific Bell
	SPINSTERS INK PUBLISHING	Pacific Bell
	WALKER	Pacific Bell
	WALKER BAGS	Pacific Bell
	WALKER-DUNHAM CORP	Pacific Bell
	WALKER PATRICIA WALKER CO	Pacific Bell
	LEIALOHA MARK	Pacific Bell
	SF MOVING COMPANY	Pacific Bell
	SPINSTERS INK PUBLISHING	Pacific Bell
	WALKER	Pacific Bell
	WALKER BAGS	Pacific Bell
	WALKER-DUNHAM CORP	Pacific Bell
	WALKER PATRICIA WALKER CO	Pacific Bell
1985	S F MOVING COMPANY	Pacific Bell
	LEIALOHA MARK	Pacific Bell

FINDINGS

<u>Year</u>	<u>Uses</u>	<u>Source</u>
1985	S F MOVING COMPANY	Pacific Bell
	LEIALOHA MARK	Pacific Bell
1977	Netchair hanging chairs mfr	Pacific Telephone
	Goodw ood Custom Furniture	Pacific Telephone
	Colw ell & Sons custom furn	Pacific Telephone
	Netchair hanging chairs mfr	Pacific Telephone
	Goodw ood Custom Furniture	Pacific Telephone
	Colw ell & Sons custom furn	Pacific Telephone

224 MISSISSIPPI ST

<u>Year</u>	<u>Uses</u>	<u>Source</u>
2006	ASBATTLE COMPANY	Haines Company, Inc.
	BATTLEHelena	Haines Company, Inc.
	ASBATTLE COMPANY	Haines Company, Inc.
	BATTLEHelena	Haines Company, Inc.
2004	OCCUPANT UNKNOWN	Cole Information Services
	OCCUPANT UNKNOWN	Cole Information Services
2000	CROWLEY Paul	Haines & Company
	MARIANIRICK	Haines & Company
	PHOTOGRAPHY	Haines & Company
	CROWLEY Paul	Haines & Company
	MARIANIRICK	Haines & Company
	PHOTOGRAPHY	Haines & Company
1999	MARIANIRICK PHOTOGRAPHY	Cole Information Services
	MARIANIRICK PHOTOGRAPHY	Cole Information Services
1994	CROWLEY & ASSOC	Cole Information Services
	CROWLEY & ASSOC	Cole Information Services
1993	CROWLEY & ASSOCIATES	Pacific Bell
	CROWLEY & ASSOCIATES	Pacific Bell
1990	CROWLEY & ASSOCIATES-MEDIAWEST	Pacific Bell
	CROWLEY & ASSOCIATES-MEDIAWEST	Pacific Bell
1977	Ridley F B Co Inc The tool sls & serv	Pacific Telephone
	Ridley F B Co Inc The tool sls & serv	Pacific Telephone

FINDINGS

<u>Year</u>	<u>Uses</u>	<u>Source</u>
1971	RIDLEY F B CO INC THE TOOL MFRS	Pacific Telephone
	RIDLEY F B CO INC THE TOOL MFRS	Pacific Telephone
1966	Control Products Div Elec Mtr	R. L. Polk & Co.
	Control Inc	R. L. Polk & Co.
	Control Products Div Elec Mtr	R. L. Polk & Co.
	Control Inc	R. L. Polk & Co.
1962	Control Products Div Elec Mtr	R. L. Polk & Co.
	Control Inc UN	R. L. Polk & Co.
	Control Products Div Elec Mtr	R. L. Polk & Co.
	Control Inc UN	R. L. Polk & Co.
1958	Crown Plastics mfrs	R. L. Polk & Co.
	Crown Plastics mfrs	R. L. Polk & Co.
1953	Trojans Batteries Co	R. L. Polk & Co.
	Trojans Batteries Co	R. L. Polk & Co.
1949	Trojan Inc F B Viller pres Mrs Madge Johnson sec battery mfrs	R. L. Polk & Co.
	Trojan Inc F B Viller pres Mrs Madge Johnson sec battery mfrs	R. L. Polk & Co.

225 MISSISSIPPI ST

<u>Year</u>	<u>Uses</u>	<u>Source</u>
2017	VICENTE AGOR	Cole Information Services
	VICENTE AGOR	Cole Information Services
2014	VICENTE AGOR	Cole Information Services
	VICENTE AGOR	Cole Information Services
2009	CHUCK JENNINGS	Cole Information Services
	VICENTE AGOR	Cole Information Services
	CHUCK JENNINGS	Cole Information Services
	VICENTE AGOR	Cole Information Services
2006	PFEFFER Michael Mr	Haines Company, Inc.
	AGORMr	Haines Company, Inc.
	AGORVicente Mr	Haines Company, Inc.
	JENNINGSMr	Haines Company, Inc.
	PFEFFER Michael Mr	Haines Company, Inc.

FINDINGS

<u>Year</u>	<u>Uses</u>	<u>Source</u>
2006	AGORMr	Haines Company, Inc.
	AGORVicente Mr	Haines Company, Inc.
	JENNINGSMr	Haines Company, Inc.
2004	MICHAEL PFEFFER	Cole Information Services
	VICENTE AGOR	Cole Information Services
	MICHAEL PFEFFER	Cole Information Services
	VICENTE AGOR	Cole Information Services
2000	OTERJESEN Mark	Haines & Company
	OTERJESEN Mark	Haines & Company
1999	CHUCK JENNINGS	Cole Information Services
	VICENTE AGOR	Cole Information Services
	OCCUPANT UNKNOWN	Cole Information Services
	CHUCK JENNINGS	Cole Information Services
	VICENTE AGOR	Cole Information Services
	OCCUPANT UNKNOWN	Cole Information Services
1977	Vacant	Pacific Telephone
	Vacant	Pacific Telephone
1971	STRICKLING WILLIE	Pacific Telephone
	STRICKLING WILLIE	Pacific Telephone
1966	Strickland Willie T	R. L. Polk & Co.
	Strickland Willie T	R. L. Polk & Co.
1962	Strickling Wille Mrs	R. L. Polk & Co.
	Strickling Wille Mrs	R. L. Polk & Co.
1958	Strickling Willie	R. L. Polk & Co.
	Strickling Willie	R. L. Polk & Co.
1949	Cruciani Mary	R. L. Polk & Co.
	Cruciani Paul	R. L. Polk & Co.
	Peterson Perrette w id Chas	R. L. Polk & Co.
	Cruciani Mary	R. L. Polk & Co.
	Cruciani Paul	R. L. Polk & Co.
	Peterson Perrette w id Chas	R. L. Polk & Co.
1944	Jurich Raymond J Pauline coml artist	R. L. Polk & Co.

FINDINGS

<u>Year</u>	<u>Uses</u>	<u>Source</u>
1944	Jurich Raymond J Pauline coml artist	R. L. Polk & Co.
1940	Ayoob Geo	R. L. Polk & Co.
	Ayoob Geo	R. L. Polk & Co.
1935	Cordova Baldonero Ruth lab	R. L. Polk & Co.
	Cordova Baldonero Ruth lab	R. L. Polk & Co.
1930	ALLENA JOHN (DELILA) LABH	R. L. Polk & Co.
	ALLENA JOHN (DELILA) LABH	R. L. Polk & Co.
1925	JOHN LOAQUIP LA)H	R. L. Polk & Co.
	JOHN LOAQUIP LA)H	R. L. Polk & Co.
1915	Lynch Jas lab r	H. S. Crocker Co.
	Lynch Jas lab r	H. S. Crocker Co.
1910	Mc Cauley John painter r	H. S. Crocker Co.
	Mc Cauley John painter r	H. S. Crocker Co.

226 MISSISSIPPI ST

<u>Year</u>	<u>Uses</u>	<u>Source</u>
2017	KRISTA DYER	Cole Information Services
	KRISTA DYER	Cole Information Services
2014	KRISTA DYER	Cole Information Services
	KRISTA DYER	Cole Information Services
2009	RODNEY TALMADGE	Cole Information Services
	RODNEY TALMADGE	Cole Information Services
2006	o TALMADGE Rodney	Haines Company, Inc.
	o TALMADGE Rodney	Haines Company, Inc.
2004	ALFONSO TALMADGE	Cole Information Services
	ALFONSO TALMADGE	Cole Information Services
2000	OTALMADGEAlfonso	Haines & Company
	OTALMADGEAlfonso	Haines & Company
1999	RODNEY TALMADGE	Cole Information Services
	RODNEY TALMADGE	Cole Information Services
1985	TALMADGE ALFONSO	Pacific Bell
	TALMADGE ALFONSO	Pacific Bell
1977	Talmadge Alfonso N	Pacific Telephone

FINDINGS

<u>Year</u>	<u>Uses</u>	<u>Source</u>
1977	Talmadge Alfonso N	Pacific Telephone
1971	TALMADGE ALFONSO N	Pacific Telephone
	TALMADGE ALFONSO N	Pacific Telephone
1966	Talmadge Alfonso N	R. L. Polk & Co.
	Talmadge Alfonso N	R. L. Polk & Co.
1962	Talmage Alfonso N	R. L. Polk & Co.
	Talmage Alfonso N	R. L. Polk & Co.
1958	Herrera Claudia Mrs	R. L. Polk & Co.
	Herrera Claudia Mrs	R. L. Polk & Co.
1953	Herrera Ernest P	R. L. Polk & Co.
	Herrera Ernest P	R. L. Polk & Co.
1949	Flanagan Jas R Mary A ambulance atdt	R. L. Polk & Co.
	Gegan Nellie C w id Thos bkpr H S Crocker	R. L. Polk & Co.
	Flanagan Jas R Mary A ambulance atdt	R. L. Polk & Co.
	Gegan Nellie C w id Thos bkpr H S Crocker	R. L. Polk & Co.
1944	Gegan Mary A typist LM&N	R. L. Polk & Co.
	Gegan Nellie bkpr H S Crocker Co	R. L. Polk & Co.
	Gegan Mary A typist LM&N	R. L. Polk & Co.
	Gegan Nellie bkpr H S Crocker Co	R. L. Polk & Co.
1940	Gegan Nellie Mrs bkpr H S Crocker Co	R. L. Polk & Co.
	Gegan Nellie Mrs bkpr H S Crocker Co	R. L. Polk & Co.
1935	Trant John	R. L. Polk & Co.
	Warren Albt	R. L. Polk & Co.
	Warren Florence Mrs factyw kr	R. L. Polk & Co.
	Trant John	R. L. Polk & Co.
	Warren Albt	R. L. Polk & Co.
	Warren Florence Mrs factyw kr	R. L. Polk & Co.
1930	WAEIBEN FLORENCE MRSH	R. L. Polk & Co.
	WAEIBEN FLORENCE MRSH	R. L. Polk & Co.
1925	KNIGGE ALICE (WID JOE) R	R. L. Polk & Co.
	WARREMN LORENCE (WID HARRY)H	R. L. Polk & Co.
	KNIGGE ALICE (WID JOE) R	R. L. Polk & Co.

FINDINGS

<u>Year</u>	<u>Uses</u>	<u>Source</u>
1925	WARREMN LORENCE (WID HARRY)H	R. L. Polk & Co.

227 MISSISSIPPI ST

<u>Year</u>	<u>Uses</u>	<u>Source</u>
2014	OCCUPANT UNKNOWN	Cole Information Services
	OCCUPANT UNKNOWN	Cole Information Services
2009	OCCUPANT UNKNOWN	Cole Information Services
	OCCUPANT UNKNOWN	Cole Information Services
2004	MARK TERJESEN	Cole Information Services
	MARK TERJESEN	Cole Information Services
1999	OCCUPANT UNKNOWN	Cole Information Services
	OCCUPANT UNKNOWN	Cole Information Services
1977	No Return	Pacific Telephone
	No Return	Pacific Telephone
1971	ORTIZ SUZANNE	Pacific Telephone
	ORTIZ SUZANNE	Pacific Telephone
1966	Vacant	R. L. Polk & Co.
	Vacant	R. L. Polk & Co.
1962	Earby Bobby J	R. L. Polk & Co.
	Earby Bobby J	R. L. Polk & Co.
1958	Guthrie Louis C	R. L. Polk & Co.
	Guthrie Louis C	R. L. Polk & Co.
1953	Gum Wilson E	R. L. Polk & Co.
	Gum Wilson E	R. L. Polk & Co.
1949	Horst Chas W Jean	R. L. Polk & Co.
	Horst Chas W Jean	R. L. Polk & Co.
1935	Dominguez Josephine Mrs	R. L. Polk & Co.
	Dominguez Josephine Mrs	R. L. Polk & Co.
1925	SALVOTTI JOS LABH	R. L. Polk & Co.
	SALVOTTI JOS LABH	R. L. Polk & Co.
1915	Martini Peter baker r	H. S. Crocker Co.
	Martini Peter baker r	H. S. Crocker Co.
1910	Galoga Theodore shoemkr	H. S. Crocker Co.

FINDINGS

<u>Year</u>	<u>Uses</u>	<u>Source</u>
1910	Galoga Theodore shoemkr	H. S. Crocker Co.

228 MISSISSIPPI ST

<u>Year</u>	<u>Uses</u>	<u>Source</u>
2014	OCCUPANT UNKNOWN	Cole Information Services
	JEFF NELSON	Cole Information Services
	DANIEL MASARSKY	Cole Information Services
	JOSEPH BRADFORD	Cole Information Services
	OCCUPANT UNKNOWN	Cole Information Services
	DANIEL MASARSKY	Cole Information Services
	JOSEPH BRADFORD	Cole Information Services
	JEFF NELSON	Cole Information Services
2009	RENEE WAGNER	Cole Information Services
	OCCUPANT UNKNOWN	Cole Information Services
	RENEE WAGNER	Cole Information Services
	OCCUPANT UNKNOWN	Cole Information Services
2006	NELSON Jeffrey	Haines Company, Inc.
	NELSON Jeffrey	Haines Company, Inc.
2004	LEO LASSWELL	Cole Information Services
	LEO LASSWELL	Cole Information Services
2000	LASSWELLLeo	Haines & Company
	LASSWELLLeo	Haines & Company
1999	OCCUPANT UNKNOWN	Cole Information Services
	DAVID COWINGS	Cole Information Services
	RENEE WAGNER	Cole Information Services
	OCCUPANT UNKNOWN	Cole Information Services
	DAVID COWINGS	Cole Information Services
	RENEE WAGNER	Cole Information Services
1985	DUNNING BLAINE E	Pacific Bell
	LASSWELL L L	Pacific Bell
	DUNNING BLAINE E	Pacific Bell
	LASSWELL L L	Pacific Bell
1977	Vacant	Pacific Telephone

FINDINGS

<u>Year</u>	<u>Uses</u>	<u>Source</u>
1977	Vacant	Pacific Telephone
1971	VACANT	Pacific Telephone
	VACANT	Pacific Telephone
1966	No Return	R. L. Polk & Co.
	No Return	R. L. Polk & Co.
1962	Cortez Manuel	R. L. Polk & Co.
	Cortez Manuel	R. L. Polk & Co.
1958	Mazon Antonio O	R. L. Polk & Co.
	Mazon Antonio O	R. L. Polk & Co.
1953	Olander Henry	R. L. Polk & Co.
	Olander Henry	R. L. Polk & Co.
1949	Venturoni Henry G Laura D jan	R. L. Polk & Co.
	Venturoni Henry G Laura D jan	R. L. Polk & Co.
1944	Venturoni Henry Laura emp MMCCo	R. L. Polk & Co.
	Venturoni Henry Laura emp MMCCo	R. L. Polk & Co.
1940	Venturoni Henry Laura jan	R. L. Polk & Co.
	Venturoni Henry Laura jan	R. L. Polk & Co.
1935	Gegan Nell bkpr H S Crocker & Co	R. L. Polk & Co.
	Gegan Nell bkpr H S Crocker & Co	R. L. Polk & Co.
1930	NELLIE MRS BKPR H S CROCKER & COR	R. L. Polk & Co.
	TRANT JOHNH	R. L. Polk & Co.
	TRANT WM F HOSEMN SFFDR	R. L. Polk & Co.
	NELLIE MRS BKPR H S CROCKER & COR	R. L. Polk & Co.
	TRANT JOHNH	R. L. Polk & Co.
	TRANT WM F HOSEMN SFFDR	R. L. Polk & Co.
1925	GAGEN NELLIE (WID THOS) BKPRR	R. L. Polk & Co.
	TRANT DEWEY AUTO MECHR	R. L. Polk & Co.
	TRANT JOHN (MARGT)	R. L. Polk & Co.
	TRANT JOHN T AUTO MECHR	R. L. Polk & Co.
	TRANT WM F FLREMN SFFDR	R. L. Polk & Co.
	GAGEN NELLIE (WID THOS) BKPRR	R. L. Polk & Co.
	TRANT DEWEY AUTO MECHR	R. L. Polk & Co.

FINDINGS

<u>Year</u>	<u>Uses</u>	<u>Source</u>
1925	TRANT JOHN (MARGT)	R. L. Polk & Co.
	TRANT JOHN T AUTO MECHR	R. L. Polk & Co.
	TRANT WM F FLREMN SFFDR	R. L. Polk & Co.
1920	GEGAN T R	Pacific Telephone
	GEGAN T R	Pacific Telephone
1915	Trant Thos V lab r	H. S. Crocker Co.
	Trant Thos V lab r	H. S. Crocker Co.
1910	Trant Thomas V elk r	H. S. Crocker Co.
	Trant Thomas V elk r	H. S. Crocker Co.

229 MISSISSIPPI ST

<u>Year</u>	<u>Uses</u>	<u>Source</u>
2017	HUGH HARSH	Cole Information Services
	ANJALI OZA	Cole Information Services
	HUGH HARSH	Cole Information Services
	ANJALI OZA	Cole Information Services
2014	HUGH HARSH	Cole Information Services
	ANJALI OZA	Cole Information Services
	HUGH HARSH	Cole Information Services
	ANJALI OZA	Cole Information Services
2009	HUGH HARSH	Cole Information Services
	HUGH HARSH	Cole Information Services
2006	o HARSHHugh	Haines Company, Inc.
	o HARSHHugh	Haines Company, Inc.
2000	JOHNSON William	Haines & Company
	JOHNSON William	Haines & Company
1999	OCCUPANT UNKNOWN	Cole Information Services
	HUGH HARSH	Cole Information Services
	OCCUPANT UNKNOWN	Cole Information Services
	HUGH HARSH	Cole Information Services
1994	MCCOLLOUGH, DAVID	Cole Information Services
	MCCOLLOUGH, DAVID	Cole Information Services
1993	MC Collough David	Pacific Bell

FINDINGS

<u>Year</u>	<u>Uses</u>	<u>Source</u>
1993	MC Collough David	Pacific Bell
1977	Yrene Thos	Pacific Telephone
	Yrene Thos	Pacific Telephone
1971	YRENE THOS	Pacific Telephone
	YRENE THOS	Pacific Telephone
1966	Harrison Roosevelt	R. L. Polk & Co.
	Harrison Roosevelt	R. L. Polk & Co.
1962	Allen Jas	R. L. Polk & Co.
	Allen Jas	R. L. Polk & Co.
1958	Scott Jas	R. L. Polk & Co.
	Scott Jas	R. L. Polk & Co.
1953	Lujan Louis E	R. L. Polk & Co.
	Lujan Louis E	R. L. Polk & Co.
1949	Hernandez Joaquin Louise Indyw kr	R. L. Polk & Co.
	Hernandez Joaquin Louise Indyw kr	R. L. Polk & Co.
1944	Gum Wilson E Cora M pntr	R. L. Polk & Co.
	Gum Wilson E Cora M pntr	R. L. Polk & Co.
1935	Basano Ottavio factyw kr	R. L. Polk & Co.
	Besano Octavio lab	R. L. Polk & Co.
	Basano Ottavio factyw kr	R. L. Polk & Co.
	Besano Octavio lab	R. L. Polk & Co.
1930	SCHULTZ ANN H	R. L. Polk & Co.
	SCHULTZ ANN H	R. L. Polk & Co.
1925	NATAROFF DAVID (PAULINE) LABH	R. L. Polk & Co.
	NATAROFF DAVID (PAULINE) LABH	R. L. Polk & Co.
1910	Egan William P lab r	H. S. Crocker Co.
	Egan William P lab r	H. S. Crocker Co.

230 MISSISSIPPI ST

<u>Year</u>	<u>Uses</u>	<u>Source</u>
2017	BRUCE WOOD	Cole Information Services
	MICHAEL REEVES	Cole Information Services
	JENNIFER SCOTT	Cole Information Services

FINDINGS

<u>Year</u>	<u>Uses</u>	<u>Source</u>
2017	MARINA RADULASKI	Cole Information Services
	BRUCE WOOD	Cole Information Services
	MICHAEL REEVES	Cole Information Services
	JENNIFER SCOTT	Cole Information Services
	MARINA RADULASKI	Cole Information Services
2014	MICHAEL REEVES	Cole Information Services
	BRUCE WOOD	Cole Information Services
	MARINA RADULASKI	Cole Information Services
	MICHAEL REEVES	Cole Information Services
	BRUCE WOOD	Cole Information Services
	MARINA RADULASKI	Cole Information Services
2009	NICOLE FORD	Cole Information Services
	MICHAEL REEVES	Cole Information Services
	BRUCE WOOD	Cole Information Services
	NICOLE FORD	Cole Information Services
	MICHAEL REEVES	Cole Information Services
	BRUCE WOOD	Cole Information Services
2006	o CHUNGMark	Haines Company, Inc.
	o CHUNGMark	Haines Company, Inc.
2004	BRUCE WOOD	Cole Information Services
	MARK CHUNG	Cole Information Services
	BRUCE WOOD	Cole Information Services
	MARK CHUNG	Cole Information Services
2000	PETERSEN Eileen	Haines & Company
	YAMASHITA Sachio	Haines & Company
	PETERSEN Eileen	Haines & Company
	YAMASHITA Sachio	Haines & Company
1999	NICOLE FORD	Cole Information Services
	BRUCE WOOD	Cole Information Services
	MICHAEL REEVES	Cole Information Services
	NICOLE FORD	Cole Information Services
	BRUCE WOOD	Cole Information Services

FINDINGS

<u>Year</u>	<u>Uses</u>	<u>Source</u>
1999	MICHAEL REEVES	Cole Information Services
1993	Petersen Eileen	Pacific Bell
	Petersen Eileen	Pacific Bell
1990	PETERSEN EILEEN	Pacific Bell
	YAMASHITA SACHIO	Pacific Bell
	PETERSEN EILEEN	Pacific Bell
	YAMASHITA SACHIO	Pacific Bell
1985	LOVELL JOHN	Pacific Bell
	PETERSEN ELLEEN	Pacific Bell
	YAMASHITA SACHLIO	Pacific Bell
	LOVELL JOHN	Pacific Bell
	PETERSEN ELLEEN	Pacific Bell
	YAMASHITA SACHLIO	Pacific Bell
1977	Apartments	Pacific Telephone
	Vacant	Pacific Telephone
	Hunter Patti A	Pacific Telephone
	Simmons Sylvana	Pacific Telephone
	Bostic Irene	Pacific Telephone
	Apartments	Pacific Telephone
	Vacant	Pacific Telephone
	Hunter Patti A	Pacific Telephone
	Simmons Sylvana	Pacific Telephone
	Bostic Irene	Pacific Telephone
1971	APARTMENTS	Pacific Telephone
	LUCCA ROBT	Pacific Telephone
	SCOTT EUGENE	Pacific Telephone
	BOSTIC IRENE	Pacific Telephone
	VACANT	Pacific Telephone
	APARTMENTS	Pacific Telephone
	LUCCA ROBT	Pacific Telephone
	SCOTT EUGENE	Pacific Telephone
	BOSTIC IRENE	Pacific Telephone

FINDINGS

<u>Year</u>	<u>Uses</u>	<u>Source</u>
1971	VACANT	Pacific Telephone
1966	Apartments	R. L. Polk & Co.
	2 3 Vacant	R. L. Polk & Co.
	2 3 Vacant	R. L. Polk & Co.
	Jenkins Claude E	R. L. Polk & Co.
	Charleston Joe W	R. L. Polk & Co.
	2 3 Vacant	R. L. Polk & Co.
	2 3 Vacant	R. L. Polk & Co.
	Jenkins Claude E	R. L. Polk & Co.
	Apartments	R. L. Polk & Co.
	Charleston Joe W	R. L. Polk & Co.

231 MISSISSIPPI ST

<u>Year</u>	<u>Uses</u>	<u>Source</u>
2014	MATTHEW VITALONE	Cole Information Services
	MATTHEW VITALONE	Cole Information Services
2009	OCCUPANT UNKNOWN	Cole Information Services
	OCCUPANT UNKNOWN	Cole Information Services
2006	No Current Listing	Haines Company, Inc.
	No Current Listing	Haines Company, Inc.
2004	KAREN XU	Cole Information Services
	KAREN XU	Cole Information Services
2000	No Current Listings	Haines & Company
	No Current Listings	Haines & Company
1999	PATRICK OCONNOR	Cole Information Services
	OCCUPANT UNKNOWN	Cole Information Services
	PATRICK OCONNOR	Cole Information Services
	OCCUPANT UNKNOWN	Cole Information Services
1993	Tebedo Ken	Pacific Bell
	Tebedo Ken	Pacific Bell
1985	YAEGLE JAMES L	Pacific Bell
	YAEGLE JAMES L	Pacific Bell
1977	Whirley Frank O Jr	Pacific Telephone

FINDINGS

<u>Year</u>	<u>Uses</u>	<u>Source</u>
1977	Whirley Frank O Jr	Pacific Telephone
1971	VALERIO KATH	Pacific Telephone
	VALERIO KATH	Pacific Telephone
1966	Vacant	R. L. Polk & Co.
	Vacant	R. L. Polk & Co.
1962	Mack Marian Mrs	R. L. Polk & Co.
	Mack Marian Mrs	R. L. Polk & Co.
1958	Heard Asriah	R. L. Polk & Co.
	Heard Asriah	R. L. Polk & Co.
1953	Heard Geneva	R. L. Polk & Co.
	Heard Geneva	R. L. Polk & Co.
1949	Varela Rosamond tchr Berlitz Sch of Language	R. L. Polk & Co.
	Varela Rosendo A tchr	R. L. Polk & Co.
	Varela Rosamond tchr Berlitz Sch of Language	R. L. Polk & Co.
	Varela Rosendo A tchr	R. L. Polk & Co.
1944	Martinez Henry Rose lab	R. L. Polk & Co.
	Matis Guido driver	R. L. Polk & Co.
	Martinez Henry Rose lab	R. L. Polk & Co.
	Matis Guido driver	R. L. Polk & Co.
1925	FOSTER WM LABH	R. L. Polk & Co.
	LEWIS WALLACE W LABR	R. L. Polk & Co.
	FOSTER WM LABH	R. L. Polk & Co.
	LEWIS WALLACE W LABR	R. L. Polk & Co.
1920	GRAHAM MRS PATRICK R	Pacific Telephone
	GRAHAM MRS PATRICK R	Pacific Telephone
1915	Graham Patrick Elizabeth w atchman h	H. S. Crocker Co.
	Graham Patrick Elizabeth w atchman h	H. S. Crocker Co.
1910	Caillett Louis lab r	H. S. Crocker Co.
	Caillett Louis lab r	H. S. Crocker Co.

FINDINGS

232 MISSISSIPPI ST

<u>Year</u>	<u>Uses</u>	<u>Source</u>
2017	CARSON OLIVER	Cole Information Services
	CARSON OLIVER	Cole Information Services
2014	DON CARVER	Cole Information Services
	DON CARVER	Cole Information Services
2009	JOHN CALE	Cole Information Services
	JOHN CALE	Cole Information Services
2006	No Current Listing	Haines Company, Inc.
	No Current Listing	Haines Company, Inc.
2004	OCCUPANT UNKNOWN	Cole Information Services
	OCCUPANT UNKNOWN	Cole Information Services
2000	LYNN J	Haines & Company
	LYNN J	Haines & Company
1999	OCCUPANT UNKNOWN	Cole Information Services
	JOHN CALE	Cole Information Services
	OCCUPANT UNKNOWN	Cole Information Services
	JOHN CALE	Cole Information Services
1994	WILSON, RALPH A	Cole Information Services
	WILSON, RALPH A	Cole Information Services
1993	Wilson Ralph A	Pacific Bell
	Wilson Ralph A	Pacific Bell
1985	GRAPHIC CURIOSITY	Pacific Bell
	GRAPHIC CURIOSITY	Pacific Bell
1977	Kotsenas M	Pacific Telephone
	Dobba Earlynn	Pacific Telephone
	Kotsenas M	Pacific Telephone
	Dobba Earlynn	Pacific Telephone
1971	CASGROVE MARY MRS	Pacific Telephone
	CASGROVE MARY MRS	Pacific Telephone
1966	Allen Jas	R. L. Polk & Co.
	Allen Jas	R. L. Polk & Co.
1962	Vacant	R. L. Polk & Co.

FINDINGS

<u>Year</u>	<u>Uses</u>	<u>Source</u>
1962	a Vacant	R. L. Polk & Co.
	Vacant	R. L. Polk & Co.
	a Vacant	R. L. Polk & Co.
1958	Lopez Benj T	R. L. Polk & Co.
	Laguna Jose	R. L. Polk & Co.
	Lopez Benj T	R. L. Polk & Co.
	Laguna Jose	R. L. Polk & Co.
1953	Williams Minny	R. L. Polk & Co.
	Williams C G	R. L. Polk & Co.
	Vacant	R. L. Polk & Co.
	Williams Minny	R. L. Polk & Co.
	Williams C G	R. L. Polk & Co.
	Vacant	R. L. Polk & Co.
1949	Partin David C Bobbie R sta eng	R. L. Polk & Co.
	Williams Minnie M mach opr	R. L. Polk & Co.
	Williams Wm E blrmkr	R. L. Polk & Co.
	Partin David C Bobbie R sta eng	R. L. Polk & Co.
	Williams Minnie M mach opr	R. L. Polk & Co.
	Williams Wm E blrmkr	R. L. Polk & Co.
1944	Scheets Eug shipftr	R. L. Polk & Co.
	Scheets Robt L USMC	R. L. Polk & Co.
	Scheets Wm A Lottie shipftr	R. L. Polk & Co.
	Alarcon Paul Rose	R. L. Polk & Co.
	Scheets Andw J USN	R. L. Polk & Co.
	Scheets Eug shipftr	R. L. Polk & Co.
	Scheets Robt L USMC	R. L. Polk & Co.
	Scheets Wm A Lottie shipftr	R. L. Polk & Co.
	Scheets Andw J USN	R. L. Polk & Co.
	Alarcon Paul Rose	R. L. Polk & Co.
1940	Lopez Jose lab	R. L. Polk & Co.
	Manriquez Cleofas	R. L. Polk & Co.
	Serrano Rudolph K Carmilla lab	R. L. Polk & Co.

FINDINGS

<u>Year</u>	<u>Uses</u>	<u>Source</u>
1940	Lopez Jose lab	R. L. Polk & Co.
	Manriquez Cleofas	R. L. Polk & Co.
	Serrano Rudolph K Carmilla lab	R. L. Polk & Co.
1935	Acuna Danl Theresa lab	R. L. Polk & Co.
	Acuna Danl Theresa lab	R. L. Polk & Co.
1925	LONGFELLOW RUSSELL H (GEORGIA) DEPT MGR ELEC APPLIANCE CO H	R. L. Polk & Co.
	LONGFELLOW RUSSELL H (GEORGIA) DEPT MGR ELEC APPLIANCE CO H	R. L. Polk & Co.
1910	Nelson Mary widow r	H. S. Crocker Co.
	Nelson William E molder r	H. S. Crocker Co.
	Nelson Mary widow r	H. S. Crocker Co.
	Nelson William E molder r	H. S. Crocker Co.

233 MISSISSIPPI ST

<u>Year</u>	<u>Uses</u>	<u>Source</u>
2017	KAREN GREENWOOD	Cole Information Services
	KAREN GREENWOOD	Cole Information Services
2014	NICOLE WONG	Cole Information Services
	NICOLE WONG	Cole Information Services
2000	JOHNSON William	Haines & Company
	JOHNSON William	Haines & Company
1990	DAVIS TODD D	Pacific Bell
	DAVIS TODD D	Pacific Bell
1977	Sannella Jeane	Pacific Telephone
	Sannella Jeane	Pacific Telephone
1971	BASHAWN EDW Y MRS	Pacific Telephone
	BASHAWN EDW Y MRS	Pacific Telephone
1962	Williams Robt E	R. L. Polk & Co.
	Williams Robt E	R. L. Polk & Co.
1958	Johnson Vernon	R. L. Polk & Co.
	Johnson Vernon	R. L. Polk & Co.
1953	No return	R. L. Polk & Co.
	No return	R. L. Polk & Co.

FINDINGS

<u>Year</u>	<u>Uses</u>	<u>Source</u>
1949	Gum Leona w id J E maid	R. L. Polk & Co.
	Gum Wilson E Cora M pntr	R. L. Polk & Co.
	Hirsch David pntr	R. L. Polk & Co.
	Gum Leona w id J E maid	R. L. Polk & Co.
	Gum Wilson E Cora M pntr	R. L. Polk & Co.
	Hirsch David pntr	R. L. Polk & Co.
1944	Gonzales Juan Emma	R. L. Polk & Co.
	Gonzales Juan Emma	R. L. Polk & Co.
1930	LOOMIS BERT C (ROSE) MECH SOCOH	R. L. Polk & Co.
	LOOMIS GENEVIEVE J BKPR R J O CONNELLR	R. L. Polk & Co.
	LOOMIS BERT C (ROSE) MECH SOCOH	R. L. Polk & Co.
	LOOMIS GENEVIEVE J BKPR R J O CONNELLR	R. L. Polk & Co.
1925	LOOMIS BERT (ROSE) AUTO MECH H	R. L. Polk & Co.
	LOOMIS BERT (ROSE) AUTO MECH H	R. L. Polk & Co.

234 MISSISSIPPI ST

<u>Year</u>	<u>Uses</u>	<u>Source</u>
2017	MIKE AKNIN	Cole Information Services
	MIKE AKNIN	Cole Information Services
2014	LIZET ALVAREZ	Cole Information Services
	OCCUPANT UNKNOWN	Cole Information Services
	LIZET ALVAREZ	Cole Information Services
	OCCUPANT UNKNOWN	Cole Information Services
2009	OCCUPANT UNKNOWN	Cole Information Services
	DEWITT LACY	Cole Information Services
	OCCUPANT UNKNOWN	Cole Information Services
2006	DEWITT LACY	Cole Information Services
	CALEJohn	Haines Company, Inc.
	CALEJohn	Haines Company, Inc.
2004	OCCUPANT UNKNOWN	Cole Information Services
	JAMES FINULIAR	Cole Information Services
	OCCUPANT UNKNOWN	Cole Information Services

FINDINGS

<u>Year</u>	<u>Uses</u>	<u>Source</u>
2004	JAMES FINULIAR	Cole Information Services
2000	BOYLEHugh	Haines & Company
	BOYLEHugh	Haines & Company
	FINULIARJames	Haines & Company
	BOYLEHugh	Haines & Company
	BOYLEHugh	Haines & Company
	FINULIARJames	Haines & Company
1999	OCCUPANT UNKNOWN	Cole Information Services
	DEWITT LACY	Cole Information Services
	OCCUPANT UNKNOWN	Cole Information Services
	DEWITT LACY	Cole Information Services
1994	KE, DORA	Cole Information Services
	KE, DORA	Cole Information Services
1993	Elliott Mark & Cynthia	Pacific Bell
	Elliott Mark & Cynthia	Pacific Bell
1990	HECKMAN J WILLIAM	Pacific Bell
	HECKMAN J WILLIAM	Pacific Bell
1977	Melly Patk	Pacific Telephone
	Melly Patk	Pacific Telephone
1971	HARRISON ROOSEVELT	Pacific Telephone
	HARRISON ROOSEVELT	Pacific Telephone
1966	Vacant	R. L. Polk & Co.
	Vacant	R. L. Polk & Co.
1962	Gonzales John	R. L. Polk & Co.
	b Kamlnsky John	R. L. Polk & Co.
	Gonzales John	R. L. Polk & Co.
	b Kamlnsky John	R. L. Polk & Co.
1958	Dougall James S	R. L. Polk & Co.
	Dougall James S	R. L. Polk & Co.
1953	Gamble David M	R. L. Polk & Co.
	Gamble David M	R. L. Polk & Co.
1949	Terrell Geo C Ann L	R. L. Polk & Co.

FINDINGS

<u>Year</u>	<u>Uses</u>	<u>Source</u>
1949	Terrell Geo C Ann L	R. L. Polk & Co.
1944	Mineni Asuncion Mrs	R. L. Polk & Co.
	Mineni Asuncion Mrs	R. L. Polk & Co.
1940	Mineni Lodovico Asuncion	R. L. Polk & Co.
	Tavis Margt emp Cal Casing Co	R. L. Polk & Co.
	Mineni Lodovico Asuncion	R. L. Polk & Co.
	Tavis Margt emp Cal Casing Co	R. L. Polk & Co.
1935	Mineni Louis	R. L. Polk & Co.
	Mineni Louis	R. L. Polk & Co.
1930	JARRETT HOWARD J (MARET) MECHH	R. L. Polk & Co.
	JARRETT HOWARD J (MARET) MECHH	R. L. Polk & Co.
1925	KLOTZ OTTO R (LENA) ELK C G CLLNCHLI & CO H	R. L. Polk & Co.
	PRICE LOYD ER	R. L. Polk & Co.
	CLEIN JOS S (CATH) COND	R. L. Polk & Co.
	KLOTZ OTTO R (LENA) ELK C G CLLNCHLI & CO H	R. L. Polk & Co.
	PRICE LOYD ER	R. L. Polk & Co.
	CLEIN JOS S (CATH) COND	R. L. Polk & Co.

235 MISSISSIPPI ST

<u>Year</u>	<u>Uses</u>	<u>Source</u>
2017	MICHAEL EURKUS	Cole Information Services
	MAE STILES	Cole Information Services
	CHRISTINA MARCET	Cole Information Services
	MICHAEL EURKUS	Cole Information Services
	MAE STILES	Cole Information Services
	CHRISTINA MARCET	Cole Information Services
2014	MICHAEL EURKUS	Cole Information Services
	DESTINY GOLDSBERRY	Cole Information Services
	CHRISTINA MARCET	Cole Information Services
	OCCUPANT UNKNOWN	Cole Information Services
	ANDEW STOE	Cole Information Services
	MICHAEL EURKUS	Cole Information Services

FINDINGS

<u>Year</u>	<u>Uses</u>	<u>Source</u>
2014	DESTINY GOLDSBERRY	Cole Information Services
	CHRISTINA MARCET	Cole Information Services
	OCCUPANT UNKNOWN	Cole Information Services
	ANDEW STOE	Cole Information Services
2009	OCCUPANT UNKNOWN	Cole Information Services
	D FLADAGER	Cole Information Services
	K CHOUDHURY	Cole Information Services
	OCCUPANT UNKNOWN	Cole Information Services
	D FLADAGER	Cole Information Services
	K CHOUDHURY	Cole Information Services
2006	VANFLEETC	Haines Company, Inc.
	VANFLEETC	Haines Company, Inc.
2004	RANI DUTTA	Cole Information Services
	RANI CHOUDHURY	Cole Information Services
	D FLADAGER	Cole Information Services
	OCCUPANT UNKNOWN	Cole Information Services
	RANI DUTTA	Cole Information Services
	RANI CHOUDHURY	Cole Information Services
	D FLADAGER	Cole Information Services
	OCCUPANT UNKNOWN	Cole Information Services
2000	No Current Listings	Haines & Company
	No Current Listings	Haines & Company
1999	D FLADAGER	Cole Information Services
	K CHOUDHURY	Cole Information Services
	OCCUPANT UNKNOWN	Cole Information Services
	D FLADAGER	Cole Information Services
	K CHOUDHURY	Cole Information Services
	OCCUPANT UNKNOWN	Cole Information Services
1994	MOLEND A, MICHAEL	Cole Information Services
	MOLEND A, MICHAEL	Cole Information Services
1990	MOLEND A MICHAEL	Pacific Bell
	MOLEND A MICHAEL	Pacific Bell

FINDINGS

<u>Year</u>	<u>Uses</u>	<u>Source</u>
1977	Williams Ronald	Pacific Telephone
	Axt Alex	Pacific Telephone
	Williams Ronald	Pacific Telephone
	Axt Alex	Pacific Telephone
1971	BUTLER ROBT W	Pacific Telephone
	BUTLER ROBT W	Pacific Telephone
1966	Vacant	R. L. Polk & Co.
	Vacant	R. L. Polk & Co.
1962	Valdesplno Thos	R. L. Polk & Co.
	Grace Homer	R. L. Polk & Co.
	Valdesplno Thos	R. L. Polk & Co.
	Grace Homer	R. L. Polk & Co.
1958	Grace Homer L	R. L. Polk & Co.
	Grace Homer L	R. L. Polk & Co.
1953	Johnson Vernon J	R. L. Polk & Co.
	Chilton R T	R. L. Polk & Co.
	Johnson Vernon J	R. L. Polk & Co.
	Chilton R T	R. L. Polk & Co.
1949	Loomis Alice M clk	R. L. Polk & Co.
	Loomis Bert Rose mech	R. L. Polk & Co.
	Loomis Bert C tmstr	R. L. Polk & Co.
	Loomis Alice M clk	R. L. Polk & Co.
	Loomis Bert Rose mech	R. L. Polk & Co.
	Loomis Bert C tmstr	R. L. Polk & Co.
1944	Loomis Alice M clk RCA	R. L. Polk & Co.
	Loomis Bert Rose mech SOCo	R. L. Polk & Co.
	Loomis Alice M clk RCA	R. L. Polk & Co.
	Loomis Bert Rose mech SOCo	R. L. Polk & Co.
1940	Loomis Alice M clk RCA	R. L. Polk & Co.
	Loomis Bert Rose mech	R. L. Polk & Co.
	Loomis Bert C	R. L. Polk & Co.
	Loomis R Bernice sten	R. L. Polk & Co.

FINDINGS

<u>Year</u>	<u>Uses</u>	<u>Source</u>
1940	Loomis Alice M clk RCA	R. L. Polk & Co.
	Loomis Bert Rose mech	R. L. Polk & Co.
	Loomis Bert C	R. L. Polk & Co.
	Loomis R Bernice sten	R. L. Polk & Co.
1935	Loomis Alice	R. L. Polk & Co.
	Loomis Bernice	R. L. Polk & Co.
	Loomis Bert C Rose auto mech	R. L. Polk & Co.
	Loomis Bert C jr	R. L. Polk & Co.
	Loomis Alice	R. L. Polk & Co.
	Loomis Bernice	R. L. Polk & Co.
	Loomis Bert C Rose auto mech	R. L. Polk & Co.
	Loomis Bert C jr	R. L. Polk & Co.
1930	HERNEY LAURA ELKR	R. L. Polk & Co.
	HERNEY LAURA ELKR	R. L. Polk & Co.
1925	SIMPSON WM (JESSIE) TINSMTHH	R. L. Polk & Co.
	SIMPSON WM (JESSIE) TINSMTHH	R. L. Polk & Co.
1915	Hartley David shipftr h	H. S. Crocker Co.
	Hartley John A mach r	H. S. Crocker Co.
	Hartley David shipftr h	H. S. Crocker Co.
	Hartley John A mach r	H. S. Crocker Co.
1910	Moriarty Maurice lab r	H. S. Crocker Co.
	Moriarty Maurice lab r	H. S. Crocker Co.

237 MISSISSIPPI ST

<u>Year</u>	<u>Uses</u>	<u>Source</u>
2017	ELIZABETH PHILLIPS	Cole Information Services
	ELIZABETH PHILLIPS	Cole Information Services
2014	YONATAN ERAN	Cole Information Services
	YONATAN ERAN	Cole Information Services
2009	ANDREW BRADY	Cole Information Services
	ANDREW BRADY	Cole Information Services
2006	o BRADY Andrew	Haines Company, Inc.
	o BRADY Andrew	Haines Company, Inc.

FINDINGS

<u>Year</u>	<u>Uses</u>	<u>Source</u>
2004	ANDREW BRADY	Cole Information Services
	CALVIN LEE	Cole Information Services
	ANDREW BRADY	Cole Information Services
	CALVIN LEE	Cole Information Services
2000	OKIMGi	Haines & Company
	BRADY Andrew	Haines & Company
	OKIMGi	Haines & Company
	BRADY Andrew	Haines & Company
1999	ANDREW BRADY	Cole Information Services
	ANDREW BRADY	Cole Information Services
1915	Ricco Antonio lab h	H. S. Crocker Co.
	Ricco Antonio lab h	H. S. Crocker Co.

238 MISSISSIPPI ST

<u>Year</u>	<u>Uses</u>	<u>Source</u>
2017	YVETTE DESANTIAGO	Cole Information Services
	YVETTE DESANTIAGO	Cole Information Services
2014	MICHAEL MARTIN	Cole Information Services
	MICHAEL MARTIN	Cole Information Services
2009	SHAWNA LIEBER	Cole Information Services
	MICHAEL MARTIN	Cole Information Services
	CORY SNOW	Cole Information Services
	ARMANDO ZERMENO	Cole Information Services
	SHAWNA LIEBER	Cole Information Services
	MICHAEL MARTIN	Cole Information Services
	CORY SNOW	Cole Information Services
	ARMANDO ZERMENO	Cole Information Services
2006	HILLABRANDMary	Haines Company, Inc.
	MARTINMichael	Haines Company, Inc.
	o ZERMENOArmando	Haines Company, Inc.
	HILLABRANDMary	Haines Company, Inc.
	MARTINMichael	Haines Company, Inc.
	o ZERMENOArmando	Haines Company, Inc.

FINDINGS

<u>Year</u>	<u>Uses</u>	<u>Source</u>
2004	SUSAN HORSFALL	Cole Information Services
	ARMANDO ZERMENO	Cole Information Services
	SUSAN HORSFALL	Cole Information Services
	ARMANDO ZERMENO	Cole Information Services
2000	OZERMENOArmando	Haines & Company
	OZERMENOArmando	Haines & Company
1999	ARMANDO ZERMENO	Cole Information Services
	CORY SNOW	Cole Information Services
	MICHAEL MARTIN	Cole Information Services
	SHAWNA LIEBER	Cole Information Services
	ARMANDO ZERMENO	Cole Information Services
	CORY SNOW	Cole Information Services
	MICHAEL MARTIN	Cole Information Services
	SHAWNA LIEBER	Cole Information Services
1985	SADLIER N	Pacific Bell
	SADLIER N	Pacific Bell
1977	Garcia Manolo	Pacific Telephone
	Zermeno Armando	Pacific Telephone
	Garcia Manolo	Pacific Telephone
	Zermeno Armando	Pacific Telephone
1971	MEJIA JOSE	Pacific Telephone
	ZERMENO ARMANDO A	Pacific Telephone
	MEJIA JOSE	Pacific Telephone
	ZERMENO ARMANDO A	Pacific Telephone
1966	Zermeno Armando A	R. L. Polk & Co.
	a Vacant	R. L. Polk & Co.
	Zermeno Armando A	R. L. Polk & Co.
	a Vacant	R. L. Polk & Co.
1962	b Vacant	R. L. Polk & Co.
	b Vacant	R. L. Polk & Co.
1958	Badillo Serviano	R. L. Polk & Co.
	Vacant	R. L. Polk & Co.

FINDINGS

<u>Year</u>	<u>Uses</u>	<u>Source</u>
1958	Vacant	R. L. Polk & Co.
	Badillo Serviano	R. L. Polk & Co.
	Vacant	R. L. Polk & Co.
	Vacant	R. L. Polk & Co.
1953	Farley Dave	R. L. Polk & Co.
	Lucas Steve	R. L. Polk & Co.
	Farley Dave	R. L. Polk & Co.
	Lucas Steve	R. L. Polk & Co.
1949	Roybal Juan Lucy lab	R. L. Polk & Co.
	Roybal Saml Gloria L lab	R. L. Polk & Co.
	Roybal Juan Lucy lab	R. L. Polk & Co.
	Roybal Saml Gloria L lab	R. L. Polk & Co.
1944	Parker Violet L Mrs emp C CBCo	R. L. Polk & Co.
	Parker Willis J Violet L barber	R. L. Polk & Co.
	Parker Violet L Mrs emp C CBCo	R. L. Polk & Co.
	Parker Willis J Violet L barber	R. L. Polk & Co.
1925	R	R. L. Polk & Co.
	WIDEN AUG A TMSTR H	R. L. Polk & Co.
	R	R. L. Polk & Co.
	WIDEN AUG A TMSTR H	R. L. Polk & Co.

239 MISSISSIPPI ST

<u>Year</u>	<u>Uses</u>	<u>Source</u>
2017	ZOE WESENBERG	Cole Information Services
	ZOE WESENBERG	Cole Information Services
2014	ZOE WESENBERG	Cole Information Services
	ZOE WESENBERG	Cole Information Services
2009	E DONNELL	Cole Information Services
	E DONNELL	Cole Information Services
2006	o MILVY WLaura	Haines Company, Inc.
	o MILVY WLaura	Haines Company, Inc.
2004	JEAN ELLE	Cole Information Services
	D MASON	Cole Information Services

FINDINGS

<u>Year</u>	<u>Uses</u>	<u>Source</u>
2004	LAURA MILVY	Cole Information Services
	BLUE MOON DESIGN	Cole Information Services
	SHARON ANDERSON	Cole Information Services
	JEAN ELLE	Cole Information Services
	D MASON	Cole Information Services
	LAURA MILVY	Cole Information Services
	BLUE MOON DESIGN	Cole Information Services
	SHARON ANDERSON	Cole Information Services
2000	No Current Listings	Haines & Company
	No Current Listings	Haines & Company
1999	E DONNELL	Cole Information Services
	E DONNELL	Cole Information Services

240 MISSISSIPPI ST

<u>Year</u>	<u>Uses</u>	<u>Source</u>
2017	JANE NICHOLSON	Cole Information Services
	JANE NICHOLSON	Cole Information Services
2014	JANE NICHOLSON	Cole Information Services
	JANE NICHOLSON	Cole Information Services
2009	CYNTHIA COMERFORD	Cole Information Services
	CYNTHIA COMERFORD	Cole Information Services
2006	MAGANA Carmen	Haines Company, Inc.
	MAGANA Carmen	Haines Company, Inc.
2004	TIM FARKAS	Cole Information Services
	TIM FARKAS	Cole Information Services
2000	MAGANA Carmen	Haines & Company
	FARKAS Tim	Haines & Company
	MAGANA Carmen	Haines & Company
	FARKAS Tim	Haines & Company
1999	CYNTHIA COMERFORD	Cole Information Services
	CYNTHIA COMERFORD	Cole Information Services
1977	Stout Frederick	Pacific Telephone
	Stout Frederick	Pacific Telephone

FINDINGS

<u>Year</u>	<u>Uses</u>	<u>Source</u>
1971	ORANTES FERNANDO	Pacific Telephone
	ORANTES FERNANDO	Pacific Telephone
1966	Orantes Fernando	R. L. Polk & Co.
	Orantes Fernando	R. L. Polk & Co.
1962	Orantes Fernando	R. L. Polk & Co.
	Orantes Fernando	R. L. Polk & Co.
1958	Magana Julio R	R. L. Polk & Co.
	Magana Julio R	R. L. Polk & Co.
1953	Magana Julio	R. L. Polk & Co.
	Magana Julio	R. L. Polk & Co.
1949	Magana Julio R Carmen mach opr PN&FCo	R. L. Polk & Co.
	Magana Julio R Carmen mach opr PN&FCo	R. L. Polk & Co.
1944	Brennan Ella F	R. L. Polk & Co.
	Brennan Ella F	R. L. Polk & Co.
1940	Kenny Margt w id Michl	R. L. Polk & Co.
	Brennan Martin F police SFPD	R. L. Polk & Co.
	Kenny Margt w id Michl	R. L. Polk & Co.
	Brennan Martin F police SFPD	R. L. Polk & Co.
1935	Kenny Margt Mrs	R. L. Polk & Co.
	Brennan Martin F Ella police	R. L. Polk & Co.
	Kenny Margt Mrs	R. L. Polk & Co.
	Brennan Martin F Ella police	R. L. Polk & Co.
1930	KENNY MARGT MRSH	R. L. Polk & Co.
	KENNY ELLA F STEN PT&TCOR	R. L. Polk & Co.
	KENNY MARGT MRSH	R. L. Polk & Co.
	KENNY ELLA F STEN PT&TCOR	R. L. Polk & Co.
1925	KENNY MARGT (WID MICHL)H	R. L. Polk & Co.
	KENNY HENRY SEAMNR	R. L. Polk & Co.
	KENNY ELLA A TENR	R. L. Polk & Co.
	KENNY MARGT (WID MICHL)H	R. L. Polk & Co.
	KENNY HENRY SEAMNR	R. L. Polk & Co.
	KENNY ELLA A TENR	R. L. Polk & Co.

FINDINGS

241 MISSISSIPPI ST

<u>Year</u>	<u>Uses</u>	<u>Source</u>
2014	JONSEN VITUG	Cole Information Services
	JONSEN VITUG	Cole Information Services
2009	OCCUPANT UNKNOWN	Cole Information Services
	OCCUPANT UNKNOWN	Cole Information Services
2006	FLORSTEDTSandra	Haines Company, Inc.
	FLORSTEDTSandra	Haines Company, Inc.
2004	OCCUPANT UNKNOWN	Cole Information Services
	OCCUPANT UNKNOWN	Cole Information Services
2000	FLORSTEDTSandra	Haines & Company
	FLORSTEDTSandra	Haines & Company
1999	OCCUPANT UNKNOWN	Cole Information Services
	OCCUPANT UNKNOWN	Cole Information Services
1985	RUNNING TIME LTD	Pacific Bell
	RUNNING TIME LTD	Pacific Bell
1977	Vacant	Pacific Telephone
	Vacant	Pacific Telephone
1971	CIRINO THELMA R MRS	Pacific Telephone
	CIRINO THELMA R MRS	Pacific Telephone
1966	Vacant	R. L. Polk & Co.
	Vacant	R. L. Polk & Co.
1962	Ford Gertrude Mrs	R. L. Polk & Co.
	Ford Gertrude Mrs	R. L. Polk & Co.
1958	Vines John D	R. L. Polk & Co.
	Vines John D	R. L. Polk & Co.
1953	Vines John D	R. L. Polk & Co.
	Vines John D	R. L. Polk & Co.
1949	Vines John D Carmela A w tr Edw Cantalups	R. L. Polk & Co.
	Vines John D Carmela A w tr Edw Cantalups	R. L. Polk & Co.
1940	Mack John lab	R. L. Polk & Co.
	Mack John lab	R. L. Polk & Co.
1935	Craig Ross	R. L. Polk & Co.

FINDINGS

<u>Year</u>	<u>Uses</u>	<u>Source</u>
1935	Craig Edw in	R. L. Polk & Co.
	Craig Cecelia	R. L. Polk & Co.
	Craig Cath Wid A P	R. L. Polk & Co.
	Craig Alex L lab State Bd of Harbor Comrs	R. L. Polk & Co.
	Craig Ross	R. L. Polk & Co.
	Craig Edw in	R. L. Polk & Co.
	Craig Cecelia	R. L. Polk & Co.
	Craig Cath Wid A P	R. L. Polk & Co.
	Craig Alex L lab State Bd of Harbor Comrs	R. L. Polk & Co.
1930	NEUBECKER STEPH J (NORA) MACHH	R. L. Polk & Co.
	NEUBECKER STEPH J (NORA) MACHH	R. L. Polk & Co.
1925	NEUBECKER STEPH J (NORA) MA CLIH	R. L. Polk & Co.
	NEUBECKER STEPH J (NORA) MA CLIH	R. L. Polk & Co.
1915	h	H. S. Crocker Co.
	John Michael Yerma grocer	H. S. Crocker Co.
	h	H. S. Crocker Co.
	John Michael Yerma grocer	H. S. Crocker Co.

242 MISSISSIPPI ST

<u>Year</u>	<u>Uses</u>	<u>Source</u>
2014	OCCUPANT UNKNOWN	Cole Information Services
	OCCUPANT UNKNOWN	Cole Information Services
2009	JANE NICHOLSON	Cole Information Services
	JANE NICHOLSON	Cole Information Services
2000	No Current Listings	Haines & Company
	No Current Listings	Haines & Company
1999	JANE NICHOLSON	Cole Information Services
	JANE NICHOLSON	Cole Information Services
1977	Sullivan John R	Pacific Telephone
	Balloon Lady The mfr helium balloons	Pacific Telephone
	Sullivan John R	Pacific Telephone
	Balloon Lady The mfr helium balloons	Pacific Telephone
1971	GOULET EDW H	Pacific Telephone

FINDINGS

<u>Year</u>	<u>Uses</u>	<u>Source</u>
1971	GOULET EDW H	Pacific Telephone
1966	Goulet Edw H	R. L. Polk & Co.
	Goulet Edw H	R. L. Polk & Co.
1962	Hernandez Louis	R. L. Polk & Co.
	Hernandez Louis	R. L. Polk & Co.
1958	Hull H P	R. L. Polk & Co.
	Hull H P	R. L. Polk & Co.
1953	Hernandez Juaqin	R. L. Polk & Co.
	Hernandez Juaqin	R. L. Polk & Co.
1949	De Jesus Jose F Anna R carp W A Alaimo	R. L. Polk & Co.
	De Jesus Roberto	R. L. Polk & Co.
	Gonzalez Adolfo Librada lab	R. L. Polk & Co.
	Ramon Adolfo mattress filler Albt Strauch	R. L. Polk & Co.
	Torres Vincent Casilda mach Elec Novelty Wkr	R. L. Polk & Co.
	De Jesus Jose F Anna R carp W A Alaimo	R. L. Polk & Co.
	De Jesus Roberto	R. L. Polk & Co.
	Gonzalez Adolfo Librada lab	R. L. Polk & Co.
	Ramon Adolfo mattress filler Albt Strauch	R. L. Polk & Co.
	Torres Vincent Casilda mach Elec Novelty Wkr	R. L. Polk & Co.
1944	Minier Jean P Mrs guard	R. L. Polk & Co.
	Minier Nellie Mrs	R. L. Polk & Co.
	Minier Willard D Jeanne P carp USEO	R. L. Polk & Co.
	Minier Jean P Mrs guard	R. L. Polk & Co.
	Minier Nellie Mrs	R. L. Polk & Co.
	Minier Willard D Jeanne P carp USEO	R. L. Polk & Co.
1940	Intoschi Louis Louise	R. L. Polk & Co.
	Intoschi Louis Louise	R. L. Polk & Co.
1935	Hoey Matthew J Rose lab	R. L. Polk & Co.
	Hoey Matthew J Rose lab	R. L. Polk & Co.
1930	HOEY MATHEW CHECKER SPCOR	R. L. Polk & Co.
	HOEY MATHEW CHECKER SPCOR	R. L. Polk & Co.

FINDINGS

<u>Year</u>	<u>Uses</u>	<u>Source</u>
1925	HOEY MATHEW (ANNIE) CLK SP CO H	R. L. Polk & Co.
	HOEY MATHEW (ANNIE) CLK SP CO H	R. L. Polk & Co.
1915	Mc Gough John J lab r	H. S. Crocker Co.
	Mc Gough John J lab r	H. S. Crocker Co.
1910	Clark Percy J cond r	H. S. Crocker Co.
	Clark Percy J cond r	H. S. Crocker Co.

243 MISSISSIPPI ST

<u>Year</u>	<u>Uses</u>	<u>Source</u>
2014	JULIAM STEWART	Cole Information Services
	JULIAM STEWART	Cole Information Services
2009	JULIAM STEWART	Cole Information Services
	JULIAM STEWART	Cole Information Services
2006	No Current Listing	Haines Company, Inc.
	No Current Listing	Haines Company, Inc.
2004	SANDRA FLORSTEDT	Cole Information Services
	LOVE & LEARN NURSERY SCHOOL	Cole Information Services
	DENISE ALLRED	Cole Information Services
	SANDRA FLORSTEDT	Cole Information Services
	LOVE & LEARN NURSERY SCHOOL	Cole Information Services
	DENISE ALLRED	Cole Information Services
2000	No Current Listings	Haines & Company
	No Current Listings	Haines & Company
1999	OCCUPANT UNKNOWN	Cole Information Services
	JULIAM STEWART	Cole Information Services
	OCCUPANT UNKNOWN	Cole Information Services
	JULIAM STEWART	Cole Information Services
1993	Rudman S M	Pacific Bell
	Rudman S M	Pacific Bell
1985	FLORSTEDT S	Pacific Bell
	PETERSON LARRY	Pacific Bell
	FLORSTEDT S	Pacific Bell
	PETERSON LARRY	Pacific Bell

FINDINGS

<u>Year</u>	<u>Uses</u>	<u>Source</u>
1977	Ragland Earl	Pacific Telephone
	Ragland Earl	Pacific Telephone
1971	JOHNSON SHIRLEY MRS	Pacific Telephone
	JOHNSON SHIRLEY MRS	Pacific Telephone
1966	Now son Johnnie W	R. L. Polk & Co.
	Now son Johnnie W	R. L. Polk & Co.
1962	Timar Lo Delfin	R. L. Polk & Co.
	Timar Lo Delfin	R. L. Polk & Co.
1958	Timario Delfin	R. L. Polk & Co.
	Timario Delfin	R. L. Polk & Co.
1953	Timario Delfin	R. L. Polk & Co.
	Timario Delfin	R. L. Polk & Co.
1949	Delfin Timario Erenia	R. L. Polk & Co.
	Delfin Timario Erenia	R. L. Polk & Co.
1944	Erinia Pieratta wid Jos	R. L. Polk & Co.
	Perrotta Enrico Theresa	R. L. Polk & Co.
	Timario Delfin R Erenia lab	R. L. Polk & Co.
	Villanueva Palos lab	R. L. Polk & Co.
	Erinia Pieratta wid Jos	R. L. Polk & Co.
	Perrotta Enrico Theresa	R. L. Polk & Co.
	Timario Delfin R Erenia lab	R. L. Polk & Co.
	Villanueva Palos lab	R. L. Polk & Co.
1925	MATTONE MICHL I1 (MABEL) BLRMKR H	R. L. Polk & Co.
	MATTONE MICHL I1 (MABEL) BLRMKR H	R. L. Polk & Co.
1915	Hanna Geo h	H. S. Crocker Co.
	Hanna Geo h	H. S. Crocker Co.
1910	Mc Menamin Hugh oiler r	H. S. Crocker Co.
	Mc Menamin Hugh oiler r	H. S. Crocker Co.

245 MISSISSIPPI ST

<u>Year</u>	<u>Uses</u>	<u>Source</u>
2017	CHANEL HAMPSON	Cole Information Services
	ANGELA MCGEE	Cole Information Services

FINDINGS

<u>Year</u>	<u>Uses</u>	<u>Source</u>
2017	CHANEL HAMPSON	Cole Information Services
	ANGELA MCGEE	Cole Information Services
2014	CHANEL BILAL	Cole Information Services
	DAVID HESSLEIN	Cole Information Services
	OCCUPANT UNKNOWN	Cole Information Services
	CHANEL BILAL	Cole Information Services
	DAVID HESSLEIN	Cole Information Services
	OCCUPANT UNKNOWN	Cole Information Services
	OCCUPANT UNKNOWN	Cole Information Services
2009	CHANEL BILAL	Cole Information Services
	DAVID HESSLEIN	Cole Information Services
	VICKI QUARDES	Cole Information Services
	OCCUPANT UNKNOWN	Cole Information Services
	CHANEL BILAL	Cole Information Services
	DAVID HESSLEIN	Cole Information Services
	VICKI QUARDES	Cole Information Services
	OCCUPANT UNKNOWN	Cole Information Services
2006	o GOSLEEGeorge	Haines Company, Inc.
	o GOSLEEGeorge	Haines Company, Inc.
2004	GEORGE GOSLEE	Cole Information Services
	GUSTAVUS SPREMICH	Cole Information Services
	OCCUPANT UNKNOWN	Cole Information Services
	GEORGE GOSLEE	Cole Information Services
	GUSTAVUS SPREMICH	Cole Information Services
	OCCUPANT UNKNOWN	Cole Information Services
2000	MOTTOLARosemary	Haines & Company
	RICETTA Richard	Haines & Company
	MOTTOLARosemary	Haines & Company
	RICETTA Richard	Haines & Company
1999	CHANEL BILAL	Cole Information Services
	DAVID HESSLEIN	Cole Information Services
	VICKI QUARDES	Cole Information Services
	OCCUPANT UNKNOWN	Cole Information Services

FINDINGS

<u>Year</u>	<u>Uses</u>	<u>Source</u>
1999	CHANEL BILAL	Cole Information Services
	DAVID HESSLEIN	Cole Information Services
	VICKI QUARDES	Cole Information Services
	OCCUPANT UNKNOWN	Cole Information Services
1994	RICHETTA, RICHARD	Cole Information Services
	RICHETTA, RICHARD	Cole Information Services
1990	RICHETTA RICHARD	Pacific Bell
	RICHETTA RICHARD	Pacific Bell
1985	GRAHAM LA	Pacific Bell
	GRAHAM NICHOLAS	Pacific Bell
	GRAHAM LA	Pacific Bell
	GRAHAM NICHOLAS	Pacific Bell
1977	Evans Peter A	Pacific Telephone
	Evans Peter A	Pacific Telephone
1971	SERNA JOSEPH	Pacific Telephone
	SERNA JOSEPH	Pacific Telephone
1966	Johnson Shelley	R. L. Polk & Co.
	Johnson Shelley	R. L. Polk & Co.
1962	Hunt Chas	R. L. Polk & Co.
	Hunt Chas	R. L. Polk & Co.
1958	Brow n Henry	R. L. Polk & Co.
	Lew is Leroy	R. L. Polk & Co.
	Brow n Henry	R. L. Polk & Co.
	Lew is Leroy	R. L. Polk & Co.
1953	Rosario Mariano	R. L. Polk & Co.
	Rosario Mariano	R. L. Polk & Co.
1949	Dalman Marceline G cond MunRy	R. L. Polk & Co.
	Marconcini John B Loretta	R. L. Polk & Co.
	Dalman Marceline G cond MunRy	R. L. Polk & Co.
	Marconcini John B Loretta	R. L. Polk & Co.
1944	Nevarez Juan	R. L. Polk & Co.
	Nevarez Juan	R. L. Polk & Co.

FINDINGS

<u>Year</u>	<u>Uses</u>	<u>Source</u>
1940	Grieser Ralph L slsmn Hoover Co	R. L. Polk & Co.
	Hauser Walter Edith M lab	R. L. Polk & Co.
	Grieser Ralph L slsmn Hoover Co	R. L. Polk & Co.
	Hauser Walter Edith M lab	R. L. Polk & Co.
1915	Trimble Stephen lab r	H. S. Crocker Co.
	Trumble Stephen lab r	H. S. Crocker Co.
	Trimble Stephen lab r	H. S. Crocker Co.
	Trumble Stephen lab r	H. S. Crocker Co.
1910	Symons William r	H. S. Crocker Co.
	Symons William r	H. S. Crocker Co.

247 MISSISSIPPI ST

<u>Year</u>	<u>Uses</u>	<u>Source</u>
2017	VINCENT SCHMIDT	Cole Information Services
	VINCENT SCHMIDT	Cole Information Services
2014	VINCENT SCHMIDT	Cole Information Services
	VINCENT SCHMIDT	Cole Information Services
2009	VINCENT SCHMIDT	Cole Information Services
	VINCENT SCHMIDT	Cole Information Services
	VINCENT SCHMIDT	Cole Information Services
	VINCENT SCHMIDT	Cole Information Services
2006	SCHMIDTVncentl	Haines Company, Inc.
	SCHMIDTVncentl	Haines Company, Inc.
2004	VINCENT SCHMIDT	Cole Information Services
	VINCENT SCHMIDT	Cole Information Services
2000	SCHMIDTVincent	Haines & Company
	SCHMIDTVincent	Haines & Company
	SCHMIDTVincent	Haines & Company
	SCHMIDTVincent	Haines & Company
1999	VINCENT SCHMIDT	Cole Information Services
	VINCENT SCHMIDT	Cole Information Services
1994	SCHMIDT, VINCENT	Cole Information Services
	SCHMIDT, VINCENT	Cole Information Services

FINDINGS

<u>Year</u>	<u>Uses</u>	<u>Source</u>
1993	Schmidt Vincent	Pacific Bell
	Schmidt Vincent	Pacific Bell
1990	DREHER PATRICIA	Pacific Bell
	DREHER PATRICIA	Pacific Bell
1985	DREHER ROBT G & PATRICIA	Pacific Bell
	DREHER ROBT G & PATRICIA	Pacific Bell
1977	Vacant	Pacific Telephone
	Vacant	Pacific Telephone
1971	EGOLF CHARLES A	Pacific Telephone
	EGOLF CHARLES A	Pacific Telephone
1966	Law son Roy	R. L. Polk & Co.
	Law son Roy	R. L. Polk & Co.
1962	Barrus Antoinette	R. L. Polk & Co.
	Barrus Antoinette	R. L. Polk & Co.
1958	Ahumada Frances Mrs	R. L. Polk & Co.
	Ahumada Frances Mrs	R. L. Polk & Co.
1953	Rodriguez Michl	R. L. Polk & Co.
	Rodriguez Michl	R. L. Polk & Co.
1944	Neubecker Steph J Nora mach	R. L. Polk & Co.
	Neubecker Steph J Nora mach	R. L. Polk & Co.
1940	Neubecker Genevieve Mrs	R. L. Polk & Co.
	Neubecker Genevieve Mrs	R. L. Polk & Co.
1935	Neubacker How ard	R. L. Polk & Co.
	Neubacker Jas Nora mach	R. L. Polk & Co.
	Neubacker Loretta	R. L. Polk & Co.
	Neubacker How ard	R. L. Polk & Co.
	Neubacker Jas Nora mach	R. L. Polk & Co.
	Neubacker Loretta	R. L. Polk & Co.
1925	HOWLEY JOHN (ALICE) LAB H	R. L. Polk & Co.
	HOWLEY JOHN (ALICE) LAB H	R. L. Polk & Co.
1915	Brow n Jas mach r	H. S. Crocker Co.
	Brow n Jos A mach r	H. S. Crocker Co.

FINDINGS

<u>Year</u>	<u>Uses</u>	<u>Source</u>
1915	Brown Louis A lab r	H. S. Crocker Co.
	Brown Jas mach r	H. S. Crocker Co.
	Brown Jos A mach r	H. S. Crocker Co.
	Brown Louis A lab r	H. S. Crocker Co.
1910	Catush Michael J Catush & Clecak r	H. S. Crocker Co.
	Catush Michael J Catush & Clecak r	H. S. Crocker Co.

249 MISSISSIPPI ST

<u>Year</u>	<u>Uses</u>	<u>Source</u>
2014	MANUEL CORONA	Cole Information Services
	MANUEL CORONA	Cole Information Services
2009	MANUEL CORONA	Cole Information Services
	MANUEL CORONA	Cole Information Services
2006	o CORONAManuel	Haines Company, Inc.
	o CORONAManuel	Haines Company, Inc.
2004	CAR AUDIO PERFORMANCE & ACSRY	Cole Information Services
	MANUEL CORONA	Cole Information Services
	CAR AUDIO PERFORMANCE & ACSRY	Cole Information Services
	MANUEL CORONA	Cole Information Services
2000	BELTRANAlejandro	Haines & Company
	CORONAGuillermo	Haines & Company
	BELTRANAlejandro	Haines & Company
	CORONAGuillermo	Haines & Company
1999	MANUEL CORONA	Cole Information Services
	MANUEL CORONA	Cole Information Services
1977	Corona Guillermo	Pacific Telephone
	Corona Guillermo	Pacific Telephone
1971	MOLAN JOSEPH	Pacific Telephone
	MOLAN JOSEPH	Pacific Telephone
1966	Virgil Richd L B	R. L. Polk & Co.
	Virgil Richd L B	R. L. Polk & Co.
1962	Jackson Jessie J	R. L. Polk & Co.
	Jackson Jessie J	R. L. Polk & Co.

FINDINGS

<u>Year</u>	<u>Uses</u>	<u>Source</u>
1958	Jackson Jessie J	R. L. Polk & Co.
	Jackson Jessie J	R. L. Polk & Co.
1953	Isoardi Beatrice Mrs	R. L. Polk & Co.
	Isoardi Beatrice Mrs	R. L. Polk & Co.
1949	Isoardi Claude Beatrice G elev opr	R. L. Polk & Co.
	Isoardi Claude Beatrice G elev opr	R. L. Polk & Co.
1944	Isoardi Claudio Beatrice elev opr	R. L. Polk & Co.
	Isoardi Claudio Beatrice elev opr	R. L. Polk & Co.
1940	Gordonson Jas Joan driver	R. L. Polk & Co.
	Gordonson Jas Joan driver	R. L. Polk & Co.
1935	Mondello Pasquale	R. L. Polk & Co.
	Mondello Frank	R. L. Polk & Co.
	Baston Santo Carnation	R. L. Polk & Co.
	Mondello Pasquale	R. L. Polk & Co.
	Mondello Frank	R. L. Polk & Co.
	Baston Santo Carnation	R. L. Polk & Co.
1930	GALOGO THEE SHOE REPR	R. L. Polk & Co.
	GALOGA ARMANDO J SHTMTWKRR	R. L. Polk & Co.
	GALOGO THEE SHOE REPR	R. L. Polk & Co.
	GALOGA ARMANDO J SHTMTWKRR	R. L. Polk & Co.
1925	LSVAIDI CLAUDE ELEV OPRH	R. L. Polk & Co.
	LSVAIDI CLAUDE ELEV OPRH	R. L. Polk & Co.
1915	Symon Wm W Catherine boiler mkr h	H. S. Crocker Co.
	Symon Wm W Catherine boiler mkr h	H. S. Crocker Co.

250 MISSISSIPPI ST

<u>Year</u>	<u>Uses</u>	<u>Source</u>
2017	CAROLE MCLAUGHLIN	Cole Information Services
	CAROLE MCLAUGHLIN	Cole Information Services
2014	CAROLE MCLAUGHLIN	Cole Information Services
	CAROLE MCLAUGHLIN	Cole Information Services
2009	CAROLE MCLAUGHLIN	Cole Information Services
	CAROLE MCLAUGHLIN	Cole Information Services

FINDINGS

<u>Year</u>	<u>Uses</u>	<u>Source</u>
2006	MCLAUGHLIN Carole	Haines Company, Inc.
	MCLAUGHLIN Carole	Haines Company, Inc.
2004	CAROLE LESLY	Cole Information Services
	CAROLE LESLY	Cole Information Services
2000	BRIN Mick	Haines & Company
	CORONA Guillermo	Haines & Company
	OLESLY Carole	Haines & Company
	BRIN Mick	Haines & Company
	CORONA Guillermo	Haines & Company
	OLESLY Carole	Haines & Company
1999	CAROLE MCLAUGHLIN	Cole Information Services
	DIANE MANN	Cole Information Services
	CAROLE MCLAUGHLIN	Cole Information Services
	DIANE MANN	Cole Information Services
1994	BRIDENBAUGH, PAUL	Cole Information Services
	WOELLMER, STEPHEN	Cole Information Services
	WOLLMER, STEPHEN	Cole Information Services
	BRIDENBAUGH, PAUL	Cole Information Services
	WOELLMER, STEPHEN	Cole Information Services
	WOLLMER, STEPHEN	Cole Information Services
1993	Bridenbaugh Paul	Pacific Bell
	Wollmer Stephen	Pacific Bell
	Bridenbaugh Paul	Pacific Bell
	Wollmer Stephen	Pacific Bell
1977	Guzman Henry R	Pacific Telephone
	Guzman Henry R	Pacific Telephone
1971	NO RETURN	Pacific Telephone
	NO RETURN	Pacific Telephone
1966	Tuttle Myron H jr	R. L. Polk & Co.
	Tuttle Myron H jr	R. L. Polk & Co.
1962	Tuttle Myron H jr	R. L. Polk & Co.
	Tuttle Myron H jr	R. L. Polk & Co.

FINDINGS

253 MISSISSIPPI ST

<u>Year</u>	<u>Uses</u>	<u>Source</u>
2017	DOROTHY HOPPE	Cole Information Services
	DOROTHY HOPPE	Cole Information Services
2014	DOROTHY HOPPE	Cole Information Services
	DOROTHY HOPPE	Cole Information Services
2009	OCCUPANT UNKNOWN	Cole Information Services
	OCCUPANT UNKNOWN	Cole Information Services
2006	HEINLEY Brandon	Haines Company, Inc.
	HEINLEY Brandon	Haines Company, Inc.
2004	TRUEREQ	Cole Information Services
	TRUEREQ	Cole Information Services
2000	BUTTICCI Gono	Haines & Company
	BUTTICCI Gono	Haines & Company
1999	OCCUPANT UNKNOWN	Cole Information Services
	OCCUPANT UNKNOWN	Cole Information Services
1994	DWIGHT, ELEANOR	Cole Information Services
	DWIGHT, ELEANOR	Cole Information Services
1993	Frame Royi	Pacific Bell
	Frame Royi	Pacific Bell
1977	Tutticci Geo	Pacific Telephone
	Tutticci Geo	Pacific Telephone
1971	NO RETURN	Pacific Telephone
	NO RETURN	Pacific Telephone
1966	Butticci Jos J	R. L. Polk & Co.
	Butticci Jos J	R. L. Polk & Co.
1962	Butticci John G	R. L. Polk & Co.
	Butticci John G	R. L. Polk & Co.
1958	Butticci John G	R. L. Polk & Co.
	Butticci John G	R. L. Polk & Co.
1953	Butticci John	R. L. Polk & Co.
	Butticci John	R. L. Polk & Co.
1949	Butticci John Jennie mech	R. L. Polk & Co.

FINDINGS

<u>Year</u>	<u>Uses</u>	<u>Source</u>
1949	Butticci John Jennie mech	R. L. Polk & Co.
1940	Butticci John Jennie carp	R. L. Polk & Co.
	Butticci John Jennie carp	R. L. Polk & Co.
1935	Sechio Carlo	R. L. Polk & Co.
	Butticci John Jennie lab	R. L. Polk & Co.
	Sechio Carlo	R. L. Polk & Co.
	Butticci John Jennie lab	R. L. Polk & Co.
1930	BUTTICCI GENTEEL (JENNIE) CARPH	R. L. Polk & Co.
	BUTTICCI GENTEEL (JENNIE) CARPH	R. L. Polk & Co.
1925	GACABAE JOSEPHINEH	R. L. Polk & Co.
	GACABAE JENNIE BKBNDRR	R. L. Polk & Co.
	GACABAE JOSEPHINEH	R. L. Polk & Co.
	GACABAE JENNIE BKBNDRR	R. L. Polk & Co.
1920	GREIA MISS EVELYN A R	Pacific Telephone
	GREIA MISS EVELYN A R	Pacific Telephone
1910	Reed Charles pattern mkr r	H. S. Crocker Co.
	Reed Charles pattern mkr r	H. S. Crocker Co.

255 MISSISSIPPI ST

<u>Year</u>	<u>Uses</u>	<u>Source</u>
2017	RAY NYDEN	Cole Information Services
	RAY NYDEN	Cole Information Services
2014	RAY NYDEN	Cole Information Services
	ABIGAIL DEVLIN	Cole Information Services
	LAURENT LESSARD	Cole Information Services
	RAY NYDEN	Cole Information Services
	ABIGAIL DEVLIN	Cole Information Services
	LAURENT LESSARD	Cole Information Services
2009	OCCUPANT UNKNOWN	Cole Information Services
	OCCUPANT UNKNOWN	Cole Information Services
2006	No Current Listing	Haines Company, Inc.
	No Current Listing	Haines Company, Inc.
2004	CITY TOWERS CO	Cole Information Services

FINDINGS

<u>Year</u>	<u>Uses</u>	<u>Source</u>
2004	MATTHEW MILLER	Cole Information Services
	CITY TOWERS CO	Cole Information Services
	MATTHEW MILLER	Cole Information Services
2000	No Current Listings	Haines & Company
	No Current Listings	Haines & Company
1999	OCCUPANT UNKNOWN	Cole Information Services
	MARY MACKINNON	Cole Information Services
	OCCUPANT UNKNOWN	Cole Information Services
	MARY MACKINNON	Cole Information Services
1985	WYATT J	Pacific Bell
	WYATT J	Pacific Bell
1977	Liang Bonnie M Mrs	Pacific Telephone
	Liang Bonnie M Mrs	Pacific Telephone
1971	LIANG WM	Pacific Telephone
	LIANG WM	Pacific Telephone
1966	No Return	R. L. Polk & Co.
	No Return	R. L. Polk & Co.
1962	Loera Andrew	R. L. Polk & Co.
	Loera Andrew	R. L. Polk & Co.
1958	Johansen Robt M	R. L. Polk & Co.
	Johansen Robt M	R. L. Polk & Co.
1953	Hall Weldon G	R. L. Polk & Co.
	Hall Weldon G	R. L. Polk & Co.
1949	Dobbs Louis Mary	R. L. Polk & Co.
	Dobbs Louis Mary	R. L. Polk & Co.
1944	Dobbs Louis H Mary M w hsmn	R. L. Polk & Co.
	Dobbs Louis H Mary M w hsmn	R. L. Polk & Co.
1940	Gonzalez Francisco Josephine lab	R. L. Polk & Co.
	Gonzalez Francisco Josephine lab	R. L. Polk & Co.
1935	Estralla Jesus	R. L. Polk & Co.
	Gonzales Florentino Josephine	R. L. Polk & Co.
	Estralla Jesus	R. L. Polk & Co.

FINDINGS

<u>Year</u>	<u>Uses</u>	<u>Source</u>
1935	Gonzales Florentino Josephine	R. L. Polk & Co.
1930	ASHER LOUIS (MARIE) ELK H	R. L. Polk & Co.
	ASHER PEARL ELK R	R. L. Polk & Co.
	ASHER LOUIS (MARIE) ELK H	R. L. Polk & Co.
	ASHER PEARL ELK R	R. L. Polk & Co.
1925	BURNS PETER M (ELLA) PKRH	R. L. Polk & Co.
	BURNS PETER M (ELLA) PKRH	R. L. Polk & Co.
1910	Greig James J fitter r	H. S. Crocker Co.
	Greig James J fitter r	H. S. Crocker Co.

285 MISSISSIPPI ST

<u>Year</u>	<u>Uses</u>	<u>Source</u>
2017	JOHN WILSON	Cole Information Services
	JOHN WILSON	Cole Information Services
2014	JOHN WILSON	Cole Information Services
	JOHN WILSON	Cole Information Services
2009	JOHN WILSON	Cole Information Services
	JOHN WILSON	Cole Information Services
2006	o TORUNOHA	Haines Company, Inc.
	o TORUNOHA	Haines Company, Inc.
2004	HUMBERTO TORUNO	Cole Information Services
	HUMBERTO TORUNO	Cole Information Services
2000	TORUNO HA	Haines & Company
	TORUNO HA	Haines & Company
1999	JOHN WILSON	Cole Information Services
	JOHN WILSON	Cole Information Services
1994	TORUNO, H A	Cole Information Services
	TORUNO, H A	Cole Information Services
1993	Toruno H A	Pacific Bell
	Toruno H A	Pacific Bell
1990	TORUNO H A	Pacific Bell
	TORUNO H A	Pacific Bell
1985	BARRERA PEDRO	Pacific Bell

FINDINGS

<u>Year</u>	<u>Uses</u>	<u>Source</u>
1985	BARRERA PEDRO	Pacific Bell
1977	Toruno Humberto A	Pacific Telephone
	Toruno Humberto A	Pacific Telephone
1971	TORUNA HUMBERTO A	Pacific Telephone
	TORUNA HUMBERTO A	Pacific Telephone
1966	Toruna Humberto A	R. L. Polk & Co.
	Toruna Humberto A	R. L. Polk & Co.
1962	Toruna Humberto A UN	R. L. Polk & Co.
	Toruna Humberto A UN	R. L. Polk & Co.
1958	Toruna Humberto A	R. L. Polk & Co.
	Toruna Humberto A	R. L. Polk & Co.
1953	John Isaac J	R. L. Polk & Co.
	John Isaac J	R. L. Polk & Co.
1949	John Isaac J Stella M restr	R. L. Polk & Co.
	John Richd L	R. L. Polk & Co.
	John Isaac J Stella M restr	R. L. Polk & Co.
	John Richd L	R. L. Polk & Co.
1944	John Isaac J Stella M bartndr	R. L. Polk & Co.
	John Isaac J Stella M bartndr	R. L. Polk & Co.
1940	John Isaac J Stella John & Kambic	R. L. Polk & Co.
	John Isaac J Stella John & Kambic	R. L. Polk & Co.
1935	John Isaac Stella clk	R. L. Polk & Co.
	John Isaac Stella clk	R. L. Polk & Co.

298 MISSISSIPPI ST

<u>Year</u>	<u>Uses</u>	<u>Source</u>
2017	JUSTIN REESE	Cole Information Services
	JUSTIN REESE	Cole Information Services
2014	JUSTIN REESE	Cole Information Services
	JUSTIN REESE	Cole Information Services
2009	OCCUPANT UNKNOWN	Cole Information Services
	OCCUPANT UNKNOWN	Cole Information Services
2006	o HALLMAN Robert	Haines Company, Inc.

FINDINGS

<u>Year</u>	<u>Uses</u>	<u>Source</u>
2006	o HALLMAN Robert	Haines Company, Inc.
2004	OCCUPANT UNKNOWN	Cole Information Services
	OCCUPANT UNKNOWN	Cole Information Services
2000	MOREYA	Haines & Company
	MOREYA	Haines & Company
1999	OCCUPANT UNKNOWN	Cole Information Services
	OCCUPANT UNKNOWN	Cole Information Services
1994	MOREY, A	Cole Information Services
	MOREY, A	Cole Information Services
1993	Morey A	Pacific Bell
	Morey A	Pacific Bell
1985	FARRIS ROGER	Pacific Bell
	FARRIS ROGER	Pacific Bell
1971	CORONA GUILLERMO	Pacific Telephone
	CORONA GUILLERMO	Pacific Telephone

301 MISSISSIPPI ST

<u>Year</u>	<u>Uses</u>	<u>Source</u>
2014	XIAOYIN LI	Cole Information Services
	XIAOYIN LI	Cole Information Services
2009	VICKI VAUGHN	Cole Information Services
	VICKI VAUGHN	Cole Information Services
2006	SCOTTRobert	Haines Company, Inc.
	SCOTTRobert	Haines Company, Inc.
2004	MAR WONG	Cole Information Services
	MAR WONG	Cole Information Services
2000	WONGMS	Haines & Company
	WONGMS	Haines & Company
1999	VICKI VAUGHN	Cole Information Services
	VICKI VAUGHN	Cole Information Services
1994	WONG, M S	Cole Information Services
	WONG, M S	Cole Information Services
1993	Wong M S	Pacific Bell

FINDINGS

<u>Year</u>	<u>Uses</u>	<u>Source</u>
1993	Wong M S	Pacific Bell
1990	WONG MS	Pacific Bell
	WONG MS	Pacific Bell
1985	WANG SANG	Pacific Bell
	WANG SANG	Pacific Bell
1977	Wong Sang	Pacific Telephone
	Wong Sang	Pacific Telephone
1971	WONG SANG	Pacific Telephone
	WONG SANG	Pacific Telephone
1966	Wong Sang	R. L. Polk & Co.
	Wong Sang	R. L. Polk & Co.
1962	Wong Sang	R. L. Polk & Co.
	Wong Sang	R. L. Polk & Co.
1958	Wong Sing	R. L. Polk & Co.
	Wong Sing	R. L. Polk & Co.
1953	Wong Sang	R. L. Polk & Co.
	Wong Sang	R. L. Polk & Co.

232A MISSISSIPPI ST

<u>Year</u>	<u>Uses</u>	<u>Source</u>
1930	ROGERS HUMPHREY FIREMN H	R. L. Polk & Co.
	ROGERS HUMPHREY FIREMN H	R. L. Polk & Co.

234B MISSISSIPPI ST

<u>Year</u>	<u>Uses</u>	<u>Source</u>
1930	MATTHEWIV HAROLD A (RUTH M) ELK H	R. L. Polk & Co.
	MATTHEWIV HAROLD A (RUTH M) ELK H	R. L. Polk & Co.

OCEAN AVENUE NEAR MIRAMAR AVE

1437 OCEAN AVENUE NEAR MIRAMAR AVE

<u>Year</u>	<u>Uses</u>	<u>Source</u>
1935	GLORIA BEAUTY SHOP Gloria Leffler Permanent Wave \$2.75 No Better Wave at Any Price Open Evenings By Appointment	R. L. Polk & Co.

FINDINGS

<u>Year</u>	<u>Uses</u>	<u>Source</u>
1935	GLORIA BEAUTY SHOP Gloria Leffler Permanent Wave \$2.75 No Better Wave at Any Price Open Evenings By Appointment	R. L. Polk & Co.

PENNSYLVANIA

212 PENNSYLVANIA

<u>Year</u>	<u>Uses</u>	<u>Source</u>
1915	Salw ay Wim H mgr Great Eastern Cas	H. S. Crocker Co.
	Salw ay Wim H mgr Great Eastern Cas	H. S. Crocker Co.

254 PENNSYLVANIA

<u>Year</u>	<u>Uses</u>	<u>Source</u>
1925	H	R. L. Polk & Co.
	H	R. L. Polk & Co.

258 PENNSYLVANIA

<u>Year</u>	<u>Uses</u>	<u>Source</u>
1930	R	R. L. Polk & Co.
	J S H H	R. L. Polk & Co.
	R	R. L. Polk & Co.
	J S H H	R. L. Polk & Co.

260 PENNSYLVANIA

<u>Year</u>	<u>Uses</u>	<u>Source</u>
1930	JOHN FP STEVEDORE R	R. L. Polk & Co.
	JOHN FP STEVEDORE R	R. L. Polk & Co.
1920	HYMRS H R	Pacific Telephone
	HYMRS H R	Pacific Telephone

262 PENNSYLVANIA

<u>Year</u>	<u>Uses</u>	<u>Source</u>
1925	BREEZE JAS P (DELLA) JANITOR H	R. L. Polk & Co.
	BREEZE JAS P (DELLA) JANITOR H	R. L. Polk & Co.

FINDINGS

293 PENNSYLVANIA

<u>Year</u>	<u>Uses</u>	<u>Source</u>
1925	WEISS JOHN M (MINA J WESAB GO)H	R. L. Polk & Co.
	WEISS JOHN M (MINA J WESAB GO)H	R. L. Polk & Co.
1920	KAUNLTA J R	Pacific Telephone
	KAUNLTA J R	Pacific Telephone

295 PENNSYLVANIA

<u>Year</u>	<u>Uses</u>	<u>Source</u>
1925	GRAHAM GEO (ABBIEY) CLKR	R. L. Polk & Co.
	GRAHAM GEO (ABBIEY) CLKR	R. L. Polk & Co.

300 PENNSYLVANIA

<u>Year</u>	<u>Uses</u>	<u>Source</u>
1930	JOHN R	R. L. Polk & Co.
	JOHN R	R. L. Polk & Co.
1925	C FRANK (ELLZ)H	R. L. Polk & Co.
	C FRANK (ELLZ)H	R. L. Polk & Co.

301 PENNSYLVANIA

<u>Year</u>	<u>Uses</u>	<u>Source</u>
1925	DECKER WIN A LAB R	R. L. Polk & Co.
	GREEN VIVIAN INDYWKR U 8 LNDRY R	R. L. Polk & Co.
	R	R. L. Polk & Co.
	DECKER WIN A LAB R	R. L. Polk & Co.
	GREEN VIVIAN INDYWKR U 8 LNDRY R	R. L. Polk & Co.
	R	R. L. Polk & Co.

320 PENNSYLVANIA

<u>Year</u>	<u>Uses</u>	<u>Source</u>
1930	H	R. L. Polk & Co.
	H	R. L. Polk & Co.

324 PENNSYLVANIA

<u>Year</u>	<u>Uses</u>	<u>Source</u>
1925	MOYNAHAN HUMPHREY (NONIE) LAB H	R. L. Polk & Co.

FINDINGS

<u>Year</u>	<u>Uses</u>	<u>Source</u>
1925	MOYNAHAN HUMPHREY (NONIE) LAB H	R. L. Polk & Co.

PENNSYLVANIA AVE

200 PENNSYLVANIA AVE

<u>Year</u>	<u>Uses</u>	<u>Source</u>
2009	OCCUPANT UNKNOWN	Cole Information Services
	OCCUPANT UNKNOWN	Cole Information Services
1999	OCCUPANT UNKNOWN	Cole Information Services
	OCCUPANT UNKNOWN	Cole Information Services

208 PENNSYLVANIA AVE

<u>Year</u>	<u>Uses</u>	<u>Source</u>
2017	BROWNSTEIN & CRANE SURGICAL SERVICES	Cole Information Services
	FRED SWAN	Cole Information Services
	13SQUARED STUDIO	Cole Information Services
	ALTER ECO AMERICAS INC	Cole Information Services
	ESSEX PROPERTY TRUST	Cole Information Services
	YOUNES IDRISI	Cole Information Services
	JERRY RYLE	Cole Information Services
	TOBY COSTELLO	Cole Information Services
	GAVIN NEENAN	Cole Information Services
	LORI RHODES	Cole Information Services
	RICHARD SHERIDAN	Cole Information Services
	JON STOA	Cole Information Services
	ROMAN BOSTIC	Cole Information Services
	ASHLEY CAMPBELL	Cole Information Services
	AMANDA CHA	Cole Information Services
	KYLE MIRRO	Cole Information Services
	ALESSANDRO STELLA	Cole Information Services
	JARRET CUISINIER	Cole Information Services
	STEPHEN BARONE	Cole Information Services
	MOBLEY BLOOMFIELD	Cole Information Services

FINDINGS

<u>Year</u>	<u>Uses</u>	<u>Source</u>
2017	BROWNSTEIN & CRANE SURGICAL SERVICES	Cole Information Services
	FRED SWAN	Cole Information Services
	13SQUARED STUDIO	Cole Information Services
	ALTER ECO AMERICAS INC	Cole Information Services
	ESSEX PROPERTY TRUST	Cole Information Services
	YOUNES IDRISSE	Cole Information Services
	JERRY RYLE	Cole Information Services
	TOBY COSTELLO	Cole Information Services
	GAVIN NEENAN	Cole Information Services
	LORI RHODES	Cole Information Services
	RICHARD SHERIDAN	Cole Information Services
	JON STOA	Cole Information Services
	ROMAN BOSTIC	Cole Information Services
	ASHLEY CAMPBELL	Cole Information Services
	AMANDA CHA	Cole Information Services
	KYLE MIRRO	Cole Information Services
	ALESSANDRO STELLA	Cole Information Services
	JARRET CUISINIER	Cole Information Services
	STEPHEN BARONE	Cole Information Services
	MOBLEY BLOOMFIELD	Cole Information Services
2014	BROWNSTEIN & CRANE SURGICAL SERVICES	Cole Information Services
	ANGELA MILLER	Cole Information Services
	ALTER ECO AMERICAS INC	Cole Information Services
	13SQUARED STUDIO	Cole Information Services
	JERRY RYLE	Cole Information Services
	JAIME WILLIAMSON	Cole Information Services
	ANDREW BELL	Cole Information Services
	LORI RHODES	Cole Information Services
	ADOLFO FORONDA	Cole Information Services
	KRISTA GAETA	Cole Information Services
LULITA DUKE	Cole Information Services	

FINDINGS

<u>Year</u>	<u>Uses</u>	<u>Source</u>
2014	JENNIFER MOBLEY	Cole Information Services
	TARYN CORRAL	Cole Information Services
	JARRET CUISINIER	Cole Information Services
	LANI PEDERSON	Cole Information Services
	ERIN RICKENBAKER	Cole Information Services
	MIRNA RIVERA	Cole Information Services
	MOBLEY BLOOMFIELD	Cole Information Services
	BROWNSTEIN & CRANE SURGICAL SERVICES	Cole Information Services
	ANGELA MILLER	Cole Information Services
	ALTER ECO AMERICAS INC	Cole Information Services
	13SQUARED STUDIO	Cole Information Services
	JAIME WILLIAMSON	Cole Information Services
	JERRY RYLE	Cole Information Services
	ANDREW BELL	Cole Information Services
	LORI RHODES	Cole Information Services
	ADOLFO FORONDA	Cole Information Services
	KRISTA GAETA	Cole Information Services
	LULITA DUKE	Cole Information Services
	JENNIFER MOBLEY	Cole Information Services
	TARYN CORRAL	Cole Information Services
JARRET CUISINIER	Cole Information Services	
LANI PEDERSON	Cole Information Services	
ERIN RICKENBAKER	Cole Information Services	
MIRNA RIVERA	Cole Information Services	
MOBLEY BLOOMFIELD	Cole Information Services	
2009	RODRIGO SAMPERA	Cole Information Services
	BRISTOL P O S	Cole Information Services
	JON STOA	Cole Information Services
	JOHN REED	Cole Information Services
	VINCENT DAGRON	Cole Information Services
	BETH WEGNER	Cole Information Services
	ADOLFO FORONDA	Cole Information Services

FINDINGS

<u>Year</u>	<u>Uses</u>	<u>Source</u>
2009	MELISSA EHLERS	Cole Information Services
	ALLAN DYE	Cole Information Services
	SETH CARTER	Cole Information Services
	CHARLES JANWAY	Cole Information Services
	MATTHEW ASPBURY	Cole Information Services
	MIRNA RIVERA	Cole Information Services
	LANI PEDERSON	Cole Information Services
	JEFFREY CATHCART	Cole Information Services
	DAVID CARDEGNA	Cole Information Services
	TODD JOHNSON	Cole Information Services
	ROBERT FODOR	Cole Information Services
	OAKJOO CHOI	Cole Information Services
	RODRIGO SAMPERA	Cole Information Services
	BRISTOL P O S	Cole Information Services
	JON STOA	Cole Information Services
	JOHN REED	Cole Information Services
	VINCENT DAGRON	Cole Information Services
	BETH WEGNER	Cole Information Services
	ADOLFO FORONDA	Cole Information Services
	MELISSA EHLERS	Cole Information Services
	ALLAN DYE	Cole Information Services
	SETH CARTER	Cole Information Services
	CHARLES JANWAY	Cole Information Services
	MATTHEW ASPBURY	Cole Information Services
	MIRNA RIVERA	Cole Information Services
	LANI PEDERSON	Cole Information Services
DAVID CARDEGNA	Cole Information Services	
JEFFREY CATHCART	Cole Information Services	
TODD JOHNSON	Cole Information Services	
ROBERT FODOR	Cole Information Services	
OAKJOO CHOI	Cole Information Services	
2006	APARTMENTS	Haines Company, Inc.

FINDINGS

<u>Year</u>	<u>Uses</u>	<u>Source</u>
2006	SQUARED STUDIO	Haines Company, Inc.
	ALTER ECO	Haines Company, Inc.
	AMERICAS INC ASPBURY Mat	Haines Company, Inc.
	CARTERSeth	Haines Company, Inc.
	CHUAYuling	Haines Company, Inc.
	GLUCKSTERN Sasrah	Haines Company, Inc.
	KORTEAnn	Haines Company, Inc.
	MELSTED Nathan	Haines Company, Inc.
	RIVERAM	Haines Company, Inc.
	RIVERAMima	Haines Company, Inc.
	STICKLEYRobb J	Haines Company, Inc.
	GLUCKSTERN Sasrah	Haines Company, Inc.
	KORTEAnn	Haines Company, Inc.
	MELSTED Nathan	Haines Company, Inc.
	RIVERAM	Haines Company, Inc.
	RIVERAMima	Haines Company, Inc.
	STICKLEYRobb J	Haines Company, Inc.
	APARTMENTS	Haines Company, Inc.
	SQUARED STUDIO	Haines Company, Inc.
	ALTER ECO	Haines Company, Inc.
AMERICAS INC ASPBURY Mat	Haines Company, Inc.	
CARTERSeth	Haines Company, Inc.	
CHUAYuling	Haines Company, Inc.	
2004	MONIKA DHAWAN	Cole Information Services
	BRISTOL P O S	Cole Information Services
	HILARIE LIEBER	Cole Information Services
	JOEL COUNTER	Cole Information Services
	MICHAEL KYONO	Cole Information Services
	LANCE LARIVÉE	Cole Information Services
	LISA CHIN	Cole Information Services
	ADOLFO FORONDA	Cole Information Services
ROBERT FOUNTAIN	Cole Information Services	

FINDINGS

<u>Year</u>	<u>Uses</u>	<u>Source</u>
2004	ALVIN HELLEMANS	Cole Information Services
	KERRY RODGERS	Cole Information Services
	MIRNA RIVERA	Cole Information Services
	FRED ZIRDUNG	Cole Information Services
	K FUMAI	Cole Information Services
	ROBB STICKLEY	Cole Information Services
	SARAH KLING	Cole Information Services
	JACK GILL	Cole Information Services
	TARA GENERALOVICK	Cole Information Services
	NATHAN WILLIS	Cole Information Services
	RAY CHERNLY	Cole Information Services
	ROBERT W FOUNTAIN DESIGNS	Cole Information Services
	TRACE WAX	Cole Information Services
	MONIKA DHAWAN	Cole Information Services
	BRISTOL P O S	Cole Information Services
	JOEL COUNTER	Cole Information Services
	HILARIE LIEBER	Cole Information Services
	ADOLFO FORONDA	Cole Information Services
	ROBERT FOUNTAIN	Cole Information Services
	MICHAEL KYONO	Cole Information Services
	LANCE LARIVEE	Cole Information Services
	LISA CHIN	Cole Information Services
	ALVIN HELLEMANS	Cole Information Services
	KERRY RODGERS	Cole Information Services
	MIRNA RIVERA	Cole Information Services
	FRED ZIRDUNG	Cole Information Services
	K FUMAI	Cole Information Services
	ROBB STICKLEY	Cole Information Services
	SARAH KLING	Cole Information Services
	JACK GILL	Cole Information Services
	TARA GENERALOVICK	Cole Information Services
	NATHAN WILLIS	Cole Information Services

FINDINGS

<u>Year</u>	<u>Uses</u>	<u>Source</u>
2004	RAY CHERNLY	Cole Information Services
	ROBERT W FOUNTAIN DESIGNS	Cole Information Services
	TRACE WAX	Cole Information Services
2000	No Current Listings	Haines & Company
	No Current Listings	Haines & Company
1999	VINCENT DAGRON	Cole Information Services
	TODD JOHNSON	Cole Information Services
	DAVID CARDEGNA	Cole Information Services
	JEFFREY CATHCART	Cole Information Services
	LANI PEDERSON	Cole Information Services
	MIRNA RIVERA	Cole Information Services
	RODRIGO SAMPERA	Cole Information Services
	OAKJOO CHOI	Cole Information Services
	ADOLFO FORONDA	Cole Information Services
	JON STOA	Cole Information Services
	JOHN REED	Cole Information Services
	ROBERT FODOR	Cole Information Services
	BETH WEGNER	Cole Information Services
	MELISSA EHLERS	Cole Information Services
	ALLAN DYE	Cole Information Services
	SETH CARTER	Cole Information Services
	CHARLES JANWAY	Cole Information Services
	MATTHEW ASPBURY	Cole Information Services
	BETH WEGNER	Cole Information Services
	TODD JOHNSON	Cole Information Services
DAVID CARDEGNA	Cole Information Services	
JEFFREY CATHCART	Cole Information Services	
LANI PEDERSON	Cole Information Services	
MIRNA RIVERA	Cole Information Services	
RODRIGO SAMPERA	Cole Information Services	
OAKJOO CHOI	Cole Information Services	
JON STOA	Cole Information Services	

FINDINGS

<u>Year</u>	<u>Uses</u>	<u>Source</u>
1999	JOHN REED	Cole Information Services
	VINCENT DAGRON	Cole Information Services
	ROBERT FODOR	Cole Information Services
	ADOLFO FORONDA	Cole Information Services
	MELISSA EHLERS	Cole Information Services
	ALLAN DYE	Cole Information Services
	SETH CARTER	Cole Information Services
	CHARLES JANWAY	Cole Information Services
1994	MATTHEW ASPBURY	Cole Information Services
	ELECTROREP INC	Cole Information Services
1993	ELECTROREP INC	Cole Information Services
	ELECTROREP INC	Pacific Bell
1990	ELECTROREP INC	Pacific Bell
	ELECTROREP INC	Pacific Bell
1985	ELECTROREP INC	Pacific Bell
	ELECTROMARKETING	Pacific Bell
	ELECTROMARKETING	Pacific Bell
	ELECTROREP INC	Pacific Bell
1915	Celsi Constantino lab r	H. S. Crocker Co.
	Celsi PFrank elk r	H. S. Crocker Co.
	Celsi Candido lab r	H. S. Crocker Co.
	Celsi Constantino lab r	H. S. Crocker Co.
	Celsi PFrank elk r	H. S. Crocker Co.
	Celsi Candido lab r	H. S. Crocker Co.

210 PENNSYLVANIA AVE

<u>Year</u>	<u>Uses</u>	<u>Source</u>
1930	RANGOGNLI VICTOR LABH	R. L. Polk & Co.
	RANGOGNLI VICTOR LABH	R. L. Polk & Co.
1925	VELLA PAUL FURN FNSHRR	R. L. Polk & Co.
	ANDERSON HENRY (BESS)H	R. L. Polk & Co.
	VELLA PAUL FURN FNSHRR	R. L. Polk & Co.

FINDINGS

<u>Year</u>	<u>Uses</u>	<u>Source</u>
1925	ANDERSON HENRY (BESS)H	R. L. Polk & Co.
1910	Coccoris George lab r	H. S. Crocker Co.
	Coccoris George lab r	H. S. Crocker Co.

212 PENNSYLVANIA AVE

<u>Year</u>	<u>Uses</u>	<u>Source</u>
1930	GREENE THOS F (JOSEPHINE) TMSTR H	R. L. Polk & Co.
	GREENE THOS F (JOSEPHINE) TMSTR H	R. L. Polk & Co.
1915	Salvotti John lab r	H. S. Crocker Co.
	Salvotti John lab r	H. S. Crocker Co.
1910	Agani Giuseppe lab r	H. S. Crocker Co.
	Agani Giuseppe lab r	H. S. Crocker Co.

216 PENNSYLVANIA AVE

<u>Year</u>	<u>Uses</u>	<u>Source</u>
1949	Gallegos Thos R jr w hsmn	R. L. Polk & Co.
	Gallegos Thos R jr w hsmn	R. L. Polk & Co.
1930	TONOLA JOHN P SLSMNH	R. L. Polk & Co.
	TONOLA JOHN P SLSMNH	R. L. Polk & Co.
1910	Kane Neill Jr lab r	H. S. Crocker Co.
	Kane Neill riveter r	H. S. Crocker Co.
	Kane Neill Jr lab r	H. S. Crocker Co.
	Kane Neill riveter r	H. S. Crocker Co.

218 PENNSYLVANIA AVE

<u>Year</u>	<u>Uses</u>	<u>Source</u>
1910	Kane Cornelius lab r	H. S. Crocker Co.
	Kane Cornelius Jr lab r	H. S. Crocker Co.
	Kane Cornelius lab r	H. S. Crocker Co.
	Kane Cornelius Jr lab r	H. S. Crocker Co.

238 PENNSYLVANIA AVE

<u>Year</u>	<u>Uses</u>	<u>Source</u>
2000	No Current Listings	Haines & Company
	No Current Listings	Haines & Company

FINDINGS

243 PENNSYLVANIA AVE

<u>Year</u>	<u>Uses</u>	<u>Source</u>
1940	Floras Amelia Mrs	R. L. Polk & Co.
	Floras Amelia Mrs	R. L. Polk & Co.

247 PENNSYLVANIA AVE

<u>Year</u>	<u>Uses</u>	<u>Source</u>
1915	Risso Giovanni lab r	H. S. Crocker Co.
	Firpo Antonio lab a	H. S. Crocker Co.
	Risso Giovanni lab r	H. S. Crocker Co.
	Firpo Antonio lab a	H. S. Crocker Co.

250 PENNSYLVANIA AVE

<u>Year</u>	<u>Uses</u>	<u>Source</u>
2000	No Current Listings	Haines & Company
	No Current Listings	Haines & Company
1985	RIVERA ENRLQUE	Pacific Bell
	RIVERA ENRLQUE	Pacific Bell
1977	Cason John	Pacific Telephone
	Cason John	Pacific Telephone
1971	NO RETURN	Pacific Telephone
	BROWN ROSE	Pacific Telephone
	NO RETURN	Pacific Telephone
	BROWN ROSE	Pacific Telephone

251 PENNSYLVANIA AVE

<u>Year</u>	<u>Uses</u>	<u>Source</u>
1953	Butler Jas C	R. L. Polk & Co.
	Butler Jas C	R. L. Polk & Co.
1949	Banta Frank Virginia mach opr	R. L. Polk & Co.
	Neven Frank Pose P pntr	R. L. Polk & Co.
	Banta Frank Virginia mach opr	R. L. Polk & Co.
	Neven Frank Pose P pntr	R. L. Polk & Co.
1944	Veloz Victoria emp UPBCo	R. L. Polk & Co.
	Veloz Victoria emp UPBCo	R. L. Polk & Co.

FINDINGS

<u>Year</u>	<u>Uses</u>	<u>Source</u>
1930	EDW B (MARY) MECH H	R. L. Polk & Co.
	EDW B (MARY) MECH H	R. L. Polk & Co.
1925	DONATI ANDREW (MARY) LABH	R. L. Polk & Co.
	DONATI ANDREW (MARY) LABH	R. L. Polk & Co.

252 PENNSYLVANIA AVE

<u>Year</u>	<u>Uses</u>	<u>Source</u>
1985	OWENS MICHELLE	Pacific Bell
	OWENS MICHELLE	Pacific Bell
1915	Murray Chas painter r	H. S. Crocker Co.
	Murray Chas painter r	H. S. Crocker Co.
1910	Rose Charles lab r	H. S. Crocker Co.
	Rose Charles lab r	H. S. Crocker Co.

253 PENNSYLVANIA AVE

<u>Year</u>	<u>Uses</u>	<u>Source</u>
1953	Moran Rudolph	R. L. Polk & Co.
	Moran Rudolph	R. L. Polk & Co.
1949	Santibanez Jose F Laura E lab	R. L. Polk & Co.
	Ramirez Fredrico lab	R. L. Polk & Co.
	Santibanez Jose F Laura E lab	R. L. Polk & Co.
	Ramirez Fredrico lab	R. L. Polk & Co.
1925	STRAIN JAS W LABH	R. L. Polk & Co.
	STRAIN JAS W LABH	R. L. Polk & Co.
1915	Butler Thos F lab r	H. S. Crocker Co.
	Butler Jas lab r	H. S. Crocker Co.
	Butler Thos F lab r	H. S. Crocker Co.
	Butler Jas lab r	H. S. Crocker Co.

254 PENNSYLVANIA AVE

<u>Year</u>	<u>Uses</u>	<u>Source</u>
2017	JAMES WILKINS	Cole Information Services
	JAMES WILKINS	Cole Information Services
2014	JAMES WILKINS	Cole Information Services

FINDINGS

<u>Year</u>	<u>Uses</u>	<u>Source</u>
2014	JAMES WILKINS	Cole Information Services
2009	JAMES WILKINS	Cole Information Services
	JAMES WILKINS	Cole Information Services
2006	CHIANG Del la	Haines Company, Inc.
	LEE Nicholas	Haines Company, Inc.
	a NEEDLEMAN David	Haines Company, Inc.
	CHIANG Del la	Haines Company, Inc.
	LEE Nicholas	Haines Company, Inc.
	a NEEDLEMAN David	Haines Company, Inc.
2000	PERRY Wayne	Haines & Company
	PERRY Wayne	Haines & Company
1999	JAMES WILKINS	Cole Information Services
	JAMES WILKINS	Cole Information Services
1958	Sanacaterina Sam	R. L. Polk & Co.
	Sanacaterina Sam	R. L. Polk & Co.
1953	Santacaterina Sam	R. L. Polk & Co.
	Santacaterina Sam	R. L. Polk & Co.
1949	Uldrico Sam Esther lab The Old Shack	R. L. Polk & Co.
	Uldrico Sam Esther lab The Old Shack	R. L. Polk & Co.
1930	KASTROPIL FRANK (URSILLA) MECHH	R. L. Polk & Co.
	KASTROPIL FRANK (URSILLA) MECHH	R. L. Polk & Co.
1925	HOFFMAN BESSIE MRS PHONE OPR R	R. L. Polk & Co.
	HOFFMAN BESSIE MRS PHONE OPR R	R. L. Polk & Co.

255 PENNSYLVANIA AVE

<u>Year</u>	<u>Uses</u>	<u>Source</u>
1953	Lopez Henry	R. L. Polk & Co.
	Lopez Henry	R. L. Polk & Co.
1949	Bentley Henry	R. L. Polk & Co.
	Bentley Henry	R. L. Polk & Co.
1940	Cortez Sabino Aleta lab	R. L. Polk & Co.
	Cortez Sabino Aleta lab	R. L. Polk & Co.
1930	FERNANDES GRACINDA BAGMKRR	R. L. Polk & Co.

FINDINGS

<u>Year</u>	<u>Uses</u>	<u>Source</u>
1930	FERNANDES ERNEST S (MARIE) CONDH	R. L. Polk & Co.
	FERNANDES GRACINDA BAGMKRR	R. L. Polk & Co.
	FERNANDES ERNEST S (MARIE) CONDH	R. L. Polk & Co.
1925	MANNING JOHN WH	R. L. Polk & Co.
	MANNING JOHN WH	R. L. Polk & Co.

256 PENNSYLVANIA AVE

<u>Year</u>	<u>Uses</u>	<u>Source</u>
2017	WILLIAM BROWN	Cole Information Services
	WILLIAM BROWN	Cole Information Services
2014	WILLIAM BROWN	Cole Information Services
	WILLIAM BROWN	Cole Information Services
2009	MONICA ANDREWS	Cole Information Services
	MONICA ANDREWS	Cole Information Services
2004	OCCUPANT UNKNOWN	Cole Information Services
	PATHOCON	Cole Information Services
	OCCUPANT UNKNOWN	Cole Information Services
	PATHOCON	Cole Information Services
1999	MONICA ANDREWS	Cole Information Services
	MONICA ANDREWS	Cole Information Services
1958	Valencia Henry	R. L. Polk & Co.
	Valencia Henry	R. L. Polk & Co.
1953	Wolfskill Marcus	R. L. Polk & Co.
	Wolfskill Marcus	R. L. Polk & Co.
1949	Wolfskill Marcus Carmen firelighter SPCo	R. L. Polk & Co.
	Wolfskill Marcus Carmen firelighter SPCo	R. L. Polk & Co.
1930	FERNANDES JOS S (LUCIA) LABH	R. L. Polk & Co.
	FERNANDES JOS S (LUCIA) LABH	R. L. Polk & Co.
1925	NADLO MICH (MARY) POILERMKR H	R. L. Polk & Co.
	NADLO MICH (MARY) POILERMKR H	R. L. Polk & Co.

258 PENNSYLVANIA AVE

<u>Year</u>	<u>Uses</u>	<u>Source</u>
1958	Moncado Maria Mrs	R. L. Polk & Co.

FINDINGS

<u>Year</u>	<u>Uses</u>	<u>Source</u>
1958	Moncado Maria Mrs	R. L. Polk & Co.
1953	Morton Hannah E Mrs	R. L. Polk & Co.
	Morton Hannah E Mrs	R. L. Polk & Co.
1949	Morton Edw W Hannah w hsmn	R. L. Polk & Co.
	Morton Edw W Hannah w hsmn	R. L. Polk & Co.
1944	Ellis Fredk H shtmtlw kr	R. L. Polk & Co.
	Morton Edw W Hannah E w hsmn	R. L. Polk & Co.
	Ellis Fredk H shtmtlw kr	R. L. Polk & Co.
	Morton Edw W Hannah E w hsmn	R. L. Polk & Co.
1925	BURKE JAS IRONWKRR	R. L. Polk & Co.
	MCHUGH JAS C H	R. L. Polk & Co.
	BURKE JAS IRONWKRR	R. L. Polk & Co.
	MCHUGH JAS C H	R. L. Polk & Co.
1915	Row an John lab h	H. S. Crocker Co.
	Row an John lab h	H. S. Crocker Co.
1910	Kelly John M lab r	H. S. Crocker Co.
	Kelly John M lab r	H. S. Crocker Co.

260 PENNSYLVANIA AVE

<u>Year</u>	<u>Uses</u>	<u>Source</u>
2017	LEWIS RAMEY	Cole Information Services
	LEWIS RAMEY	Cole Information Services
2014	LEWIS RAMEY	Cole Information Services
	THIERRY CHAUVIN	Cole Information Services
	THIERRY CHAUVIN	Cole Information Services
	LEWIS RAMEY	Cole Information Services
2009	OCCUPANT UNKNOWN	Cole Information Services
	OCCUPANT UNKNOWN	Cole Information Services
2006	o SHAHPradyut	Haines Company, Inc.
	o SHAHPradyut	Haines Company, Inc.
2004	OCCUPANT UNKNOWN	Cole Information Services
	OCCUPANT UNKNOWN	Cole Information Services
2000	No Current Listings	Haines & Company

FINDINGS

<u>Year</u>	<u>Uses</u>	<u>Source</u>
2000	No Current Listings	Haines & Company
1999	OCCUPANT UNKNOWN	Cole Information Services
	OCCUPANT UNKNOWN	Cole Information Services
1977	Stephens Walter L	Pacific Telephone
	Lee C	Pacific Telephone
	Lee C	Pacific Telephone
	Stephens Walter L	Pacific Telephone
1971	RIVERS MARY MRS	Pacific Telephone
	DASHIEL JAMES	Pacific Telephone
	STEPHENS WALTER L	Pacific Telephone
	RIVERS MARY MRS	Pacific Telephone
	DASHIEL JAMES	Pacific Telephone
	STEPHENS WALTER L	Pacific Telephone
1958	Sloan Lucille A Mrs	R. L. Polk & Co.
	Sloan Lucille A Mrs	R. L. Polk & Co.
1953	Sloan Wm J	R. L. Polk & Co.
	Sloan Wm J	R. L. Polk & Co.
1949	Sloan Wm J jr clk	R. L. Polk & Co.
	Sloan Wm J Lucille A	R. L. Polk & Co.
	Sloan Wm J jr clk	R. L. Polk & Co.
	Sloan Wm J Lucille A	R. L. Polk & Co.
1930	SLOAN WM J (LUCILE) COFFEE ROASTERH	R. L. Polk & Co.
	SLOAN WM J (LUCILE) COFFEE ROASTERH	R. L. Polk & Co.
1925	SLOAN WM T (LUCILLE) COFFEE ROASTERH	R. L. Polk & Co.
	HEAPHY JOHN F LABR	R. L. Polk & Co.
	SLOAN WM T (LUCILLE) COFFEE ROASTERH	R. L. Polk & Co.
	HEAPHY JOHN F LABR	R. L. Polk & Co.
1915	Sloan Wm J clk r	H. S. Crocker Co.
	Sloan Wm J clk r	H. S. Crocker Co.
1910	Sloan W J porter r	H. S. Crocker Co.
	Sloan W J porter r	H. S. Crocker Co.

FINDINGS

262 PENNSYLVANIA AVE

<u>Year</u>	<u>Uses</u>	<u>Source</u>
2017	ANDREW BROZEK	Cole Information Services
	ANDREW BROZEK	Cole Information Services
2014	POLK WILLIAMS	Cole Information Services
	POLK WILLIAMS	Cole Information Services
2009	MATTHEW WILLIAMS	Cole Information Services
	MATTHEW WILLIAMS	Cole Information Services
2006	No Current Listing	Haines Company, Inc.
	No Current Listing	Haines Company, Inc.
2004	OCCUPANT UNKNOWN	Cole Information Services
	OCCUPANT UNKNOWN	Cole Information Services
2000	No Current Listings	Haines & Company
	No Current Listings	Haines & Company
1999	MATTHEW WILLIAMS	Cole Information Services
	MATTHEW WILLIAMS	Cole Information Services
1966	Moore Gary L	R. L. Polk & Co.
	Moore Gary L	R. L. Polk & Co.
1958	Vacant	R. L. Polk & Co.
	Vacant	R. L. Polk & Co.
1953	Vacant	R. L. Polk & Co.
	Vacant	R. L. Polk & Co.
1949	Fischer Jos J jr	R. L. Polk & Co.
	Fischer Jos J Lena	R. L. Polk & Co.
	Fischer Jos J jr	R. L. Polk & Co.
	Fischer Jos J Lena	R. L. Polk & Co.
1930	SIMONI JOHN SLSMNR	R. L. Polk & Co.
	LINDICH ANTONIO MECHR	R. L. Polk & Co.
	CASEY PETER (LILLIAN)H	R. L. Polk & Co.
	SIMONI JOHN SLSMNR	R. L. Polk & Co.
	LINDICH ANTONIO MECHR	R. L. Polk & Co.
	CASEY PETER (LILLIAN)H	R. L. Polk & Co.
1925	BREEZE WM ELK SPERRY FLOUR COR	R. L. Polk & Co.

FINDINGS

<u>Year</u>	<u>Uses</u>	<u>Source</u>
1925	BREEZE MARTHA WITH I MAGNIN & COR	R. L. Polk & Co.
	BREEZE HELEN ELKR	R. L. Polk & Co.
	BREEZE WM ELK SPERRY FLOUR COR	R. L. Polk & Co.
	BREEZE MARTHA WITH I MAGNIN & COR	R. L. Polk & Co.
	BREEZE HELEN ELKR	R. L. Polk & Co.
1915	Breeze Jas P porter h	H. S. Crocker Co.
	Breeze Jas P porter h	H. S. Crocker Co.
1910	Butler James lab r	H. S. Crocker Co.
	Butler James lab r	H. S. Crocker Co.

268 PENNSYLVANIA AVE

<u>Year</u>	<u>Uses</u>	<u>Source</u>
2006	KIRK Law rence	Haines Company, Inc.
	KIRK Law rence	Haines Company, Inc.
2000	OKIRK Law rence	Haines & Company
	OKIRK Law rence	Haines & Company

270 PENNSYLVANIA AVE

<u>Year</u>	<u>Uses</u>	<u>Source</u>
2017	GINGER HAMILTON	Cole Information Services
	GINGER HAMILTON	Cole Information Services
2014	JOHN VUCINICH	Cole Information Services
	GINGER HAMILTON	Cole Information Services
	NICOLE WILLIAMS	Cole Information Services
	GINGER HAMILTON	Cole Information Services
	JOHN VUCINICH	Cole Information Services
	NICOLE WILLIAMS	Cole Information Services
2009	KIRK BUILDERS	Cole Information Services
	OCCUPANT UNKNOWN	Cole Information Services
	KIRK BUILDERS	Cole Information Services
	OCCUPANT UNKNOWN	Cole Information Services
2006	o KIRKLJohn	Haines Company, Inc.
	o KIRKLJohn	Haines Company, Inc.
2004	GINGER HAMILTON	Cole Information Services

FINDINGS

<u>Year</u>	<u>Uses</u>	<u>Source</u>
2004	LAWRENCE KIRK	Cole Information Services
	GINGER HAMILTON	Cole Information Services
	LAWRENCE KIRK	Cole Information Services
2000	KIRK L John	Haines & Company
	KIRK L John	Haines & Company
1999	OCCUPANT UNKNOWN	Cole Information Services
	OCCUPANT UNKNOWN	Cole Information Services
1994	KIRK, L J	Cole Information Services
	KIRK, L J	Cole Information Services
1993	Kirk L John	Pacific Bell
	Kirk L John	Pacific Bell
1990	GONZALEZ DEL VALLE J A	Pacific Bell
	BROWN TERESINA	Pacific Bell
	GONZALEZ DEL VALLE J A	Pacific Bell
	BROWN TERESINA	Pacific Bell
1977	Shami Fuad	Pacific Telephone
	Shami Salim	Pacific Telephone
	Shami Fuad	Pacific Telephone
	Shami Salim	Pacific Telephone
1971	JOHNSON G L	Pacific Telephone
	JOHNSON G L	Pacific Telephone
1966	Vacant	R. L. Polk & Co.
	Vacant	R. L. Polk & Co.

272 PENNSYLVANIA AVE

<u>Year</u>	<u>Uses</u>	<u>Source</u>
1966	Mc Cune Robt	R. L. Polk & Co.
	Mc Cune Robt	R. L. Polk & Co.

277 PENNSYLVANIA AVE

<u>Year</u>	<u>Uses</u>	<u>Source</u>
1966	Vacant	R. L. Polk & Co.
	Vacant	R. L. Polk & Co.
1962	Arrow Hart & Hegeman Elec Co mfrs	R. L. Polk & Co.

FINDINGS

<u>Year</u>	<u>Uses</u>	<u>Source</u>
1962	Arrow Hart & Hegeman Elec Co mfrs	R. L. Polk & Co.
1958	Arrow Hart & Hegeman Elec Co	R. L. Polk & Co.
	Arrow Hart & Hegeman Elec Co	R. L. Polk & Co.
1953	Monarch Supply Co indus sups w hol and jobbers	R. L. Polk & Co.
	Monarch Supply Co indus sups w hol and jobbers	R. L. Polk & Co.

279 PENNSYLVANIA AVE

<u>Year</u>	<u>Uses</u>	<u>Source</u>
1962	Law son Roy	R. L. Polk & Co.
	Law son Roy	R. L. Polk & Co.
1958	Calhoun Robt	R. L. Polk & Co.
	Calhoun Robt	R. L. Polk & Co.

280 PENNSYLVANIA AVE

<u>Year</u>	<u>Uses</u>	<u>Source</u>
2017	PETER COHN	Cole Information Services
	THERESA HERD	Cole Information Services
	PETER COHN	Cole Information Services
	THERESA HERD	Cole Information Services
2014	THERESA HERD	Cole Information Services
	PETER COHN	Cole Information Services
	THERESA HERD	Cole Information Services
	PETER COHN	Cole Information Services
2009	PETER COHN	Cole Information Services
	LAWRENCE HERD	Cole Information Services
	PETER COHN	Cole Information Services
	LAWRENCE HERD	Cole Information Services
2006	COHN Peter G	Haines Company, Inc.
	HERD Law rence	Haines Company, Inc.
	COHN Peter G	Haines Company, Inc.
	HERD Law rence	Haines Company, Inc.
2004	PETER COHN	Cole Information Services
	LAWRENCE HERD	Cole Information Services

FINDINGS

<u>Year</u>	<u>Uses</u>	<u>Source</u>
2004	PETER COHN	Cole Information Services
	LAWRENCE HERD	Cole Information Services
2000	OALIOTO Joseph	Haines & Company
	COHN Peter G	Haines & Company
	HERD Law rence	Haines & Company
	OALIOTO Joseph	Haines & Company
	COHN Peter G	Haines & Company
	HERD Law rence	Haines & Company
1999	PETER COHN	Cole Information Services
	LAWRENCE HERD	Cole Information Services
	PETER COHN	Cole Information Services
	LAWRENCE HERD	Cole Information Services
1994	HERD, L	Cole Information Services
	HERD, L	Cole Information Services
1993	Cohn Peter G	Pacific Bell
	Herd Law rence	Pacific Bell
	Cohn Peter G	Pacific Bell
	Herd Law rence	Pacific Bell
1990	COHN PETER G	Pacific Bell
	HERD LAWRENCE	Pacific Bell
	HERD LAWRENCE	Pacific Bell
	COHN PETER G	Pacific Bell
1985	COHN PETER G	Pacific Bell
	HERD LAWRENCE	Pacific Bell
	ROBINSON J C	Pacific Bell
	COHN PETER G	Pacific Bell
	HERD LAWRENCE	Pacific Bell
1977	ROBINSON J C	Pacific Bell
	Apartments	Pacific Telephone
	Herd Law rence	Pacific Telephone
	Cohn Peter	Pacific Telephone
	Jefferson R L	Pacific Telephone

FINDINGS

<u>Year</u>	<u>Uses</u>	<u>Source</u>
1977	Whitney R	Pacific Telephone
	Apartments	Pacific Telephone
	Herd Lawrence	Pacific Telephone
	Cohn Peter	Pacific Telephone
	Jefferson R L	Pacific Telephone
	Whitney R	Pacific Telephone
1971	APARTMENTS	Pacific Telephone
	BARRAGAN RICHD	Pacific Telephone
	DAME C A	Pacific Telephone
	GOODWIN CAROL M	Pacific Telephone
	COCKERY JOHN O	Pacific Telephone
	APARTMENTS	Pacific Telephone
	BARRAGAN RICHD	Pacific Telephone
	DAME C A	Pacific Telephone
	GOODWIN CAROL M	Pacific Telephone
COCKERY JOHN O	Pacific Telephone	
1966	Apartments	R. L. Polk & Co.
	Vacant	R. L. Polk & Co.
	Montoya Jose	R. L. Polk & Co.
	Vacant	R. L. Polk & Co.
	Munk Hans	R. L. Polk & Co.
	Apartments	R. L. Polk & Co.
	Vacant	R. L. Polk & Co.
	Montoya Jose	R. L. Polk & Co.
	Vacant	R. L. Polk & Co.
	Munk Hans	R. L. Polk & Co.
1962	Apartments	R. L. Polk & Co.
	Vacant	R. L. Polk & Co.
	Barone Harry	R. L. Polk & Co.
	No Return	R. L. Polk & Co.
	Jackson Schuler	R. L. Polk & Co.
	Apartments	R. L. Polk & Co.

FINDINGS

<u>Year</u>	<u>Uses</u>	<u>Source</u>
1962	Vacant	R. L. Polk & Co.
	Barone Harry	R. L. Polk & Co.
	No Return	R. L. Polk & Co.
	Jackson Schuler	R. L. Polk & Co.
1958	Brow n Alex D	R. L. Polk & Co.
	Brow n Alex D	R. L. Polk & Co.
1953	Brow n Alex	R. L. Polk & Co.
	Wilkerson Chas R	R. L. Polk & Co.
	Brow n Alex D	R. L. Polk & Co.
	Brow n Alex	R. L. Polk & Co.
	Wilkerson Chas R	R. L. Polk & Co.
	Brow n Alex D	R. L. Polk & Co.
1949	Blaylock Melvin M Dorothy E	R. L. Polk & Co.
	Brow n Alex D Isabelle blksmith	R. L. Polk & Co.
	Bundy Donald R Lorene M mtlw kr	R. L. Polk & Co.
	Wilkerson Chas R garagem Lerer Bros	R. L. Polk & Co.
	Blaylock Melvin M Dorothy E	R. L. Polk & Co.
	Brow n Alex D Isabelle blksmith	R. L. Polk & Co.
	Bundy Donald R Lorene M mtlw kr	R. L. Polk & Co.
	Wilkerson Chas R garagem Lerer Bros	R. L. Polk & Co.
1944	Bonetti Paul Lillian shipydw kr	R. L. Polk & Co.
	Brow n A D	R. L. Polk & Co.
	Bundy Donald Lorena	R. L. Polk & Co.
	Bonetti Paul Lillian shipydw kr	R. L. Polk & Co.
	Brow n A D	R. L. Polk & Co.
	Bundy Donald Lorena	R. L. Polk & Co.
1930	BROWN ALICE MRS ELKR	R. L. Polk & Co.
	MEINDL JOS (GEORGIA)H	R. L. Polk & Co.
	PIROTTE EUG (ENZA) MECHH	R. L. Polk & Co.
	RUDD CLARENCE E (ELALNE) CLK SPCOR	R. L. Polk & Co.
	BROWN ALICE MRS ELKR	R. L. Polk & Co.
	MEINDL JOS (GEORGIA)H	R. L. Polk & Co.

FINDINGS

<u>Year</u>	<u>Uses</u>	<u>Source</u>
1930	PIROTTE EUG (ENZA) MECHH	R. L. Polk & Co.
	RUDD CLARENCE E (ELALNE) CLK SPCOR	R. L. Polk & Co.
1925	ADLER ARNOLD SLSMNH	R. L. Polk & Co.
	BRUNO LOUIS LABH	R. L. Polk & Co.
	FRYMIRE FRANK (GRACE) WTCHLIMNH	R. L. Polk & Co.
	PETERSEN CHAS (LEE) AUTO MECHH	R. L. Polk & Co.
	ADLER ARNOLD SLSMNH	R. L. Polk & Co.
	BRUNO LOUIS LABH	R. L. Polk & Co.
	FRYMIRE FRANK (GRACE) WTCHLIMNH	R. L. Polk & Co.
	PETERSEN CHAS (LEE) AUTO MECHH	R. L. Polk & Co.
1915	Burch F H r	H. S. Crocker Co.
	Hendricks Murt Beatrice boilermkr h	H. S. Crocker Co.
	Burch F H r	H. S. Crocker Co.
	Hendricks Murt Beatrice boilermkr h	H. S. Crocker Co.

281 PENNSYLVANIA AVE

<u>Year</u>	<u>Uses</u>	<u>Source</u>
1962	Jackson Steve	R. L. Polk & Co.
	Jackson Steve	R. L. Polk & Co.
1958	Jackson Steve	R. L. Polk & Co.
	Jackson Steve	R. L. Polk & Co.
1953	Gardner Louis W	R. L. Polk & Co.
	Gardner Louis W	R. L. Polk & Co.

283 PENNSYLVANIA AVE

<u>Year</u>	<u>Uses</u>	<u>Source</u>
1962	Vacant	R. L. Polk & Co.
	Vacant	R. L. Polk & Co.
1958	Ranjel Guadalupe	R. L. Polk & Co.
	Ranjel Guadalupe	R. L. Polk & Co.

285 PENNSYLVANIA AVE

<u>Year</u>	<u>Uses</u>	<u>Source</u>
2004	TRAYER ENGINEERING	Cole Information Services

FINDINGS

<u>Year</u>	<u>Uses</u>	<u>Source</u>
2004	TRAYER ENGINEERING	Cole Information Services
1962	Holmes Minnie Mrs	R. L. Polk & Co.
	Holmes Minnie Mrs	R. L. Polk & Co.
1958	Nosiglia Luisa	R. L. Polk & Co.
	Nosiglia Luisa	R. L. Polk & Co.

289 PENNSYLVANIA AVE

<u>Year</u>	<u>Uses</u>	<u>Source</u>
1962	Lendich Ante	R. L. Polk & Co.
	Lendich Ante	R. L. Polk & Co.
1910	Firpo Charles lab r	H. S. Crocker Co.
	Risso John lab r	H. S. Crocker Co.
	Firpo Charles lab r	H. S. Crocker Co.
	Risso John lab r	H. S. Crocker Co.

290 PENNSYLVANIA AVE

<u>Year</u>	<u>Uses</u>	<u>Source</u>
2017	CAROLYN LOCK	Cole Information Services
	CAROLYN LOCK	Cole Information Services
2014	ANDREW MARCH	Cole Information Services
	LINDSAY SCHWARZ	Cole Information Services
	BENJAMIN DAVIS	Cole Information Services
	ANDREW MARCH	Cole Information Services
	LINDSAY SCHWARZ	Cole Information Services
	BENJAMIN DAVIS	Cole Information Services
2009	SARAH KOSVYK	Cole Information Services
	JOHN MOVITT	Cole Information Services
	SARAH KOSVYK	Cole Information Services
	JOHN MOVITT	Cole Information Services
2006	KINGTomes	Haines Company, Inc.
	MOV 17 T John	Haines Company, Inc.
	KINGTomes	Haines Company, Inc.
	MOV 17 T John	Haines Company, Inc.
2004	NICK RUELAS	Cole Information Services

FINDINGS

<u>Year</u>	<u>Uses</u>	<u>Source</u>
2004	JOHN MOVITT	Cole Information Services
	NICK RUELAS	Cole Information Services
	JOHN MOVITT	Cole Information Services
2000	MOVITTJohn A	Haines & Company
	REISSMordechal	Haines & Company
	SHAMI John	Haines & Company
	SULLIVANTorrey	Haines & Company
	MOVITTJohn A	Haines & Company
	REISSMordechal	Haines & Company
	SHAMI John	Haines & Company
	SULLIVANTorrey	Haines & Company
1999	SARAH KOSVYK	Cole Information Services
	JOHN MOVITT	Cole Information Services
	SARAH KOSVYK	Cole Information Services
	JOHN MOVITT	Cole Information Services
1993	Ueno Dickie S	Pacific Bell
	Shami John	Pacific Bell
	Ueno Dickie S	Pacific Bell
	Shami John	Pacific Bell
1990	MARTINEZ LOUIS	Pacific Bell
	MAV M TT JOHN A	Pacific Bell
	UENO DICKIE S	Pacific Bell
	MARTINEZ LOUIS	Pacific Bell
	MAV M TT JOHN A	Pacific Bell
	UENO DICKIE S	Pacific Bell
	MARTINEZ LOUIS	Pacific Bell
1985	MARTINEZ LOUIS	Pacific Bell
	MOVITT JOHN A	Pacific Bell
	UENO DICKIE S	Pacific Bell
	MARTINEZ LOUIS	Pacific Bell
	MOVITT JOHN A	Pacific Bell
	UENO DICKIE S	Pacific Bell
1977	Apartments	Pacific Telephone

FINDINGS

<u>Year</u>	<u>Uses</u>	<u>Source</u>
1977	Martinez Louis	Pacific Telephone
	Nadeau Bart C	Pacific Telephone
	Vacant	Pacific Telephone
	Jorgensen Michl	Pacific Telephone
	Apartments	Pacific Telephone
	Martinez Louis	Pacific Telephone
	Nadeau Bart C	Pacific Telephone
	Vacant	Pacific Telephone
	Jorgensen Michl	Pacific Telephone
1971	APARTMENTS	Pacific Telephone
	COLEMAN L S	Pacific Telephone
	VACANT	Pacific Telephone
	VACANT	Pacific Telephone
	JORGENSEN M	Pacific Telephone
	APARTMENTS	Pacific Telephone
	COLEMAN L S	Pacific Telephone
	VACANT	Pacific Telephone
	VACANT	Pacific Telephone
1966	JORGENSEN M	Pacific Telephone
	Apartments	R. L. Polk & Co.
	Schamp Roger G	R. L. Polk & Co.
	Gentle Ira J	R. L. Polk & Co.
	Storer Thos D	R. L. Polk & Co.
	Dorsey lone	R. L. Polk & Co.
	Apartments	R. L. Polk & Co.
	Schamp Roger G	R. L. Polk & Co.
	Gentle Ira J	R. L. Polk & Co.
Storer Thos D	R. L. Polk & Co.	
Dorsey lone	R. L. Polk & Co.	

291 PENNSYLVANIA AVE

<u>Year</u>	<u>Uses</u>	<u>Source</u>
1962	Thomas Gladys Mrs	R. L. Polk & Co.

FINDINGS

<u>Year</u>	<u>Uses</u>	<u>Source</u>
1962	Thomas Gladys Mrs	R. L. Polk & Co.
1958	Jefferson Rosie	R. L. Polk & Co.
	Jefferson Rosie	R. L. Polk & Co.
1953	Hill Jos	R. L. Polk & Co.
	Feazell Jos	R. L. Polk & Co.
	Hill Jos	R. L. Polk & Co.
	Feazell Jos	R. L. Polk & Co.
1949	Galoga Adolph O	R. L. Polk & Co.
	Galoga Armando J carrier opr Geo Windeler Co	R. L. Polk & Co.
	Galoga Octavius P millmn Geo Windeler Co	R. L. Polk & Co.
	Galoga Adolph O	R. L. Polk & Co.
	Galoga Armando J carrier opr Geo Windeler Co	R. L. Polk & Co.
	Galoga Octavius P millmn Geo Windeler Co	R. L. Polk & Co.
1930	H	R. L. Polk & Co.
	H	R. L. Polk & Co.
1925	KAUNITZ MARY (WID JOHN)H	R. L. Polk & Co.
	KAUNITZ MARY (WID JOHN)H	R. L. Polk & Co.
1915	Ross Alex carp r	H. S. Crocker Co.
	Ross Alex carp r	H. S. Crocker Co.
1910	Craven John lab r	H. S. Crocker Co.
	Craven Thomas J coppersmith S P Co r	H. S. Crocker Co.
	Craven John lab r	H. S. Crocker Co.
	Craven Thomas J coppersmith S P Co r	H. S. Crocker Co.

293 PENNSYLVANIA AVE

<u>Year</u>	<u>Uses</u>	<u>Source</u>
1962	Good Alberta	R. L. Polk & Co.
	Good Alberta	R. L. Polk & Co.
1958	Goode Willie F	R. L. Polk & Co.
	Goode Claude F	R. L. Polk & Co.
	Goode Willie F	R. L. Polk & Co.
	Goode Claude F	R. L. Polk & Co.

FINDINGS

<u>Year</u>	<u>Uses</u>	<u>Source</u>
1953	Toney Leroy	R. L. Polk & Co.
	Cole Erlander	R. L. Polk & Co.
	Toney Leroy	R. L. Polk & Co.
	Cole Erlander	R. L. Polk & Co.
1949	Metcalf Josephine C clk PT&TCo	R. L. Polk & Co.
	Martini Rose I Mrs	R. L. Polk & Co.
	Hull Bart A	R. L. Polk & Co.
	Martini Oscar	R. L. Polk & Co.
	Metcalf Josephine C clk PT&TCo	R. L. Polk & Co.
	Martini Rose I Mrs	R. L. Polk & Co.
	Hull Bart A	R. L. Polk & Co.
1940	Tenuvia A busmn	R. L. Polk & Co.
	Tenuvia A busmn	R. L. Polk & Co.
	Tenuvia A busmn	R. L. Polk & Co.
1930	WEISS JOHN M (MINA) MEAT CTRH	R. L. Polk & Co.
	WEISS ETHEL V STEN M C MOGENSEN & COR	R. L. Polk & Co.
	WEISS JOHN M (MINA) MEAT CTRH	R. L. Polk & Co.
	WEISS ETHEL V STEN M C MOGENSEN & COR	R. L. Polk & Co.
1925	WEISS ALYCE ELK LINDE AIR PRODS COR	R. L. Polk & Co.
	WEISS ALYCE ELK LINDE AIR PRODS COR	R. L. Polk & Co.
1915	Rieser Antonio mach r	H. S. Crocker Co.
	Rieser Antonio mach r	H. S. Crocker Co.
1910	Mc Geoch John M timekeeper U I Wks r	H. S. Crocker Co.
	Mullen William M timekeeper U I Wks r	H. S. Crocker Co.
	Mc Geoch John M timekeeper U I Wks r	H. S. Crocker Co.
	Mullen William M timekeeper U I Wks r	H. S. Crocker Co.

295 PENNSYLVANIA AVE

<u>Year</u>	<u>Uses</u>	<u>Source</u>
1962	Mannings Albert L	R. L. Polk & Co.
	Mannings Albert L	R. L. Polk & Co.
1958	Bryant Richmond	R. L. Polk & Co.

FINDINGS

<u>Year</u>	<u>Uses</u>	<u>Source</u>
1958	Bryant Richmond	R. L. Polk & Co.
1953	Williamson Jas A	R. L. Polk & Co.
	Williamson Jas A	R. L. Polk & Co.
1949	Garcia Estolano Aurelia	R. L. Polk & Co.
	Garcia Estolano Aurelia	R. L. Polk & Co.
1930	WALTENBAUGH CLAIRE TEL OPR R	R. L. Polk & Co.
	WALTENBAUGH ANNIE ELK R	R. L. Polk & Co.
	WALTENBAUGH CLAIRE TEL OPR R	R. L. Polk & Co.
	WALTENBAUGH ANNIE ELK R	R. L. Polk & Co.
1925	GRAHAM ALBERT MR	R. L. Polk & Co.
	GRAHAM THERESA (WID JAS)H	R. L. Polk & Co.
	GRAHAM ALBERT MR	R. L. Polk & Co.
	GRAHAM THERESA (WID JAS)H	R. L. Polk & Co.
1920	GRIHAM MARGARET R	Pacific Telephone
	GRIHAM MARGARET R	Pacific Telephone
1915	Troy Claybourne P Agnes M butcher h	H. S. Crocker Co.
	Troy Claybourne P Agnes M butcher h	H. S. Crocker Co.
1910	Trotter Walter H asst supt Cal Canneries Co r	H. S. Crocker Co.
	Trotter Walter H asst supt Cal Canneries Co r	H. S. Crocker Co.

297 PENNSYLVANIA AVE

<u>Year</u>	<u>Uses</u>	<u>Source</u>
1962	Milotich Kate Mrs	R. L. Polk & Co.
	Milotich Kate Mrs	R. L. Polk & Co.
1958	Milotich Kate	R. L. Polk & Co.
	Milotich Kate	R. L. Polk & Co.
1953	Gamble Guy	R. L. Polk & Co.
	Gamble Guy	R. L. Polk & Co.
1949	Gamble Guy L Mae L mtctr	R. L. Polk & Co.
	Gamble Guy L Mae L mtctr	R. L. Polk & Co.
1930	MOSS JOHN H (LUCILLE M) SPREADER CAL SHADE CLOTH COR	R. L. Polk & Co.

FINDINGS

<u>Year</u>	<u>Uses</u>	<u>Source</u>
1930	CARR MARY (WID NICH) CLK H	R. L. Polk & Co.
	CARR MARCELLA AUTO ASMBLR R	R. L. Polk & Co.
	MOSS HAROLD (LUCILLE) FIR LYRR	R. L. Polk & Co.
	CHANTRY THOS A (GLADYS) PRINTER AM TR COR	R. L. Polk & Co.
	MOSS HAROLD (LUCILLE) FIR LYRR	R. L. Polk & Co.
	CHANTRY THOS A (GLADYS) PRINTER AM TR COR	R. L. Polk & Co.
	MOSS JOHN H (LUCILLE M) SPREADER CAL SHADE CLOTH COR	R. L. Polk & Co.
	CARR MARY (WID NICH) CLK H	R. L. Polk & Co.
1925	CARR MARCELLA AUTO ASMBLR R	R. L. Polk & Co.
	CO MARV (WID NICHOLAS)H	R. L. Polk & Co.
	CO MARCELLO LABR	R. L. Polk & Co.
	CO LUCILLE STENR	R. L. Polk & Co.
	CO MARV (WID NICHOLAS)H	R. L. Polk & Co.
	CO MARCELLO LABR	R. L. Polk & Co.
1915	CO LUCILLE STENR	R. L. Polk & Co.
	Finn Edw M mtrmn r	H. S. Crocker Co.
	Harrigan M J calker r	H. S. Crocker Co.
	Finn Edw M mtrmn r	H. S. Crocker Co.
1910	Harrigan M J calker r	H. S. Crocker Co.
	Donovan James lab r	H. S. Crocker Co.
	Fitzmaurice Maurice elk Nathan Dohrmann Co r	H. S. Crocker Co.
	Peterson Theodore cellarman C Schilling & Co r	H. S. Crocker Co.
	Donovan James lab r	H. S. Crocker Co.
	Fitzmaurice Maurice elk Nathan Dohrmann Co r	H. S. Crocker Co.
Peterson Theodore cellarman C Schilling & Co r	H. S. Crocker Co.	

299 PENNSYLVANIA AVE

<u>Year</u>	<u>Uses</u>	<u>Source</u>
1958	Lendich Ante	R. L. Polk & Co.

FINDINGS

<u>Year</u>	<u>Uses</u>	<u>Source</u>
1958	Lendich Ante	R. L. Polk & Co.
1953	Simoni John R	R. L. Polk & Co.
	Simoni John R	R. L. Polk & Co.
1949	Simoni John R Mary I lngshrmn	R. L. Polk & Co.
	Calbert Alice A wid John	R. L. Polk & Co.
	Lendich Ante	R. L. Polk & Co.
	Simoni John R Mary I lngshrmn	R. L. Polk & Co.
	Calbert Alice A wid John	R. L. Polk & Co.
	Lendich Ante	R. L. Polk & Co.
1944	Lindich A E	R. L. Polk & Co.
	Lindich Ante mach	R. L. Polk & Co.
	Simoni John Mary lab	R. L. Polk & Co.
	Lindich A E	R. L. Polk & Co.
	Lindich Ante mach	R. L. Polk & Co.
	Simoni John Mary lab	R. L. Polk & Co.
1930	STRAIN CHESTER B (EDNA) GRANITEWKRH	R. L. Polk & Co.
	MAUNITZ MARY MRS DEP SHERIFFR	R. L. Polk & Co.
	STRAIN CHESTER B (EDNA) GRANITEWKRH	R. L. Polk & Co.
	MAUNITZ MARY MRS DEP SHERIFFR	R. L. Polk & Co.
1925	FITZGERALD WM J (SADIE) CHIEF DEP COMMISSIONER AND SECRETARY BOARD OF PUBLI	R. L. Polk & Co.
	FITZGERALD WM J (SADIE) CHIEF DEP COMMISSIONER AND SECRETARY BOARD OF PUBLI	R. L. Polk & Co.
1920	FI ERADWMJ R	Pacific Telephone
	FI ERADWMJ R	Pacific Telephone
1915	Fitzgerald Wm J civ engr Bd Pub Wks r	H. S. Crocker Co.
	Fitzgerald Wm J lab h	H. S. Crocker Co.
	Fitzgerald Wm J civ engr Bd Pub Wks r	H. S. Crocker Co.
	Fitzgerald Wm J lab h	H. S. Crocker Co.
1910	Kaunitz John r	H. S. Crocker Co.
	Kaunitz John r	H. S. Crocker Co.

FINDINGS

300 PENNSYLVANIA AVE

<u>Year</u>	<u>Uses</u>	<u>Source</u>
2017	LUCA IACONI	Cole Information Services
	LUCA IACONI	Cole Information Services
2014	DARIA IACONI	Cole Information Services
	DARIA IACONI	Cole Information Services
2009	IACONI MARIUCCIA	Cole Information Services
	IACONI MARIUCCIA	Cole Information Services
2000	IACONI Manriuccia	Haines & Company
	IACONI Manriuccia	Haines & Company
1999	IACONI MARIUCCIA	Cole Information Services
	IACONI MARIUCCIA	Cole Information Services
1993	DIMI	Pacific Bell
	DIMI	Pacific Bell
1985	LACONI M	Pacific Bell
	LACONI M	Pacific Bell
1977	laconi Mario S	Pacific Telephone
	laconi Mario S	Pacific Telephone
1971	IOANI MARIO S	Pacific Telephone
	CATE DONALD T	Pacific Telephone
	IOANI MARIO S	Pacific Telephone
	CATE DONALD T	Pacific Telephone
1966	laconi Mario S A pntr	R. L. Polk & Co.
	laconi Mario S A pntr	R. L. Polk & Co.
1962	laconi Mario S pntr	R. L. Polk & Co.
	laconi Mario S pntr	R. L. Polk & Co.
1958	Adams Eliz J	R. L. Polk & Co.
	Adams Eliz J	R. L. Polk & Co.
1953	Adams C F Mrs	R. L. Polk & Co.
	Adams C F Mrs	R. L. Polk & Co.
1935	Adams Chas F Eliz	R. L. Polk & Co.
	Adams Chas F Eliz	R. L. Polk & Co.
1930	ADAMS C FRANK (ELIZ J) REAL EST	R. L. Polk & Co.

FINDINGS

<u>Year</u>	<u>Uses</u>	<u>Source</u>
1930	ADAMS C FRANK (ELIZ J) REAL EST	R. L. Polk & Co.
1925	ADAMS THORBURN C ELK CAL PKG CORP R	R. L. Polk & Co.
	ADAMS THORBURN C ELK CAL PKG CORP R	R. L. Polk & Co.
1920	ADAM MRS C FRANK R	Pacific Telephone
	ADAM MRS C FRANK R	Pacific Telephone
1910	Adams Charles F r	H. S. Crocker Co.
	Adams Charles F r	H. S. Crocker Co.

301 PENNSYLVANIA AVE

<u>Year</u>	<u>Uses</u>	<u>Source</u>
2017	THERESE MOON DESIGN	Cole Information Services
	WISEMAN GROUP INTERIOR DESIGN INC	Cole Information Services
	THERESE MOON DESIGN	Cole Information Services
	WISEMAN GROUP INTERIOR DESIGN INC	Cole Information Services
2014	WISEMAN GROUP INTERIOR DESIGN INC	Cole Information Services
	WISEMAN GROUP INTERIOR DESIGN INC	Cole Information Services
2009	RICHARD NEIL SNYDER	Cole Information Services
	WISEMAN GROUP INTERIOR DESIGN INC	Cole Information Services
	RICHARD NEIL SNYDER	Cole Information Services
	WISEMAN GROUP INTERIOR DESIGN INC	Cole Information Services
2006	SNYDER RICHARD	Haines Company, Inc.
	NEILATTY WISEMAN INTERIOR	Haines Company, Inc.
	SNYDER RICHARD	Haines Company, Inc.
	NEILATTY WISEMAN INTERIOR	Haines Company, Inc.
2004	RICHARD SNYDER	Cole Information Services
	RICHARD SNYDER	Cole Information Services
2000	OFFICE	Haines & Company
	Ni CKERSONBRUCE	Haines & Company
	ESTATE OF	Haines & Company
	WOTMANPAUL	Haines & Company
	WOTMAN&KORS	Haines & Company
	KORS GEOFFREY	Haines & Company

FINDINGS

<u>Year</u>	<u>Uses</u>	<u>Source</u>
2000	LAWYERS EQUITY	Haines & Company
	LOVE ANDREW LAW	Haines & Company
	LAW OFFICES OF	Haines & Company
	SNYDER RICHARD NEIL	Haines & Company
	STEEL THOMAS	Haines & Company
	COFFIN LYNNE	Haines & Company
	COFFIN & LOVE LAW	Haines & Company
	OFFICES OF	Haines & Company
	COFFIN LYNNE	Haines & Company
	COFFIN & LOVE LAW	Haines & Company
	OFFICES OF	Haines & Company
	KORS GEOFFREY	Haines & Company
	LAWYERS EQUITY	Haines & Company
	LOVE ANDREW LAW	Haines & Company
	OFFICE	Haines & Company
	NICKERSON BRUCE	Haines & Company
	LAW OFFICES OF	Haines & Company
	SNYDER RICHARD NEIL	Haines & Company
	STEEL THOMAS	Haines & Company
	ESTATE OF	Haines & Company
	WOTMAN PAUL	Haines & Company
	WOTMAN & KORS	Haines & Company
1999	COFFIN & LOVE LAW OFFICES OF	Cole Information Services
	SPERLEIN D GILL STEEL CLARENCE BUCKLEY AND SNELL	Cole Information Services
	LOVE ANDREW COFFIN & LOVE LAW OFFICES OF	Cole Information Services
	DYER KATE	Cole Information Services
	FOGARTY BRIAN LAW OFFICES OF	Cole Information Services
	LAWYERS EQUITY EXCHANGE	Cole Information Services
	DYER KATE STEEL CLARENCE BUCKLEY AND SNELL	Cole Information Services
	SAAVEDRA BARBARA	Cole Information Services

FINDINGS

<u>Year</u>	<u>Uses</u>	<u>Source</u>
1999	STEEL THOMAS STEEL CLARENCE BUCKLEY AND SNELL	Cole Information Services
	SNYDER RICHARD NEIL ATTORNEY	Cole Information Services
	PACIFICA RESOURCES CORPORATION	Cole Information Services
	PYER KATE AND THOMAS STEEL	Cole Information Services
	BYRNE JEFF	Cole Information Services
	COFFIN & LOVE LAW OFFICES OF	Cole Information Services
	SPERLEIN D GILL STEEL CLARENCE BUCKLEY AND SNELL	Cole Information Services
	LOVE ANDREW COFFIN & LOVE LAW OFFICES OF	Cole Information Services
	DYER KATE	Cole Information Services
	FOGARTY BRIAN LAW OFFICES OF	Cole Information Services
	LAWYERS EQUITY EXCHANGE	Cole Information Services
	DYER KATE STEEL CLARENCE BUCKLEY AND SNELL	Cole Information Services
	SAAVEDRA BARBARA	Cole Information Services
	SNYDER RICHARD NEIL ATTORNEY	Cole Information Services
	STEEL THOMAS STEEL CLARENCE BUCKLEY AND SNELL	Cole Information Services
	PACIFICA RESOURCES CORPORATION	Cole Information Services
PYER KATE AND THOMAS STEEL	Cole Information Services	
BYRNE JEFF	Cole Information Services	
1994	A WAY WITH WORDS	Cole Information Services
	BEATTIE, J	Cole Information Services
	BRIAN FOGARTY LAW OFFICES	Cole Information Services
	LAWYERS EQUITY EXCHANGE	Cole Information Services
	STEEL CLARENCE & BUCKLEY	Cole Information Services
	A WAY WITH WORDS	Cole Information Services
	BEATTIE, J	Cole Information Services
	BRIAN FOGARTY LAW OFFICES	Cole Information Services
	LAWYERS EQUITY EXCHANGE	Cole Information Services
STEEL CLARENCE & BUCKLEY	Cole Information Services	
1993	PACIFICA RESOURCES CORP	Pacific Bell
	STEEL CLARENCE & BUCKLEY	Pacific Bell

FINDINGS

<u>Year</u>	<u>Uses</u>	<u>Source</u>
1993	LAWYERS EQUITY EXCHANGE	Pacific Bell
	FOGARTY BRIAN LAW OFFICES OF	Pacific Bell
	FOGARTY BRIAN LAW OFFICES OF	Pacific Bell
	LAWYERS EQUITY EXCHANGE	Pacific Bell
	PACIFICA RESOURCES CORP	Pacific Bell
	STEEL CLARENCE & BUCKLEY	Pacific Bell
1990	A WAY WITH WORDS	Pacific Bell
	ISAAC DENNIS P JACOBS JAY LAW OFFICES OF ATTY	Pacific Bell
	JACOBS & JACOBS LAW OFFICES OF	Pacific Bell
	JACOBS JAY W LAW OFFICES OF ATTY	Pacific Bell
	A WAY WITH WORDS	Pacific Bell
	ISAAC DENNIS P JACOBS JAY LAW OFFICES OF ATTY	Pacific Bell
	JACOBS & JACOBS LAW OFFICES OF	Pacific Bell
	JACOBS JAY W LAW OFFICES OF ATTY	Pacific Bell
1985	JACOBS JAY W LAW OFFICES OF ATTY	Pacific Bell
	ISAAC DENNIS P JACOBS JAY LAW OFFICES OF ATTY	Pacific Bell
	JACOBS & JACOBS LAW OFFICES OF	Pacific Bell
	ISAAC DENNIS P JACOBS JAY LAW OFFICES OF ATTY	Pacific Bell
	JACOBS & JACOBS LAW OFFICES OF	Pacific Bell
	JACOBS JAY W LAW OFFICES OF ATTY	Pacific Bell
1977	Federal Ambulance Co	Pacific Telephone
	A A A Ambulance Co	Pacific Telephone
	Bell Moncell R	Pacific Telephone
	A A A Ambulance Co	Pacific Telephone
	Bell Moncell R	Pacific Telephone
	Federal Ambulance Co	Pacific Telephone
1971	FEDERAL AMBULANCE CO	Pacific Telephone
	A A A AMBULANCE CO	Pacific Telephone
	BELL MONCELL R	Pacific Telephone
	A A A AMBULANCE CO	Pacific Telephone

FINDINGS

<u>Year</u>	<u>Uses</u>	<u>Source</u>
1971	BELL MONCELL R	Pacific Telephone
	FEDERAL AMBULANCE CO	Pacific Telephone
1966	Bell Moncell R A	R. L. Polk & Co.
	Federal Ambulance Co	R. L. Polk & Co.
	Federal Ambulance Co	R. L. Polk & Co.
	Bell Moncell R A	R. L. Polk & Co.
1962	Federal Ambulance Co	R. L. Polk & Co.
	Bell Moncell R	R. L. Polk & Co.
	Bell Moncell R	R. L. Polk & Co.
	Federal Ambulance Co	R. L. Polk & Co.
1958	Bell Moncell R	R. L. Polk & Co.
	Federal Ambulance Co	R. L. Polk & Co.
	Bell Moncell R	R. L. Polk & Co.
	Federal Ambulance Co	R. L. Polk & Co.
1953	Bell Moncell R	R. L. Polk & Co.
	Fed Ambulance Co	R. L. Polk & Co.
	Bell Moncell R	R. L. Polk & Co.
	Fed Ambulance Co	R. L. Polk & Co.
1949	U S Ambulance Co M R and D V Bell	R. L. Polk & Co.
	U S Ambulance Co M R and D V Bell	R. L. Polk & Co.
1935	Chapman Geo stevedore	R. L. Polk & Co.
	Fletcher Richd Florence stevedore	R. L. Polk & Co.
	Krsul Matt Florence sugar w kr	R. L. Polk & Co.
	Quinn Roy E Leta stevedore	R. L. Polk & Co.
	Zasso Antone Pia sugar w kr	R. L. Polk & Co.
	Chapman Geo stevedore	R. L. Polk & Co.
	Fletcher Richd Florence stevedore	R. L. Polk & Co.
	Krsul Matt Florence sugar w kr	R. L. Polk & Co.
	Quinn Roy E Leta stevedore	R. L. Polk & Co.
	Zasso Antone Pia sugar w kr	R. L. Polk & Co.
1930	QUINN ROY E (LETA) LABH	R. L. Polk & Co.
	FLETCHER FERN L (FLORENCE) (FLETCHER AUTO TRIMMING CO)H	R. L. Polk & Co.

FINDINGS

<u>Year</u>	<u>Uses</u>	<u>Source</u>
1930	FLETCHER FERN L (FLORENCE) (FLETCHER AUTO TRIMMING CO)H	R. L. Polk & Co.
	QUINN ROY E (LETA) LABH	R. L. Polk & Co.
1925	PETER W R	R. L. Polk & Co.
	DECKER LS C LABR	R. L. Polk & Co.
	LEANE MARYR	R. L. Polk & Co.
	DECKER RTLI GLASS WKRR	R. L. Polk & Co.
	DECKER RTLI GLASS WKRR	R. L. Polk & Co.
	DECKER LS C LABR	R. L. Polk & Co.
	LEANE MARYR	R. L. Polk & Co.
	PETER W R	R. L. Polk & Co.
1915	Connolly Annie nurse r	H. S. Crocker Co.
	Union Iron Works Employees Hospital	H. S. Crocker Co.
	Connolly Annie nurse r	H. S. Crocker Co.
	Union Iron Works Employees Hospital	H. S. Crocker Co.
1910	Ray Scott A steward r	H. S. Crocker Co.
	Simons Jennie Mrs r	H. S. Crocker Co.
	Buell William E physician U I Wks Employees Hospital	H. S. Crocker Co.
	Buell William E physician U I Wks Employees Hospital	H. S. Crocker Co.
	Ray Scott A steward r	H. S. Crocker Co.
	Simons Jennie Mrs r	H. S. Crocker Co.

302 PENNSYLVANIA AVE

<u>Year</u>	<u>Uses</u>	<u>Source</u>
2004	BODE GRAVEL CO	Cole Information Services
	BODE GRAVEL CO	Cole Information Services

320 PENNSYLVANIA AVE

<u>Year</u>	<u>Uses</u>	<u>Source</u>
2017	ROSS AMUNDSON	Cole Information Services
	SANDRA BUNGCA YAO-QUINT	Cole Information Services
	BERTIL JOHANSEN	Cole Information Services
	MARK DAVIS	Cole Information Services

FINDINGS

<u>Year</u>	<u>Uses</u>	<u>Source</u>
2017	ROSS AMUNDSON	Cole Information Services
	SANDRA BUNGCA YAO-QUINT	Cole Information Services
	BERTIL JOHANSEN	Cole Information Services
	MARK DAVIS	Cole Information Services
2014	HAYLEY MONTGOMERY	Cole Information Services
	SANDRA BUNGCA YAO-QUINT	Cole Information Services
	BERTIL JOHANSEN	Cole Information Services
	FARZAD RASTEGAR	Cole Information Services
	ROSS AMUNDSON	Cole Information Services
	HAYLEY MONTGOMERY	Cole Information Services
	SANDRA BUNGCA YAO-QUINT	Cole Information Services
	BERTIL JOHANSEN	Cole Information Services
	FARZAD RASTEGAR	Cole Information Services
	ROSS AMUNDSON	Cole Information Services
2009	MAHEER GANDHAVADI	Cole Information Services
	CHRIS REYNHOLDS	Cole Information Services
	CHRISTOPHER GILLESPIE	Cole Information Services
	MAHEER GANDHAVADI	Cole Information Services
	CHRIS REYNHOLDS	Cole Information Services
	CHRISTOPHER GILLESPIE	Cole Information Services
2006	GILLESPIE	Haines Company, Inc.
	BROWN Julia	Haines Company, Inc.
	Chrsltopher J REYNHOLDSMary	Haines Company, Inc.
	BROWN Julia	Haines Company, Inc.
	GILLESPIE	Haines Company, Inc.
	Chrsltopher J REYNHOLDSMary	Haines Company, Inc.
2004	LYLE AMUNDSON	Cole Information Services
	JULIA BROWN	Cole Information Services
	CHRIS REYNHOLDS	Cole Information Services
	LYLE AMUNDSON	Cole Information Services
	JULIA BROWN	Cole Information Services
	CHRIS REYNHOLDS	Cole Information Services

FINDINGS

<u>Year</u>	<u>Uses</u>	<u>Source</u>
2000	HERZSTEIN R	Haines & Company
	CURRY Mary	Haines & Company
	AMUNDSON Lyle Ross	Haines & Company
	BROWNJulla	Haines & Company
	AMUNDSON Lyle Ross	Haines & Company
	BROWNJulla	Haines & Company
	CURRY Mary	Haines & Company
	HERZSTEIN R	Haines & Company
1999	CHRISTOPHER GILLESPIE	Cole Information Services
	CHRIS REYNHOLDS	Cole Information Services
	MAHEER GANDHAVADI	Cole Information Services
	CHRISTOPHER GILLESPIE	Cole Information Services
	CHRIS REYNHOLDS	Cole Information Services
	MAHEER GANDHAVADI	Cole Information Services
1994	KOTTIS, DINO	Cole Information Services
	MAXWELL, DEAN	Cole Information Services
	PERIN, SERENA	Cole Information Services
	KOTTIS, DINO	Cole Information Services
	MAXWELL, DEAN	Cole Information Services
	PERIN, SERENA	Cole Information Services
1993	Kottis Dino	Pacific Bell
	Curry Mary	Pacific Bell
	Herzstein R	Pacific Bell
	Perin Serena	Pacific Bell
	Kottis Dino	Pacific Bell
	Herzstein R	Pacific Bell
	Perin Serena	Pacific Bell
	Curry Mary	Pacific Bell
1990	THEOBALD WMIAM	Pacific Bell
	NAYLOR ART	Pacific Bell
	KAIALI KALED	Pacific Bell
	CARTER DAVID JOHN	Pacific Bell

FINDINGS

<u>Year</u>	<u>Uses</u>	<u>Source</u>
1990	CURRY MARY	Pacific Bell
	HERZSTEIN R	Pacific Bell
	NAYLOR ART	Pacific Bell
	THEOBALD WMIAM	Pacific Bell
	CARTER DAVID JOHN	Pacific Bell
	CURRY MARY	Pacific Bell
	HERZSTEIN R	Pacific Bell
	KAIALI KALED	Pacific Bell
1985	CURRY MARY	Pacific Bell
	HERZSTEIN R	Pacific Bell
	NAYLOR ART	Pacific Bell
	CURRY MARY	Pacific Bell
	HERZSTEIN R	Pacific Bell
	NAYLOR ART	Pacific Bell
1977	Dwyer L	Pacific Telephone
	Vacant	Pacific Telephone
	Apartments	Pacific Telephone
	Wong J Y	Pacific Telephone
	Sinclair April	Pacific Telephone
	Briggs John	Pacific Telephone
	Wichman Ernette	Pacific Telephone
	Weaver Barbara	Pacific Telephone
	Coleman Deloresting	Pacific Telephone
	Apartments	Pacific Telephone
	Wong J Y	Pacific Telephone
	Sinclair April	Pacific Telephone
	Briggs John	Pacific Telephone
	Wichman Ernette	Pacific Telephone
	Dwyer L	Pacific Telephone
	Vacant	Pacific Telephone
	Weaver Barbara	Pacific Telephone
	Coleman Deloresting	Pacific Telephone

FINDINGS

<u>Year</u>	<u>Uses</u>	<u>Source</u>
1971	BURRELL JAMES	Pacific Telephone
	STARK JENNY M MRS	Pacific Telephone
	LAYER ROBIN	Pacific Telephone
	ROBERTS CLIFFORD A	Pacific Telephone
	MALONE TOM	Pacific Telephone
	MC KNIGHT DONN E	Pacific Telephone
	THURMAN MICHL K	Pacific Telephone
	APARTMENTS	Pacific Telephone
	LORENZO PAUL C	Pacific Telephone
	APARTMENTS	Pacific Telephone
	LORENZO PAUL C	Pacific Telephone
	THURMAN MICHL K	Pacific Telephone
	MALONE TOM	Pacific Telephone
	MC KNIGHT DONN E	Pacific Telephone
	ROBERTS CLIFFORD A	Pacific Telephone
BURRELL JAMES	Pacific Telephone	
STARK JENNY M MRS	Pacific Telephone	
LAYER ROBIN	Pacific Telephone	
1966	Mc Knight Donn E	R. L. Polk & Co.
	Chamberlin Denis	R. L. Polk & Co.
	Haydon Ralph	R. L. Polk & Co.
	Stark Jenny M Mrs	R. L. Polk & Co.
	Yoneda Karl G	R. L. Polk & Co.
	Lorenzo P C	R. L. Polk & Co.
	Barfus Fred P	R. L. Polk & Co.
	Vacant	R. L. Polk & Co.
	Apartments	R. L. Polk & Co.
	Apartments	R. L. Polk & Co.
	Lorenzo P C	R. L. Polk & Co.
	Barfus Fred P	R. L. Polk & Co.
	Vacant	R. L. Polk & Co.
Mc Knight Donn E	R. L. Polk & Co.	

FINDINGS

<u>Year</u>	<u>Uses</u>	<u>Source</u>
1966	Chamberlin Denis	R. L. Polk & Co.
	Haydon Ralph	R. L. Polk & Co.
	Stark Jenny M Mrs	R. L. Polk & Co.
	Yoneda Karl G	R. L. Polk & Co.
1962	Vicaldo Cathryn P	R. L. Polk & Co.
	Schiff Gerald M	R. L. Polk & Co.
	Fair A J	R. L. Polk & Co.
	Haskell Wm R	R. L. Polk & Co.
	Mc Gune Robt R	R. L. Polk & Co.
	Petkoff John	R. L. Polk & Co.
	Yoneda Karl G	R. L. Polk & Co.
	Apartments	R. L. Polk & Co.
	Holtzinger Ralph	R. L. Polk & Co.
	Apartments	R. L. Polk & Co.
	Holtzinger Ralph	R. L. Polk & Co.
	Vicaldo Cathryn P	R. L. Polk & Co.
	Schiff Gerald M	R. L. Polk & Co.
	Fair A J	R. L. Polk & Co.
	Haskell Wm R	R. L. Polk & Co.
	Mc Gune Robt R	R. L. Polk & Co.
Petkoff John	R. L. Polk & Co.	
Yoneda Karl G	R. L. Polk & Co.	
1930	FORD THOS W (SARAH) FLAGMNH	R. L. Polk & Co.
	R	R. L. Polk & Co.
	EDW AR	R. L. Polk & Co.
	R	R. L. Polk & Co.
	EDW AR	R. L. Polk & Co.
	FORD THOS W (SARAH) FLAGMNH	R. L. Polk & Co.
1920	DEXTERJAMES R	Pacific Telephone
	DEXTERJAMES R	Pacific Telephone
1915	Beach Geo Vida h	H. S. Crocker Co.
	Dexter Jas Rusha h	H. S. Crocker Co.

FINDINGS

<u>Year</u>	<u>Uses</u>	<u>Source</u>
1915	Dexter Jas F r	H. S. Crocker Co.
	Beach Geo Vida h	H. S. Crocker Co.
	Dexter Jas Rusha h	H. S. Crocker Co.
	Dexter Jas F r	H. S. Crocker Co.
1910	Dexter James r	H. S. Crocker Co.
	Vite George mtrman r	H. S. Crocker Co.
	Dexter James r	H. S. Crocker Co.
	Vite George mtrman r	H. S. Crocker Co.

324 PENNSYLVANIA AVE

<u>Year</u>	<u>Uses</u>	<u>Source</u>
2017	JENNIFER ACKRILL	Cole Information Services
	ALLISON ARUNSKI	Cole Information Services
	THOMAS CONNARD	Cole Information Services
	JENNIFER ACKRILL	Cole Information Services
	ALLISON ARUNSKI	Cole Information Services
	THOMAS CONNARD	Cole Information Services
2014	MICHELE DOMINGUEZ	Cole Information Services
	THOMAS CONNARD	Cole Information Services
	JENNIFER ACKRILL	Cole Information Services
	LOIC MAESTRACCI	Cole Information Services
	MICHELE DOMINGUEZ	Cole Information Services
	THOMAS CONNARD	Cole Information Services
	JENNIFER ACKRILL	Cole Information Services
	LOIC MAESTRACCI	Cole Information Services
2009	Y TSOU	Cole Information Services
	SCOTT EMBLETON	Cole Information Services
	JOSHUA SPITZER	Cole Information Services
	THOMAS CONNARD	Cole Information Services
	DAVID BAZIRGAN	Cole Information Services
	Y TSOU	Cole Information Services
	SCOTT EMBLETON	Cole Information Services
	JOSHUA SPITZER	Cole Information Services

FINDINGS

<u>Year</u>	<u>Uses</u>	<u>Source</u>
2009	THOMAS CONNARD	Cole Information Services
	DAVID BAZIRGAN	Cole Information Services
2006	CONNARDThonas	Haines Company, Inc.
	MCCORMICK Steven	Haines Company, Inc.
	SPITZER Joshua	Haines Company, Inc.
	CONNARDThonas	Haines Company, Inc.
	MCCORMICK Steven	Haines Company, Inc.
	SPITZER Joshua	Haines Company, Inc.
	2004	JASON JACKSON
SCOTT EMBLETON		Cole Information Services
RAY MORRONE		Cole Information Services
E PADRON		Cole Information Services
HAJI TV		Cole Information Services
JASON JACKSON		Cole Information Services
SCOTT EMBLETON		Cole Information Services
RAY MORRONE		Cole Information Services
E PADRON		Cole Information Services
HAJI TV		Cole Information Services
2000		RTOTAH Nainm
	TRAN Namchi	Haines & Company
	KERSHAWJas	Haines & Company
	MATHIEU Dennis A	Haines & Company
	KERSHAWJas	Haines & Company
	MATHIEU Dennis A	Haines & Company
	RTOTAH Nainm	Haines & Company
	TRAN Namchi	Haines & Company
1999	JOSHUA SPITZER	Cole Information Services
	DENNIS MATHIEU	Cole Information Services
	SCOTT EMBLETON	Cole Information Services
	Y TSOU	Cole Information Services
	DAVID BAZIRGAN	Cole Information Services
	THOMAS CONNARD	Cole Information Services

FINDINGS

<u>Year</u>	<u>Uses</u>	<u>Source</u>
1999	JOSHUA SPITZER	Cole Information Services
	DENNIS MATHIEU	Cole Information Services
	SCOTT EMBLETON	Cole Information Services
	Y TSOU	Cole Information Services
	DAVID BAZIRGAN	Cole Information Services
	THOMAS CONNARD	Cole Information Services
1993	Kershaw Jas	Pacific Bell
	Mathieu Dennis A	Pacific Bell
	Mathieu Dennis A	Pacific Bell
	Kershaw Jas	Pacific Bell
1990	MATHIEU DENNIS A	Pacific Bell
	WILEY WALLACE	Pacific Bell
	KERSHAW JAS	Pacific Bell
	KERSHAW JAS	Pacific Bell
	MATHIEU DENNIS A	Pacific Bell
	WILEY WALLACE	Pacific Bell
1985	ALI IDRIS	Pacific Bell
	KERSHAW JAS	Pacific Bell
	MATHIEU DENNIS A	Pacific Bell
	WILEY WALLACE	Pacific Bell
	WILEY WALLACE	Pacific Bell
	ALI IDRIS	Pacific Bell
	KERSHAW JAS	Pacific Bell
	MATHIEU DENNIS A	Pacific Bell
1977	Osburn E M	Pacific Telephone
	Lindberg	Pacific Telephone
	Cavness Kathryn	Pacific Telephone
	Vacant	Pacific Telephone
	Vacant	Pacific Telephone
	Kershaw James	Pacific Telephone
	Apartments	Pacific Telephone
	Thomas John	Pacific Telephone

FINDINGS

<u>Year</u>	<u>Uses</u>	<u>Source</u>
1977	Marianetti G	Pacific Telephone
	Apartments	Pacific Telephone
	Thomas John	Pacific Telephone
	Marianetti G	Pacific Telephone
	Vacant	Pacific Telephone
	Kershaw James	Pacific Telephone
	Vacant	Pacific Telephone
	Osburn E M	Pacific Telephone
	Lindberg	Pacific Telephone
	Cavness Kathryn	Pacific Telephone
1971	APARTMENTS	Pacific Telephone
	KERSHAW JAMES	Pacific Telephone
	SALER J	Pacific Telephone
	MC CLEMENT SHIRLEY E	Pacific Telephone
	LOBB HELEN F	Pacific Telephone
	VACANT	Pacific Telephone
	SHUMAKER R	Pacific Telephone
	PEDERSEN K	Pacific Telephone
	MAUL KENNETH A	Pacific Telephone
	SHUMAKER R	Pacific Telephone
	PEDERSEN K	Pacific Telephone
	MAUL KENNETH A	Pacific Telephone
	KERSHAW JAMES	Pacific Telephone
	SALER J	Pacific Telephone
	APARTMENTS	Pacific Telephone
	MC CLEMENT SHIRLEY E	Pacific Telephone
	LOBB HELEN F	Pacific Telephone
	VACANT	Pacific Telephone
1966	Mc Clement Shirley E	R. L. Polk & Co.
	Schneider Morris L	R. L. Polk & Co.
	Ferrazzi S	R. L. Polk & Co.
	Goodspeed DDouglas	R. L. Polk & Co.

FINDINGS

<u>Year</u>	<u>Uses</u>	<u>Source</u>
1966	Bunch Thornton C jr	R. L. Polk & Co.
	Hokfeldt Randy	R. L. Polk & Co.
	Apartments	R. L. Polk & Co.
	Viner on A	R. L. Polk & Co.
	Linbeck L	R. L. Polk & Co.
	Apartments	R. L. Polk & Co.
	Viner on A	R. L. Polk & Co.
	Linbeck L	R. L. Polk & Co.
	Mc Clement Shirley E	R. L. Polk & Co.
	Schneider Morris L	R. L. Polk & Co.
	Ferrazzi S	R. L. Polk & Co.
	Goodspeed DDouglas	R. L. Polk & Co.
	Bunch Thornton C jr	R. L. Polk & Co.
	Hokfeldt Randy	R. L. Polk & Co.
1962	Apartments	R. L. Polk & Co.
	Vacant	R. L. Polk & Co.
	Koch Joanne	R. L. Polk & Co.
	Vacant	R. L. Polk & Co.
	Bender Viola	R. L. Polk & Co.
	Iacini Robt	R. L. Polk & Co.
	Burchard Ernest	R. L. Polk & Co.
	Vacant	R. L. Polk & Co.
	Iacini Robt	R. L. Polk & Co.
	Burchard Ernest	R. L. Polk & Co.
	Vacant	R. L. Polk & Co.
	Koch Joanne	R. L. Polk & Co.
	Vacant	R. L. Polk & Co.
	Bender Viola	R. L. Polk & Co.
	Vacant	R. L. Polk & Co.
	Apartments	R. L. Polk & Co.
	1958	Moynihan Nonie Mrs
Moynihan Nonie Mrs		R. L. Polk & Co.

FINDINGS

<u>Year</u>	<u>Uses</u>	<u>Source</u>
1953	Moynihan Humphreys	R. L. Polk & Co.
	Moynihan Humphreys	R. L. Polk & Co.
1949	Moynihan Humphrey J Novie L	R. L. Polk & Co.
	Moynihan Humphrey J jr clk PT&TCo	R. L. Polk & Co.
	Moynihan Lenore C sten The Travelers	R. L. Polk & Co.
	Moynihan Humphrey J Novie L	R. L. Polk & Co.
	Moynihan Humphrey J jr clk PT&TCo	R. L. Polk & Co.
	Moynihan Lenore C sten The Travelers	R. L. Polk & Co.
1935	Moynihan Lenore C sten Travelers Inc Co	R. L. Polk & Co.
	Moynihan Lenore C sten Travelers Inc Co	R. L. Polk & Co.
1930	MOYNIHAN LENORE C STEN TRAVELERS INS COR	R. L. Polk & Co.
	MOYNIHAN ADRIA TCHR PUB SCHR	R. L. Polk & Co.
	MOYNIHAN HUMPHREY (NONLE) ASST SUPT PG&ECOR	R. L. Polk & Co.
	MOYNIHAN ADRIA TCHR PUB SCHR	R. L. Polk & Co.
	MOYNIHAN HUMPHREY (NONLE) ASST SUPT PG&ECOR	R. L. Polk & Co.
	MOYNIHAN LENORE C STEN TRAVELERS INS COR	R. L. Polk & Co.
1925	GEGAN NELLIE MRS BKPR H S CROCKER CO R	R. L. Polk & Co.
	GEGAN NELLIE MRS BKPR H S CROCKER CO R	R. L. Polk & Co.
1915	Moynihan Humphrey Nonie gasw kr h	H. S. Crocker Co.
	Moynihan Humphrey Nonie gasw kr h	H. S. Crocker Co.
1910	Allen John P molder r	H. S. Crocker Co.
	Allen John P molder r	H. S. Crocker Co.

325 PENNSYLVANIA AVE

<u>Year</u>	<u>Uses</u>	<u>Source</u>
2009	GERARDO CAPIEL	Cole Information Services
	GERARDO CAPIEL	Cole Information Services
2004	GERARDO CAPIEL	Cole Information Services
	GERARDO CAPIEL	Cole Information Services
1999	GERARDO CAPIEL	Cole Information Services

FINDINGS

<u>Year</u>	<u>Uses</u>	<u>Source</u>
1999	GERARDO CAPIEL	Cole Information Services
1935	Frye Arth A Dorothy sew ermn Dept Pub Wks	R. L. Polk & Co.
	Frye Arth A Dorothy sew ermn Dept Pub Wks	R. L. Polk & Co.

PENNSYLVANIA ST

208 PENNSYLVANIA ST

<u>Year</u>	<u>Uses</u>	<u>Source</u>
1940	Gallegos Marcelo Teresa lab	R. L. Polk & Co.
	Gallegos Marcelo Teresa lab	R. L. Polk & Co.

210 PENNSYLVANIA ST

<u>Year</u>	<u>Uses</u>	<u>Source</u>
1940	Rangel Albt fishermn	R. L. Polk & Co.
	Vargas Michl mach opr	R. L. Polk & Co.
	Rangel Albt fishermn	R. L. Polk & Co.
	Vargas Michl mach opr	R. L. Polk & Co.

212 PENNSYLVANIA ST

<u>Year</u>	<u>Uses</u>	<u>Source</u>
1944	Razura Romulo lab	R. L. Polk & Co.
	Razura Philomena J fctyw kr	R. L. Polk & Co.
	Razura Romulo lab	R. L. Polk & Co.
	Razura Philomena J fctyw kr	R. L. Polk & Co.
1940	Razura Romolo Mary lab	R. L. Polk & Co.
	Razura Theo J clk Hancock Bros	R. L. Polk & Co.
	Razura Larry	R. L. Polk & Co.
	Razura Romolo Mary lab	R. L. Polk & Co.
	Razura Theo J clk Hancock Bros	R. L. Polk & Co.
	Razura Larry	R. L. Polk & Co.

216 PENNSYLVANIA ST

<u>Year</u>	<u>Uses</u>	<u>Source</u>
1944	Gallegos Marcelo Teresa	R. L. Polk & Co.

FINDINGS

<u>Year</u>	<u>Uses</u>	<u>Source</u>
1944	Gallegos Marcelo Teresa	R. L. Polk & Co.
1940	Hoglund Ray Mildred lab	R. L. Polk & Co.
	Hoglund Ray Mildred lab	R. L. Polk & Co.

251 PENNSYLVANIA ST

<u>Year</u>	<u>Uses</u>	<u>Source</u>
1944	Rodriguez Esther emp UPBCo	R. L. Polk & Co.
	Rodriguez Esther emp UPBCo	R. L. Polk & Co.
1940	Martinez Antonio Susie lab	R. L. Polk & Co.
	Nieto Lorenza Mrs fctyw kr	R. L. Polk & Co.
	Martinez Antonio Susie lab	R. L. Polk & Co.
	Nieto Lorenza Mrs fctyw kr	R. L. Polk & Co.

252 PENNSYLVANIA ST

<u>Year</u>	<u>Uses</u>	<u>Source</u>
1944	Ponce Teodoro Rosa lab	R. L. Polk & Co.
	Ponce Teodoro Rosa lab	R. L. Polk & Co.

253 PENNSYLVANIA ST

<u>Year</u>	<u>Uses</u>	<u>Source</u>
1940	Velaz Ralph Amelia lab	R. L. Polk & Co.
	Velaz Ralph Amelia lab	R. L. Polk & Co.

254 PENNSYLVANIA ST

<u>Year</u>	<u>Uses</u>	<u>Source</u>
1940	Monahan Susan w id Edw	R. L. Polk & Co.
	Monahan Susan w id Edw	R. L. Polk & Co.
1935	Monaghan Edw Susan	R. L. Polk & Co.
	Monaghan Edw Susan	R. L. Polk & Co.

255 PENNSYLVANIA ST

<u>Year</u>	<u>Uses</u>	<u>Source</u>
1935	Chavez Lorenzo	R. L. Polk & Co.
	Ruiz Philip	R. L. Polk & Co.
	Chavez Carmen Mrs	R. L. Polk & Co.
	Chavez Lorenzo	R. L. Polk & Co.

FINDINGS

<u>Year</u>	<u>Uses</u>	<u>Source</u>
1935	Ruiz Philip	R. L. Polk & Co.
	Chavez Carmen Mrs	R. L. Polk & Co.

256 PENNSYLVANIA ST

<u>Year</u>	<u>Uses</u>	<u>Source</u>
1944	Wolfskill Marcus Carmen	R. L. Polk & Co.
	Wolfskill Marcus Carmen	R. L. Polk & Co.
1935	Wolfskill Marcus Carmen lab	R. L. Polk & Co.
	Wolfskill Marcus Carmen lab	R. L. Polk & Co.

258 PENNSYLVANIA ST

<u>Year</u>	<u>Uses</u>	<u>Source</u>
1940	Morton Edw Hannah lab	R. L. Polk & Co.
	Ellis Fredk H clk J L Bradley	R. L. Polk & Co.
	Ellis Margt	R. L. Polk & Co.
	Morton Edw Hannah lab	R. L. Polk & Co.
	Ellis Fredk H clk J L Bradley	R. L. Polk & Co.
	Ellis Margt	R. L. Polk & Co.

260 PENNSYLVANIA ST

<u>Year</u>	<u>Uses</u>	<u>Source</u>
1944	Sloan Wm J Lucile A coffee roaster	R. L. Polk & Co.
	Sloan Wm J Lucile A coffee roaster	R. L. Polk & Co.
1940	Sloan Wm J Lucile coffee roaster	R. L. Polk & Co.
	Sloan Wm J jr	R. L. Polk & Co.
	Sloan Wm J Lucile coffee roaster	R. L. Polk & Co.
	Sloan Wm J jr	R. L. Polk & Co.
1935	Sloan Wm J Lucille A coffee roaster	R. L. Polk & Co.
	Sloan Wm J Lucille A coffee roaster	R. L. Polk & Co.

262 PENNSYLVANIA ST

<u>Year</u>	<u>Uses</u>	<u>Source</u>
1944	Ficher Jos J Lena restrw kr	R. L. Polk & Co.
	Ficher Jos J Lena restrw kr	R. L. Polk & Co.
1940	Lingich Nick lab	R. L. Polk & Co.

FINDINGS

<u>Year</u>	<u>Uses</u>	<u>Source</u>
1940	Lingich Nick lab	R. L. Polk & Co.

280 PENNSYLVANIA ST

<u>Year</u>	<u>Uses</u>	<u>Source</u>
1944	Gray John A	R. L. Polk & Co.
	Gray John A	R. L. Polk & Co.
1940	Caruso Dominic lab	R. L. Polk & Co.
	Brown A D Mrs	R. L. Polk & Co.
	Caruso Dominic lab	R. L. Polk & Co.
	Brown A D Mrs	R. L. Polk & Co.
1935	Rudd Clarence E Aline clk SPCo	R. L. Polk & Co.
	Bunderson Kenneth J Gertrude clk	R. L. Polk & Co.
	Brown Alex D Isabella lab	R. L. Polk & Co.
	Rudd Clarence E Aline clk SPCo	R. L. Polk & Co.
	Bunderson Kenneth J Gertrude clk	R. L. Polk & Co.
	Brown Alex D Isabella lab	R. L. Polk & Co.

291 PENNSYLVANIA ST

<u>Year</u>	<u>Uses</u>	<u>Source</u>
1944	Garcia Estolano Arelia shipydwr	R. L. Polk & Co.
	Garcia Estolano Arelia shipydwr	R. L. Polk & Co.
1940	Muniz Paul	R. L. Polk & Co.
	Muniz Mary Mrs	R. L. Polk & Co.
	Muniz Paul	R. L. Polk & Co.
	Muniz Mary Mrs	R. L. Polk & Co.

293 PENNSYLVANIA ST

<u>Year</u>	<u>Uses</u>	<u>Source</u>
1944	Metcalf Josephine clk	R. L. Polk & Co.
	Martini Carl Rose shipftr	R. L. Polk & Co.
	Metcalf Josephine clk	R. L. Polk & Co.
	Martini Carl Rose shipftr	R. L. Polk & Co.
1940	Garay Nemesio Leta lab	R. L. Polk & Co.
	Garay Nemesio Leta lab	R. L. Polk & Co.

FINDINGS

<u>Year</u>	<u>Uses</u>	<u>Source</u>
1935	Weiss John M Minna Frank J Weiss Co	R. L. Polk & Co.
	Weiss Ethel V clk	R. L. Polk & Co.
	Weiss John M Minna Frank J Weiss Co	R. L. Polk & Co.
	Weiss Ethel V clk	R. L. Polk & Co.

295 PENNSYLVANIA ST

<u>Year</u>	<u>Uses</u>	<u>Source</u>
1949	Schrier Albt J ironw kr Westn Iron Wks	R. L. Polk & Co.
	Garcia Wilfred P brush mkr PPGCo	R. L. Polk & Co.
	Schrier Albt J ironw kr Westn Iron Wks	R. L. Polk & Co.
	Garcia Wilfred P brush mkr PPGCo	R. L. Polk & Co.
1940	Barias Toy Mary lab	R. L. Polk & Co.
	Barias Toy Mary lab	R. L. Polk & Co.
1935	McCabe Bernard F	R. L. Polk & Co.
	McCabe Bernard F	R. L. Polk & Co.

297 PENNSYLVANIA ST

<u>Year</u>	<u>Uses</u>	<u>Source</u>
1944	Dunn Lucille Mrs tel opr	R. L. Polk & Co.
	Carr Mary wid Nicholas	R. L. Polk & Co.
	Dunn Lucille Mrs tel opr	R. L. Polk & Co.
	Carr Mary wid Nicholas	R. L. Polk & Co.
1940	Moss John H Lucille fctyw kr	R. L. Polk & Co.
	Carr Mary Mrs	R. L. Polk & Co.
	Moss John H Lucille fctyw kr	R. L. Polk & Co.
	Carr Mary Mrs	R. L. Polk & Co.
1935	Moss Harry Lucille flrlyr	R. L. Polk & Co.
	Carr Mary	R. L. Polk & Co.
	Moss Harry Lucille flrlyr	R. L. Polk & Co.
	Carr Mary	R. L. Polk & Co.

299 PENNSYLVANIA ST

<u>Year</u>	<u>Uses</u>	<u>Source</u>
1944	Dimoni John Mary lab	R. L. Polk & Co.

FINDINGS

<u>Year</u>	<u>Uses</u>	<u>Source</u>
1944	Dimoni John Mary lab	R. L. Polk & Co.
1940	Trimmer Helen E w id R A	R. L. Polk & Co.
	Bow hen E R sprayer	R. L. Polk & Co.
	Trimmer Helen E w id R A	R. L. Polk & Co.
	Bow hen E R sprayer	R. L. Polk & Co.

300 PENNSYLVANIA ST

<u>Year</u>	<u>Uses</u>	<u>Source</u>
1944	Adams Eliz J w id C F	R. L. Polk & Co.
	Adams Eliz J w id C F	R. L. Polk & Co.
1940	Crow ley John T phys	R. L. Polk & Co.
	Adams John C	R. L. Polk & Co.
	Adams Eliz J w id C F	R. L. Polk & Co.
	Crow ley John T phys	R. L. Polk & Co.
	Adams John C	R. L. Polk & Co.
	Adams Eliz J w id C F	R. L. Polk & Co.
1935	Adams John C	R. L. Polk & Co.
	Adams John C	R. L. Polk & Co.

301 PENNSYLVANIA ST

<u>Year</u>	<u>Uses</u>	<u>Source</u>
1949	DON RA DAE HOSPITAL Moncell Raymond Bell	R. L. Polk & Co.
	Federal Ambulance Co M R D V and Mae Bell	R. L. Polk & Co.
	Bell Moncell R Mae Don Ra Dae Hospital Federal Amulance Co U S Ambulance Co	R. L. Polk & Co.
	Cunningham Chas Marian M w ith Federal Ambulance Co	R. L. Polk & Co.
	Bell David V dir Don Ra Dai Hospital Federal Ambulance Co U S Ambulance Co	R. L. Polk & Co.
	Bell Mae Federal Ambulance Co	R. L. Polk & Co.
	Bell David V dir Don Ra Dai Hospital Federal Ambulance Co U S Ambulance Co	R. L. Polk & Co.
	Bell Mae Federal Ambulance Co	R. L. Polk & Co.
	Bell Moncell R Mae Don Ra Dae Hospital Federal Amulance Co U S Ambulance Co	R. L. Polk & Co.

FINDINGS

<u>Year</u>	<u>Uses</u>	<u>Source</u>
1949	Cunningham Chas Marian M with Federal Ambulance Co	R. L. Polk & Co.
	DON RA DAE HOSPITAL Moncell Raymond Bell	R. L. Polk & Co.
	Federal Ambulance Co MR DV and Mae Bell	R. L. Polk & Co.

324 PENNSYLVANIA ST

<u>Year</u>	<u>Uses</u>	<u>Source</u>
1944	Moynahan Lenore C sten The Travelers	R. L. Polk & Co.
	Moynahan Humphrey Nonie	R. L. Polk & Co.
	Moynahan Lenore C sten The Travelers	R. L. Polk & Co.
	Moynahan Humphrey Nonie	R. L. Polk & Co.
1940	Moynihan Humphrey Nonie	R. L. Polk & Co.
	Moynihan Lenore C sten The Travelers	R. L. Polk & Co.
	Moynihan Martin J	R. L. Polk & Co.
	Moynihan Humphrey Nonie	R. L. Polk & Co.
	Moynihan Lenore C sten The Travelers	R. L. Polk & Co.
	Moynihan Martin J	R. L. Polk & Co.

POLKH2136 18TH

1127 POLKH2136 18TH

<u>Year</u>	<u>Uses</u>	<u>Source</u>
1915	Sever Matthew Katherine restaurant	H. S. Crocker Co.
	Sever Matthew Katherine restaurant	H. S. Crocker Co.

SACTO ST

45 SACTO ST

<u>Year</u>	<u>Uses</u>	<u>Source</u>
1944	Dahle Berger liquors	R. L. Polk & Co.
	Dahle Berger liquors	R. L. Polk & Co.
1935	Ridley Edw billiards	R. L. Polk & Co.
	Ridley Edw billiards	R. L. Polk & Co.

FINDINGS

ADJOINING PROPERTY: ADDRESSES NOT IDENTIFIED IN RESEARCH SOURCE

The following Adjoining Property addresses were researched for this report, and the addresses were not identified in research source.

<u>Address Researched</u>	<u>Address Not Identified in Research Source</u>
1000 MARIPOSA DR	2017, 2014, 2009, 2006, 2004, 2000, 1999, 1994, 1993, 1990, 1982, 1977, 1971, 1966, 1962, 1958, 1953, 1949, 1944, 1940, 1935, 1930, 1925, 1920, 1915, 1910
1000 MARIPOSA DR	2017, 2014, 2009, 2006, 2004, 2000, 1999, 1994, 1993, 1990, 1982, 1977, 1971, 1966, 1962, 1958, 1953, 1949, 1944, 1940, 1935, 1930, 1925, 1920, 1915, 1910
1000 MARIPOSA ST	2017, 2014, 2009, 2004, 1999, 1994, 1993, 1990, 1982, 1944, 1940, 1935, 1930, 1925, 1920, 1915, 1910
1000 MARIPOSA ST	2017, 2014, 2009, 2004, 1999, 1994, 1993, 1990, 1982, 1944, 1940, 1935, 1930, 1925, 1920, 1915, 1910
1000 MARIPOSA ST	2006, 2000, 1994, 1993, 1990, 1985, 1982, 1977, 1971, 1966, 1962, 1958, 1953, 1949, 1944, 1940, 1935, 1930, 1925, 1920, 1915, 1910
1000 MARIPOSA ST	2006, 2000, 1994, 1993, 1990, 1985, 1982, 1977, 1971, 1966, 1962, 1958, 1953, 1949, 1944, 1940, 1935, 1930, 1925, 1920, 1915, 1910
1001 MARIPOSA ST	2006, 2000, 1994, 1993, 1990, 1985, 1982, 1977, 1971, 1966, 1962, 1958, 1953, 1949, 1944, 1940, 1935, 1930, 1925, 1920, 1915, 1910
1001 MARIPOSA ST	2006, 2000, 1994, 1993, 1990, 1985, 1982, 1977, 1971, 1966, 1962, 1958, 1953, 1949, 1944, 1940, 1935, 1930, 1925, 1920, 1915, 1910
1001 MARIPOSA ST	2017, 2014, 2009, 2004, 2000, 1999, 1994, 1993, 1990, 1985, 1982, 1977, 1971, 1966, 1958, 1953, 1949, 1944, 1940, 1935, 1930, 1925, 1920, 1915, 1910
1001 MARIPOSA ST	2017, 2014, 2009, 2004, 2000, 1999, 1994, 1993, 1990, 1985, 1982, 1977, 1971, 1966, 1958, 1953, 1949, 1944, 1940, 1935, 1930, 1925, 1920, 1915, 1910
1005 MARIPOSA ST	2017, 2014, 2009, 2006, 2004, 2000, 1999, 1994, 1993, 1990, 1985, 1982, 1977, 1971, 1966, 1962, 1958, 1953, 1949, 1944, 1940, 1935, 1930, 1925, 1920, 1910
1005 MARIPOSA ST	2017, 2014, 2009, 2006, 2004, 2000, 1999, 1994, 1993, 1990, 1985, 1982, 1977, 1971, 1966, 1962, 1958, 1953, 1949, 1944, 1940, 1935, 1930, 1925, 1920, 1910
1008 18TH	2017, 2014, 2009, 2006, 2004, 2000, 1999, 1994, 1993, 1990, 1985, 1982, 1977, 1971, 1966, 1962, 1958, 1953, 1949, 1944, 1940, 1935, 1930, 1925, 1920, 1915
1008 18TH	2017, 2014, 2009, 2006, 2004, 2000, 1999, 1994, 1993, 1990, 1985, 1982, 1977, 1971, 1966, 1962, 1958, 1953, 1949, 1944, 1940, 1935, 1930, 1925, 1920, 1915
1008 18TH ST	2017, 2014, 2009, 2006, 2004, 2000, 1999, 1994, 1993, 1990, 1985, 1982, 1977, 1971, 1966, 1962, 1958, 1953, 1949, 1944, 1940, 1935, 1920, 1915, 1910
1008 18TH ST	2017, 2014, 2009, 2006, 2004, 2000, 1999, 1994, 1993, 1990, 1985, 1982, 1977, 1971, 1966, 1962, 1958, 1953, 1949, 1944, 1940, 1935, 1920, 1915, 1910
1010 18TH	2017, 2014, 2009, 2006, 2004, 2000, 1999, 1994, 1993, 1990, 1985, 1982, 1977, 1971, 1966, 1962, 1958, 1953, 1949, 1944, 1940, 1935, 1930, 1925, 1920
1010 18TH	2017, 2014, 2009, 2006, 2004, 2000, 1999, 1994, 1993, 1990, 1985, 1982, 1977, 1971, 1966, 1962, 1958, 1953, 1949, 1944, 1940, 1935, 1930, 1925, 1920
1010 18TH ST	2017, 2014, 2009, 2006, 2004, 2000, 1999, 1994, 1993, 1990, 1985, 1982, 1977, 1971, 1966, 1920, 1915, 1910

FINDINGS

Address Researched

999 MARIPOSA ST

999 MARIPOSA ST

999 MARIPOSA ST

Address Not Identified in Research Source

2017, 2014, 2009, 2004, 1999, 1994, 1990, 1985, 1982, 1977, 1971, 1966, 1962, 1958, 1953, 1949, 1944, 1940, 1935, 1930, 1925, 1920, 1915, 1910

2006, 2000, 1993, 1990, 1985, 1982, 1977, 1971, 1966, 1962, 1958, 1953, 1949, 1944, 1940, 1935, 1930, 1925, 1920, 1915, 1910

2006, 2000, 1993, 1990, 1985, 1982, 1977, 1971, 1966, 1962, 1958, 1953, 1949, 1944, 1940, 1935, 1930, 1925, 1920, 1915, 1910

TARGET PROPERTY: ADDRESS NOT IDENTIFIED IN RESEARCH SOURCE

The following Target Property addresses were researched for this report, and the addresses were not identified in the research source.

Address Researched

249 Pennsylvania Avenue

Address Not Identified in Research Source

1982, 1977, 1971, 1966, 1962, 1958, 1910



449764

249 Pennsylvania Avenue

San Francisco, CA 94107

Inquiry Number: 6719318.3

October 26, 2021

Certified Sanborn® Map Report



6 Armstrong Road, 4th floor
Shelton, CT 06484
Toll Free: 800.352.0050
www.edrnet.com

Certified Sanborn® Map Report

10/26/21

Site Name:

449764
249 Pennsylvania Avenue
San Francisco, CA 94107
EDR Inquiry # 6719318.3

Client Name:

AEI Consultants
2500 Camino Diablo
Walnut Creek, CA 94597
Contact: Hala Danaf



The Sanborn Library has been searched by EDR and maps covering the target property location as provided by AEI Consultants were identified for the years listed below. The Sanborn Library is the largest, most complete collection of fire insurance maps. The collection includes maps from Sanborn, Bromley, Perris & Browne, Hopkins, Barlow, and others. Only Environmental Data Resources Inc. (EDR) is authorized to grant rights for commercial reproduction of maps by the Sanborn Library LLC, the copyright holder for the collection. Results can be authenticated by visiting www.edrnet.com/sanborn.

The Sanborn Library is continually enhanced with newly identified map archives. This report accesses all maps in the collection as of the day this report was generated.

Certified Sanborn Results:

Certification # 5F42-4615-A6C1

PO # 280340

Project 449764

Maps Provided:

1999
1991
1989
1987
1975
1950
1914
1900



Sanborn® Library search results

Certification #: 5F42-4615-A6C1

The Sanborn Library includes more than 1.2 million fire insurance maps from Sanborn, Bromley, Perris & Browne, Hopkins, Barlow and others which track historical property usage in approximately 12,000 American cities and towns. Collections searched:

- Library of Congress
- University Publications of America
- EDR Private Collection

The Sanborn Library LLC Since 1866™

Limited Permission To Make Copies

AEI Consultants (the client) is permitted to make up to FIVE photocopies of this Sanborn Map transmittal and each fire insurance map accompanying this report solely for the limited use of its customer. No one other than the client is authorized to make copies. Upon request made directly to an EDR Account Executive, the client may be permitted to make a limited number of additional photocopies. This permission is conditioned upon compliance by the client, its customer and their agents with EDR's copyright policy; a copy of which is available upon request.

Disclaimer - Copyright and Trademark Notice

This Report contains certain information obtained from a variety of public and other sources reasonably available to Environmental Data Resources, Inc. It cannot be concluded from this Report that coverage information for the target and surrounding properties does not exist from other sources. NO WARRANTY EXPRESSED OR IMPLIED, IS MADE WHATSOEVER IN CONNECTION WITH THIS REPORT. ENVIRONMENTAL DATA RESOURCES, INC. SPECIFICALLY DISCLAIMS THE MAKING OF ANY SUCH WARRANTIES, INCLUDING WITHOUT LIMITATION, MERCHANTABILITY OR FITNESS FOR A PARTICULAR USE OR PURPOSE. ALL RISK IS ASSUMED BY THE USER. IN NO EVENT SHALL ENVIRONMENTAL DATA RESOURCES, INC. BE LIABLE TO ANYONE, WHETHER ARISING OUT OF ERRORS OR OMISSIONS, NEGLIGENCE, ACCIDENT OR ANY OTHER CAUSE, FOR ANY LOSS OF DAMAGE, INCLUDING, WITHOUT LIMITATION, SPECIAL, INCIDENTAL, CONSEQUENTIAL, OR EXEMPLARY DAMAGES. ANY LIABILITY ON THE PART OF ENVIRONMENTAL DATA RESOURCES, INC. IS STRICTLY LIMITED TO A REFUND OF THE AMOUNT PAID FOR THIS REPORT. Purchaser accepts this Report "AS IS". Any analyses, estimates, ratings, environmental risk levels or risk codes provided in this Report are provided for illustrative purposes only, and are not intended to provide, nor should they be interpreted as providing any facts regarding, or prediction or forecast of, any environmental risk for any property. Only a Phase I Environmental Site Assessment performed by an environmental professional can provide information regarding the environmental risk for any property. Additionally, the information provided in this Report is not to be construed as legal advice. Copyright 2021 by Environmental Data Resources, Inc. All rights reserved. Reproduction in any media or format, in whole or in part, of any report or map of Environmental Data Resources, Inc., or its affiliates, is prohibited without prior written permission.

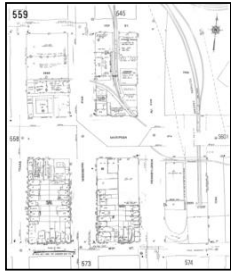
EDR and its logos (including Sanborn and Sanborn Map) are trademarks of Environmental Data Resources, Inc. or its affiliates. All other trademarks used herein are the property of their respective owners.

Sanborn Sheet Key

This Certified Sanborn Map Report is based upon the following Sanborn Fire Insurance map sheets.



1999 Source Sheets



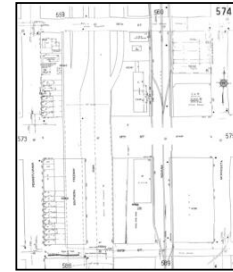
Volume 6, Sheet 559
1999



Volume 6, Sheet 560
1999



Volume 6, Sheet 573
1999



Volume 6, Sheet 574
1999


1991 Source Sheets



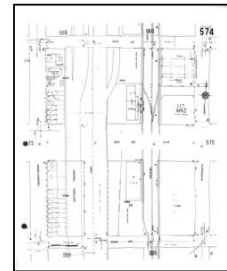
Volume 6, Sheet 559
1991



Volume 6, Sheet 560
1991




Volume 6, Sheet 573
1991

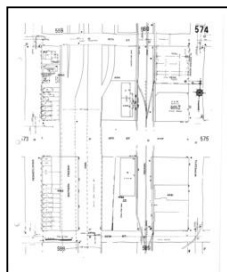


Volume 6, Sheet 574
1991

1989 Source Sheets



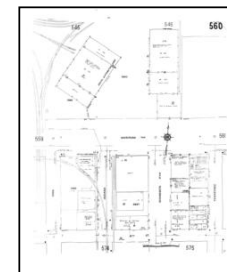
Volume 6, Sheet 573
1989



Volume 6, Sheet 574
1989



Volume 6, Sheet 559
1989

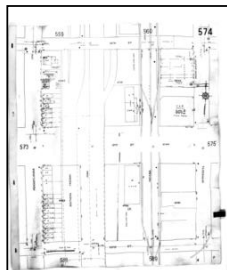


Volume 6, Sheet 560
1989

1987 Source Sheets



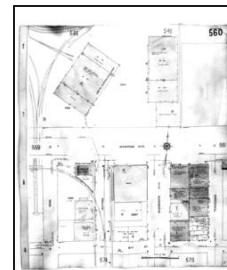
Volume 6, Sheet 573
1987



Volume 6, Sheet 574
1987



Volume 6, Sheet 559
1987




Volume 6, Sheet 560
1987

Sanborn Sheet Key

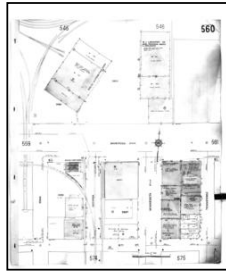
This Certified Sanborn Map Report is based upon the following Sanborn Fire Insurance map sheets.



1975 Source Sheets




Volume 6, Sheet 559
1975



Volume 6, Sheet 560
1975



Volume 6, Sheet 573
1975



Volume 6, Sheet 574
1975

1950 Source Sheets




Volume 1, Sheet xxx
1950




Volume 6, Sheet 559
1950



Volume 6, Sheet 560
1950



Volume 6, Sheet 573
1950

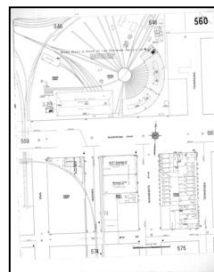


Volume 6, Sheet 574
1950


1914 Source Sheets



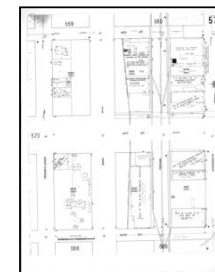
Volume 6, Sheet 559
1914



Volume 6, Sheet 560
1914




Volume 6, Sheet 573
1914




Volume 6, Sheet 574
1914


1900 Source Sheets




Volume 5, Sheet 531
1900



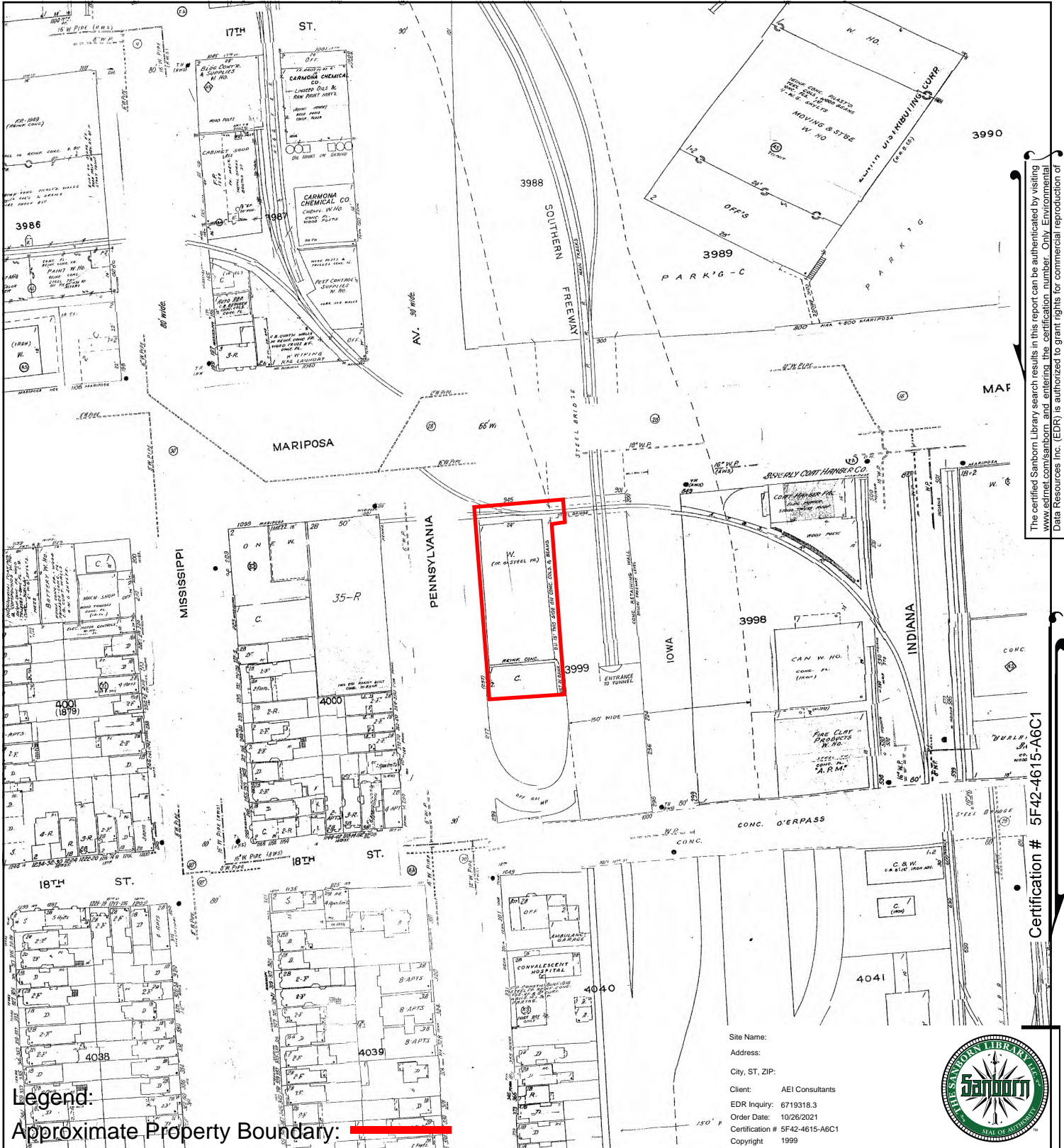
Volume 5, Sheet 532
1900



Volume 5, Sheet 539
1900



Volume 5, Sheet 540
1900



The certified Sanborn Library search results in this report can be authenticated by visiting www.edr.com/sanborn and entering the certification number. Only Environmental Data Resources Inc. (EDR) is authorized to grant rights for commercial reproduction of maps by The Sanborn Library LLC, the copyright holder for the collection.

Certification # 5F42-4615-A6C1

Site Name:
 Address:
 City, ST, ZIP:
 Client: AEI Consultants
 EDR Inquiry: 6719318.3
 Order Date: 10/26/2021
 Certification # 5F42-4615-A6C1
 Copyright 1999


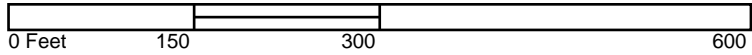


Legend:

Approximate Property Boundary:

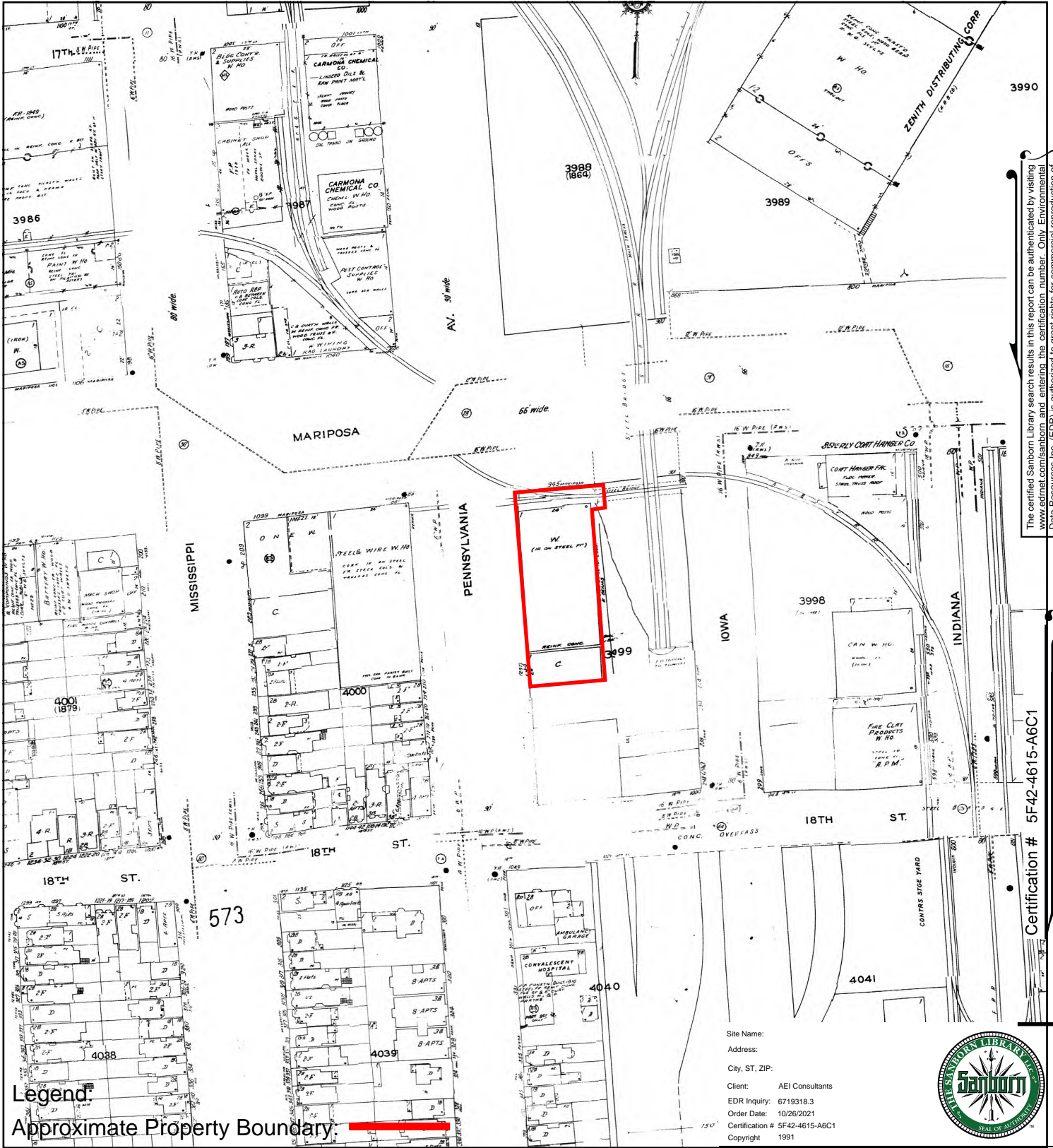
559	560
573	574

Volume 6, Sheet 574
 Volume 6, Sheet 573
 Volume 6, Sheet 560
 Volume 6, Sheet 559



SANBORN MAP - 1999





The certified Sanborn Library search results in this report can be authenticated by visiting www.edrmap.com/sanborn and entering the certification number. Only Environmental Data Resources Inc. (EDR) is authorized to grant rights for commercial reproduction of maps by The Sanborn Library LLC, the copyright holder for the collection.


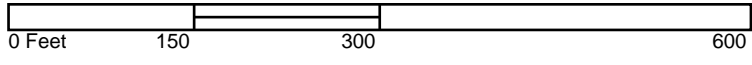
Certification # 5F42-4615-ABC1

Site Name:
 Address:
 City, ST, ZIP:
 Client: AEI Consultants
 EDR Inquiry: 6719318.3
 Order Date: 10/26/2021
 Certification # 5F42-4615-ABC1
 Copyright 1991



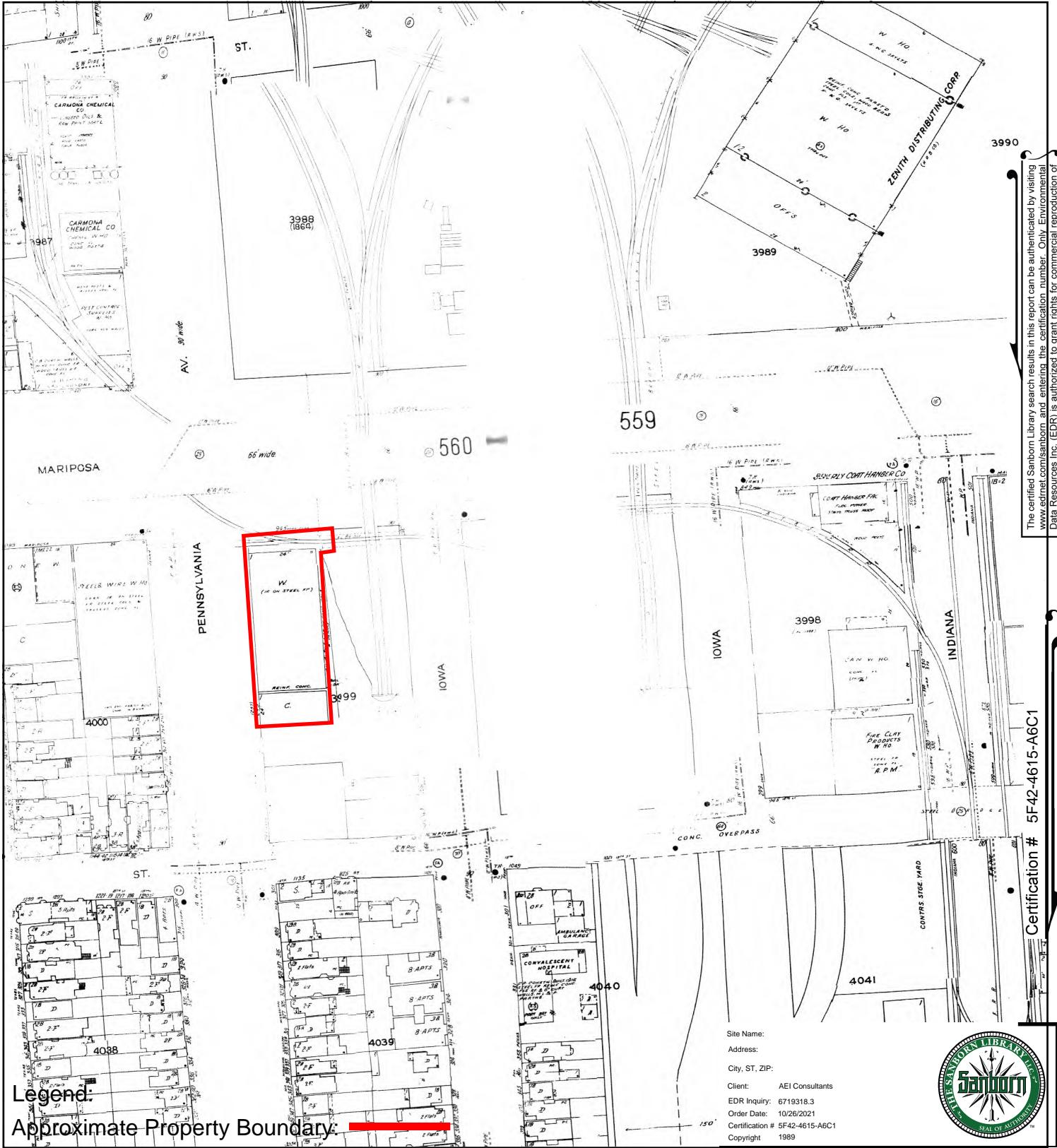
559	560
573	574

Volume 6, Sheet 574
 Volume 6, Sheet 573
 Volume 6, Sheet 560
 Volume 6, Sheet 559



SANBORN MAP - 1991






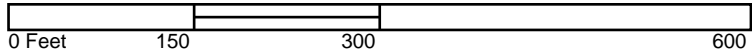
The certified Sanborn Library search results in this report can be authenticated by visiting www.edrnal.com/sanborn and entering the certification number. Only Environmental Data Resources Inc. (EDR) is authorized to grant rights for commercial reproduction of maps by The Sanborn Library LLC, the copyright holder for the collection.

Certification # 5F42-4615-ABC1



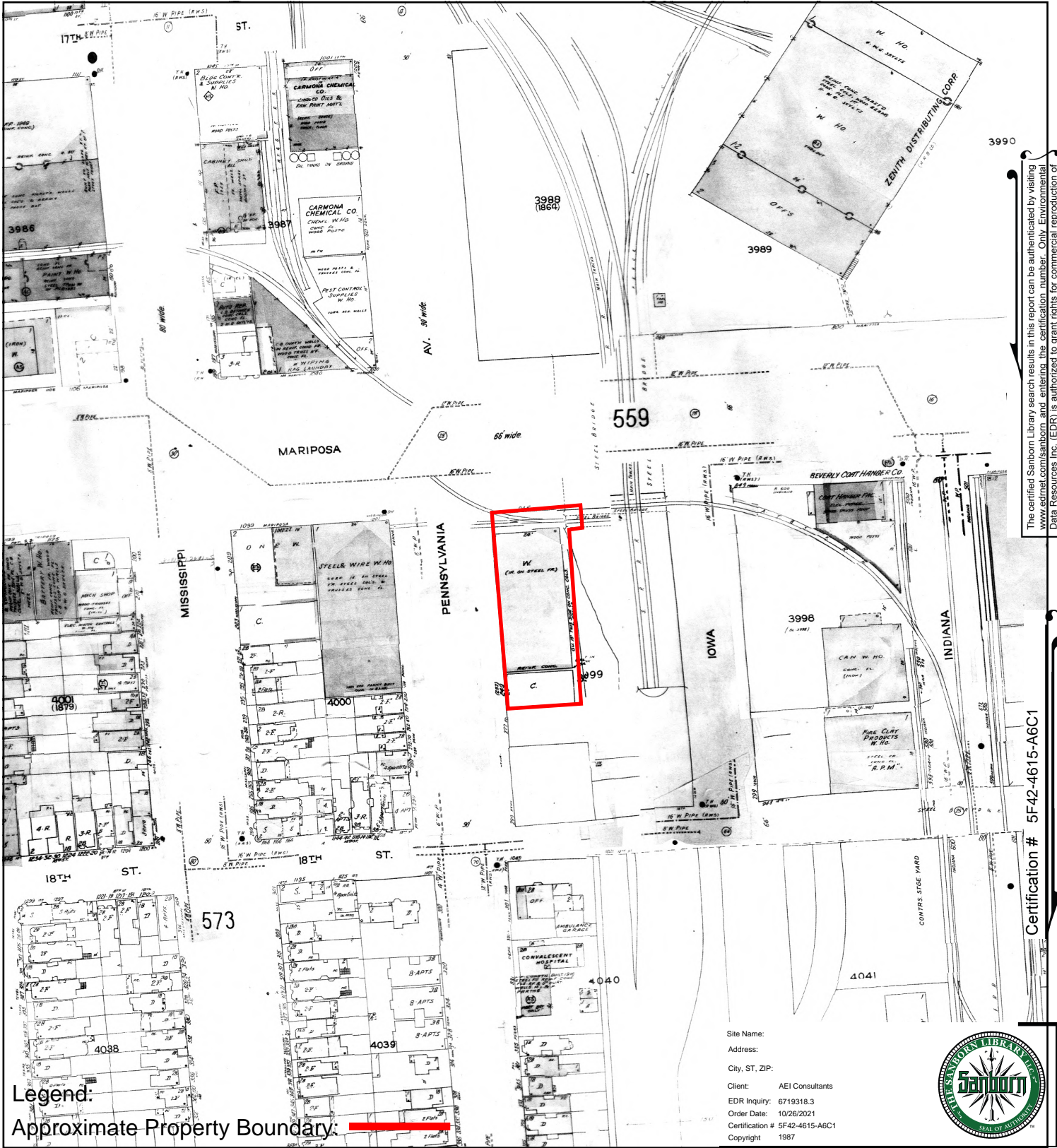
559	560
573	574

Volume 6, Sheet 560
 Volume 6, Sheet 559
 Volume 6, Sheet 574
 Volume 6, Sheet 573



SANBORN MAP - 1989




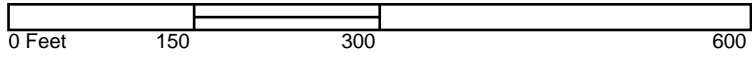


The certified Sanborn Library search results in this report can be authenticated by visiting www.edrnal.com/sanborn and entering the certification number - Only Environmental Data Resources Inc. (EDR) is authorized to grant rights for commercial reproduction of maps by The Sanborn Library LLC, the copyright holder for the collection.

Certification # 5F42-4615-ABC1

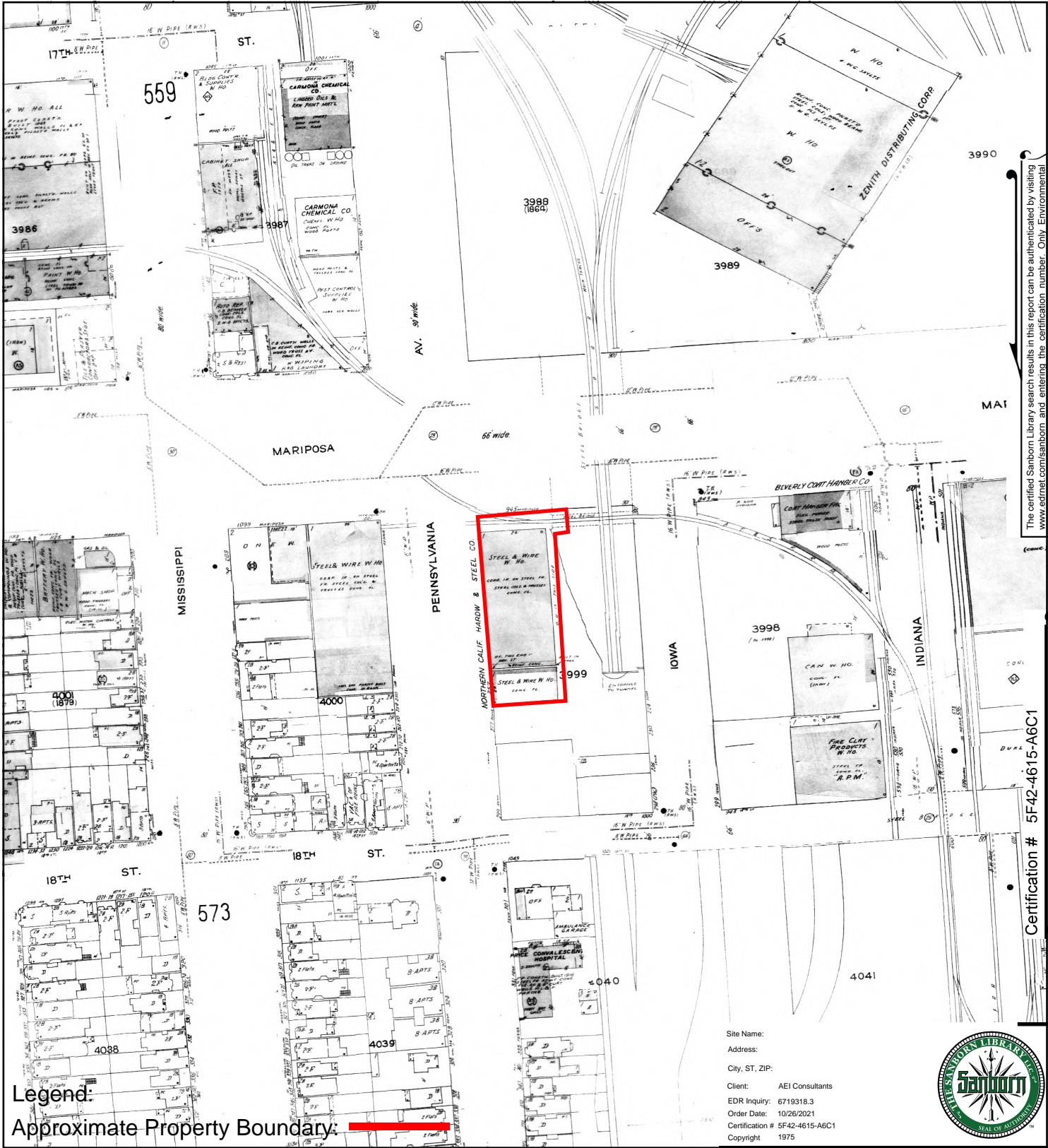
559	560
573	574

Volume 6, Sheet 560
 Volume 6, Sheet 559
 Volume 6, Sheet 574
 Volume 6, Sheet 573



SANBORN MAP - 1987





The certified Sanborn Library search results in this report can be authenticated by visiting www.edrnal.com/sanborn and entering the certification number. Only Environmental Data Resources Inc. (EDRI) is authorized to grant rights for commercial reproduction of maps by The Sanborn Library LLC, the copyright holder for the collection.

Certification # 5F42-4615-ABC1


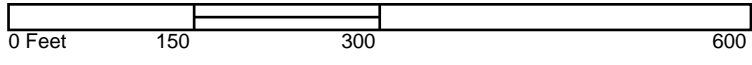
Legend:

Approximate Property Boundary:

559	560
573	574

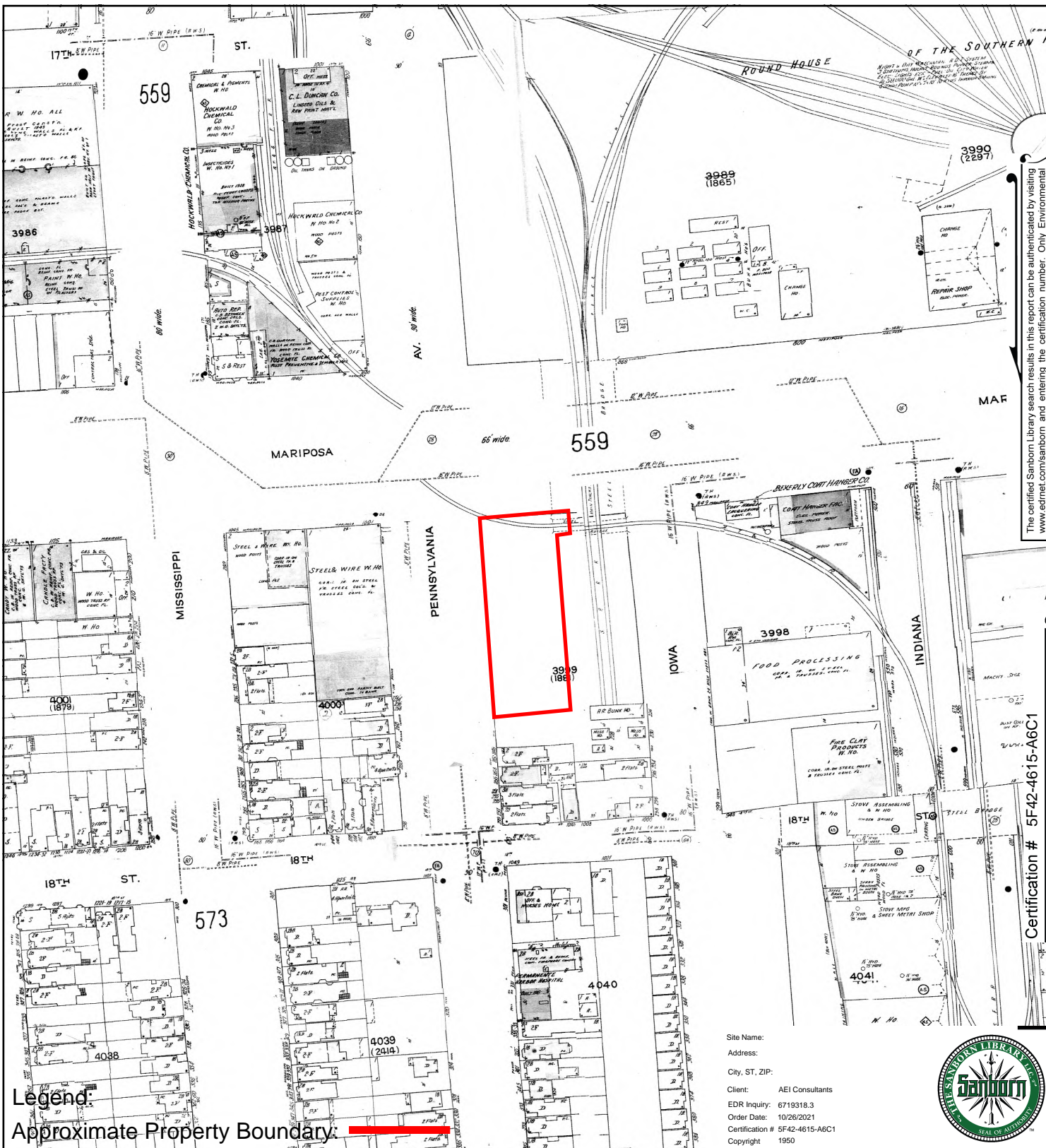
Volume 6, Sheet 574
 Volume 6, Sheet 573
 Volume 6, Sheet 560
 Volume 6, Sheet 559

Site Name:
 Address:
 City, ST, ZIP:
 Client: AEI Consultants
 EDR Inquiry: 6719318.3
 Order Date: 10/26/2021
 Certification # 5F42-4615-ABC1
 Copyright 1975



SANBORN MAP - 1975





The certified Sanborn Library search results in this report can be authenticated by visiting www.edrnal.com/sanborn and entering the certification number. Only Environmental Data Resources Inc. (EDRI) is authorized to grant rights for commercial reproduction of maps by The Sanborn Library LLC, the copyright holder for the collection.

Certification # 5F42-4615-AC61

Site Name:
Address:
City, ST, ZIP:
Client: AEI Consultants
EDR Inquiry: 6719318.3
Order Date: 10/26/2021
Certification # 5F42-4615-AC61
Copyright 1950


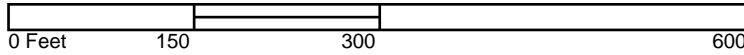


Legend

Approximate Property Boundary:

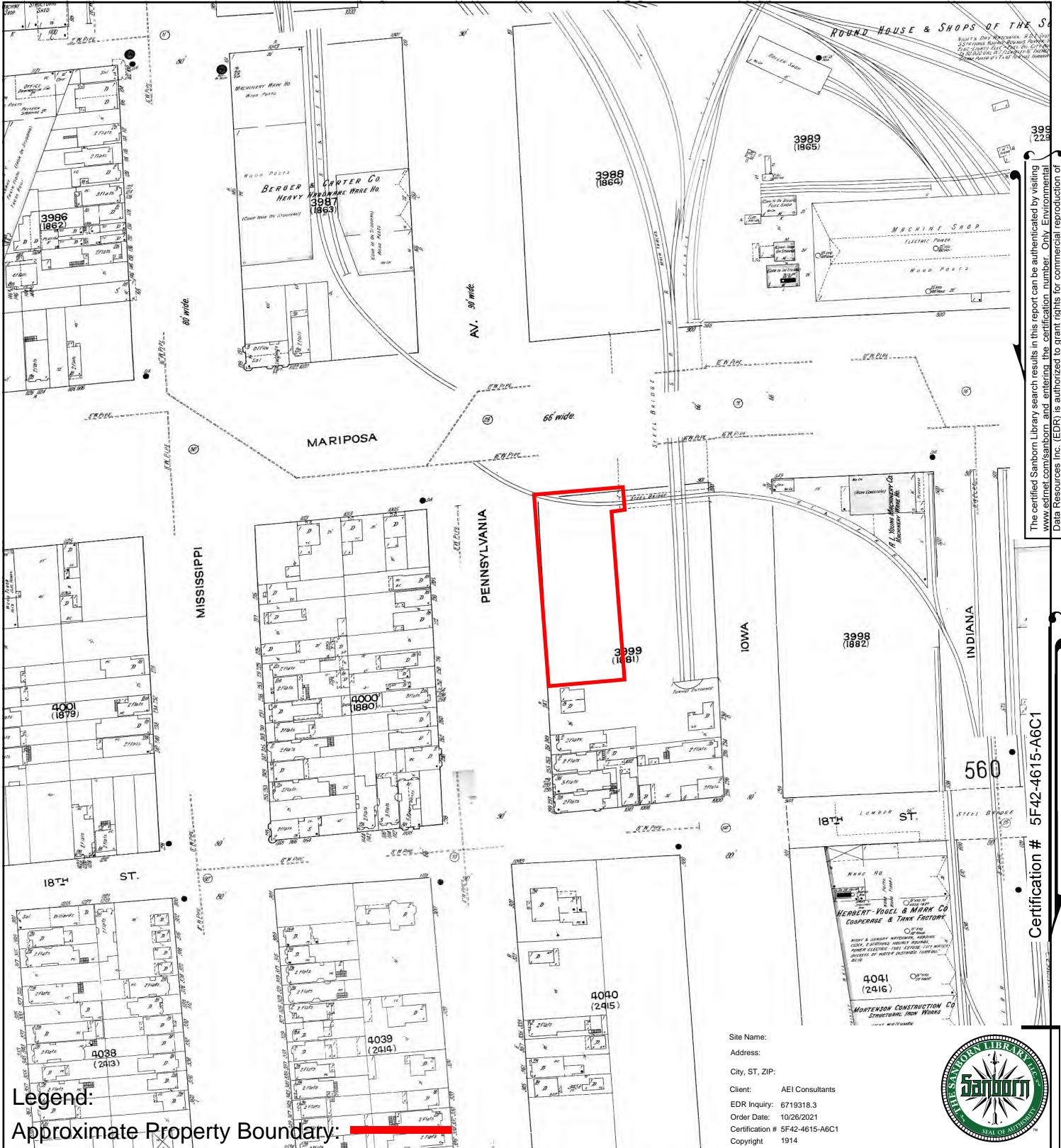
xxv	560
559	573
573	574

Volume 6, Sheet 574
Volume 6, Sheet 573
Volume 6, Sheet 560
Volume 6, Sheet 559
Volume 1, Sheet xxxx



SANBORN MAP - 1950





The certified Sanborn Library search results in this report can be authenticated by visiting www.edrmap.com/sanborn and entering the certification number. Only Environmental Data Resources Inc. (EDR) is authorized to grant rights for commercial reproduction of maps by The Sanborn Library LLC, the copyright holder for the collection.

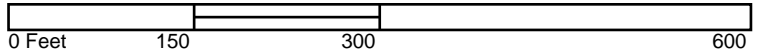
Certification # 5F42-4615-A6C1

Legend:


Approximate Property Boundary:

559	560
573	574

Volume 6, Sheet 574
 Volume 6, Sheet 573
 Volume 6, Sheet 560
 Volume 6, Sheet 559

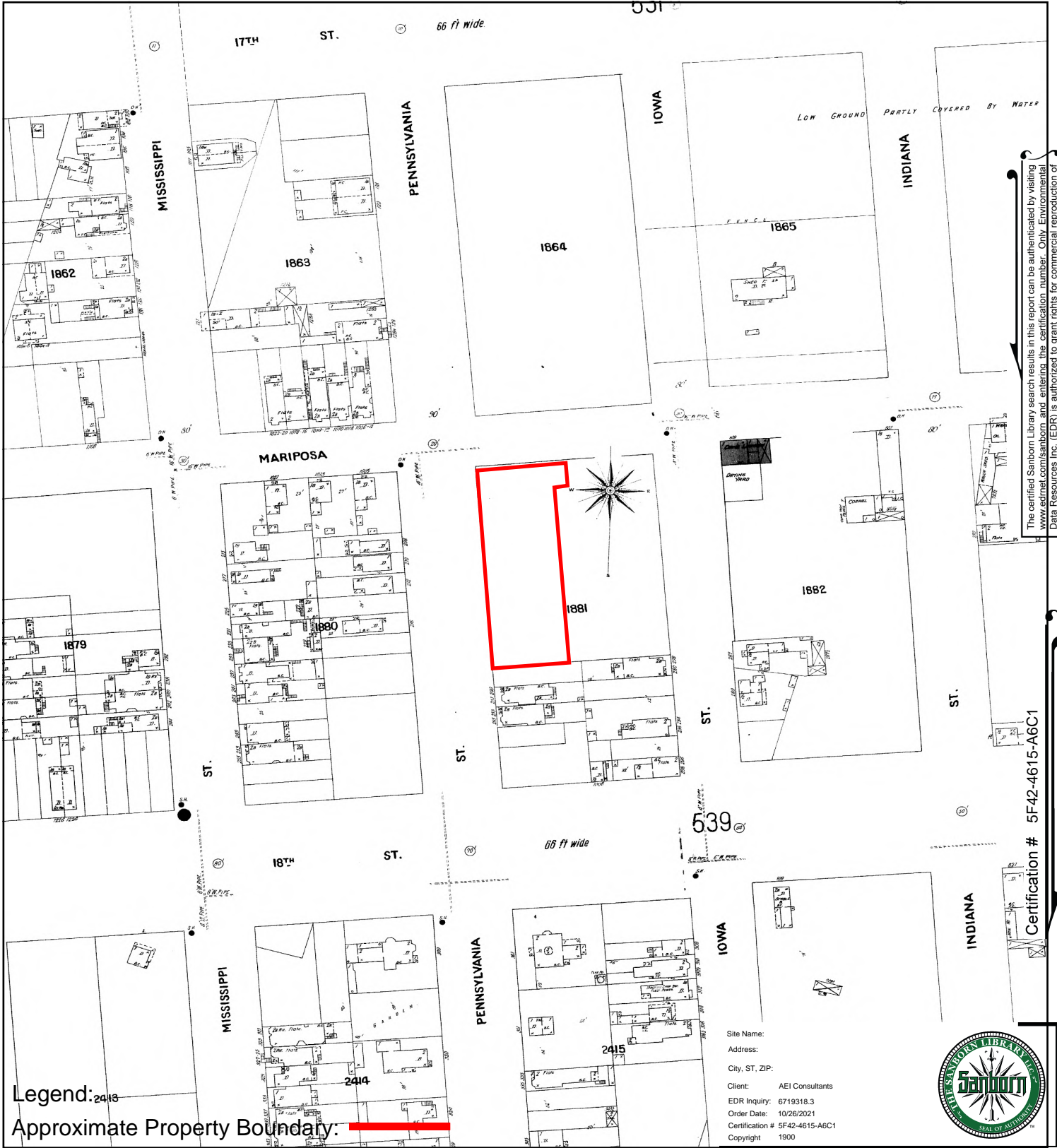


Site Name:
 Address:
 City, ST, ZIP:
 Client: AEI Consultants
 EDR Inquiry: 6719318.3
 Order Date: 10/26/2021
 Certification # 5F42-4615-A6C1
 Copyright 1914



SANBORN MAP - 1914





The certified Sanborn Library search results in this report can be authenticated by visiting www.edrmap.com/sanborn and entering the certification number. Only Environmental Data Resources Inc. (EDR) is authorized to grant rights for commercial reproduction of maps by The Sanborn Library LLC, the copyright holder for the collection.


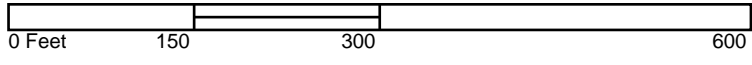
Certification # 5F42-4615-A6C1



Site Name:
Address:
City, ST, ZIP:
Client: AEI Consultants
EDR Inquiry: 6719318.3
Order Date: 10/26/2021
Certification # 5F42-4615-A6C1
Copyright: 1900

Legend:
Approximate Property Boundary:

531	532	Volume 5, Sheet 540
		Volume 5, Sheet 539
		Volume 5, Sheet 532
539	540	Volume 5, Sheet 531



SANBORN MAP - 1900



Appendix D
Regulatory Agency Records



Maher Ordinance Application

Please submit this application with a check for the current fee to the address below to enter the Maher program. For current filling fee information, see: www.sfdph.org/dph/EH/Fees.asp under Hazardous Waste Soil Sampling.

A. Project Name: <u>249 Pennsylvania Avenue</u>		
Site Address: <u>249 Pennsylvania Avenue</u>	Assessor's Parcel Number: <u>3999/10,13,14</u>	
City, State: <u>San Francisco, CA</u>	Zip Code: <u>94107</u>	
SF Planning Contact Name: <u>Don Lewis</u>	Telephone: <u>(415) 575-9168</u>	
B. Project Proponent: <u>William Spencer Company</u>		
Mailing Address: <u>222 8th Street, San Francisco</u>		
City, State: <u>Brisbane, CA</u>	Zip Code: <u>94005</u>	
Contact Person: <u>Zack Spencer</u>	Telephone: <u>(415) 468-5000</u>	
E-mail address: <u>zacks@fwspencersoninc.com</u>		
Invoices will be sent to this address unless other arrangements are made.		
C. Application Submitted by: <u>D-Scheme Studio</u>		
Contact Person: <u>Marc Dimalanta</u>	Telephone: <u>(415) 252-0888</u>	
Company Name: <u>D-Scheme Studio</u>		
Mailing Address: <u>222 8th Street, San Francisco</u>	Zip Code: <u>94103</u>	
E-mail Address: <u>m.dimalanta@dscheme.com</u>		
D. Project Information – Current Site Use: <u>Hardware Retail Store / Film Studio</u>		
Planned Site Use: <u>Multi-Family Residential / Commercial</u>	Description: <u>New 4-story building with 59 residential units and 4,999 S.F. of ground floor commercial retail lease space.</u>	
E. Check Document(s) Submitted: <input checked="" type="checkbox"/> Phase I ESA <input checked="" type="checkbox"/> Geotechnical Report <input checked="" type="checkbox"/> Plan and Elevation Drawings		
<input type="checkbox"/> Subsurface Investigation Report <input type="checkbox"/> Estimate of soil volume (CY) to be disturbed by proposed project <input type="checkbox"/> Grading/excavation drawings supporting volume estimate <input checked="" type="checkbox"/> Other (list): <u>Work Plan Confirmation letter for the Phase II Soil and Groundwater Study</u>		

I have reviewed the conditions of the Maher Ordinance program and agree to comply with those conditions and pay all costs associated with this request.

Signature of Applicant: _____ Date: _____

For Department of Public Health Office Use Only		
Date Received: _____	Date Data Entered: _____	Check Number: <u>23141</u>
Received by: _____	Entered By: _____	Check Amount: <u>\$650.00</u>
SMED SITE #: _____		<u>1309</u>



City and County of San Francisco
DEPARTMENT OF PUBLIC HEALTH
ENVIRONMENTAL HEALTH

Edwin M. Lee, Mayor
Barbara A. Garcia, MPA, Director of Health
Stephanie K. J. Cushing, MSPH, CHMM, REHS
Director of Environmental Health

July 20, 2016

William Spencer Company
222 8th Street
San Francisco, CA 94005
c/o Zack Spencer

Subject: SFHC Article 22A Compliance
249 Pennsylvania Ave., San Francisco
EHB-SAM Case Number: 1369

Dear Mr. Spencer:

In accordance with California Health and Safety Code, Sections 101480-101490, the San Francisco Department of Public Health, Site Assessment and Mitigation (DPH-SAM) has reviewed the following documents:

- Workplan for Subsurface Investigation, 249 Pennsylvania Ave., San Francisco, prepared by John Carver Consulting (JCC), January 2016
- Subsurface Investigation, 249 Pennsylvania Ave., San Francisco, CA, prepared by JCC, March 2016
- Site Mitigation Plan, 249 Pennsylvania Ave., San Francisco, CA, prepared by JCC, July 2016

The project includes the construction of a new four story building with 58 residential units and ground floor commercial-retail. There will be about 17,600 square feet of basement area for parking, storage and utility space. The maximum depth of excavation for the basement and foundations system will be about 25 to 30 feet below street level and will occur along the south development line. Total excavation during development will be about 14,000 cubic yards.

The building is planned on being supported by a reinforced concrete mat slab foundation with the main floor elevation located approximately at the adjacent Mariposa Street sidewalk surface elevation. The mat slab foundation will be approximately 24 inches thick

The subject site is an rectangular shaped property of about 21,600 square feet and is composed of three lots located at the southeast corner of the intersection of Pennsylvania Avenue and Mariposa Street in San Francisco. Buildings occupy about 90% of the property. The balance is paved parking and loading areas within the property lines. There are no basements associated with the property.

The existing structures were constructed on the site as the first development in 1953 as a Hardware and Steel Company warehouse. There are records that the site was occupied by a used furniture warehouse in 1977 and then by 1993 by the Center Hardware Company. The other

building associated with the site, also built in 1953 was occupied by some type of repair company and the Brickley Productions Services facilities from at least 1990 until the present.

A description of the "earth material" presented in the Geotechnical Investigation for the subject site done by Allen Gruen, dated August 23, 2015 is described as dense clayey sand with serpentine rock found at 10 feet eight inches at boring 1. Boring 2 had dense clayey sand, gravel and at 16 feet bgs, serpentine bedrock was encountered.

JCC proposes to install 5 borings to the depth of proposed excavation, however due to serpentine bedrock, across most of the site, actual feasible depths may be less than planned. If groundwater is encountered the depths explored, the boring will be extended in one location to an adequate depth to allow for groundwater sampling.

The locations were selected in order to obtain soil and groundwater data across the site to define and categorize the soil to be removed from the site and the condition of the soil remaining. Actual locations may depend on particular access conditions and the exact exploration equipment configuration as well as on any discovered underground obstructions.

At least two soil samples from each location will be obtained. One will be directly below the slab and will be representative of soil and any impacts from site activities. A second sample at each location will be at the level of refusal in bedrock or one foot below the planned excavations depth.

Soil samples are to be analyzed for Total Petroleum Hydrocarbons as Gasoline (TPH-G), Total Petroleum Hydrocarbons as Diesel (TPH-D), Total Extractable Petroleum Hydrocarbons (TEPH), California Assessment Manual Metals (CAM 17), Volatile Organic Compounds (including BTEX and MTBE), (VOCs), Semi-Volatile Organic Compounds (SVOCs), Polychlorinated biphenyls (PCBs), Cyanides (Cyn), pH, Asbestos (ABS), Flammable gases will be analyzed using a PID and a Flammable Vapor meter on site during sampling. No pesticide analyses will be carried out on this always urban site.

The balance of the soil samples will be analyzed for the TPH fractions, Cam 17 metals, ASB and VOCs. Any groundwater sample will be analyzed for the Maher protocol less ASB.

EHB-SAM approved the workplan.

In March 2016, JCC submitted the results of the subsurface investigation. Subsurface results indicated that varying amount of fill overlies residual silty clay which in turn overlays Serpentine Bedrock. The fill thickness encountered in locations B-1, B-2 and B-3 extended to beyond the depths explored (5.0 feet, 10.0 Feet and 12.0 feet respectively). The fill was described as gravel and finer soil material with brick and concrete fragments throughout. Bedrock was encountered in B-5 at 28 feet and was described as a greenish-brown serpentine.

Analytical results indicated that TPH-g, TPH-d, VOCs, SVOCs, PCBs, and asbestos were not detected (ND), cyanide was detected at 1.4 ppm, pH was 7.41, arsenic, chromium, cobalt, nickel, vanadium, exceeded the Regional Water Quality Control Board's (RWQCB) Environmental

Screening Levels (ESLs). Lead was below the ESLs. All other metals were not detected. None of the metals exceeded Hazardous Waste Levels. TRPH was below ESLs.

JCC concluded that arsenic, cobalt and vanadium were within the background levels of the San Francisco Bay area. Nickel exceeded ESLs and is part of the serpentine rock complex. Cyanide was found in an area that may not be excavated and the result is below the level for protection of human health.

Because of the lack of significant contamination, and the common presence of some naturally occurring minerals below the ESLs and local levels of concerns, and the use of a slab foundation system covering all developed areas of the site, there is no significant risk associated with the site.

Normal grading procedures, including dust control regulations as promulgated by the Department of Building Inspection, routine soil disposal criteria mandated by landfills, and the use of clean approved fill materials on the site will adequately mitigate any adverse conditions at the site. Normal construction procedures such as proper work clothing and general health and sanitation procedures such as gloves, and hand washing and smoking prohibitions are considered adequate for this site development.

Significant amounts of excavation will be done at the site and most if not all of the existing fill at the site will be removed and properly disposed of at an appropriate landfill following their State and Federally mandated protocols.

Based on the information, EHB-SAM finds that the site history and site characterization requirements of SFHC Article 22A have been met. A site mitigation plan is required for the project that shall include dust control. A health and safety plan shall also be submitted.

In July 2016, JCC submitted a Site Mitigation Plan (SMP) for the site. JCC stated that the presence of metals should be addressed as part of the site development activities. The soil management objectives for the site are to minimize exposure to construction workers at the site, nearby residents, workers and/or pedestrians, and future users of the site to constituents in the soils.

There are two categories of Mitigation Measures recommended for the project. The initial Mitigation Measures are required during the grading activities and involve the excavation, handling, transport and disposal of disturbed soil.

The balance of the Mitigation Measures will occur after grading activities involve the documentation, encapsulation and identification of any contingencies should they occur.

These activities have been identified as the following:

- Excavation of about 9,000 cubic yards of soil during development.
- Loading and disposal of excavated soils.
- Installation of underground utilities.

- Miscellaneous excavation which may disturb soils.

Dust Control

The project is about 21,620 square feet which is less than one half acre (21,780 square feet) no site specific dust control plan is required. However the excavation and soil management activities must comply with the general provisions of San Francisco Building Code Section 106.3.2.6 (Dust Control Ordinance Number 176-08).

As specified in Construction Dust Control Ordinance 176-08, recently codified as San Francisco Health Code Articles 22B, all site preparation work, demolition, or other construction activities that have the potential to create dust or will expose or disturb more than 10 cubic yards or 500 square feet of soil must comply with specified dust control measures whether or not the activity requires a permit from the Department of Building Inspection. The intent of this ordinance is to reduce the quantity of dust generated during site preparation, construction and demolition in order to protect the health of the general public, protect the health of on-site workers, minimize public nuisance complaints, and avoid orders to stop work by the Department of Building Inspection or DPH.

DUST CONTROL PLAN

- All active construction areas will be watered at a sufficient frequency and amount to eliminate visible dust at all times;
- Additional watering may be required whenever wind speed exceeds 15 miles per hour;
- Watering should moisten soil only and no water runoff should be produced at any time;
- At the end of each work day, all streets, sidewalks, paths, and intersections where work occurred will be wet swept or vacuumed to remove visible soil;
- Cover any inactive soil piles (soil not expected to be disturbed for more than seven days) greater than 10 cubic yards of excavated material with 10 mil (0.01 inch) plastic sheeting or equivalent tarp and braced down to avoid wind damage;
- Signage will be placed along the Pennsylvania Avenue and Mariposa Street frontages to inform surrounding community members of the hotline phone number(s) to call and report visible dust problems;
- If proposed dust suppression efforts are unsuccessful, other measures will be implemented to help control dust such as wind breaks and/or dust curtains along street frontages, pending final resolution of necessary dust suppression efforts;
- All loading of trucks or metal bins carrying excavated material will be below the sides and back of the truck or bin, and loaded soils will be properly covered to avoid dust and soil drying during transport; excavated materials may be moistened prior to transport;
- Truck tires will be brushed prior to leaving the Site and truck loading areas will be routinely swept and cleaned to avoid creating visible dust.
- Terminate soil handling activities when the wind speed exceeds 25 miles per hour, and visible dust is being created that cannot be mitigated by soil moistening.

The following contact information is also provided as part of the Dust Control Plan:

Project Sponsor
2445 16th Street, LLC
HC&M Commercial Properties, Inc: 415 865 6113
San Francisco, CA 94107

Contact: Joe Harney Architect:
D-Scheme Studio
222 8th Street 415 252 0888
San Francisco, CA 94103

Contact: Juancho C. Isidoro,
Environmental Consultant: John Carver Consulting,
John Carver, contact phone 415 235 4648

Onsite Project Manager To Be Determined after contract is complete
24 hour contact number: To Be Determined after contract is complete
Excavation contractor To Be Determined after contract is complete
Contactor Phone Number To Be Determined after contract is complete

Soil Handling

Any activities which disturb the soil at the site must be subject to the various dust control measures. Depending on the type of activity, the disturbed soil may be:

1. stockpiled for later disposal;
2. stockpiled for later on-site use for final grade adjustment and backfill; loaded directly into trucks for disposal.

Stockpiling And Profiling

Any of the soil disturbed during the construction activities may be stockpiled on-site for disposal. Prior to off-site disposal representative soil samples will be collected from the stockpile and analyzed for constituents required by the regulated landfill accepting the soil. Alternatively it may be possible to use previous profiling/characterization operations and landfill practices for soil disposal at the selected facilities.

Stockpiles are subject to the dust control measures as presented.

Soil Disposal

Any soil which is to be removed from the site will require disposal at an appropriate land fill which can accept contaminated soil; or if not impacted to a recycling/repurposing facility.

While the metals in this soil do not represent a significant human health risk, elevated soluble levels may be detected in some of the soils to be removed from the site. Soil acceptance profiling required at all local permitted landfill facilities mandate testing soil for soluble levels when the total levels exceed 10 time the soluble level.

As excavated material is loaded into trucks it must be subject to all dust control measures presented herein. Provisions must be taken to remove any loose soil from the truck body and

tires before leaving the site. All soil loads should be covered in accordance with State and Federal Regulations. Any soil which has spilled during the truck loading operations shall be removed from all areas outside the site.

Confirmation Observations

After the construction excavation is complete this exposed surface will be observed for any indications of contamination. If there are any potential contamination indicators including debris, oily staining, ponding of liquids or odors are observed they will be evaluated by the environmental consultant. If deemed necessary, soil samples will be taken and analyzed as part of the evaluation.

Contingencies

A program of observation will be conducted during the soil disruption activities. If any conditions are exposed such as unknown underground storage tanks, odors and or fumes emanating from the soil, or accumulations of oily liquids or residues in the soil, the Environmental Consultant or in his absence the SF DPH will be notified. The situation will be addressed and appropriate actions will be planned and executed to resolve any such situation.

Mitigation Measures After Site Preparation/Grading

Encapsulation

Even though much of minor contaminants will be removed during the normal construction excavation, to prevent any casual, unintentional exposure to the soil, the site will be totally encapsulated with a reinforced mat slab foundation/floor slab system within the footprint of the building and extending lot line to lot line. The areas within the building footprint will be covered with a minimum of a 36 inch thick steel reinforced mat slab foundation. Normal construction procedures include placing a moisture barrier membrane below the slab.

Documentation


A Certification Report will be prepared upon completion of site mitigation activities. This report will present a chronology of the construction events, a summary of any analytical data, and a description of all mitigation activities at the site. It will also include soil disposal documentation such as landfill acceptance forms, and manifest or bills of lading for soil removed from the site. The Certification Report will be submitted to the EHB-SAM.

Please be aware that a deed restriction may be required for the site.

EHB-SAM approves the SMP.

Should you have any questions, please contact me at (415) 252-3926.

Sincerely,



Stephanie K.J. Cushing, MSPH, CHMM, REHS
Director of Environmental Health

Cc: Ed Sweeney, DBI
Mark Walls, DBI
Jeanie Poling, Planning
Don Lewis, Planning
John Carver, JCC

Appendix E
User Questionnaire

**PHASE I ENVIRONMENTAL SITE ASSESSMENT
USER QUESTIONNAIRE**

In order to qualify for one of the Landowner Liability Protections (LLPs)¹ offered by the Small Business Liability Relief and Brownfields Revitalization Act of 2001 (the “Brownfields Amendments”), the user must conduct the following inquiries required by 40 CFR 312.25, 312.28, 312.29, 312.30, and 312.31. These inquiries must also be conducted by EPA Brownfield Assessment and Characterization grantees.

The user should provide the following information to the environmental professional. Failure to conduct these inquiries could result in a determination that “all appropriate inquiries” is not complete.

As the user, do you have any information regarding previous or current environmental activities or issues related to the property including liens, use limitations, specialized knowledge regarding property use, property value discrepancies (which may indicate contamination), and past uses?

If “no,” please sign the last page of this questionnaire and return it to the environmental professional. If you have information regarding the environmental status of the property, please answer the following questions, sign the last page, and return.

1. Environmental liens that are filed or recorded against the property (40 CFR 312.25).

Did a search of recorded land title records (or judicial records where appropriate, see Note 1 below) identify any environmental liens filed or recorded against the property under federal, tribal, state, or local law?

NOTE 1—In certain jurisdictions, federal, tribal, state, or local statutes, or regulations specify that environmental liens and AULs be filed in judicial records rather than in land title records. In such cases judicial records must be searched for environmental liens and AULs.

Yes No

If “Yes,” please provide details (attach additional sheet if necessary):

2. Activity and use limitations that are in place on the property or that have been filed or recorded against the property (40 CFR 312.26(a)(1)(v) and (vi)).

Did a search of recorded land title records (or judicial records where appropriate, see

¹ Landowner Liability Protections, or LLPs, is the term used to describe the three types of potential defenses to Superfund liability in EPA’s *Interim Guidance Regarding Criteria Landowners Must Meet in Order to Qualify for Bona Fide Prospective Purchaser, Contiguous Property Owner, or Innocent Landowner Limitations on CERCLA Liability* (“Common Elements” Guide) issued on March 6, 2003.

Note 1 above) identify any AULs, such as engineering controls, land use restrictions or institutional controls that are in place at the property and/or have been filed or recorded against the property under federal, tribal, state, or local law?

Yes No

If "Yes," please provide details (attach additional sheet if necessary):

3. Specialized knowledge or experience of the person seeking to qualify for the LLP (40 CFR 312.28).

Do you have any specialized knowledge or experience related to the property or nearby properties? For example, are you involved in the same line of business as the current or former occupants of the property or an adjoining property so that you would have specialized knowledge of the chemicals and processes used by this type of business?

Yes No

If "Yes," please provide details (attach additional sheet if necessary):

4. Relationship of the purchase price to the fair market value of the property if it were not contaminated (40 CFR 312.29).

Does the purchase price being paid for this property reasonably reflect the fair market value of the property? If you conclude that there is a difference, have you considered whether the lower purchase price is because contamination is known or believed to be present at the property?

Yes No

If "Yes," please provide details (attach additional sheet if necessary):

[Yes to purchase price reasonably reflecting value](#)

5. Commonly known or reasonably ascertainable information about the property (40 CFR 312.30).

Are you aware of commonly known or reasonably ascertainable information about the property that would help the environmental professional to identify conditions indicative of releases or threatened releases? For example:

- (a.) Do you know the past uses of the property?
 Yes No
- (b.) Do you know of specific chemicals that are present or once were present at the property?
 Yes No
- (c.) Do you know of spills or other chemical releases that have taken place at the property?
 Yes No
- (d.) Do you know of any environmental cleanups that have taken place at the property?
 Yes No

If "Yes" to any of the above, please provide details (attach additional sheet if necessary):

6. The degree of obviousness of the presence or likely presence of contamination at the property, and the ability to detect the contamination by appropriate investigation (40 CFR 312.31).


Based on your knowledge and experience related to the property are there any obvious indicators that point to the presence or likely presence of releases at the property?

- Yes No

If "Yes," please provide details (attach additional sheet if necessary):

Adjacency to I-280 and any accumulation of exhaust or related contaminants from heavy vehicle traffic

THE ABOVE REFERENCED INFORMATION IS TRUE TO THE BEST OF MY KNOWLEDGE:



 Signature

Senior Project Manager

 Title

Alberto Benejam

 Name

1/5/23

 Date

Appendix F

Environmental Database Report

201 and 249 Pennsylvania Ave, and 935 Mariposa St
201 and 249 Pennsylvania Ave, and 935 Mariposa St
SAN FRANCISCO, CA 94107

Inquiry Number: 7226708.2s
January 18, 2023

The EDR Radius Map™ Report



6 Armstrong Road, 4th floor
Shelton, CT 06484
Toll Free: 800.352.0050
www.edrnet.com

TABLE OF CONTENTS

<u>SECTION</u>	<u>PAGE</u>
Executive Summary	ES1
Overview Map	2
Detail Map	3
Map Findings Summary	4
Map Findings	9
Orphan Summary	1497
Government Records Searched/Data Currency Tracking	GR-1

GEOCHECK ADDENDUM

GeoCheck - Not Requested

Thank you for your business.
Please contact EDR at 1-800-352-0050
with any questions or comments.

Disclaimer - Copyright and Trademark Notice

This Report contains certain information obtained from a variety of public and other sources reasonably available to Environmental Data Resources, LLC. It cannot be concluded from this Report that coverage information for the target and surrounding properties does not exist from other sources. This Report is provided on an "AS IS", "AS AVAILABLE" basis. **NO WARRANTY EXPRESS OR IMPLIED IS MADE WHATSOEVER IN CONNECTION WITH THIS REPORT. ENVIRONMENTAL DATA RESOURCES, LLC AND ITS SUBSIDIARIES, AFFILIATES AND THIRD PARTY SUPPLIERS DISCLAIM ALL WARRANTIES, OF ANY KIND OR NATURE, EXPRESS OR IMPLIED, ARISING OUT OF OR RELATED TO THIS REPORT OR ANY OF THE DATA AND INFORMATION PROVIDED IN THIS REPORT, INCLUDING WITHOUT LIMITATION, ANY WARRANTIES REGARDING ACCURACY, QUALITY, CORRECTNESS, COMPLETENESS, COMPREHENSIVENESS, SUITABILITY, MERCHANTABILITY, FITNESS FOR A PARTICULAR PURPOSE, TITLE, NON-INFRINGEMENT, MISAPPROPRIATION, OR OTHERWISE. ALL RISK IS ASSUMED BY THE USER. IN NO EVENT SHALL ENVIRONMENTAL DATA RESOURCES, LLC OR ITS SUBSIDIARIES, AFFILIATES OR THIRD PARTY SUPPLIERS BE LIABLE TO ANYONE FOR ANY DIRECT, INCIDENTAL, INDIRECT, SPECIAL, CONSEQUENTIAL OR OTHER DAMAGES OF ANY TYPE OR KIND (INCLUDING BUT NOT LIMITED TO LOSS OF PROFITS, LOSS OF USE, OR LOSS OF DATA) INFORMATION PROVIDED IN THIS REPORT.** Any analyses, estimates, ratings, environmental risk levels, or risk codes provided in this Report are provided for illustrative purposes only, and are not intended to provide, nor should they be interpreted as providing any facts regarding, or prediction or forecast of, any environmental risk for any property. Only an assessment performed by a qualified environmental professional can provide findings, opinions or conclusions regarding the environmental risk or conditions in, on or at any property.

Copyright 2023 by Environmental Data Resources, LLC. All rights reserved. Reproduction in any media or format, in whole or in part, of any report or map of Environmental Data Resources, LLC, or its affiliates, is prohibited without prior written permission.

EDR and its logos (including Sanborn and Sanborn Map) are trademarks of Environmental Data Resources, LLC or its affiliates. All other trademarks used herein are the property of their respective owners.

EXECUTIVE SUMMARY

A search of available environmental records was conducted by Environmental Data Resources, Inc (EDR). The report was designed to assist parties seeking to meet the search requirements of EPA's Standards and Practices for All Appropriate Inquiries (40 CFR Part 312), the ASTM Standard Practice for Environmental Site Assessments (E1527-21), the ASTM Standard Practice for Environmental Site Assessments for Forestland or Rural Property (E 2247-16), the ASTM Standard Practice for Limited Environmental Due Diligence: Transaction Screen Process (E 1528-14) or custom requirements developed for the evaluation of environmental risk associated with a parcel of real estate.

TARGET PROPERTY INFORMATION

ADDRESS

201 AND 249 PENNSYLVANIA AVE, AND 935 MARIPOSA ST
SAN FRANCISCO, CA 94107

COORDINATES

Latitude (North): 37.7636130 - 37° 45' 49.00"
Longitude (West): 122.3933890 - 122° 23' 36.20"
Universal Tranverse Mercator: Zone 10
UTM X (Meters): 553430.9
UTM Y (Meters): 4179556.0
Elevation: 33 ft. above sea level

USGS TOPOGRAPHIC MAP ASSOCIATED WITH TARGET PROPERTY

Target Property Map:	12016479 SAN FRANCISCO NORTH, CA
Version Date:	2018
Northeast Map:	12016465 OAKLAND WEST, CA
Version Date:	2018
Southeast Map:	12016447 HUNTERS POINT, CA
Version Date:	2018
Southwest Map:	12016481 SAN FRANCISCO SOUTH, CA
Version Date:	2018

AERIAL PHOTOGRAPHY IN THIS REPORT

Portions of Photo from:	20140613, 20140608
Source:	USDA

MAPPED SITES SUMMARY

Target Property Address:
201 AND 249 PENNSYLVANIA AVE, AND 935 MARIPOSA ST
SAN FRANCISCO, CA 94107

Click on Map ID to see full detail.

MAP ID	SITE NAME	ADDRESS	DATABASE ACRONYMS	RELATIVE ELEVATION	DIST (ft. & mi.) DIRECTION
A1		249 PENNSYLVANIA AVE	SAN FRANCISCO MAHER		TP
A2		935 MARIPOSA ST	SAN FRANCISCO MAHER		TP
A3	MARIPOSA 935, LP	999 MARIPOSA STREET	RCRA NonGen / NLR	Lower	46, 0.009, NW
B4	UST SITE	900 MARIPOSA ST	UST	Lower	187, 0.035, NE
C5	HIGHWAY 1	1040 MARIPOSA ST	RCRA NonGen / NLR	Lower	224, 0.042, NW
C6	GOLDEN GATE INDUSTRI	1040 MARIPOSA ST	EDR Hist Cleaner	Lower	224, 0.042, NW
C7	MULTIPLY LABS INC	1040 MARIPOSA ST	RCRA NonGen / NLR	Lower	224, 0.042, NW
C8	DIRECT MAIL CENTER	209 MISSISSIPPI ST	UST	Higher	258, 0.049, West
C9	DIRECT MAIL SERVICE	209 MISSISSIPPI STRE	LUST, Cortese, CERS	Higher	258, 0.049, West
D10	RESIDENCE	301 PENNSYLVANIA AV	UST	Higher	260, 0.049, South
C11	AUTOSTOP	185 MISSISSIPPI ST	CERS HAZ WASTE, CUPA Listings, CERS	Lower	297, 0.056, NW
C12	CHASE AUTOMOTIVE	185 MISSISSIPPI ST	UST	Lower	297, 0.056, NW
C13	AUTO STOP	185 MISSISSIPPI ST	RCRA NonGen / NLR	Lower	297, 0.056, NW
C14	A-1 SHOCK & BRAKE SE	185 MISSISSIPPI ST	EDR Hist Auto	Lower	297, 0.056, NW
C15	PCH LABS INC	135 MISSISSIPPI ST	RCRA NonGen / NLR	Lower	312, 0.059, NW
B16	MIRAPOSA STREET & HW	880 MIRAPOSA ST VICI	LUST, Cortese, HIST CORTESE, CERS	Lower	332, 0.063, ENE
B17	DROPBOX	1800 OWENS STREET	AST, CERS HAZ WASTE, CERS TANKS, CUPA Listings,...	Lower	333, 0.063, NE
B18	DROPBOX	1800 OWENS ST	AST, CERS TANKS, CUPA Listings, CERS	Lower	333, 0.063, NE
D19	NIBELLO, LLC	331 PENNSYLVANIA AVE	RCRA NonGen / NLR	Higher	361, 0.068, South
D20	COMMERCIAL	331 PENNSYLVANIA AVE	LUST, Cortese, HAZNET, CERS, HWTS	Higher	361, 0.068, South
D21	NIBELLO, LLC	331 PENNSYLVANIA AVE	RCRA NonGen / NLR	Higher	361, 0.068, South
E22	NIBBI BROS CONSTRUCT	580 INDIANA ST	RCRA NonGen / NLR	Higher	386, 0.073, ESE
E23	A.P. GREEN REFRACTOR	580 INDIANA ST	HIST UST	Higher	386, 0.073, ESE
E24	A.P. GREEN REFRACTOR	580 INDIANA ST	SWEEPS UST, HIST UST, CA FID UST	Higher	386, 0.073, ESE
E25	NIBBI BROS. ASSOCIAT	580 INDIANA ST	CERS HAZ WASTE, CUPA Listings, CERS	Higher	386, 0.073, ESE
E26	A.P. GREEN	580 INDIANA ST	UST	Higher	386, 0.073, ESE
E27	A.P. GREEN (FORMER)	580 INDIANA STREET	LUST, Cortese, HIST CORTESE, CERS	Higher	386, 0.073, ESE
C28	MACIEL CLARENCE	200 MISSISSIPPI	EDR Hist Auto	Higher	390, 0.074, West
C29	LOUIE PROPERTY	200 MISSISSIPPI ST	LUST, Cortese, HIST CORTESE, CERS	Higher	390, 0.074, West
F30	ANNA STERN	1200 18TH ST	RCRA NonGen / NLR	Higher	396, 0.075, SW
C31	KEVEL HOME PERFORMAN	156 MISSISSIPPI ST	RCRA NonGen / NLR	Lower	421, 0.080, WNW
C32	L&H PAINT PRODUCTS I	150 MISSISSIPPI ST	SWEEPS UST, CA FID UST	Lower	442, 0.084, WNW
C33	AIRBNB INC	150 MISSISSIPPI ST	RCRA NonGen / NLR	Lower	442, 0.084, WNW
C34	L & H PAINT PRODUCTS	150 MISSISSIPPI ST	HIST UST	Lower	442, 0.084, WNW
C35	L & H PAINT	150 MISSISSIPPI ST	UST	Lower	442, 0.084, WNW
C36	GOOGLE LLC	150 MISSISSIPPI ST	RCRA NonGen / NLR	Lower	442, 0.084, WNW
C37	L & H PAINT COMPANY	150 MISSISSIPPI ST	LUST, Cortese, HIST CORTESE, CERS	Lower	442, 0.084, WNW
C38	GOOGLE INC	150 MISSISSIPPI ST	HIST UST, HAZNET, HWTS	Lower	442, 0.084, WNW
C39	THERANOVA	101 MISSISSIPPI ST.	RCRA NonGen / NLR	Lower	443, 0.084, NW

MAPPED SITES SUMMARY

Target Property Address:
201 AND 249 PENNSYLVANIA AVE, AND 935 MARIPOSA ST
SAN FRANCISCO, CA 94107

Click on Map ID to see full detail.

MAP ID	SITE NAME	ADDRESS	DATABASE ACRONYMS	RELATIVE ELEVATION	DIST (ft. & mi.) DIRECTION
C40	THERANOVA	101 MISSISSIPPI ST	RCRA NonGen / NLR	Lower	443, 0.084, NW
G41	TIM LOUIE WHAREHOUSE	1125 MARIPOSA	RCRA-SQG, FINDS, ECHO, EMI, HAZNET, HWTS	Higher	466, 0.088, West
C42	POINTECH	120 MISSISSIPPI ST	CUPA Listings, CERS	Lower	473, 0.090, NW
H43	CAL STEAM A WOLSELEY	777 MARIPOSA ST	RCRA NonGen / NLR	Lower	512, 0.097, ENE
H44	THERMO FISHER SCIENT	777 MARIPOSA ST.	RCRA-SQG	Lower	512, 0.097, ENE
H45	CAL-STEAM SUPPLY	777 MARIPOSA ST	UST	Lower	512, 0.097, ENE
H46	CAL-STEAM SUPPLY	777 MARIPOSA	HIST UST	Lower	512, 0.097, ENE
H47	UCSF - MARIPOSA STRE	777 MARIPOSA STREET	RCRA NonGen / NLR	Lower	512, 0.097, ENE
H48	UCSF - 777 MARIPOSA	777 MARIPOSA STREET	RCRA NonGen / NLR	Lower	512, 0.097, ENE
H49	CAL-STEAM SUPPLY	777 MARIPOSA ST	SWEEPS UST, CA FID UST	Lower	512, 0.097, ENE
G50	WITT & SARIN	1141 MARIPOSA ST	EDR Hist Auto	Higher	522, 0.099, West
F51	KORFF N H	1246 18TH ST	EDR Hist Cleaner	Higher	538, 0.102, WSW
F52	NEW 4 MILE CLEANERS	1299 18TH	EDR Hist Cleaner	Higher	541, 0.102, SW
E53	650 INDIANA ST LLC	650 INDIANA ST	RCRA-LQG	Higher	545, 0.103, SE
I54	ERMICO ENTERPRISES I	1111 17TH ST STE B	RCRA NonGen / NLR	Lower	586, 0.111, NW
I55	ERMICO ENTERPRISES	1111 17TH ST	CERS HAZ WASTE, CUPA Listings, CERS	Lower	586, 0.111, NW
I56	NORTH HALF OF MISSIS	17TH AND MISSISSIPPI	ENVIROSTOR	Lower	599, 0.113, NW
F57	MANZ FRANK	1299 18TH ST	EDR Hist Cleaner	Higher	608, 0.115, SW
J58	SATURN CONSTRUCTION	333 TEXAS STREET	RCRA NonGen / NLR	Higher	650, 0.123, SW
K59	UNIVERSITY OF CALIFO	590 MINNESOTA STREET	RCRA NonGen / NLR	Lower	651, 0.123, East
K60	UCSF/TIDELANDS AT 59	590 MINNESOTA ST	CUPA Listings, CERS, HWTS	Lower	651, 0.123, East
K61	UNIVERSITY OF CALIFO	590 MINNESOTA STREET	RCRA NonGen / NLR	Lower	651, 0.123, East
K62	UNIVERSITY OF CALIFO	590 MINNESOTA STREET	RCRA NonGen / NLR	Lower	651, 0.123, East
F63	SWAEY HARRY	1306 18TH	EDR Hist Cleaner	Higher	654, 0.124, WSW
L64	CHASE AUTO SERVICE	85 MISSISSIPPI ST	EDR Hist Auto	Lower	659, 0.125, NNW
K65	UNIVERSITY OF CALIFO	566-654 MINNESOTA ST	RCRA-LQG	Lower	667, 0.126, East
J66	PATRICK EDSIGLIO	345 TEXAS ST.	RCRA NonGen / NLR	Higher	694, 0.131, SW
K67	UNIVERSITY OF CALIFO	600 MINNESOTA STREET	RCRA NonGen / NLR	Higher	701, 0.133, ESE
K68	GROCERS WHOLESALE CO	600 MINNESOTA ST	SWEEPS UST, CA FID UST, CUPA Listings, HAZNET,...	Higher	701, 0.133, ESE
K69	UNIVERSITY OF CALIFO	600 MINNESOTA STREET	RCRA NonGen / NLR	Higher	701, 0.133, ESE
K70	GROCERS WHOLESALE CO	600 MINNESOTA ST	HIST UST	Higher	701, 0.133, ESE
K71	COLORFAST PRINTING I	602 MINNESOTA ST	RCRA-SQG, FINDS, ECHO	Higher	704, 0.133, ESE
M72	SALVATORE, FRANK & D	1022 19TH	HIST CORTESE	Higher	712, 0.135, SSE
J73	EUGENE KIM	1206 19TH ST	RCRA NonGen / NLR	Higher	718, 0.136, SSW
N74	RUTH JOHNSON	400 PENNSYLVANIA AVE	RCRA NonGen / NLR	Higher	734, 0.139, South
J75	CARMELO VERNALE	324 TEXAS ST	RCRA NonGen / NLR	Higher	752, 0.142, SW
O76	KRE EXCHANGE OWNER,	1800 OWENS STREET	RCRA-VSQG	Lower	756, 0.143, North
L77	MISSISSIPPI STREET P	1200 SEVENTEENTH ST	RCRA-SQG, HAZNET, HWTS	Lower	798, 0.151, NW
L78	MACOR INC	1200 17TH ST	LUST, Cortese, HIST CORTESE, CERS	Lower	798, 0.151, NW

MAPPED SITES SUMMARY

Target Property Address:
201 AND 249 PENNSYLVANIA AVE, AND 935 MARIPOSA ST
SAN FRANCISCO, CA 94107

Click on Map ID to see full detail.

MAP ID	SITE NAME	ADDRESS	DATABASE ACRONYMS	RELATIVE ELEVATION	DIST (ft. & mi.) DIRECTION
L79	UNKOWN	1200 17TH STREET	Notify 65	Lower	798, 0.151, NW
K80	ARROW PAPER	750 18TH ST	RCRA NonGen / NLR	Lower	810, 0.153, ESE
K81	ARROW PAPER COMPANY	750 18TH ST	CERS HAZ WASTE, CERS	Lower	810, 0.153, ESE
82	VERIZON WIRELESS MED	1835 OWENS ST	CUPA Listings, CERS	Lower	815, 0.154, NNE
P83	UNIVERSITY OF CALIFO	654 MINNESOTA STREET	CUPA Listings, HAZNET, HWTS	Higher	827, 0.157, SE
P84	UCSF AT 654 MINNESOT	654 MINNESOTA STREET	RCRA-SQG	Higher	827, 0.157, SE
P85	HOEFER SCIENTIFIC	654 MINNESOTA ST	RCRA-SQG, FINDS, ECHO	Higher	827, 0.157, SE
K86	RUBER, E. G. & SONS	725 18TH	ENVIROSTOR	Lower	863, 0.163, ESE
Q87	CRAFTSMAN TOOL	131 MISSOURI STREET	LUST, Cortese	Lower	885, 0.168, WNW
Q88	CRAFTSMAN TOOLS	131 MISSOURI	LUST, HIST CORTESE, CERS	Lower	885, 0.168, WNW
Q89	RESIDENCE	131 MISSOURI ST	UST	Lower	885, 0.168, WNW
R90	GOLDEN GATE AUTO BOD	625 MARIPOSA ST	RCRA NonGen / NLR	Lower	888, 0.168, East
R91	GOLDEN GATE AUTO BOD	625 MARIPOSA ST	RCRA NonGen / NLR	Lower	888, 0.168, East
R92	GOLDEN GATE AUTO BOD	625 MARIPOSA ST	CERS HAZ WASTE, CUPA Listings, HAZNET, CERS, HWTS	Lower	888, 0.168, East
R93	AAA FLAG BANNER	630 TENNESSEE ST	CERS HAZ WASTE, HAZNET, HWTS	Lower	914, 0.173, East
R94	COACH SPECIALTIES IN	601 MARIPOSA	RCRA-SQG, UST, SWEEPS UST, CA FID UST, FINDS, EMI,...	Lower	927, 0.176, East
R95	FORMER ACE HARDWARE	601 MARIPOSA	HIST CORTESE	Lower	927, 0.176, East
Q96	17TH STREET GROUP, L	99 MISSOURI STREET	RCRA NonGen / NLR	Lower	946, 0.179, WNW
Q97	17TH STREET GROUP LL	99 MISSOURI STREET	RCRA NonGen / NLR	Lower	946, 0.179, WNW
M98	CRESCO EQUIPMENT REN	700 INDIANA ST	AST	Higher	951, 0.180, SSE
M99	NORCAL RENTAL GROUP	700 INDIANA ST	RCRA NonGen / NLR	Higher	951, 0.180, SSE
O100	GEORGE W. REED &	655 16TH ST	UST	Lower	953, 0.180, North
O101	GEO. W. REED & ASSOC	655-16TH ST.	HIST UST	Lower	953, 0.180, North
O102	GEORGE W. REED & ASS	655 16TH ST	SWEEPS UST, HIST UST, CA FID UST	Lower	953, 0.180, North
Q103	SHERI STERNBERG	1308 MARIPOSA STREET	RCRA NonGen / NLR	Higher	969, 0.184, West
N104	SATURN CONSTRUCTION	468 PENNSYLVANIA AVE	RCRA NonGen / NLR	Higher	969, 0.184, South
S105	ROB KASTELIC	1311 19TH ST	RCRA NonGen / NLR	Higher	988, 0.187, SW
S106	LINUS LIANG	412 TEXAS ST	RCRA NonGen / NLR	Higher	1005, 0.190, SW
T107	RESIDENCE	1405 18TH ST	UST	Higher	1008, 0.191, WSW
U108	VACANT LOT	800 16TH ST	UST	Lower	1015, 0.192, NNW
U109	WESCAR/PEARSON EQUIP	700 16TH ST	LUST, SWEEPS UST, CA FID UST, Cortese, HIST...	Lower	1019, 0.193, North
U110	WESCAR FREIGHT INC	700 16TH ST	UST	Lower	1019, 0.193, North
U111	BAY AREA SUPERSHUTTL	700 16TH ST	RCRA-SQG, FINDS, ECHO	Lower	1019, 0.193, North
R112	MARK WESTBURG	603 TENNESSEE	RCRA NonGen / NLR	Lower	1025, 0.194, East
V113	UCSF/NANCY FRIEND PR	675 18TH STREET	CERS HAZ WASTE	Lower	1032, 0.195, ESE
V114	UCSF - NANCY FRIEND	675 18TH STREET	RCRA-SQG	Lower	1032, 0.195, ESE
V115	UCSF/NANCY FRIEND PR	675 18TH ST	CUPA Listings	Lower	1032, 0.195, ESE
T116	PETER WALKER & RENA	340 MISSOURI ST	RCRA NonGen / NLR	Higher	1034, 0.196, WSW
W117	901 16TH ST MANAGER	901 16TH ST	RCRA NonGen / NLR	Lower	1045, 0.198, NNW

MAPPED SITES SUMMARY

Target Property Address:
201 AND 249 PENNSYLVANIA AVE, AND 935 MARIPOSA ST
SAN FRANCISCO, CA 94107

Click on Map ID to see full detail.

MAP ID	SITE NAME	ADDRESS	DATABASE ACRONYMS	RELATIVE ELEVATION	DIST (ft. & mi.) DIRECTION
W118	KAISER FOUNDATION HE	901 16TH ST	RCRA NonGen / NLR	Lower	1045, 0.198, NNW
W119	POTRERO PARTNERS LLC	901 16TH ST	RCRA NonGen / NLR	Lower	1045, 0.198, NNW
X120	PACIFIC FLOORING SUP	770 TENNESSEE ST	CUPA Listings, CERS	Lower	1074, 0.203, ESE
121	STEPHEN ALLEN	231 CONNECTICUT	RCRA NonGen / NLR	Higher	1097, 0.208, West
V122	PLANT DESIGN	729 TENNESSEE ST	UST	Lower	1098, 0.208, ESE
V123	PLANT DESIGNS/RUNNYM	729 TENNESSEE STREET	LUST, Cortese	Lower	1098, 0.208, ESE
V124	PLANT DESIGNS/RUNNYM	729 TENNESSEE STREET	LUST, HIST CORTESE, CERS	Lower	1098, 0.208, ESE
U125	PFIZER INC	1700 OWENS ST	RCRA NonGen / NLR	Lower	1102, 0.209, North
U126	SF VA MEDICAL CENTER	1700 OWENS ST 3RD FL	CUPA Listings	Lower	1102, 0.209, North
U127	SIRNA THERAPEUTICS,	1700 OWENS STREET, S	RCRA-LQG	Lower	1102, 0.209, North
U128	DRIVER INC	1700 OWENS ST STE 40	RCRA NonGen / NLR	Lower	1102, 0.209, North
U129	CANCER THERAPEUTICS	1700 OWENS ST	RCRA-SQG, FINDS, ECHO	Lower	1102, 0.209, North
U130	VAMC MISSION BAY RES	1700 OWENS ST FL 3	RCRA-LQG	Lower	1102, 0.209, North
U131	DRIVER GENOMICS	1700 OWENS ST STE 20	RCRA NonGen / NLR	Lower	1102, 0.209, North
U132	NURIX THERAPEUTICS I	1700 OWENS ST 205	CUPA Listings	Lower	1102, 0.209, North
U133	MISSION BAY LIFE SCI	1700 OWENS ST #590	CUPA Listings	Lower	1102, 0.209, North
U134	CANCER THERAPEUTICS	1700 OWENS ST STE 20	RCRA NonGen / NLR	Lower	1102, 0.209, North
U135	NURIX THERAPEUTICS,	1700 OWENS ST	CUPA Listings	Lower	1102, 0.209, North
U136	NURIX THERAPEUTICS,	1700 OWENS ST STE 20	CERS HAZ WASTE, CERS	Lower	1102, 0.209, North
U137	NURIX THERAPEUTICS I	1700 OWENS STREET ST	RCRA-LQG	Lower	1102, 0.209, North
U138	SF VA MEDICAL CENTER	1700 OWENS ST FL 3&4	CERS HAZ WASTE, CERS	Lower	1103, 0.209, North
139	MISSION-701	701 MINNESOTA ST	UST	Higher	1105, 0.209, SE
Y140	DESMOTO - SPORT	1310 17TH ST	CERS HAZ WASTE, CERS	Lower	1119, 0.212, WNW
Y141	DAYTONA MOTORS	1310 17TH ST	CUPA Listings, HAZNET, HWTS	Lower	1119, 0.212, WNW
Y142	DESMOTO SPORT	1310 17TH ST	RCRA NonGen / NLR	Lower	1119, 0.212, WNW
Q143	WATERFRONT AUTOMOBIL	1301 17TH ST.	CUPA Listings	Lower	1122, 0.213, WNW
Q144	WATERFRONT AUTOMOBIL	1301 17TH ST	CERS HAZ WASTE, CERS	Lower	1122, 0.213, WNW
Q145	SMOG QUEEN	1301 17TH ST	RCRA NonGen / NLR	Lower	1122, 0.213, WNW
Z146	UCSF/MISSION BAY CAM	600 16TH ST	AST	Lower	1153, 0.218, NNE
Z147	UNIV OF CA SAN FRANC	600 16TH ST	CUPA Listings, HAZNET, CERS, HWTS	Lower	1153, 0.218, NNE
Z148	UCSF/MISSION BAY CAM	600 16TH ST	UST	Lower	1153, 0.218, NNE
Z149	UCSF/MISSION BAY CAM	600 16TH ST	CERS HAZ WASTE, CERS TANKS, CHMIRS, CERS	Lower	1153, 0.218, NNE
Z150	UNIV OF CA SAN FRANC	600 16TH ST	RCRA-LQG, UST	Lower	1153, 0.218, NNE
Z151	UCSF/MISSION BAY CAM	600 16TH ST	CUPA Listings	Lower	1153, 0.218, NNE
T152	JESSICA STEWART	331 CONNECTICUT ST	RCRA NonGen / NLR	Higher	1156, 0.219, WSW
V153	STEVE WARNKES AUTO S	601 18TH ST	SWEEPS UST, CA FID UST	Lower	1168, 0.221, East
V154	STEVE WARNKE'S AUTO	601 18TH ST	LUST, HIST CORTESE	Lower	1168, 0.221, East
V155	STEVE WARNKE'S AUTO	601 18TH ST	LUST, SWEEPS UST, Cortese	Lower	1168, 0.221, East
V156	STEVE WARNEKE AUTO	601 18TH ST	UST	Lower	1168, 0.221, East

MAPPED SITES SUMMARY

Target Property Address:
201 AND 249 PENNSYLVANIA AVE, AND 935 MARIPOSA ST
SAN FRANCISCO, CA 94107

Click on Map ID to see full detail.

MAP ID	SITE NAME	ADDRESS	DATABASE ACRONYMS	RELATIVE ELEVATION	DIST (ft. & mi.) DIRECTION
AA157	AMERICOACH	2030 3RD ST	SWEEPS UST, HIST UST, CA FID UST	Lower	1186, 0.225, East
AA158	CALIFORNIA-NEVADA GO	2030 3RD ST	SWEEPS UST, HIST UST	Lower	1186, 0.225, East
X159	WESTERN PRINTING INK	777 TENNESSEE ST	RCRA-SQG, FINDS, ECHO, EMI, CERS	Lower	1189, 0.225, ESE
X160	777 TENNESSEE OWNER	777 TENNESSEE	RCRA NonGen / NLR	Lower	1189, 0.225, ESE
X161	777 TENNESSEE OWNER	777 TENNESSEE	RCRA NonGen / NLR	Lower	1189, 0.225, ESE
X162	777 TENNESSEE OWNER	777 TENNESSEE ST	RCRA NonGen / NLR	Lower	1189, 0.225, ESE
X163	777 TENNESSEE OWNER	777 TENNESSEE	RCRA NonGen / NLR	Lower	1189, 0.225, ESE
W164	GLIDDEN PAINTS-UST S	1400 7TH ST	SWEEPS UST, CA FID UST	Lower	1193, 0.226, NNW
V165	2080 3RD STREET HOA	2080 3RD STREET	RCRA NonGen / NLR	Lower	1193, 0.226, East
AB166	OFFICE REPAIR AND SE	1900 THIRD ST	RCRA-SQG, HAZNET, HWTS	Lower	1221, 0.231, ENE
AB167	A.M. CASTLE & CO.	1900 3RD ST	SWEEPS UST, CA FID UST	Lower	1221, 0.231, ENE
AB168	AM CASTLE AND CO - S	1900 THIRD STREET	HIST UST	Lower	1221, 0.231, ENE
Y169	CONSUMERS DISTR	1350 17TH ST	UST	Lower	1226, 0.232, WNW
Y170	CONSUMERS DISTRIBUTI	1350 17TH ST	Cortese, HAZNET, HWTS	Lower	1226, 0.232, WNW
Y171	CONSUMERS DISTRIBUTI	1350 17TH ST	LUST, HIST UST, HIST CORTESE, CERS	Lower	1226, 0.232, WNW
V172	UNIVERSITY OF CALIFO	2130 3RD STREET	RCRA-SQG	Lower	1248, 0.236, ESE
V173	UNIVERSITY OF CALIFO	2130 3RD STREET	RCRA NonGen / NLR	Lower	1248, 0.236, ESE
V174	HATHAWAY DINWIDDIE	2130 THIRD ST	RCRA NonGen / NLR	Lower	1248, 0.236, ESE
175	PENDULUM THERAPEUTIC	933 20TH STREET	CERS HAZ WASTE, CUPA Listings, HAZNET, CERS, HWTS	Higher	1254, 0.237, SSE
U176	ARE SAN FRANCISCO,	1670 OWENS STREET	UST	Lower	1262, 0.239, NNW
177	SFUSD DANIEL WEBSTER	465 MISSOURI ST	RCRA NonGen / NLR	Higher	1282, 0.243, SW
AB178	STUDIO 89	37.76514/-122.38903	PFAS ECHO	Lower	1284, 0.243, ENE
X179	815 TENNESSEE STREET	815 TENNESSEE ST	RCRA-LQG	Higher	1288, 0.244, ESE
AC180	ANDREW O'BRIEN	350 CONNECTICUT STRE	RCRA NonGen / NLR	Higher	1291, 0.245, WSW
Y181	FERGUSON 2636	77 CONNECTICUT	RCRA NonGen / NLR	Lower	1296, 0.245, WNW
AD182	CALIFORNIA MODEL & D	1450 MARIPOSA ST	CERS HAZ WASTE, CUPA Listings, HAZNET, CERS, HWTS	Higher	1302, 0.247, West
AD183	CALIFORNIA MODEL & D	1450 MARIPOSA ST	RCRA NonGen / NLR	Higher	1302, 0.247, West
Z184	CATELLUS DEVELOPMENT	1600 06TH ST	LUST, Cortese, CERS	Lower	1302, 0.247, NNE
AA185	2065 3RD ST	2065 03RD ST	UST	Lower	1304, 0.247, East
Z186	UCSF/MISSION BAY CAM	550 16TH ST	CUPA Listings, CERS	Lower	1304, 0.247, NNE
Z187	WALGREENS #16373	550 16TH ST RM 1200	CERS HAZ WASTE, CERS	Lower	1304, 0.247, NNE
Z188	WALGREENS #16373	550 16TH ST	CUPA Listings	Lower	1304, 0.247, NNE
Z189	WALGREEN #16373	550 16TH ST.	RCRA NonGen / NLR	Lower	1304, 0.247, NNE
AC190	ROCHELLE DENOON	356 CONNECTICUT ST	RCRA NonGen / NLR	Higher	1312, 0.248, WSW
AE191	GLIDDEN CO	37.76643/-122.39688	PFAS ECHO	Lower	1315, 0.249, NW
AA192	BALLIET BROS. CONSTR	2065 03RD ST.	LUST, Cortese, CERS	Lower	1345, 0.255, East
AA193	MENEIN PROPERTY	2001 03RD ST	LUST, Cortese, CUPA Listings, HIST CORTESE	Lower	1349, 0.255, East
AA194	PIP PRINTING	2001 3RD STREET	LUST, Cortese	Lower	1358, 0.257, East
AA195	PIP PRINTING	2001 3RD STREET	LUST	Lower	1358, 0.257, East

MAPPED SITES SUMMARY

Target Property Address:
201 AND 249 PENNSYLVANIA AVE, AND 935 MARIPOSA ST
SAN FRANCISCO, CA 94107

Click on Map ID to see full detail.

MAP ID	SITE NAME	ADDRESS	DATABASE ACRONYMS	RELATIVE ELEVATION	DIST (ft. & mi.) DIRECTION
AA196	BALLIET BROS CONSTRU	2065 3RD	HIST CORTESE	Lower	1369, 0.259, East
AF197	COPY COPIA	1400 17TH ST	LUST, Cortese, HIST CORTESE, CERS	Lower	1381, 0.262, WNW
AE198	ICI-GLIDDEN COMPANY	1000 16TH STREET	EMI, Notify 65	Lower	1386, 0.262, NW
AE199	GLIDDEN PAINT CO	1000 16TH ST	LUST, Cortese, HIST CORTESE, NPDES, CIWQS, CERS	Lower	1386, 0.262, NW
AG200	RMC LONESTAR	420 MARIPOSA	LUST, HIST CORTESE, CERS	Lower	1454, 0.275, East
AG201	RMC PACIFIC MATERIAL	420 MARIPOSA STREET	LUST, Cortese, EMI	Lower	1454, 0.275, East
202	CLOSE PROPERTY	680 ILLINOIS ST	LUST, Cortese, HIST CORTESE, CERS	Lower	1502, 0.284, East
AH203	COLOR III LAB, INC.	560 19TH STREET	ENVIROSTOR	Lower	1503, 0.285, ESE
AF204	UNIVERSAL CAPITAL CO	75 ARKANSAS ST	LUST, Cortese, HIST CORTESE, HAZNET, CERS, HWTS	Lower	1511, 0.286, WNW
205	4TH STREET	1700 4TH STREET	LUST, Cortese, CERS	Lower	1523, 0.288, NNE
AG206	MUNI ILLINOIS STREET	ILLINOIS ST ILLINOIS	LUST, Cortese, CERS	Lower	1533, 0.290, East
AD207	NESTLE BEVERAGE CO.	1501 MARIPOSA STREET	LUST, HIST CORTESE	Lower	1555, 0.295, West
AD208	NESTLE BEVERAGE CO.	1501 MARIPOSA STREET	LUST, Cortese, EMI, CERS	Lower	1555, 0.295, West
AH209	PORT OF SAN FRANCISC	500 19TH ST	US BROWNFIELDS	Lower	1571, 0.298, ESE
AG210	BUILDING 252	555 ILLINOIS	HIST CORTESE	Lower	1571, 0.298, ENE
AI211	3RD STREET LIGHT RAI	3RD STREET & 16TH ST	LUST	Lower	1582, 0.300, NE
AI212	COMMERCIAL	3RD & 16TH STREET	LUST, Cortese	Lower	1591, 0.301, NE
AG213	MENEIN PROPERTY	2001 03RD ST	LUST	Lower	1596, 0.302, East
AJ214	ARE - SAN FRANCISCO	499 ILLINOIS STREET	HIST UST, EMI, HIST CORTESE, CERS	Lower	1600, 0.303, ENE
AK215	MISSION BAY P10	1600 OWENS ST	US BROWNFIELDS, FINDS	Lower	1613, 0.305, NNW
216	POTRERO LAUNCH, 2235	2235 THIRD STREET	US BROWNFIELDS, FINDS	Lower	1616, 0.306, ESE
AI217	3RD STREET LIGHT RAI	3RD STREET & 16TH ST	LUST, Cortese	Lower	1634, 0.309, NE
AJ218	CASTLE METALS	1900 03RD ST	LUST, Cortese, HIST CORTESE, CERS	Lower	1636, 0.310, ENE
AH219	GAEHWILER CONSTRUCTI	2199 03RD ST	LUST, Cortese, HIST CORTESE, CERS	Lower	1639, 0.310, ESE
AL220	SFFD MUSEUM	909 TENNESSEE STREET	LUST, Cortese, CERS	Higher	1651, 0.313, SE
AL221	SFFD MUSEUM	909 TENNESSEE STREET	LUST, HIST CORTESE	Higher	1651, 0.313, SE
AK222	MISSION BAY - UCSF C	21 OWENS STREET & 6T	LUST, CERS	Lower	1669, 0.316, NNW
223	DENNIS L FLAHERTY	1 ARKANSAS ST	CPS-SLIC, HAZNET, CERS, HWTS	Lower	1676, 0.317, WNW
AM224	PEARSON EQUIPMENT CO	1400 06TH ST	LUST, Cortese, CERS	Lower	1677, 0.318, North
AI225	KAISER SAND & GRAVEL	300 16TH ST	LUST, Cortese, CUPA Listings, HIST CORTESE, CERS,...	Lower	1693, 0.321, NE
AL226	COMMERCIAL PROPERTY	991 TENNESSEE STREET	LUST, HIST CORTESE	Higher	1698, 0.322, SE
AL227	COMMERCIAL PROPERTY	991 TENNESSEE STREET	LUST, Cortese, CERS	Higher	1698, 0.322, SE
AN228	MISSION BAY PARCEL 2	1600 6TH ST	LUST, Cortese, HIST CORTESE, CERS	Lower	1746, 0.331, NNW
AL229	E MITCHELL, INC	993 TENNESSEE STREET	LUST, Cortese, CERS	Higher	1749, 0.331, SE
AL230	E MITCHELL, INC	993 TENNESSEE STREET	LUST, HIST CORTESE	Higher	1749, 0.331, SE
231	1601 MARIPOSA STREET	1601 MARIPOSA STREET	ENVIROSTOR, VCP, DEED	Lower	1783, 0.338, West
AO232	CARRARO PROPERTY	1800 03RD ST	LUST, Cortese, HIST CORTESE, CERS	Lower	1808, 0.342, NE
AO233	CCSF - PORT OF SAN F	333 ILLINOIS STREET	LUST, HIST CORTESE, CERS	Lower	1814, 0.344, NE
AO234	CCSF - PORT OF SAN F	333 ILLINOIS STREET	LUST, Cortese	Lower	1814, 0.344, NE

MAPPED SITES SUMMARY

Target Property Address:
201 AND 249 PENNSYLVANIA AVE, AND 935 MARIPOSA ST
SAN FRANCISCO, CA 94107

Click on Map ID to see full detail.

MAP ID	SITE NAME	ADDRESS	DATABASE ACRONYMS	RELATIVE ELEVATION	DIST (ft. & mi.) DIRECTION
AM235	PACIFIC MOTOR TURCKI	1355 6TH STREET	LUST, SWEEPS UST, HIST UST, CA FID UST, RCRA...	Lower	1820, 0.345, North
AM236	PACIFIC MOTOR TRUCKI	1355 6TH STREET	LUST, HIST UST, HIST CORTESE, CERS	Lower	1820, 0.345, North
AP237	CHEVRON STATION #9-0	1200 07TH AVE	LUST, Cortese, CERS	Lower	1824, 0.345, NNW
AN238	PEARSON EQUIPMENT CO	1400 6TH	EMI, HIST CORTESE	Lower	1832, 0.347, North
AJ239	MISSION BAY PARK 23	824 TERRY A. FRANCOI	US BROWNFIELDS	Lower	1838, 0.348, ENE
AM240	SANTA FE PACIFIC REA	1301 6TH ST	LUST, Cortese, HIST CORTESE, CERS	Lower	1843, 0.349, North
AQ241	GOLDEN DRAGON PRINTI	669 MISSISSIPPI STRE	LUST, HIST CORTESE, CERS	Higher	1885, 0.357, South
AQ242	GOLDEN DRAGON PRINTI	669 MISSISSIPPI STRE	LUST, Cortese	Higher	1885, 0.357, South
AM243	SANTA FE PACIFIC REA	1201 6TH ST	LUST, Cortese, HIST CORTESE, CERS	Lower	1890, 0.358, North
244	BAE SYSTEMS SAN FRAN	FOOT OF 20TH STREET	SEMS-ARCHIVE, RCRA-LQG, PADS	Lower	1903, 0.360, ESE
245	PORT OF SAN FRANCISC	PIER 70	RESPONSE, ENVIROSTOR, HIST Cal-Sites, HAZNET, HWTS	Lower	1912, 0.362, East
AR246	METROPOLITAN ELECTRI	2400 3RD	HIST CORTESE	Higher	1946, 0.369, SE
AP247	CHEVRON	1200 7TH	HIST CORTESE	Lower	1974, 0.374, NW
AR248	METROPOLITAN ELEC. C	2400 03RD ST	LUST, Cortese, CERS	Higher	1991, 0.377, SE
AS249	R&G. PETERS CO.	1640 17TH ST	LUST, HIST UST, Cortese, HIST CORTESE, CERS	Lower	2015, 0.382, WNW
250	GREYHOUND GARAGE	480 IRWIN ST.	LUST, Cortese, HIST CORTESE, CERS	Lower	2026, 0.384, NW
251	PIONEER SOAP CO. INC	470 CAROLINA ST.	ENVIROSTOR	Lower	2029, 0.384, West
AQ252	THE CLIFF CO.	1300 22ND ST	LUST, HIST UST, Cortese, HIST CORTESE, CERS	Higher	2044, 0.387, South
AQ253	UNKNOWN	1289 2ND ST	LUST, Cortese, HIST CORTESE, Notify 65, CERS	Higher	2092, 0.396, South
254	PIER 70 - PIER 70, P	919 ILLINOIS STREET	CPS-SLIC, CERS, SAN FRANCISCO MAHER	Lower	2126, 0.403, SE
255	MISSION BAY - GOLDEN	BLOCKS 29-32	CPS-SLIC	Lower	2178, 0.412, NE
AS256	1717 17TH ST.	1717 17TH ST.	ENVIROSTOR	Lower	2179, 0.413, WNW
257	LAWSON DRAYAGE	1311 22ND ST	RCRA-SQG, LUST, FINDS, ECHO, Cortese, HIST...	Higher	2205, 0.418, South
AT258	U.S. ENTERPRISE CORP	495 DE HARO STREET	LUST, CERS	Lower	2243, 0.425, West
AT259	US ENTERPRISE CORP	495 DEHARO	HIST CORTESE	Lower	2243, 0.425, West
AT260	U.S. ENTERPRISE CORP	495 DE HARO STREET	LUST, Cortese	Lower	2243, 0.425, West
AS261	DEHARO/RHODE ISLAND	BETWEEN 17TH/DEHARO	ENVIROSTOR, VCP, DEED	Lower	2264, 0.429, WNW
262	MISSION BAY - PIER 6	VICINITY OF PIER 64	CPS-SLIC	Lower	2322, 0.440, ENE
263	PACIFIC BELL	1330 16TH STREET	RCRA-SQG, LUST, FINDS, ECHO, Cortese, EMI, HIST...	Lower	2333, 0.442, WNW
AU264	COOKSON ROLLING DOOR	700 PENNSYLVANIA	HIST CORTESE	Higher	2357, 0.446, South
AU265	COOKSON COMPANY	700 PENNSYLVANIA AVE	LUST, HIST UST, EMI, CERS	Higher	2357, 0.446, South
AU266	COOKSON ROLLING DOOR	700 PENNSYLVANIA AVE	LUST, SWEEPS UST, CA FID UST, Cortese	Higher	2357, 0.446, South
AV267	SAN FRANCISCO MUNICI	1095 INDIANA STREET	LUST, HIST UST, CHMIRS, Cortese, EMI, HIST...	Lower	2385, 0.452, SSE
AV268	COMMERCIAL (SFMTA FA	1095 INDIANA STREET	LUST, Cortese, HAZNET, HWTS	Lower	2385, 0.452, SSE
269	SANTA FE PACIFIC REA	1420 4TH ST	LUST, SWEEPS UST, Cortese, EMI, HIST CORTESE, CERS	Lower	2405, 0.455, NNE
270	CALIFORNIA COLLEGE O	184 HOOPER ST	LUST, Cortese	Lower	2433, 0.461, NW
271	PG&E - POTRERO POWER	22ND & ILLINOIS	HIST CORTESE	Higher	2562, 0.485, SE
AW272	COMMERCIAL/WORLD GYM	1500 16TH ST	LUST, HIST CORTESE, CERS	Lower	2592, 0.491, WNW
AW273	COMMERCIAL/WORLD GYM	1500 16TH ST	LUST, Cortese	Lower	2592, 0.491, WNW

MAPPED SITES SUMMARY

Target Property Address:
201 AND 249 PENNSYLVANIA AVE, AND 935 MARIPOSA ST
SAN FRANCISCO, CA 94107

Click on Map ID to see full detail.

MAP ID	SITE NAME	ADDRESS	DATABASE ACRONYMS	RELATIVE ELEVATION	DIST (ft. & mi.) DIRECTION
AX274	JOHNSON PROPERTY (FO	375 RHODE ISLAND AVE	LUST, Cortese, HIST CORTESE, CERS	Lower	2611, 0.495, WNW
275	LICK WILMERDING HIGH	450 RHODE ISLAND	ENVIROSTOR, LUST, HIST CORTESE	Higher	2649, 0.502, West
AX276	350 RHODE ISLAND SOU	350 RHODE ISLAND STR	ENVIROSTOR, LUST, Cortese, EMI, HIST CORTESE, CERS	Lower	2744, 0.520, WNW
277	INFOIMAGE, INC.	890 PENNSYLVANIA AVE	ENVIROSTOR	Higher	2893, 0.548, South
278	FORMER POTRERO POWER	1201-A ILLINOIS ST	HWP, HAZNET, HWTS	Lower	2944, 0.558, SE
279	PIER 70	20TH STREET	Notify 65	Lower	3171, 0.601, ESE
AY280	PG AND E POTRERO	1201 ILLINOIS STREET	EDR MGP	Lower	3485, 0.660, SE
AY281	POTRERO POWER PLANT	1201 ILLINOIS ST	ENVIROSTOR, LUST, VCP, HIST UST, HIST CORTESE,...	Lower	3485, 0.660, SE
AY282	MIRANT POTRERO, LLC	1201 ILLINOIS ST UNI	ENVIROSTOR	Lower	3485, 0.660, SE
283	CONSOLIDATED IRON WO	634 TOWNSEND STREET	ENVIROSTOR, HIST Cal-Sites	Lower	3726, 0.706, NW
284	FORMER FLAIR ELECTRO	516 TOWNSEND STREET	LUST, HIST CORTESE, Notify 65, CERS	Lower	3878, 0.734, NNW
285	WESTERN PACIFIC RAIL	25TH AND ILLINOIS ST	ENVIROSTOR	Lower	4202, 0.796, SSE
AZ286	2222 LIMITED	2222 24TH STREET	RESPONSE, ENVIROSTOR, HIST Cal-Sites, CERS	Higher	4305, 0.815, SSW
AZ287	CAL FED ENTERPRISE (2240 24TH ST	ENVIROSTOR, LUST, Cortese, HIST CORTESE, CERS	Higher	4325, 0.819, SSW
288	THIRD & ARMY ST PROP		ENVIROSTOR	Lower	4412, 0.836, SSE
289	H & H SHIP SERVICE	220 CHINA BASIN ST.	SEMS-ARCHIVE, CORRACTS, RCRA-TSDF, RCRA-SQG,...	Lower	4422, 0.837, NNE
BA290	C & M PLATING WORKS	598 6TH STREET	ENVIROSTOR, HWP	Lower	4501, 0.852, NNW
BA291	C & M PLATING WORKS	598 SIXTH ST	SEMS-ARCHIVE, CORRACTS, RCRA-TSDF, RCRA-SQG, 2020	Lower	4501, 0.852, NNW
292	THIRD & ARMY STREET		FUDS	Lower	4697, 0.890, SSE
BB293	APPLIED DIELECTRONIC	1750 ARMY ST	RCRA-SQG, ENVIROSTOR, RAATS, ICIS, FINDS, ECHO,...	Lower	4869, 0.922, South
BB294	1450 MARIN ST. LLC P	1450 MARIN STREET/19	HIST Cal-Sites, Cortese	Lower	5074, 0.961, South
BB295	1450 MARIN ST. LLC P	1450 MARIN STREET/19	RESPONSE, ENVIROSTOR	Lower	5074, 0.961, South
BC296	SUN CHEMICAL CORPORA	252 TOWNSEND ST	ENVIROSTOR	Lower	5086, 0.963, North
BD297	AUTO SYMPHONY	800 BRYAN ST.	Notify 65	Lower	5136, 0.973, NNW
BD298	MCDONALD'S RESTAURAN	820 BRYANT ST	ENVIROSTOR, VCP, DEED	Lower	5136, 0.973, NNW
BD299	AUTO SYMPHONY	800 BRYANT STREET	LUST, HIST CORTESE, Notify 65, CERS	Lower	5143, 0.974, NNW
BC300	SAN FRANCISCO IRON F	260 TOWNSEND	ENVIROSTOR	Lower	5174, 0.980, North
301	SAN FRANCISCO NEWSPA	1901 CESAR CHAVEZ	ENVIROSTOR, VCP	Lower	5182, 0.981, South
302	CALIFORNIA HIGHWAY P	455 EIGHTH STREET	ENVIROSTOR, VCP, DEED	Lower	5209, 0.987, NW

EXECUTIVE SUMMARY

TARGET PROPERTY SEARCH RESULTS

The target property was identified in the following records. For more information on this property see page 9 of the attached EDR Radius Map report:

<u>Site</u>	<u>Database(s)</u>	<u>EPA ID</u>
249 PENNSYLVANIA AVE 249 PENNSYLVANIA AVE SAN FRANCISCO, CA 94107	SAN FRANCISCO MAHER	N/A
935 MARIPOSA ST 935 MARIPOSA ST SAN FRANCISCO, CA 94107	SAN FRANCISCO MAHER	N/A

DATABASES WITH NO MAPPED SITES

No mapped sites were found in EDR's search of available ("reasonably ascertainable ") government records either on the target property or within the search radius around the target property for the following databases:

STANDARD ENVIRONMENTAL RECORDS

Lists of Federal NPL (Superfund) sites

NPL..... National Priority List
Proposed NPL..... Proposed National Priority List Sites
NPL LIENS..... Federal Superfund Liens

Lists of Federal Delisted NPL sites

Delisted NPL..... National Priority List Deletions

Lists of Federal sites subject to CERCLA removals and CERCLA orders

FEDERAL FACILITY..... Federal Facility Site Information listing
SEMS..... Superfund Enterprise Management System

Lists of Federal RCRA TSD facilities

RCRA-TSDF..... RCRA - Treatment, Storage and Disposal

Federal institutional controls / engineering controls registries

LUCIS..... Land Use Control Information System
US ENG CONTROLS..... Engineering Controls Sites List
US INST CONTROLS..... Institutional Controls Sites List

Federal ERNS list

ERNS..... Emergency Response Notification System

EXECUTIVE SUMMARY

Lists of state and tribal landfills and solid waste disposal facilities

SWF/LF..... Solid Waste Information System

Lists of state and tribal leaking storage tanks

INDIAN LUST..... Leaking Underground Storage Tanks on Indian Land

Lists of state and tribal registered storage tanks

FEMA UST..... Underground Storage Tank Listing

INDIAN UST..... Underground Storage Tanks on Indian Land

Lists of state and tribal voluntary cleanup sites

INDIAN VCP..... Voluntary Cleanup Priority Listing

Lists of state and tribal brownfield sites

BROWNFIELDS..... Considered Brownfields Sites Listing

ADDITIONAL ENVIRONMENTAL RECORDS

Local Lists of Landfill / Solid Waste Disposal Sites

WMUDS/SWAT..... Waste Management Unit Database

SWRCY..... Recycler Database

HAULERS..... Registered Waste Tire Haulers Listing

INDIAN ODI..... Report on the Status of Open Dumps on Indian Lands

ODI..... Open Dump Inventory

DEBRIS REGION 9..... Torres Martinez Reservation Illegal Dump Site Locations

IHS OPEN DUMPS..... Open Dumps on Indian Land

Local Lists of Hazardous waste / Contaminated Sites

US HIST CDL..... Delisted National Clandestine Laboratory Register

SCH..... School Property Evaluation Program

CDL..... Clandestine Drug Labs

Toxic Pits..... Toxic Pits Cleanup Act Sites

US CDL..... National Clandestine Laboratory Register

Local Land Records

LIENS..... Environmental Liens Listing

LIENS 2..... CERCLA Lien Information

Records of Emergency Release Reports

HMIRS..... Hazardous Materials Information Reporting System

CHMIRS..... California Hazardous Material Incident Report System

LDS..... Land Disposal Sites Listing

MCS..... Military Cleanup Sites Listing

SPILLS 90..... SPILLS 90 data from FirstSearch

EXECUTIVE SUMMARY

Other Ascertainable Records

DOD.....	Department of Defense Sites
SCRD DRYCLEANERS.....	State Coalition for Remediation of Drycleaners Listing
US FIN ASSUR.....	Financial Assurance Information
EPA WATCH LIST.....	EPA WATCH LIST
2020 COR ACTION.....	2020 Corrective Action Program List
TSCA.....	Toxic Substances Control Act
TRIS.....	Toxic Chemical Release Inventory System
SSTS.....	Section 7 Tracking Systems
ROD.....	Records Of Decision
RMP.....	Risk Management Plans
RAATS.....	RCRA Administrative Action Tracking System
PRP.....	Potentially Responsible Parties
PADS.....	PCB Activity Database System
ICIS.....	Integrated Compliance Information System
FTTS.....	FIFRA/ TSCA Tracking System - FIFRA (Federal Insecticide, Fungicide, & Rodenticide Act)/TSCA (Toxic Substances Control Act)
MLTS.....	Material Licensing Tracking System
COAL ASH DOE.....	Steam-Electric Plant Operation Data
COAL ASH EPA.....	Coal Combustion Residues Surface Impoundments List
PCB TRANSFORMER.....	PCB Transformer Registration Database
RADINFO.....	Radiation Information Database
HIST FTTS.....	FIFRA/TSCA Tracking System Administrative Case Listing
DOT OPS.....	Incident and Accident Data
CONSENT.....	Superfund (CERCLA) Consent Decrees
INDIAN RESERV.....	Indian Reservations
FUSRAP.....	Formerly Utilized Sites Remedial Action Program
UMTRA.....	Uranium Mill Tailings Sites
LEAD SMELTERS.....	Lead Smelter Sites
US AIRS.....	Aerometric Information Retrieval System Facility Subsystem
US MINES.....	Mines Master Index File
ABANDONED MINES.....	Abandoned Mines
FINDS.....	Facility Index System/Facility Registry System
UXO.....	Unexploded Ordnance Sites
DOCKET HWC.....	Hazardous Waste Compliance Docket Listing
ECHO.....	Enforcement & Compliance History Information
FUELS PROGRAM.....	EPA Fuels Program Registered Listing
PFAS NPL.....	Superfund Sites with PFAS Detections Information
PFAS FEDERAL SITES.....	Federal Sites PFAS Information
PFAS TSCA.....	PFAS Manufacture and Imports Information
PFAS RCRA MANIFEST.....	PFAS Transfers Identified In the RCRA Database Listing
PFAS ATSDR.....	PFAS Contamination Site Location Listing
PFAS WQP.....	Ambient Environmental Sampling for PFAS
PFAS NPDES.....	Clean Water Act Discharge Monitoring Information
PFAS ECHO FIRE TRAINING.....	Facilities in Industries that May Be Handling PFAS Listing
PFAS PART 139 AIRPORT.....	All Certified Part 139 Airports PFAS Information Listing
AQUEOUS FOAM NRC.....	Aqueous Foam Related Incidents Listing
PFAS.....	PFAS Contamination Site Location Listing
AQUEOUS FOAM.....	Former Fire Training Facility Assessments Listing
CA BOND EXP. PLAN.....	Bond Expenditure Plan
DRYCLEANERS.....	Cleaner Facilities
EMI.....	Emissions Inventory Data
ENF.....	Enforcement Action Listing

EXECUTIVE SUMMARY

Financial Assurance.....	Financial Assurance Information Listing
ICE.....	ICE
HWT.....	Registered Hazardous Waste Transporter Database
HAZNET.....	Facility and Manifest Data
MINES.....	Mines Site Location Listing
MWMP.....	Medical Waste Management Program Listing
NPDES.....	NPDES Permits Listing
PEST LIC.....	Pesticide Regulation Licenses Listing
PROC.....	Certified Processors Database
UIC.....	UIC Listing
UIC GEO.....	UIC GEO (GEOTRACKER)
WASTEWATER PITS.....	Oil Wastewater Pits Listing
WDS.....	Waste Discharge System
WIP.....	Well Investigation Program Case List
MILITARY PRIV SITES.....	MILITARY PRIV SITES (GEOTRACKER)
PROJECT.....	PROJECT (GEOTRACKER)
WDR.....	Waste Discharge Requirements Listing
CIWQS.....	California Integrated Water Quality System
CERS.....	CERS
NON-CASE INFO.....	NON-CASE INFO (GEOTRACKER)
OTHER OIL GAS.....	OTHER OIL & GAS (GEOTRACKER)
PROD WATER PONDS.....	PROD WATER PONDS (GEOTRACKER)
SAMPLING POINT.....	SAMPLING POINT (GEOTRACKER)
WELL STIM PROJ.....	Well Stimulation Project (GEOTRACKER)
HWTS.....	Hazardous Waste Tracking System
MINES MRDS.....	Mineral Resources Data System

EDR RECOVERED GOVERNMENT ARCHIVES

Exclusive Recovered Govt. Archives

RGA LF.....	Recovered Government Archive Solid Waste Facilities List
RGA LUST.....	Recovered Government Archive Leaking Underground Storage Tank

SURROUNDING SITES: SEARCH RESULTS

Surrounding sites were identified in the following databases.

Elevations have been determined from the USGS Digital Elevation Model and should be evaluated on a relative (not an absolute) basis. Relative elevation information between sites of close proximity should be field verified. Sites with an elevation equal to or higher than the target property have been differentiated below from sites with an elevation lower than the target property.

Page numbers and map identification numbers refer to the EDR Radius Map report where detailed data on individual sites can be reviewed.

Sites listed in ***bold italics*** are in multiple databases.

Unmappable (orphan) sites are not considered in the foregoing analysis.

STANDARD ENVIRONMENTAL RECORDS

Lists of Federal CERCLA sites with NFRAP

EXECUTIVE SUMMARY

SEMS-ARCHIVE: SEMS-ARCHIVE (Superfund Enterprise Management System Archive) tracks sites that have no further interest under the Federal Superfund Program based on available information. The list was formerly known as the CERCLIS-NFRAP, renamed to SEMS ARCHIVE by the EPA in 2015. EPA may perform a minimal level of assessment work at a site while it is archived if site conditions change and/or new information becomes available. Archived sites have been removed and archived from the inventory of SEMS sites. Archived status indicates that, to the best of EPA's knowledge, assessment at a site has been completed and that EPA has determined no further steps will be taken to list the site on the National Priorities List (NPL), unless information indicates this decision was not appropriate or other considerations require a recommendation for listing at a later time. The decision does not necessarily mean that there is no hazard associated with a given site; it only means that, based upon available information, the location is not judged to be potential NPL site.

A review of the SEMS-ARCHIVE list, as provided by EDR, and dated 10/27/2022 has revealed that there is 1 SEMS-ARCHIVE site within approximately 0.5 miles of the target property.

<u>Lower Elevation</u>	<u>Address</u>	<u>Direction / Distance</u>	<u>Map ID</u>	<u>Page</u>
BAE SYSTEMS SAN FRAN Site ID: 0903491 EPA Id: CAD981453194	FOOT OF 20TH STREET	ESE 1/4 - 1/2 (0.360 mi.)	244	1042

Lists of Federal RCRA facilities undergoing Corrective Action

CORRACTS: CORRACTS is a list of handlers with RCRA Corrective Action Activity. This report shows which nationally-defined corrective action core events have occurred for every handler that has had corrective action activity.

A review of the CORRACTS list, as provided by EDR, and dated 11/21/2022 has revealed that there are 2 CORRACTS sites within approximately 1 mile of the target property.

<u>Lower Elevation</u>	<u>Address</u>	<u>Direction / Distance</u>	<u>Map ID</u>	<u>Page</u>
H & H SHIP SERVICE EPA ID:: CAD004771168	220 CHINA BASIN ST.	NNE 1/2 - 1 (0.837 mi.)	289	1298
C & M PLATING WORKS EPA ID:: CAD009204736	598 SIXTH ST	NNW 1/2 - 1 (0.852 mi.)	BA291	1389

Lists of Federal RCRA generators

RCRA-LQG: RCRAInfo is EPA's comprehensive information system, providing access to data supporting the Resource Conservation and Recovery Act (RCRA) of 1976 and the Hazardous and Solid Waste Amendments (HSWA) of 1984. The database includes selective information on sites which generate, transport, store, treat and/or dispose of hazardous waste as defined by the Resource Conservation and Recovery Act (RCRA). Large quantity generators (LQGs) generate over 1,000 kilograms (kg) of hazardous waste, or over 1 kg of acutely hazardous waste per month.

A review of the RCRA-LQG list, as provided by EDR, and dated 11/21/2022 has revealed that there are 7 RCRA-LQG sites within approximately 0.25 miles of the target property.

<u>Equal/Higher Elevation</u>	<u>Address</u>	<u>Direction / Distance</u>	<u>Map ID</u>	<u>Page</u>
650 INDIANA ST LLC	650 INDIANA ST	SE 0 - 1/8 (0.103 mi.)	E53	144

EXECUTIVE SUMMARY

EPA ID:: CAP000253807
 815 TENNESSEE STREET 815 TENNESSEE ST ESE 1/8 - 1/4 (0.244 mi.) X179 785
 EPA ID:: CAP000265355

<u>Lower Elevation</u>	<u>Address</u>	<u>Direction / Distance</u>	<u>Map ID</u>	<u>Page</u>
UNIVERSITY OF CALIFO EPA ID:: CAC002938001	566-654 MINNESOTA ST	E 1/8 - 1/4 (0.126 mi.)	K65	170
SIRNA THERAPEUTICS, EPA ID:: CAR000180182	1700 OWENS STREET, S	N 1/8 - 1/4 (0.209 mi.)	U127	354
VAMC MISSION BAY RES EPA ID:: CAL000376111	1700 OWENS ST FL 3	N 1/8 - 1/4 (0.209 mi.)	U130	368
NURIX THERAPEUTICS I EPA ID:: CAR000268359	1700 OWENS STREET ST	N 1/8 - 1/4 (0.209 mi.)	U137	382
UNIV OF CA SAN FRANC EPA ID:: CAR000130948	600 16TH ST	NNE 1/8 - 1/4 (0.218 mi.)	Z150	659

RCRA-SQG: RCRAInfo is EPA's comprehensive information system, providing access to data supporting the Resource Conservation and Recovery Act (RCRA) of 1976 and the Hazardous and Solid Waste Amendments (HSWA) of 1984. The database includes selective information on sites which generate, transport, store, treat and/or dispose of hazardous waste as defined by the Resource Conservation and Recovery Act (RCRA). Small quantity generators (SQGs) generate between 100 kg and 1,000 kg of hazardous waste per month.

A review of the RCRA-SQG list, as provided by EDR, and dated 11/21/2022 has revealed that there are 13 RCRA-SQG sites within approximately 0.25 miles of the target property.

<u>Equal/Higher Elevation</u>	<u>Address</u>	<u>Direction / Distance</u>	<u>Map ID</u>	<u>Page</u>
TIM LOUIE WHAREHOUSE EPA ID:: CAR000084731	1125 MARIPOSA	W 0 - 1/8 (0.088 mi.)	G41	118
COLORFAST PRINTING I EPA ID:: CA0000065094	602 MINNESOTA ST	ESE 1/8 - 1/4 (0.133 mi.)	K71	187
UCSF AT 654 MINNESOT EPA ID:: CAR000312496	654 MINNESOTA STREET	SE 1/8 - 1/4 (0.157 mi.)	P84	226
HOEFER SCIENTIFIC EPA ID:: CA0000998799	654 MINNESOTA ST	SE 1/8 - 1/4 (0.157 mi.)	P85	229

<u>Lower Elevation</u>	<u>Address</u>	<u>Direction / Distance</u>	<u>Map ID</u>	<u>Page</u>
THERMO FISHER SCIENT EPA ID:: CAR000346726	777 MARIPOSA ST.	ENE 0 - 1/8 (0.097 mi.)	H44	132
MISSISSIPPI STREET P EPA ID:: CAD982029282	1200 SEVENTEENTH ST	NW 1/8 - 1/4 (0.151 mi.)	L77	203
COACH SPECIALTIES IN EPA ID:: CAD981172380	601 MARIPOSA	E 1/8 - 1/4 (0.176 mi.)	R94	267
BAY AREA SUPERSHUTTL EPA ID:: CAD982510539	700 16TH ST	N 1/8 - 1/4 (0.193 mi.)	U111	317
UCSF - NANCY FRIEND EPA ID:: CAR000340661	675 18TH STREET	ESE 1/8 - 1/4 (0.195 mi.)	V114	324
CANCER THERAPEUTICS	1700 OWENS ST	N 1/8 - 1/4 (0.209 mi.)	U129	363

EXECUTIVE SUMMARY

EPA ID:: CAR000180273				
WESTERN PRINTING INK	777 TENNESSEE ST	ESE 1/8 - 1/4 (0.225 mi.)	X159	699
EPA ID:: CAD981367717				
OFFICE REPAIR AND SE	1900 THIRD ST	ENE 1/8 - 1/4 (0.231 mi.)	AB166	730
EPA ID:: CAD983653189				
UNIVERSITY OF CALIFO	2130 3RD STREET	ESE 1/8 - 1/4 (0.236 mi.)	V172	763
EPA ID:: CAR000288035				

RCRA-VSQG: RCRAInfo is EPA's comprehensive information system, providing access to data supporting the Resource Conservation and Recovery Act (RCRA) of 1976 and the Hazardous and Solid Waste Amendments (HSWA) of 1984. The database includes selective information on sites which generate, transport, store, treat and/or dispose of hazardous waste as defined by the Resource Conservation and Recovery Act (RCRA). Very small quantity generators (VSQGs) generate less than 100 kg of hazardous waste, or less than 1 kg of acutely hazardous waste per month.

A review of the RCRA-VSQG list, as provided by EDR, and dated 11/21/2022 has revealed that there is 1 RCRA-VSQG site within approximately 0.25 miles of the target property.

<u>Lower Elevation</u>	<u>Address</u>	<u>Direction / Distance</u>	<u>Map ID</u>	<u>Page</u>
KRE EXCHANGE OWNER, EPA ID:: CAR000327379	1800 OWENS STREET	N 1/8 - 1/4 (0.143 mi.)	O76	200

Lists of state- and tribal (Superfund) equivalent sites

RESPONSE: Identifies confirmed release sites where DTSC is involved in remediation, either in a lead or oversight capacity. These confirmed release sites are generally high-priority and high potential risk.

A review of the RESPONSE list, as provided by EDR, has revealed that there are 3 RESPONSE sites within approximately 1 mile of the target property.

<u>Equal/Higher Elevation</u>	<u>Address</u>	<u>Direction / Distance</u>	<u>Map ID</u>	<u>Page</u>
2222 LIMITED Database: RESPONSE, Date of Government Version: 10/24/2022 Status: Certified Facility Id: 38280290	2222 24TH STREET	SSW 1/2 - 1 (0.815 mi.)	AZ286	1284

<u>Lower Elevation</u>	<u>Address</u>	<u>Direction / Distance</u>	<u>Map ID</u>	<u>Page</u>
PORT OF SAN FRANCISCO Database: RESPONSE, Date of Government Version: 10/24/2022 Status: Certified Facility Id: 38440006	PIER 70	E 1/4 - 1/2 (0.362 mi.)	245	1062
1450 MARIN ST. LLC P Database: RESPONSE, Date of Government Version: 10/24/2022 Status: Certified / Operation & Maintenance Facility Id: 38330005	1450 MARIN STREET/19	S 1/2 - 1 (0.961 mi.)	BB295	1444

EXECUTIVE SUMMARY

Lists of state- and tribal hazardous waste facilities

ENVIROSTOR: The Department of Toxic Substances Control's (DTSC's) Site Mitigation and Brownfields Reuse Program's (SMBRP's) EnviroStor database identifies sites that have known contamination or sites for which there may be reasons to investigate further. The database includes the following site types: Federal Superfund sites (National Priorities List (NPL)); State Response, including Military Facilities and State Superfund; Voluntary Cleanup; and School sites. EnviroStor provides similar information to the information that was available in CalSites, and provides additional site information, including, but not limited to, identification of formerly-contaminated properties that have been released for reuse, properties where environmental deed restrictions have been recorded to prevent inappropriate land uses, and risk characterization information that is used to assess potential impacts to public health and the environment at contaminated sites.

A review of the ENVIROSTOR list, as provided by EDR, and dated 10/24/2022 has revealed that there are 27 ENVIROSTOR sites within approximately 1 mile of the target property.

<u>Equal/Higher Elevation</u>	<u>Address</u>	<u>Direction / Distance</u>	<u>Map ID</u>	<u>Page</u>
LICK WILMERDING HIGH Facility Id: 60000290 Status: Refer: Other Agency	450 RHODE ISLAND	W 1/2 - 1 (0.502 mi.)	275	1236
INFOIMAGE, INC. Facility Id: 38400002 Status: Inactive - Needs Evaluation	890 PENNSYLVANIA AVE	S 1/2 - 1 (0.548 mi.)	277	1244
2222 LIMITED Facility Id: 38280290 Status: Certified	2222 24TH STREET	SSW 1/2 - 1 (0.815 mi.)	AZ286	1284
CAL FED ENTERPRISE (Facility Id: 38280040 Status: No Further Action	2240 24TH ST	SSW 1/2 - 1 (0.819 mi.)	AZ287	1291

<u>Lower Elevation</u>	<u>Address</u>	<u>Direction / Distance</u>	<u>Map ID</u>	<u>Page</u>
NORTH HALF OF MISSIS Facility Id: 38170002 Status: Refer: Other Agency	17TH AND MISSISSIPPI	NW 0 - 1/8 (0.113 mi.)	I56	154
RUBER, E. G. & SONS Facility Id: 38330103 Status: Refer: Other Agency	725 18TH	ESE 1/8 - 1/4 (0.163 mi.)	K86	232
COLOR III LAB, INC. Facility Id: 71003404 Status: Inactive - Needs Evaluation	560 19TH STREET	ESE 1/4 - 1/2 (0.285 mi.)	AH203	873
1601 MARIPOSA STREET Facility Id: 60001763 Status: Active	1601 MARIPOSA STREET	W 1/4 - 1/2 (0.338 mi.)	231	972
PORT OF SAN FRANCISCO Facility Id: 38440006 Status: Certified	PIER 70	E 1/4 - 1/2 (0.362 mi.)	245	1062
PIONEER SOAP CO. INC Facility Id: 38280289 Status: Refer: Other Agency	470 CAROLINA ST.	W 1/4 - 1/2 (0.384 mi.)	251	1091
1717 17TH ST.	1717 17TH ST.	WNW 1/4 - 1/2 (0.413 mi.)	AS256	1101

EXECUTIVE SUMMARY

Facility Id: 60000549				
Status: Refer: 1248 Local Agency				
DEHARO/RHODE ISLAND	BETWEEN 17TH/DEHARO	WNW 1/4 - 1/2 (0.429 mi.)	AS261	1112
Facility Id: 38990008				
Status: Certified O&M - Land Use Restrictions Only				
350 RHODE ISLAND SOU	350 RHODE ISLAND STR	WNW 1/2 - 1 (0.520 mi.)	AX276	1238
Facility Id: 60000529				
Status: Refer: 1248 Local Agency				
POTRERO POWER PLANT	1201 ILLINOIS ST	SE 1/2 - 1 (0.660 mi.)	AY281	1259
Facility Id: 38490009				
Status: Refer: RWQCB				
MIRANT POTRERO, LLC	1201 ILLINOIS ST UNI	SE 1/2 - 1 (0.660 mi.)	AY282	1274
Facility Id: 80001835				
Status: Refer: RWQCB				
CONSOLIDATED IRON WO	634 TOWNSEND STREET	NW 1/2 - 1 (0.706 mi.)	283	1275
Facility Id: 38330010				
Status: Certified				
WESTERN PACIFIC RAIL	25TH AND ILLINOIS ST	SSE 1/2 - 1 (0.796 mi.)	285	1282
Facility Id: 38400001				
Status: Refer: RWQCB				
THIRD & ARMY ST PROP		SSE 1/2 - 1 (0.836 mi.)	288	1297
Facility Id: 80000614				
Status: No Further Action				
H & H SHIP SERVICE	220 CHINA BASIN ST.	NNE 1/2 - 1 (0.837 mi.)	289	1298
Facility Id: 60002504				
Facility Id: 80001528				
Status: Certified O&M - Land Use Restrictions Only				
Status: No Further Action				
C & M PLATING WORKS	598 6TH STREET	NNW 1/2 - 1 (0.852 mi.)	BA290	1381
Facility Id: 80001619				
Facility Id: 60000525				
Status: No Further Action				
Status: Refer: 1248 Local Agency				
APPLIED DIELECTRONIC	1750 ARMY ST	S 1/2 - 1 (0.922 mi.)	BB293	1417
Facility Id: 80001490				
Status: Inactive - Needs Evaluation				
1450 MARIN ST. LLC P	1450 MARIN STREET/19	S 1/2 - 1 (0.961 mi.)	BB295	1444
Facility Id: 38330005				
Status: Certified / Operation & Maintenance				
SUN CHEMICAL CORPORA	252 TOWNSEND ST	N 1/2 - 1 (0.963 mi.)	BC296	1458
Facility Id: 38280278				
Status: No Further Action				
MCDONALD'S RESTAURAN	820 BRYANT ST	NNW 1/2 - 1 (0.973 mi.)	BD298	1460
Facility Id: 38580001				
Status: Certified O&M - Land Use Restrictions Only				
SAN FRANCISCO IRON F	260 TOWNSEND	N 1/2 - 1 (0.980 mi.)	BC300	1473
Facility Id: 38330098				
Status: No Further Action				
SAN FRANCISCO NEWSPA	1901 CESAR CHAVEZ	S 1/2 - 1 (0.981 mi.)	301	1474

EXECUTIVE SUMMARY

Facility Id: 38330104
 Status: Certified / Operation & Maintenance

CALIFORNIA HIGHWAY P **455 EIGHTH STREET** **NW 1/2 - 1 (0.987 mi.)** **302** **1487**

Facility Id: 38920001
 Status: Certified / Operation & Maintenance

Lists of state and tribal leaking storage tanks

LUST: Leaking Underground Storage Tank (LUST) Sites included in GeoTracker. GeoTracker is the Water Boards data management system for sites that impact, or have the potential to impact, water quality in California, with emphasis on groundwater.

A review of the LUST list, as provided by EDR, has revealed that there are 74 LUST sites within approximately 0.5 miles of the target property.

<u>Equal/Higher Elevation</u>	<u>Address</u>	<u>Direction / Distance</u>	<u>Map ID</u>	<u>Page</u>
<i>DIRECT MAIL SERVICE</i>	<i>209 MISSISSIPPI STRE</i>	<i>W 0 - 1/8 (0.049 mi.)</i>	<i>C9</i>	<i>20</i>
Database: LUST REG 2, Date of Government Version: 09/30/2004 Database: SAN FRANCISCO CO. LUST, Date of Government Version: 09/19/2008 Database: LUST, Date of Government Version: 08/31/2022 Status: Completed - Case Closed Facility Id: 38-2028 Facility Status: Case Closed Facility Id: 02-400-009 Facility Status: Case Closed Global Id: T0607591840 date9: 10/17/2000				
<i>COMMERCIAL</i>	<i>331 PENNSYLVANIA AVE</i>	<i>S 0 - 1/8 (0.068 mi.)</i>	<i>D20</i>	<i>51</i>
Database: LUST, Date of Government Version: 08/31/2022 Status: Completed - Case Closed Global Id: T10000005087				
<i>A.P. GREEN (FORMER)</i>	<i>580 INDIANA STREET</i>	<i>ESE 0 - 1/8 (0.073 mi.)</i>	<i>E27</i>	<i>69</i>
Database: LUST REG 2, Date of Government Version: 09/30/2004 Database: SAN FRANCISCO CO. LUST, Date of Government Version: 09/19/2008 Database: LUST, Date of Government Version: 08/31/2022 Status: Completed - Case Closed Facility Id: 38-0011 Facility Status: Case Closed Facility Id: 38-0011 Facility Status: Case Closed Global Id: T0607500012 date9: 2/9/1995				
<i>LOUIE PROPERTY</i>	<i>200 MISSISSIPPI ST</i>	<i>W 0 - 1/8 (0.074 mi.)</i>	<i>C29</i>	<i>73</i>
Database: LUST REG 2, Date of Government Version: 09/30/2004 Database: SAN FRANCISCO CO. LUST, Date of Government Version: 09/19/2008 Database: LUST, Date of Government Version: 08/31/2022 Status: Completed - Case Closed Facility Id: 38-0770 Facility Status: Preliminary site assessment workplan submitted Facility Id: 38-0770 Global Id: T0607500174				
<i>SFFD MUSEUM</i>	<i>909 TENNESSEE STREET</i>	<i>SE 1/4 - 1/2 (0.313 mi.)</i>	<i>AL220</i>	<i>936</i>
Database: LUST REG 2, Date of Government Version: 09/30/2004 Database: SAN FRANCISCO CO. LUST, Date of Government Version: 09/19/2008				

EXECUTIVE SUMMARY

Facility Id: 38-0296
 Facility Id: 38-1206
 Facility Status: Case Closed
 Facility Status: Preliminary site assessment underway
 Facility Id: 38-0296
 Facility Id: 38-1206
 Facility Status: Case Closed
 date9: 3/7/1996

SFFD MUSEUM	909 TENNESSEE STREET	SE 1/4 - 1/2 (0.313 mi.)	AL221	942
Database: LUST, Date of Government Version: 08/31/2022 Status: Completed - Case Closed Global Id: T0607501091 Global Id: T0607500261				
COMMERCIAL PROPERTY	991 TENNESSEE STREET	SE 1/4 - 1/2 (0.322 mi.)	AL226	961
Database: LUST, Date of Government Version: 08/31/2022 Status: Completed - Case Closed Global Id: T0607501233				
COMMERCIAL PROPERTY	991 TENNESSEE STREET	SE 1/4 - 1/2 (0.322 mi.)	AL227	962
Database: LUST REG 2, Date of Government Version: 09/30/2004 Database: SAN FRANCISCO CO. LUST, Date of Government Version: 09/19/2008 Facility Id: 38-1348 Facility Status: Case Closed Facility Id: 38-1348 Facility Status: Case Closed date9: 6/3/1999				
E MITCHELL, INC	993 TENNESSEE STREET	SE 1/4 - 1/2 (0.331 mi.)	AL229	968
Database: LUST REG 2, Date of Government Version: 09/30/2004 Database: SAN FRANCISCO CO. LUST, Date of Government Version: 09/19/2008 Facility Id: 38-1254 Facility Status: Case Closed Facility Id: 38-1254 Facility Status: Case Closed date9: 9/28/1998				
E MITCHELL, INC	993 TENNESSEE STREET	SE 1/4 - 1/2 (0.331 mi.)	AL230	971
Database: LUST, Date of Government Version: 08/31/2022 Status: Completed - Case Closed Global Id: T0607501139				
GOLDEN DRAGON PRINTI	669 MISSISSIPPI STRE	S 1/4 - 1/2 (0.357 mi.)	AQ241	1034
Database: LUST, Date of Government Version: 08/31/2022 Status: Completed - Case Closed Global Id: T0607500460				
GOLDEN DRAGON PRINTI	669 MISSISSIPPI STRE	S 1/4 - 1/2 (0.357 mi.)	AQ242	1036
Database: LUST REG 2, Date of Government Version: 09/30/2004 Database: SAN FRANCISCO CO. LUST, Date of Government Version: 09/19/2008 Facility Id: 38-0515 Facility Status: Pollution Characterization Facility Id: 38-0515 Facility Status: Leak being confirmed				
METROPOLITAN ELEC. C	2400 03RD ST	SE 1/4 - 1/2 (0.377 mi.)	AR248	1070
Database: LUST REG 2, Date of Government Version: 09/30/2004 Database: SAN FRANCISCO CO. LUST, Date of Government Version: 09/19/2008 Database: LUST, Date of Government Version: 08/31/2022				

EXECUTIVE SUMMARY

Status: Completed - Case Closed
 Facility Id: 38-0896
 Facility Status: Case Closed
 Facility Id: 38-0896
 Facility Status: Case Closed
 Global Id: T0607500791
 date9: 5/14/1997

THE CLIFF CO. **1300 22ND ST** **S 1/4 - 1/2 (0.387 mi.)** **AQ252** **1092**

Database: LUST REG 2, Date of Government Version: 09/30/2004
 Database: SAN FRANCISCO CO. LUST, Date of Government Version: 09/19/2008
 Database: LUST, Date of Government Version: 08/31/2022
 Status: Completed - Case Closed
 Facility Id: 38-0871
 Facility Status: Case Closed
 Facility Id: 38-0871
 Facility Status: Case Closed
 Global Id: T0607500766
 date9: 6/2/1997

UNKNOWN **1289 2ND ST** **S 1/4 - 1/2 (0.396 mi.)** **AQ253** **1097**

Database: LUST REG 2, Date of Government Version: 09/30/2004
 Database: LUST, Date of Government Version: 08/31/2022
 Status: Completed - Case Closed
 Facility Id: 38-0442
 Facility Status: Case Closed
 Global Id: T0607500393
 date9: 10/16/1992

LAWSON DRAYAGE **1311 22ND ST** **S 1/4 - 1/2 (0.418 mi.)** **257** **1102**

Database: LUST REG 2, Date of Government Version: 09/30/2004
 Database: LUST, Date of Government Version: 08/31/2022
 Status: Completed - Case Closed
 Facility Id: 38-0201
 Facility Status: Case Closed
 Global Id: T0607500171
 date9: 6/3/1993

COOKSON COMPANY **700 PENNSYLVANIA AVE** **S 1/4 - 1/2 (0.446 mi.)** **AU265** **1131**

Database: LUST, Date of Government Version: 08/31/2022
 Status: Completed - Case Closed
 Global Id: T0607500450

COOKSON ROLLING DOOR **700 PENNSYLVANIA AVE** **S 1/4 - 1/2 (0.446 mi.)** **AU266** **1134**

Database: LUST REG 2, Date of Government Version: 09/30/2004
 Database: SAN FRANCISCO CO. LUST, Date of Government Version: 09/19/2008
 Facility Id: 38-0504
 Facility Status: Case Closed
 Facility Id: 38-0504
 Facility Status: Case Closed
 date9: 2/15/1995

<u>Lower Elevation</u>	<u>Address</u>	<u>Direction / Distance</u>	<u>Map ID</u>	<u>Page</u>
------------------------	----------------	-----------------------------	---------------	-------------

MIRAPOSA STREET & HW	880 MIRAPOSA ST VICI	ENE 0 - 1/8 (0.063 mi.)	B16	38
---------------------------------	-----------------------------	--------------------------------	------------	-----------

Database: LUST REG 2, Date of Government Version: 09/30/2004
 Database: LUST, Date of Government Version: 08/31/2022
 Status: Completed - Case Closed

EXECUTIVE SUMMARY

Facility Id: 38-0995
 Facility Status: Case Closed
 Global Id: T0607500888
 date9: 4/10/1998

L & H PAINT COMPANY	150 MISSISSIPPI ST	WNW 0 - 1/8 (0.084 mi.)	C37	92
Database: LUST REG 2, Date of Government Version: 09/30/2004				
Database: LUST, Date of Government Version: 08/31/2022				
Status: Completed - Case Closed				
Facility Id: 38-0195				
Facility Status: Case Closed				
Global Id: T0607500167				
date9: 2/26/1993				
MACOR INC	1200 17TH ST	NW 1/8 - 1/4 (0.151 mi.)	L78	210
Database: LUST REG 2, Date of Government Version: 09/30/2004				
Database: LUST, Date of Government Version: 08/31/2022				
Status: Completed - Case Closed				
Facility Id: 38-0061				
Facility Status: Preliminary site assessment workplan submitted				
Global Id: T0607500056				
Global Id: T0607537964				
CRAFTSMAN TOOL	131 MISSOURI STREET	WNW 1/8 - 1/4 (0.168 mi.)	Q87	233
Database: LUST REG 2, Date of Government Version: 09/30/2004				
Database: SAN FRANCISCO CO. LUST, Date of Government Version: 09/19/2008				
Facility Id: 38-0985				
Facility Status: Case Closed				
Facility Id: 38-0985				
Facility Status: Case Closed				
date9: 2/27/1998				
CRAFTSMAN TOOLS	131 MISSOURI	WNW 1/8 - 1/4 (0.168 mi.)	Q88	235
Database: LUST, Date of Government Version: 08/31/2022				
Status: Completed - Case Closed				
Global Id: T0607500878				
WESCAR/PEARSON EQUIP	700 16TH ST	N 1/8 - 1/4 (0.193 mi.)	U109	309
Database: LUST REG 2, Date of Government Version: 09/30/2004				
Database: SAN FRANCISCO CO. LUST, Date of Government Version: 09/19/2008				
Database: LUST, Date of Government Version: 08/31/2022				
Status: Completed - Case Closed				
Facility Id: 38-0426				
Facility Status: Case Closed				
Facility Id: 38-0426				
Facility Status: Case Closed				
Global Id: T0607500377				
date9: 6/9/1987				
PLANT DESIGNS/RUNNYM	729 TENNESSEE STREET	ESE 1/8 - 1/4 (0.208 mi.)	V123	347
Database: LUST REG 2, Date of Government Version: 09/30/2004				
Database: SAN FRANCISCO CO. LUST, Date of Government Version: 09/19/2008				
Facility Id: 38-0485				
Facility Status: Case Closed				
Facility Id: 38-0485				
Facility Status: Case Closed				
date9: 2/14/1994				
PLANT DESIGNS/RUNNYM	729 TENNESSEE STREET	ESE 1/8 - 1/4 (0.208 mi.)	V124	349
Database: LUST, Date of Government Version: 08/31/2022				

EXECUTIVE SUMMARY

Status: Completed - Case Closed
Global Id: T0607500432

STEVE WARNKE'S AUTO **601 18TH ST** **E 1/8 - 1/4 (0.221 mi.)** **V154** **688**

Database: LUST, Date of Government Version: 08/31/2022
Status: Completed - Case Closed
Global Id: T0607500371

STEVE WARNKE'S AUTO **601 18TH ST** **E 1/8 - 1/4 (0.221 mi.)** **V155** **689**

Database: LUST REG 2, Date of Government Version: 09/30/2004
Database: SAN FRANCISCO CO. LUST, Date of Government Version: 09/19/2008
Facility Id: 38-0419
Facility Status: Case Closed
Facility Id: 38-0419
Facility Status: Case Closed
date9: 5/21/1993

CONSUMERS DISTRIBUTI **1350 17TH ST** **WNW 1/8 - 1/4 (0.232 mi.)** **Y171** **759**

Database: LUST REG 2, Date of Government Version: 09/30/2004
Database: SAN FRANCISCO CO. LUST, Date of Government Version: 09/19/2008
Database: LUST, Date of Government Version: 08/31/2022
Status: Completed - Case Closed
Facility Id: 38-0378
Facility Status: Case Closed
Facility Id: 38-0378
Facility Status: Case Closed
Global Id: T0607500335
date9: 5/22/1996

CATELLUS DEVELOPMENT **1600 06TH ST** **NNE 1/8 - 1/4 (0.247 mi.)** **Z184** **821**

Database: LUST REG 2, Date of Government Version: 09/30/2004
Database: SAN FRANCISCO CO. LUST, Date of Government Version: 09/19/2008
Database: LUST, Date of Government Version: 08/31/2022
Status: Completed - Case Closed
Facility Id: 38-1594
Facility Status: Case Closed
Facility Id: 38-1594
Facility Status: Case Closed
Global Id: T0607501366
date9: 1/14/2000

BALLIET BROS. CONSTR **2065 03RD ST.** **E 1/4 - 1/2 (0.255 mi.)** **AA192** **841**

Database: LUST REG 2, Date of Government Version: 09/30/2004
Database: SAN FRANCISCO CO. LUST, Date of Government Version: 09/19/2008
Database: LUST, Date of Government Version: 08/31/2022
Status: Completed - Case Closed
Facility Id: 38-1134
Facility Status: Leak being confirmed
Facility Id: 38-1134
Facility Status: Leak being confirmed
Global Id: T0607501023

MENEIN PROPERTY **2001 03RD ST** **E 1/4 - 1/2 (0.255 mi.)** **AA193** **845**

Database: LUST REG 2, Date of Government Version: 09/30/2004
Database: SAN FRANCISCO CO. LUST, Date of Government Version: 09/19/2008
Facility Id: 38-0458
Facility Status: Case Closed
Facility Id: 38-0458
Facility Status: Case Closed

EXECUTIVE SUMMARY

date9: 11/18/1993				
PIP PRINTING	2001 3RD STREET	E 1/4 - 1/2 (0.257 mi.)	AA194	848
Database: LUST REG 2, Date of Government Version: 09/30/2004				
Facility Id: 38-2252				
Facility Status: Case Closed				
date9: 12/23/2003				
PIP PRINTING	2001 3RD STREET	E 1/4 - 1/2 (0.257 mi.)	AA195	848
Database: LUST, Date of Government Version: 08/31/2022				
Status: Completed - Case Closed				
Global Id: T0607589623				
COPY COPIA	1400 17TH ST	WNW 1/4 - 1/2 (0.262 mi.)	AF197	850
Database: LUST REG 2, Date of Government Version: 09/30/2004				
Database: LUST, Date of Government Version: 08/31/2022				
Status: Completed - Case Closed				
Facility Id: 38-0118				
Facility Status: Case Closed				
Global Id: T0607500106				
date9: 9/8/1993				
GLIDDEN PAINT CO	1000 16TH ST	NW 1/4 - 1/2 (0.262 mi.)	AE199	855
Database: LUST REG 2, Date of Government Version: 09/30/2004				
Database: SAN FRANCISCO CO. LUST, Date of Government Version: 09/19/2008				
Database: LUST, Date of Government Version: 08/31/2022				
Status: Completed - Case Closed				
Facility Id: 38-0371				
Facility Status: Case Closed				
Facility Id: 38-0371				
Facility Status: Case Closed				
Global Id: T0607500329				
date9: 6/9/1997				
RMC LONESTAR	420 MARIPOSA	E 1/4 - 1/2 (0.275 mi.)	AG200	863
Database: LUST, Date of Government Version: 08/31/2022				
Status: Completed - Case Closed				
Global Id: T0607500821				
RMC PACIFIC MATERIAL	420 MARIPOSA STREET	E 1/4 - 1/2 (0.275 mi.)	AG201	865
Database: LUST REG 2, Date of Government Version: 09/30/2004				
Database: SAN FRANCISCO CO. LUST, Date of Government Version: 09/19/2008				
Facility Id: 38-0927				
Facility Status: Case Closed				
Facility Id: 38-0927				
Facility Status: Case Closed				
date9: 10/21/1997				
CLOSE PROPERTY	680 ILLINOIS ST	E 1/4 - 1/2 (0.284 mi.)	202	870
Database: LUST REG 2, Date of Government Version: 09/30/2004				
Database: LUST, Date of Government Version: 08/31/2022				
Status: Completed - Case Closed				
Facility Id: 38-0111				
Facility Status: Case Closed				
Global Id: T0607500102				
date9: 1/10/1992				
UNIVERSAL CAPITAL CO	75 ARKANSAS ST	WNW 1/4 - 1/2 (0.286 mi.)	AF204	874
Database: LUST REG 2, Date of Government Version: 09/30/2004				
Database: SAN FRANCISCO CO. LUST, Date of Government Version: 09/19/2008				
Database: LUST, Date of Government Version: 08/31/2022				

EXECUTIVE SUMMARY

Status: Completed - Case Closed
Facility Id: 38-0780
Facility Status: Case Closed
Facility Id: 38-0780
Facility Status: Case Closed
Global Id: T0607500677
date9: 7/19/1996

4TH STREET Database: LUST, Date of Government Version: 08/31/2022 Status: Completed - Case Closed Global Id: T10000013333	1700 4TH STREET	NNE 1/4 - 1/2 (0.288 mi.)	205	884
MUNI ILLINOIS STREET Database: LUST REG 2, Date of Government Version: 09/30/2004 Database: LUST, Date of Government Version: 08/31/2022 Status: Completed - Case Closed Facility Id: 38-2258 Facility Status: Case Closed Global Id: T0607540400 date9: 3/2/2004	ILLINOIS ST ILLINOIS	E 1/4 - 1/2 (0.290 mi.)	AG206	886
NESTLE BEVERAGE CO. Database: LUST, Date of Government Version: 08/31/2022 Status: Completed - Case Closed Global Id: T0607500495	1501 MARIPOSA STREET	W 1/4 - 1/2 (0.295 mi.)	AD207	889
NESTLE BEVERAGE CO. Database: LUST REG 2, Date of Government Version: 09/30/2004 Database: SAN FRANCISCO CO. LUST, Date of Government Version: 09/19/2008 Facility Id: 38-0564 Facility Status: Case Closed Facility Id: 38-0564 Facility Status: Case Closed date9: 10/21/1998	1501 MARIPOSA STREET	W 1/4 - 1/2 (0.295 mi.)	AD208	890
3RD STREET LIGHT RAI Database: LUST, Date of Government Version: 08/31/2022 Status: Completed - Case Closed Global Id: T0607586046	3RD STREET & 16TH ST	NE 1/4 - 1/2 (0.300 mi.)	AI211	897
COMMERCIAL Database: LUST, Date of Government Version: 08/31/2022 Status: Completed - Case Closed Global Id: T10000005234	3RD & 16TH STREET	NE 1/4 - 1/2 (0.301 mi.)	AI212	898
MENEIN PROPERTY Database: LUST, Date of Government Version: 08/31/2022 Status: Completed - Case Closed Global Id: T0607500408	2001 03RD ST	E 1/4 - 1/2 (0.302 mi.)	AG213	901
3RD STREET LIGHT RAI Database: LUST, Date of Government Version: 08/31/2022 Status: Completed - Case Closed Global Id: T0607573507	3RD STREET & 16TH ST	NE 1/4 - 1/2 (0.309 mi.)	AI217	926
CASTLE METALS Database: LUST REG 2, Date of Government Version: 09/30/2004 Database: SAN FRANCISCO CO. LUST, Date of Government Version: 09/19/2008 Database: LUST, Date of Government Version: 08/31/2022 Status: Completed - Case Closed	1900 03RD ST	ENE 1/4 - 1/2 (0.310 mi.)	AJ218	928

EXECUTIVE SUMMARY

Status: Completed - Case Closed
Facility Id: 38-0070
Facility Status: Case Closed
Facility Id: 38-0070
Facility Status: Case Closed
Global Id: T0607500062
date9: 11/3/1993

CCSF - PORT OF SAN F 333 ILLINOIS STREET NE 1/4 - 1/2 (0.344 mi.) AO233 990

Database: LUST, Date of Government Version: 08/31/2022
Status: Completed - Case Closed
Global Id: T0607500274

CCSF - PORT OF SAN F 333 ILLINOIS STREET NE 1/4 - 1/2 (0.344 mi.) AO234 992

Database: LUST REG 2, Date of Government Version: 09/30/2004
Database: SAN FRANCISCO CO. LUST, Date of Government Version: 09/19/2008
Facility Id: 38-0312
Facility Status: Remediation Plan
Facility Id: 38-0312

PACIFIC MOTOR TURCKI 1355 6TH STREET N 1/4 - 1/2 (0.345 mi.) AM235 994

Database: LUST REG 2, Date of Government Version: 09/30/2004
Facility Id: 38-0261
Facility Status: Case Closed
date9: 9/25/1998

PACIFIC MOTOR TRUCKI 1355 6TH STREET N 1/4 - 1/2 (0.345 mi.) AM236 1000

Database: LUST, Date of Government Version: 08/31/2022
Status: Completed - Case Closed
Global Id: T0607500226

CHEVRON STATION #9-0 1200 07TH AVE NNW 1/4 - 1/2 (0.345 mi.) AP237 1003

Database: LUST REG 2, Date of Government Version: 09/30/2004
Database: SAN FRANCISCO CO. LUST, Date of Government Version: 09/19/2008
Database: LUST, Date of Government Version: 08/31/2022
Status: Completed - Case Closed
Facility Id: 38-0081
Facility Status: Case Closed
Facility Id: 38-0081
Facility Status: Case Closed
Global Id: T0607500072
date9: 10/9/1992

SANTA FE PACIFIC REA 1301 6TH ST N 1/4 - 1/2 (0.349 mi.) AM240 1031

Database: LUST REG 2, Date of Government Version: 09/30/2004
Database: LUST, Date of Government Version: 08/31/2022
Status: Completed - Case Closed
Facility Id: 38-0260
Facility Status: Case Closed
Global Id: T0607500225
date9: 7/13/1998

SANTA FE PACIFIC REA 1201 6TH ST N 1/4 - 1/2 (0.358 mi.) AM243 1039

Database: LUST REG 2, Date of Government Version: 09/30/2004
Database: LUST, Date of Government Version: 08/31/2022
Status: Completed - Case Closed
Facility Id: 38-0259
Facility Status: Case Closed
Global Id: T0607500224
date9: 7/13/1998

R&G. PETERS CO. 1640 17TH ST WNW 1/4 - 1/2 (0.382 mi.) AS249 1074

Database: LUST REG 2, Date of Government Version: 09/30/2004
Database: SAN FRANCISCO CO. LUST, Date of Government Version: 09/19/2008
Database: LUST, Date of Government Version: 08/31/2022

EXECUTIVE SUMMARY

Status: Completed - Case Closed
 Facility Id: 38-0535
 Facility Status: Case Closed
 Facility Id: 38-0535
 Facility Status: Case Closed
 Global Id: T0607500477
 date9: 3/2/1995

GREYHOUND GARAGE **480 IRWIN ST.** **NW 1/4 - 1/2 (0.384 mi.)** **250** **1078**

Database: LUST REG 2, Date of Government Version: 09/30/2004
 Database: SAN FRANCISCO CO. LUST, Date of Government Version: 09/19/2008
 Database: LUST, Date of Government Version: 08/31/2022
 Status: Completed - Case Closed
 Facility Id: 38-0506
 Facility Status: Remedial action (cleanup) Underway
 Facility Id: 38-0506
 Facility Status: Remedial action (cleanup) Underway
 Global Id: T0607500452

U.S. ENTERPRISE CORP **495 DE HARO STREET** **W 1/4 - 1/2 (0.425 mi.)** **AT258** **1108**

Database: LUST, Date of Government Version: 08/31/2022
 Status: Completed - Case Closed
 Global Id: T0607500810

U.S. ENTERPRISE CORP **495 DE HARO STREET** **W 1/4 - 1/2 (0.425 mi.)** **AT260** **1110**

Database: LUST REG 2, Date of Government Version: 09/30/2004
 Database: SAN FRANCISCO CO. LUST, Date of Government Version: 09/19/2008
 Facility Id: 38-0915
 Facility Status: Case Closed
 Facility Id: 38-0915
 Facility Status: Case Closed
 date9: 1/14/1998

PACIFIC BELL **1330 16TH STREET** **WNW 1/4 - 1/2 (0.442 mi.)** **263** **1122**

Database: LUST REG 2, Date of Government Version: 09/30/2004
 Database: SAN FRANCISCO CO. LUST, Date of Government Version: 09/19/2008
 Database: LUST, Date of Government Version: 08/31/2022
 Status: Completed - Case Closed
 Facility Id: 38-0867
 Facility Status: Case Closed
 Facility Id: 38-0867
 Facility Status: Case Closed
 Global Id: T0607500762
 date9: 9/14/1999

SAN FRANCISCO MUNICI **1095 INDIANA STREET** **SSE 1/4 - 1/2 (0.452 mi.)** **AV267** **1137**

Database: LUST REG 2, Date of Government Version: 09/30/2004
 Database: SAN FRANCISCO CO. LUST, Date of Government Version: 09/19/2008
 Database: LUST, Date of Government Version: 08/31/2022
 Status: Completed - Case Closed
 Facility Id: 38-0434
 Facility Status: Post remedial action monitoring
 Facility Id: 38-0434
 Facility Status: Remedial Investigation Phase
 Global Id: T0607500385

COMMERCIAL (SFMTA FA **1095 INDIANA STREET** **SSE 1/4 - 1/2 (0.452 mi.)** **AV268** **1155**

Database: LUST, Date of Government Version: 08/31/2022
 Status: Completed - Case Closed

EXECUTIVE SUMMARY

Global Id: T10000008028

SANTA FE PACIFIC REA **1420 4TH ST** **NNE 1/4 - 1/2 (0.455 mi.)** **269** **1222**

Database: LUST REG 2, Date of Government Version: 09/30/2004

Database: LUST, Date of Government Version: 08/31/2022

Status: Completed - Case Closed

Facility Id: 38-0262

Facility Status: Case Closed

Global Id: T0607500227

date9: 2/24/1997

CALIFORNIA COLLEGE O **184 HOOPER ST** **NW 1/4 - 1/2 (0.461 mi.)** **270** **1225**

Database: LUST, Date of Government Version: 08/31/2022

Status: Completed - Case Closed

Global Id: T0607516495

COMMERCIAL/WORLD GYM **1500 16TH ST** **WNW 1/4 - 1/2 (0.491 mi.)** **AW272** **1228**

Database: LUST, Date of Government Version: 08/31/2022

Status: Completed - Case Closed

Global Id: T0607501170

COMMERCIAL/WORLD GYM **1500 16TH ST** **WNW 1/4 - 1/2 (0.491 mi.)** **AW273** **1229**

Database: LUST REG 2, Date of Government Version: 09/30/2004

Database: SAN FRANCISCO CO. LUST, Date of Government Version: 09/19/2008

Facility Id: 38-1285

Facility Status: Case Closed

Facility Id: 38-1285

Facility Status: Case Closed

date9: 4/3/2000

JOHNSON PROPERTY (FO) **375 RHODE ISLAND AVE** **WNW 1/4 - 1/2 (0.495 mi.)** **AX274** **1232**

Database: LUST REG 2, Date of Government Version: 09/30/2004

Database: SAN FRANCISCO CO. LUST, Date of Government Version: 09/19/2008

Database: LUST, Date of Government Version: 08/31/2022

Status: Completed - Case Closed

Facility Id: 38-0448

Facility Status: Case Closed

Facility Id: 38-0448

Facility Status: Case Closed

Global Id: T0607500399

date9: 6/7/1995

CPS-SLIC: Cleanup Program Sites (CPS; also known as Site Cleanups [SC] and formerly known as Spills, Leaks, Investigations, and Cleanups [SLIC] sites) included in GeoTracker. GeoTracker is the Water Boards data management system for sites that impact, or have the potential to impact, water quality in California, with emphasis on groundwater.

A review of the CPS-SLIC list, as provided by EDR, has revealed that there are 4 CPS-SLIC sites within approximately 0.5 miles of the target property.

<u>Lower Elevation</u>	<u>Address</u>	<u>Direction / Distance</u>	<u>Map ID</u>	<u>Page</u>
DENNIS L FLAHERTY	1 ARKANSAS ST	WNW 1/4 - 1/2 (0.317 mi.)	223	947
Database: SLIC REG 2, Date of Government Version: 09/30/2004				
Database: CPS-SLIC, Date of Government Version: 08/31/2022				
Facility Status: Completed - Case Closed				
Facility Id: 38S0051				

EXECUTIVE SUMMARY

Global Id: SL1821N611

<i>PIER 70 - PIER 70, P</i>	<i>919 ILLINOIS STREET</i>	<i>SE 1/4 - 1/2 (0.403 mi.)</i>	<i>254</i>	<i>1100</i>
Database: CPS-SLIC, Date of Government Version: 08/31/2022				
Facility Status: Open - Long Term Management				
Global Id: T10000020065				
MISSION BAY - GOLDEN	BLOCKS 29-32	NE 1/4 - 1/2 (0.412 mi.)	255	1101
Database: CPS-SLIC, Date of Government Version: 08/31/2022				
Facility Status: Completed - Case Closed				
Global Id: T10000010558				
MISSION BAY - PIER 6	VICINITY OF PIER 64	ENE 1/4 - 1/2 (0.440 mi.)	262	1121
Database: SLIC REG 2, Date of Government Version: 09/30/2004				
Database: CPS-SLIC, Date of Government Version: 08/31/2022				
Facility Status: Completed - Case Closed				
Facility Id: 38S0044				
Global Id: SL18397817				

Lists of state and tribal registered storage tanks

UST: The Underground Storage Tank database contains registered USTs. USTs are regulated under Subtitle I of the Resource Conservation and Recovery Act (RCRA). The data come from the State Water Resources Control Board's Hazardous Substance Storage Container Database.

A review of the UST list, as provided by EDR, has revealed that there are 21 UST sites within approximately 0.25 miles of the target property.

<u>Equal/Higher Elevation</u>	<u>Address</u>	<u>Direction / Distance</u>	<u>Map ID</u>	<u>Page</u>
DIRECT MAIL CENTER	209 MISSISSIPPI ST	W 0 - 1/8 (0.049 mi.)	C8	19
Database: SAN FRANCISCO CO. UST, Date of Government Version: 08/04/2022				
Facility Id: 25398				
RESIDENCE	301 PENNSYLVANIA AV	S 0 - 1/8 (0.049 mi.)	D10	24
Database: SAN FRANCISCO CO. UST, Date of Government Version: 08/04/2022				
Facility Id: 24956				
A.P. GREEN	580 INDIANA ST	ESE 0 - 1/8 (0.073 mi.)	E26	67
Database: SAN FRANCISCO CO. UST, Date of Government Version: 08/04/2022				
Facility Id: 7998				
RESIDENCE	1405 18TH ST	WSW 1/8 - 1/4 (0.191 mi.)	T107	306
Database: SAN FRANCISCO CO. UST, Date of Government Version: 08/04/2022				
Facility Id: 24063				
MISSION-701	701 MINNESOTA ST	SE 1/8 - 1/4 (0.209 mi.)	139	394
Database: SAN FRANCISCO CO. UST, Date of Government Version: 08/04/2022				
Facility Id: 24835				
<u>Lower Elevation</u>	<u>Address</u>	<u>Direction / Distance</u>	<u>Map ID</u>	<u>Page</u>
UST SITE	900 MARIPOSA ST	NE 0 - 1/8 (0.035 mi.)	B4	12
Database: SAN FRANCISCO CO. UST, Date of Government Version: 08/04/2022				
Facility Id: 22031				
CHASE AUTOMOTIVE	185 MISSISSIPPI ST	NW 0 - 1/8 (0.056 mi.)	C12	30
Database: SAN FRANCISCO CO. UST, Date of Government Version: 08/04/2022				

EXECUTIVE SUMMARY

Facility Id: 7359					
L & H PAINT	150 MISSISSIPPI ST	WNW 0 - 1/8 (0.084 mi.)	C35	88	
Database: SAN FRANCISCO CO. UST, Date of Government Version: 08/04/2022					
Facility Id: 10047					
CAL-STEAM SUPPLY	777 MARIPOSA ST	ENE 0 - 1/8 (0.097 mi.)	H45	135	
Database: SAN FRANCISCO CO. UST, Date of Government Version: 08/04/2022					
Facility Id: 3565					
RESIDENCE	131 MISSOURI ST	WNW 1/8 - 1/4 (0.168 mi.)	Q89	237	
Database: SAN FRANCISCO CO. UST, Date of Government Version: 08/04/2022					
Facility Id: 22115					
COACH SPECIALTIES IN	601 MARIPOSA	E 1/8 - 1/4 (0.176 mi.)	R94	267	
Database: SAN FRANCISCO CO. UST, Date of Government Version: 08/04/2022					
Facility Id: 6983					
GEORGE W. REED &	655 16TH ST	N 1/8 - 1/4 (0.180 mi.)	O100	292	
Database: SAN FRANCISCO CO. UST, Date of Government Version: 08/04/2022					
Facility Id: 1201					
VACANT LOT	800 16TH ST	NNW 1/8 - 1/4 (0.192 mi.)	U108	308	
Database: SAN FRANCISCO CO. UST, Date of Government Version: 08/04/2022					
Facility Id: 25783					
WESCAR FREIGHT INC	700 16TH ST	N 1/8 - 1/4 (0.193 mi.)	U110	315	
Database: SAN FRANCISCO CO. UST, Date of Government Version: 08/04/2022					
Facility Id: 24058					
PLANT DESIGN	729 TENNESSEE ST	ESE 1/8 - 1/4 (0.208 mi.)	V122	344	
Database: SAN FRANCISCO CO. UST, Date of Government Version: 08/04/2022					
Facility Id: 2080					
UCSF/MISSION BAY CAM	600 16TH ST	NNE 1/8 - 1/4 (0.218 mi.)	Z148	639	
Database: UST, Date of Government Version: 08/31/2022					
Facility Id: 38-000-026522					
UNIV OF CA SAN FRANC	600 16TH ST	NNE 1/8 - 1/4 (0.218 mi.)	Z150	659	
Database: SAN FRANCISCO CO. UST, Date of Government Version: 08/04/2022					
Facility Id: 26522					
Facility Status: Active					
STEVE WARNEKE AUTO	601 18TH ST	E 1/8 - 1/4 (0.221 mi.)	V156	692	
Database: SAN FRANCISCO CO. UST, Date of Government Version: 08/04/2022					
Facility Id: 14618					
CONSUMERS DISTR	1350 17TH ST	WNW 1/8 - 1/4 (0.232 mi.)	Y169	754	
Database: SAN FRANCISCO CO. UST, Date of Government Version: 08/04/2022					
Facility Id: 127					
ARE SAN FRANCISCO,	1670 OWENS STREET	NNW 1/8 - 1/4 (0.239 mi.)	U176	780	
Database: SAN FRANCISCO CO. UST, Date of Government Version: 08/04/2022					
Facility Id: 30925					
2065 3RD ST	2065 03RD ST	E 1/8 - 1/4 (0.247 mi.)	AA185	825	
Database: SAN FRANCISCO CO. UST, Date of Government Version: 08/04/2022					
Facility Id: 12117					

EXECUTIVE SUMMARY

AST: A listing of aboveground storage tank petroleum storage tank locations.

A review of the AST list, as provided by EDR, has revealed that there are 4 AST sites within approximately 0.25 miles of the target property.

<u>Equal/Higher Elevation</u>	<u>Address</u>	<u>Direction / Distance</u>	<u>Map ID</u>	<u>Page</u>
CRESCO EQUIPMENT REN Database: AST, Date of Government Version: 07/06/2016	700 INDIANA ST	SSE 1/8 - 1/4 (0.180 mi.)	M98	289

<u>Lower Elevation</u>	<u>Address</u>	<u>Direction / Distance</u>	<u>Map ID</u>	<u>Page</u>
DROPBOX Database: SAN FRANCISCO AST, Date of Government Version: 08/04/2022	1800 OWENS STREET	NE 0 - 1/8 (0.063 mi.)	B17	41
DROPBOX Database: SAN FRANCISCO AST, Date of Government Version: 08/04/2022	1800 OWENS ST	NE 0 - 1/8 (0.063 mi.)	B18	46
UCSF/MISSION BAY CAM Database: AST, Date of Government Version: 07/06/2016	600 16TH ST	NNE 1/8 - 1/4 (0.218 mi.)	Z146	415

Lists of state and tribal voluntary cleanup sites

VCP: Contains low threat level properties with either confirmed or unconfirmed releases and the project proponents have request that DTSC oversee investigation and/or cleanup activities and have agreed to provide coverage for DTSC's costs.

A review of the VCP list, as provided by EDR, and dated 10/24/2022 has revealed that there are 2 VCP sites within approximately 0.5 miles of the target property.

<u>Lower Elevation</u>	<u>Address</u>	<u>Direction / Distance</u>	<u>Map ID</u>	<u>Page</u>
1601 MARIPOSA STREET Status: Active Facility Id: 60001763	1601 MARIPOSA STREET	W 1/4 - 1/2 (0.338 mi.)	231	972
DEHARO/RHODE ISLAND Status: Certified O&M - Land Use Restrictions Only Facility Id: 38990008	BETWEEN 17TH/DEHARO	WNW 1/4 - 1/2 (0.429 mi.)	AS261	1112

ADDITIONAL ENVIRONMENTAL RECORDS

Local Brownfield lists

US BROWNFIELDS: The EPA's listing of Brownfields properties from the Cleanups in My Community program, which provides information on Brownfields properties for which information is reported back to EPA, as well as areas served by Brownfields grant programs.

A review of the US BROWNFIELDS list, as provided by EDR, and dated 02/23/2022 has revealed that there are 4 US BROWNFIELDS sites within approximately 0.5 miles of the target property.

<u>Lower Elevation</u>	<u>Address</u>	<u>Direction / Distance</u>	<u>Map ID</u>	<u>Page</u>
PORT OF SAN FRANCISCO	500 19TH ST	ESE 1/4 - 1/2 (0.298 mi.)	AH209	894

EXECUTIVE SUMMARY

ACRES property ID: 11224
Cleanup Completion Date: -

MISSION BAY P10	1600 OWENS ST	NNW 1/4 - 1/2 (0.305 mi.)	AK215	906
ACRES property ID: 124838 Cleanup Completion Date: - Cleanup Completion Date: 1/26/2012				
POTRERO LAUNCH, 2235	2235 THIRD STREET	ESE 1/4 - 1/2 (0.306 mi.)	216	923
ACRES property ID: 117221 Cleanup Completion Date: 8/18/2010				
MISSION BAY PARK 23	824 TERRY A. FRANCOI	ENE 1/4 - 1/2 (0.348 mi.)	AJ239	1010
ACRES property ID: 233042 Cleanup Completion Date: - Cleanup Completion Date: 3/2/2017				

Local Lists of Hazardous waste / Contaminated Sites

HIST Cal-Sites: Formerly known as ASPIS, this database contains both known and potential hazardous substance sites. The source is the California Department of Toxic Substance Control. No longer updated by the state agency. It has been replaced by ENVIROSTOR.

A review of the HIST Cal-Sites list, as provided by EDR, and dated 08/08/2005 has revealed that there are 4 HIST Cal-Sites sites within approximately 1 mile of the target property.

<u>Equal/Higher Elevation</u>	<u>Address</u>	<u>Direction / Distance</u>	<u>Map ID</u>	<u>Page</u>
2222 LIMITED	2222 24TH STREET	SSW 1/2 - 1 (0.815 mi.)	AZ286	1284
<u>Lower Elevation</u>	<u>Address</u>	<u>Direction / Distance</u>	<u>Map ID</u>	<u>Page</u>
PORT OF SAN FRANCISCO	PIER 70	E 1/4 - 1/2 (0.362 mi.)	245	1062
CONSOLIDATED IRON WO	634 TOWNSEND STREET	NW 1/2 - 1 (0.706 mi.)	283	1275
1450 MARIN ST. LLC P	1450 MARIN STREET/19	S 1/2 - 1 (0.961 mi.)	BB294	1437

CERS HAZ WASTE: List of sites in the California Environmental Protection Agency (CalEPA) Regulated Site Portal which fall under the Hazardous Chemical Management, Hazardous Waste Onsite Treatment, Household Hazardous Waste Collection, Hazardous Waste Generator, and RCRA LQ HW Generator programs.

A review of the CERS HAZ WASTE list, as provided by EDR, and dated 01/05/2023 has revealed that there are 16 CERS HAZ WASTE sites within approximately 0.25 miles of the target property.

<u>Equal/Higher Elevation</u>	<u>Address</u>	<u>Direction / Distance</u>	<u>Map ID</u>	<u>Page</u>
NIBBI BROS. ASSOCIAT	580 INDIANA ST	ESE 0 - 1/8 (0.073 mi.)	E25	62
PENDULUM THERAPEUTIC	933 20TH STREET	SSE 1/8 - 1/4 (0.237 mi.)	175	772
CALIFORNIA MODEL & D	1450 MARIPOSA ST	W 1/8 - 1/4 (0.247 mi.)	AD182	793
<u>Lower Elevation</u>	<u>Address</u>	<u>Direction / Distance</u>	<u>Map ID</u>	<u>Page</u>
AUTOSTOP	185 MISSISSIPPI ST	NW 0 - 1/8 (0.056 mi.)	C11	26
DROPBOX	1800 OWENS STREET	NE 0 - 1/8 (0.063 mi.)	B17	41
ERMICO ENTERPRISES	1111 17TH ST	NW 0 - 1/8 (0.111 mi.)	I55	149
ARROW PAPER COMPANY	750 18TH ST	ESE 1/8 - 1/4 (0.153 mi.)	K81	217
GOLDEN GATE AUTO BOD	625 MARIPOSA ST	E 1/8 - 1/4 (0.168 mi.)	R92	244
AAA FLAG BANNER	630 TENNESSEE ST	E 1/8 - 1/4 (0.173 mi.)	R93	263

EXECUTIVE SUMMARY

<u>Lower Elevation</u>	<u>Address</u>	<u>Direction / Distance</u>	<u>Map ID</u>	<u>Page</u>
UCSF/NANCY FRIEND PR	675 18TH STREET	ESE 1/8 - 1/4 (0.195 mi.)	V113	322
NURIX THERAPEUTICS,	1700 OWENS ST STE 20	N 1/8 - 1/4 (0.209 mi.)	U136	378
SF VA MEDICAL CENTER	1700 OWENS ST FL 3&4	N 1/8 - 1/4 (0.209 mi.)	U138	389
DESMOTO - SPORT	1310 17TH ST	WNW 1/8 - 1/4 (0.212 mi.)	Y140	396
WATERFRONT AUTOMOBIL	1301 17TH ST	WNW 1/8 - 1/4 (0.213 mi.)	Q144	408
UCSF/MISSION BAY CAM	600 16TH ST	NNE 1/8 - 1/4 (0.218 mi.)	Z149	641
WALGREENS #16373	550 16TH ST RM 1200	NNE 1/8 - 1/4 (0.247 mi.)	Z187	830

Local Lists of Registered Storage Tanks

SWEEPS UST: Statewide Environmental Evaluation and Planning System. This underground storage tank listing was updated and maintained by a company contacted by the SWRCB in the early 1990's. The listing is no longer updated or maintained. The local agency is the contact for more information on a site on the SWEEPS list.

A review of the SWEEPS UST list, as provided by EDR, and dated 06/01/1994 has revealed that there are 13 SWEEPS UST sites within approximately 0.25 miles of the target property.

<u>Equal/Higher Elevation</u>	<u>Address</u>	<u>Direction / Distance</u>	<u>Map ID</u>	<u>Page</u>
A.P. GREEN REFRACTOR Comp Number: 7998	580 INDIANA ST	ESE 0 - 1/8 (0.073 mi.)	E24	60
GROCERS WHOLESALE CO Status: A Comp Number: 4238	600 MINNESOTA ST	ESE 1/8 - 1/4 (0.133 mi.)	K68	179
Lower Elevation	Address	Direction / Distance	Map ID	Page
L&H PAINT PRODUCTS I Status: A Comp Number: 4063	150 MISSISSIPPI ST	WNW 0 - 1/8 (0.084 mi.)	C32	83
CAL-STEAM SUPPLY Status: A Tank Status: A Comp Number: 3565	777 MARIPOSA ST	ENE 0 - 1/8 (0.097 mi.)	H49	142
COACH SPECIALTIES IN Status: A Comp Number: 6983	601 MARIPOSA	E 1/8 - 1/4 (0.176 mi.)	R94	267
GEORGE W. REED & ASS Status: A Comp Number: 1201	655 16TH ST	N 1/8 - 1/4 (0.180 mi.)	O102	294
WESCAR/PEARSON EQUIP Status: A Tank Status: A Comp Number: 7813 Comp Number: 8704	700 16TH ST	N 1/8 - 1/4 (0.193 mi.)	U109	309
STEVE WARNKES AUTO S Comp Number: 5621	601 18TH ST	E 1/8 - 1/4 (0.221 mi.)	V153	686
STEVE WARNKE'S AUTO	601 18TH ST	E 1/8 - 1/4 (0.221 mi.)	V155	689

EXECUTIVE SUMMARY

Status: A
Comp Number: 5621

AMERICOACH	2030 3RD ST	E 1/8 - 1/4 (0.225 mi.)	AA157	694
Status: A Comp Number: 1389				
CALIFORNIA-NEVADA GO	2030 3RD ST	E 1/8 - 1/4 (0.225 mi.)	AA158	696
Status: A Comp Number: 5456				
GLIDDEN PAINTS-UST S	1400 7TH ST	NNW 1/8 - 1/4 (0.226 mi.)	W164	725
Status: A Comp Number: 9437				
A.M. CASTLE & CO.	1900 3RD ST	ENE 1/8 - 1/4 (0.231 mi.)	AB167	752
Status: A Comp Number: 1986				

HIST UST: Historical UST Registered Database.

A review of the HIST UST list, as provided by EDR, and dated 10/15/1990 has revealed that there are 12 HIST UST sites within approximately 0.25 miles of the target property.

<u>Equal/Higher Elevation</u>	<u>Address</u>	<u>Direction / Distance</u>	<u>Map ID</u>	<u>Page</u>
A.P. GREEN REFRACTOR Facility Id: 00000067466	580 INDIANA ST	ESE 0 - 1/8 (0.073 mi.)	E23	60
A.P. GREEN REFRACTOR GROCERS WHOLESALE CO Facility Id: 00000011799	580 INDIANA ST 600 MINNESOTA ST	ESE 0 - 1/8 (0.073 mi.) ESE 1/8 - 1/4 (0.133 mi.)	E24 K70	60 187
<u>Lower Elevation</u>	<u>Address</u>	<u>Direction / Distance</u>	<u>Map ID</u>	<u>Page</u>
L & H PAINT PRODUCTS Facility Id: 00000003293	150 MISSISSIPPI ST	WNW 0 - 1/8 (0.084 mi.)	C34	87
GOOGLE INC CAL-STEAM SUPPLY Facility Id: 00000006318	150 MISSISSIPPI ST 777 MARIPOSA	WNW 0 - 1/8 (0.084 mi.) ENE 0 - 1/8 (0.097 mi.)	C38 H46	95 136
GEO. W. REED & ASSOC Facility Id: 00000014054	655-16TH ST.	N 1/8 - 1/4 (0.180 mi.)	O101	294
GEORGE W. REED & ASS AMERICOACH CALIFORNIA-NEVADA GO Facility Id: 00000001519	655 16TH ST 2030 3RD ST 2030 3RD ST	N 1/8 - 1/4 (0.180 mi.) E 1/8 - 1/4 (0.225 mi.) E 1/8 - 1/4 (0.225 mi.)	O102 AA157 AA158	294 694 696
AM CASTLE AND CO - S Facility Id: 00000067632	1900 THIRD STREET	ENE 1/8 - 1/4 (0.231 mi.)	AB168	753
CONSUMERS DISTRIBUTI Facility Id: 00000068903	1350 17TH ST	WNW 1/8 - 1/4 (0.232 mi.)	Y171	759

EXECUTIVE SUMMARY

CERS TANKS: List of sites in the California Environmental Protection Agency (CalEPA) Regulated Site Portal which fall under the Aboveground Petroleum Storage and Underground Storage Tank regulatory programs.

A review of the CERS TANKS list, as provided by EDR, and dated 01/06/2023 has revealed that there are 3 CERS TANKS sites within approximately 0.25 miles of the target property.

<u>Lower Elevation</u>	<u>Address</u>	<u>Direction / Distance</u>	<u>Map ID</u>	<u>Page</u>
DROPBOX	1800 OWENS STREET	NE 0 - 1/8 (0.063 mi.)	B17	41
DROPBOX	1800 OWENS ST	NE 0 - 1/8 (0.063 mi.)	B18	46
UCSF/MISSION BAY CAM	600 16TH ST	NNE 1/8 - 1/4 (0.218 mi.)	Z149	641

CA FID UST: The Facility Inventory Database contains active and inactive underground storage tank locations. The source is the State Water Resource Control Board.

A review of the CA FID UST list, as provided by EDR, and dated 10/31/1994 has revealed that there are 11 CA FID UST sites within approximately 0.25 miles of the target property.

<u>Equal/Higher Elevation</u>	<u>Address</u>	<u>Direction / Distance</u>	<u>Map ID</u>	<u>Page</u>
A.P. GREEN REFRACTOR Facility Id: 38000057 Status: A	580 INDIANA ST	ESE 0 - 1/8 (0.073 mi.)	E24	60
GROCERS WHOLESALE CO Facility Id: 38001019 Status: A	600 MINNESOTA ST	ESE 1/8 - 1/4 (0.133 mi.)	K68	179

<u>Lower Elevation</u>	<u>Address</u>	<u>Direction / Distance</u>	<u>Map ID</u>	<u>Page</u>
L&H PAINT PRODUCTS I Facility Id: 38001654 Status: A	150 MISSISSIPPI ST	WNW 0 - 1/8 (0.084 mi.)	C32	83
CAL-STEAM SUPPLY Facility Id: 38005326 Status: A	777 MARIPOSA ST	ENE 0 - 1/8 (0.097 mi.)	H49	142
COACH SPECIALTIES IN Facility Id: 38002250 Status: A	601 MARIPOSA	E 1/8 - 1/4 (0.176 mi.)	R94	267
GEORGE W. REED & ASS Facility Id: 38000772 Status: A	655 16TH ST	N 1/8 - 1/4 (0.180 mi.)	O102	294
WESCAR/PEARSON EQUIP Facility Id: 38000460 Status: A	700 16TH ST	N 1/8 - 1/4 (0.193 mi.)	U109	309
STEVE WARNKES AUTO S Facility Id: 38005222 Status: A	601 18TH ST	E 1/8 - 1/4 (0.221 mi.)	V153	686
AMERICOACH Facility Id: 38001315 Status: A	2030 3RD ST	E 1/8 - 1/4 (0.225 mi.)	AA157	694
GLIDDEN PAINTS-UST S Facility Id: 38000481	1400 7TH ST	NNW 1/8 - 1/4 (0.226 mi.)	W164	725

EXECUTIVE SUMMARY

Status: A

A.M. CASTLE & CO.

Facility Id: 38000466

Status: A

1900 3RD ST

ENE 1/8 - 1/4 (0.231 mi.) AB167

752

Local Land Records

DEED: The use of recorded land use restrictions is one of the methods the DTSC uses to protect the public from unsafe exposures to hazardous substances and wastes .

A review of the DEED list, as provided by EDR, and dated 08/25/2022 has revealed that there are 2 DEED sites within approximately 0.5 miles of the target property.

<u>Lower Elevation</u>	<u>Address</u>	<u>Direction / Distance</u>	<u>Map ID</u>	<u>Page</u>
1601 MARIPOSA STREET Status: ACTIVE Envirostor ID: 60001763	1601 MARIPOSA STREET	W 1/4 - 1/2 (0.338 mi.)	231	972
DEHARO/RHODE ISLAND Status: CERTIFIED O&M - LAND USE RESTRICTIONS ONLY Envirostor ID: 38990008	BETWEEN 17TH/DEHARO	WNW 1/4 - 1/2 (0.429 mi.)	AS261	1112

Other Ascertainable Records

RCRA NonGen / NLR: RCRAInfo is EPA's comprehensive information system, providing access to data supporting the Resource Conservation and Recovery Act (RCRA) of 1976 and the Hazardous and Solid Waste Amendments (HSWA) of 1984. The database includes selective information on sites which generate, transport, store, treat and/or dispose of hazardous waste as defined by the Resource Conservation and Recovery Act (RCRA). Non-Generators do not presently generate hazardous waste.

A review of the RCRA NonGen / NLR list, as provided by EDR, and dated 11/21/2022 has revealed that there are 64 RCRA NonGen / NLR sites within approximately 0.25 miles of the target property.

<u>Equal/Higher Elevation</u>	<u>Address</u>	<u>Direction / Distance</u>	<u>Map ID</u>	<u>Page</u>
NIBELLO, LLC EPA ID:: CAC003035661	331 PENNSYLVANIA AVE	S 0 - 1/8 (0.068 mi.)	D19	48
NIBELLO, LLC EPA ID:: CAC002996959	331 PENNSYLVANIA AVE	S 0 - 1/8 (0.068 mi.)	D21	55
NIBBI BROS CONSTRUCT EPA ID:: CAL000277540	580 INDIANA ST	ESE 0 - 1/8 (0.073 mi.)	E22	57
ANNA STERN EPA ID:: CAC003018169	1200 18TH ST	SW 0 - 1/8 (0.075 mi.)	F30	78
SATURN CONSTRUCTION EPA ID:: CAC003049876	333 TEXAS STREET	SW 0 - 1/8 (0.123 mi.)	J58	156
PATRICK EDSIGLIO EPA ID:: CAC003042382	345 TEXAS ST.	SW 1/8 - 1/4 (0.131 mi.)	J66	173
UNIVERSITY OF CALIFO	600 MINNESOTA STREET	ESE 1/8 - 1/4 (0.133 mi.)	K67	175

EXECUTIVE SUMMARY

EPA ID:: CAL000441362				
UNIVERSITY OF CALIFO	600 MINNESOTA STREET	ESE 1/8 - 1/4 (0.133 mi.)	K69	184
EPA ID:: CAC002976891				
EUGENE KIM	1206 19TH ST	SSW 1/8 - 1/4 (0.136 mi.)	J73	190
EPA ID:: CAC002985334				
RUTH JOHNSON	400 PENNSYLVANIA AVE	S 1/8 - 1/4 (0.139 mi.)	N74	193
EPA ID:: CAC003203739				
EPA ID:: CAC003176496				
CARMELO VERNALE	324 TEXAS ST	SW 1/8 - 1/4 (0.142 mi.)	J75	198
EPA ID:: CAC002969248				
NORCAL RENTAL GROUP	700 INDIANA ST	SSE 1/8 - 1/4 (0.180 mi.)	M99	290
EPA ID:: CAL000239819				
SHERI STERNBERG	1308 MARIPOSA STREET	W 1/8 - 1/4 (0.184 mi.)	Q103	296
EPA ID:: CAC003146078				
SATURN CONSTRUCTION	468 PENNSYLVANIA AVE	S 1/8 - 1/4 (0.184 mi.)	N104	299
EPA ID:: CAC003060008				
ROB KASTELIC	1311 19TH ST	SW 1/8 - 1/4 (0.187 mi.)	S105	301
EPA ID:: CAC003051068				
LINUS LIANG	412 TEXAS ST	SW 1/8 - 1/4 (0.190 mi.)	S106	304
EPA ID:: CAC002975049				
PETER WALKER & RENA	340 MISSOURI ST	WSW 1/8 - 1/4 (0.196 mi.)	T116	327
EPA ID:: CAC003072129				
STEPHEN ALLEN	231 CONNECTICUT	W 1/8 - 1/4 (0.208 mi.)	121	342
EPA ID:: CAC003061040				
JESSICA STEWART	331 CONNECTICUT ST	WSW 1/8 - 1/4 (0.219 mi.)	T152	684
EPA ID:: CAC003101872				
SFUSD DANIEL WEBSTER	465 MISSOURI ST	SW 1/8 - 1/4 (0.243 mi.)	177	781
EPA ID:: CAL912603179				
ANDREW O'BRIEN	350 CONNECTICUT STRE	WSW 1/8 - 1/4 (0.245 mi.)	AC180	788
EPA ID:: CAC002983838				
CALIFORNIA MODEL & D	1450 MARIPOSA ST	W 1/8 - 1/4 (0.247 mi.)	AD183	818
EPA ID:: CAL000044425				
ROCHELLE DENOON	356 CONNECTICUT ST	WSW 1/8 - 1/4 (0.248 mi.)	AC190	836
EPA ID:: CAC003052020				
<u>Lower Elevation</u>	<u>Address</u>	<u>Direction / Distance</u>	<u>Map ID</u>	<u>Page</u>
MARIPOSA 935, LP	999 MARIPOSA STREET	NW 0 - 1/8 (0.009 mi.)	A3	9
EPA ID:: CAC003006677				
HIGHWAY 1	1040 MARIPOSA ST	NW 0 - 1/8 (0.042 mi.)	C5	13
EPA ID:: CAL000405978				
MULTIPLY LABS INC	1040 MARIPOSA ST	NW 0 - 1/8 (0.042 mi.)	C7	16
EPA ID:: CAL000465262				
AUTO STOP	185 MISSISSIPPI ST	NW 0 - 1/8 (0.056 mi.)	C13	32
EPA ID:: CAL000376998				
PCH LABS INC	135 MISSISSIPPI ST	NW 0 - 1/8 (0.059 mi.)	C15	35
EPA ID:: CAL000388663				
KEVEL HOME PERFORMAN	156 MISSISSIPPI ST	WNW 0 - 1/8 (0.080 mi.)	C31	80

EXECUTIVE SUMMARY

EPA ID:: CAL000436986				
AIRBNB INC EPA ID:: CAL000453270	150 MISSISSIPPI ST	WNW 0 - 1/8 (0.084 mi.)	C33	85
GOOGLE LLC EPA ID:: CAL000398907	150 MISSISSIPPI ST	WNW 0 - 1/8 (0.084 mi.)	C36	90
THERANOVA EPA ID:: CAC003058601	101 MISSISSIPPI ST.	NW 0 - 1/8 (0.084 mi.)	C39	113
THERANOVA EPA ID:: CAC003071148	101 MISSISSIPPI ST	NW 0 - 1/8 (0.084 mi.)	C40	115
CAL STEAM A WOLSELEY EPA ID:: CAL000421995	777 MARIPOSA ST	ENE 0 - 1/8 (0.097 mi.)	H43	129
UCSF - MARIPOSA STRE EPA ID:: CAC003129360	777 MARIPOSA STREET	ENE 0 - 1/8 (0.097 mi.)	H47	137
UCSF - 777 MARIPOSA EPA ID:: CAL000466606	777 MARIPOSA STREET	ENE 0 - 1/8 (0.097 mi.)	H48	140
ERMICO ENTERPRISES I EPA ID:: CAL000375907	1111 17TH ST STE B	NW 0 - 1/8 (0.111 mi.)	I54	147
UNIVERSITY OF CALIFO EPA ID:: CAC002996888	590 MINNESOTA STREET	E 0 - 1/8 (0.123 mi.)	K59	158
UNIVERSITY OF CALIFO EPA ID:: CAC002976889	590 MINNESOTA STREET	E 0 - 1/8 (0.123 mi.)	K61	165
UNIVERSITY OF CALIFO EPA ID:: CAC003010871	590 MINNESOTA STREET	E 0 - 1/8 (0.123 mi.)	K62	167
ARROW PAPER EPA ID:: CAL000182010	750 18TH ST	ESE 1/8 - 1/4 (0.153 mi.)	K80	215
GOLDEN GATE AUTO BOD EPA ID:: CAL000426778	625 MARIPOSA ST	E 1/8 - 1/4 (0.168 mi.)	R90	239
GOLDEN GATE AUTO BOD EPA ID:: CAL000440355	625 MARIPOSA ST	E 1/8 - 1/4 (0.168 mi.)	R91	241
17TH STREET GROUP, L EPA ID:: CAC003088438	99 MISSOURI STREET	WNW 1/8 - 1/4 (0.179 mi.)	Q96	284
17TH STREET GROUP LL EPA ID:: CAC003124743	99 MISSIOURI STREET	WNW 1/8 - 1/4 (0.179 mi.)	Q97	287
MARK WESTBURG EPA ID:: CAL000189494	603 TENNESSEE	E 1/8 - 1/4 (0.194 mi.)	R112	320
901 16TH ST MANAGER EPA ID:: CAL000452538	901 16TH ST	NNW 1/8 - 1/4 (0.198 mi.)	W117	330
KAISER FOUNDATION HE EPA ID:: CAP000234468	901 16TH ST	NNW 1/8 - 1/4 (0.198 mi.)	W118	332
POTRERO PARTNERS LLC EPA ID:: CAC003046198	901 16TH ST	NNW 1/8 - 1/4 (0.198 mi.)	W119	335
PFIZER INC EPA ID:: CAL000364343	1700 OWENS ST	N 1/8 - 1/4 (0.209 mi.)	U125	351
DRIVER INC EPA ID:: CAL000431035	1700 OWENS ST STE 40	N 1/8 - 1/4 (0.209 mi.)	U128	361
DRIVER GENOMICS	1700 OWENS ST STE 20	N 1/8 - 1/4 (0.209 mi.)	U131	372

EXECUTIVE SUMMARY

EPA ID:: CAL000399141				
CANCER THERAPEUTICS EPA ID:: CAL000389829	1700 OWENS ST STE 20	N 1/8 - 1/4 (0.209 mi.)	U134	375
DESMOTO SPORT EPA ID:: CAL000437115	1310 17TH ST	WNW 1/8 - 1/4 (0.212 mi.)	Y142	405
SMOG QUEEN EPA ID:: CAL000447484	1301 17TH ST	WNW 1/8 - 1/4 (0.213 mi.)	Q145	412
777 TENNESSEE OWNER EPA ID:: CAC002973353	777 TENNESSEE	ESE 1/8 - 1/4 (0.225 mi.)	X160	715
777 TENNESSEE OWNER EPA ID:: CAC003025572	777 TENNESSEE	ESE 1/8 - 1/4 (0.225 mi.)	X161	718
777 TENNESSEE OWNER EPA ID:: CAC003040239	777 TENNESSEE ST	ESE 1/8 - 1/4 (0.225 mi.)	X162	720
777 TENNESSEE OWNER EPA ID:: CAC003012771	777 TENNESSEE	ESE 1/8 - 1/4 (0.225 mi.)	X163	723
2080 3RD STREET HOA EPA ID:: CAC003093919	2080 3RD STREET	E 1/8 - 1/4 (0.226 mi.)	V165	728
UNIVERSITY OF CALIFO EPA ID:: CAC002966871	2130 3RD STREET	ESE 1/8 - 1/4 (0.236 mi.)	V173	767
HATHAWAY DINWIDDIE EPA ID:: CAC003154570	2130 THIRD ST	ESE 1/8 - 1/4 (0.236 mi.)	V174	770
FERGUSON 2636 EPA ID:: CAL000421051	77 CONNECTICUT	WNW 1/8 - 1/4 (0.245 mi.)	Y181	790
WALGREEN #16373 EPA ID:: CAL000414721	550 16TH ST.	NNE 1/8 - 1/4 (0.247 mi.)	Z189	833

FUDS: The Listing includes locations of Formerly Used Defense Sites Properties where the US Army Corps Of Engineers is actively working or will take necessary cleanup actions.

A review of the FUDS list, as provided by EDR, and dated 08/11/2022 has revealed that there is 1 FUDS site within approximately 1 mile of the target property.

<u>Lower Elevation</u>	<u>Address</u>	<u>Direction / Distance</u>	<u>Map ID</u>	<u>Page</u>
THIRD & ARMY STREET		SSE 1/2 - 1 (0.890 mi.)	292	1416

PFAS ECHO: Regulators and the public have expressed interest in knowing which regulated entities may be using PFAS. EPA has developed a dataset from various sources that show which industries may be handling PFAS. Approximately 120,000 facilities subject to federal environmental programs have operated or currently operate in industry sectors with processes that may involve handling and/or release of PFAS.

A review of the PFAS ECHO list, as provided by EDR, and dated 01/03/2022 has revealed that there are 2 PFAS ECHO sites within approximately 0.25 miles of the target property.

<u>Lower Elevation</u>	<u>Address</u>	<u>Direction / Distance</u>	<u>Map ID</u>	<u>Page</u>
STUDIO 89	37.76514/-122.38903	ENE 1/8 - 1/4 (0.243 mi.)	AB178	784
GLIDDEN CO	37.76643/-122.39688	NW 1/8 - 1/4 (0.249 mi.)	AE191	838

EXECUTIVE SUMMARY

Cortese: The sites for the list are designated by the State Water Resource Control Board (LUST), the Integrated Waste Board (SWF/LS), and the Department of Toxic Substances Control (Cal-Sites).

A review of the Cortese list, as provided by EDR, and dated 09/19/2022 has revealed that there are 56 Cortese sites within approximately 0.5 miles of the target property.

<u>Equal/Higher Elevation</u>	<u>Address</u>	<u>Direction / Distance</u>	<u>Map ID</u>	<u>Page</u>
DIRECT MAIL SERVICE Cleanup Status: COMPLETED - CASE CLOSED	209 MISSISSIPPI STRE	W 0 - 1/8 (0.049 mi.)	C9	20
COMMERCIAL Cleanup Status: COMPLETED - CASE CLOSED	331 PENNSYLVANIA AVE	S 0 - 1/8 (0.068 mi.)	D20	51
A.P. GREEN (FORMER) Cleanup Status: COMPLETED - CASE CLOSED	580 INDIANA STREET	ESE 0 - 1/8 (0.073 mi.)	E27	69
LOUIE PROPERTY Cleanup Status: COMPLETED - CASE CLOSED	200 MISSISSIPPI ST	W 0 - 1/8 (0.074 mi.)	C29	73
SFFD MUSEUM Cleanup Status: COMPLETED - CASE CLOSED	909 TENNESSEE STREET	SE 1/4 - 1/2 (0.313 mi.)	AL220	936
COMMERCIAL PROPERTY Cleanup Status: COMPLETED - CASE CLOSED	991 TENNESSEE STREET	SE 1/4 - 1/2 (0.322 mi.)	AL227	962
E MITCHELL, INC Cleanup Status: COMPLETED - CASE CLOSED	993 TENNESSEE STREET	SE 1/4 - 1/2 (0.331 mi.)	AL229	968
GOLDEN DRAGON PRINTI Cleanup Status: COMPLETED - CASE CLOSED	669 MISSISSIPPI STRE	S 1/4 - 1/2 (0.357 mi.)	AQ242	1036
METROPOLITAN ELEC. C Cleanup Status: COMPLETED - CASE CLOSED	2400 03RD ST	SE 1/4 - 1/2 (0.377 mi.)	AR248	1070
THE CLIFF CO. Cleanup Status: COMPLETED - CASE CLOSED	1300 22ND ST	S 1/4 - 1/2 (0.387 mi.)	AQ252	1092
UNKNOWN Cleanup Status: COMPLETED - CASE CLOSED	1289 2ND ST	S 1/4 - 1/2 (0.396 mi.)	AQ253	1097
LAWSON DRAYAGE Cleanup Status: COMPLETED - CASE CLOSED	1311 22ND ST	S 1/4 - 1/2 (0.418 mi.)	257	1102
COOKSON ROLLING DOOR Cleanup Status: COMPLETED - CASE CLOSED	700 PENNSYLVANIA AVE	S 1/4 - 1/2 (0.446 mi.)	AU266	1134
<u>Lower Elevation</u>	<u>Address</u>	<u>Direction / Distance</u>	<u>Map ID</u>	<u>Page</u>
MIRAPOSA STREET & HW Cleanup Status: COMPLETED - CASE CLOSED	880 MIRAPOSA ST VICI	ENE 0 - 1/8 (0.063 mi.)	B16	38
L & H PAINT COMPANY Cleanup Status: COMPLETED - CASE CLOSED	150 MISSISSIPPI ST	WNW 0 - 1/8 (0.084 mi.)	C37	92
MACOR INC Cleanup Status: COMPLETED - CASE CLOSED	1200 17TH ST	NW 1/8 - 1/4 (0.151 mi.)	L78	210
CRAFTSMAN TOOL Cleanup Status: COMPLETED - CASE CLOSED	131 MISSOURI STREET	WNW 1/8 - 1/4 (0.168 mi.)	Q87	233
WESCAR/PEARSON EQUIP Cleanup Status: COMPLETED - CASE CLOSED	700 16TH ST	N 1/8 - 1/4 (0.193 mi.)	U109	309
PLANT DESIGNS/RUNNYM Cleanup Status: COMPLETED - CASE CLOSED	729 TENNESSEE STREET	ESE 1/8 - 1/4 (0.208 mi.)	V123	347
STEVE WARNKE'S AUTO	601 18TH ST	E 1/8 - 1/4 (0.221 mi.)	V155	689

EXECUTIVE SUMMARY

Cleanup Status: COMPLETED - CASE CLOSED				
CONSUMERS DISTRIBUTI	1350 17TH ST	WNW 1/8 - 1/4 (0.232 mi.)	Y170	756
Cleanup Status: COMPLETED - CASE CLOSED				
CATELLUS DEVELOPMENT	1600 06TH ST	NNE 1/8 - 1/4 (0.247 mi.)	Z184	821
Cleanup Status: COMPLETED - CASE CLOSED				
BALLIET BROS. CONSTR	2065 03RD ST.	E 1/4 - 1/2 (0.255 mi.)	AA192	841
Cleanup Status: COMPLETED - CASE CLOSED				
MENEIN PROPERTY	2001 03RD ST	E 1/4 - 1/2 (0.255 mi.)	AA193	845
Cleanup Status: COMPLETED - CASE CLOSED				
PIP PRINTING	2001 3RD STREET	E 1/4 - 1/2 (0.257 mi.)	AA194	848
Cleanup Status: COMPLETED - CASE CLOSED				
COPY COPIA	1400 17TH ST	WNW 1/4 - 1/2 (0.262 mi.)	AF197	850
Cleanup Status: COMPLETED - CASE CLOSED				
GLIDDEN PAINT CO	1000 16TH ST	NW 1/4 - 1/2 (0.262 mi.)	AE199	855
Cleanup Status: COMPLETED - CASE CLOSED				
RMC PACIFIC MATERIAL	420 MARIPOSA STREET	E 1/4 - 1/2 (0.275 mi.)	AG201	865
Cleanup Status: COMPLETED - CASE CLOSED				
CLOSE PROPERTY	680 ILLINOIS ST	E 1/4 - 1/2 (0.284 mi.)	202	870
Cleanup Status: COMPLETED - CASE CLOSED				
UNIVERSAL CAPITAL CO	75 ARKANSAS ST	WNW 1/4 - 1/2 (0.286 mi.)	AF204	874
Cleanup Status: COMPLETED - CASE CLOSED				
4TH STREET	1700 4TH STREET	NNE 1/4 - 1/2 (0.288 mi.)	205	884
Cleanup Status: COMPLETED - CASE CLOSED				
MUNI ILLINOIS STREET	ILLINOIS ST ILLINOIS	E 1/4 - 1/2 (0.290 mi.)	AG206	886
Cleanup Status: COMPLETED - CASE CLOSED				
NESTLE BEVERAGE CO.	1501 MARIPOSA STREET	W 1/4 - 1/2 (0.295 mi.)	AD208	890
Cleanup Status: COMPLETED - CASE CLOSED				
COMMERCIAL	3RD & 16TH STREET	NE 1/4 - 1/2 (0.301 mi.)	AI212	898
Cleanup Status: COMPLETED - CASE CLOSED				
3RD STREET LIGHT RAI	3RD STREET & 16TH ST	NE 1/4 - 1/2 (0.309 mi.)	AI217	926
Cleanup Status: COMPLETED - CASE CLOSED				
CASTLE METALS	1900 03RD ST	ENE 1/4 - 1/2 (0.310 mi.)	AJ218	928
Cleanup Status: COMPLETED - CASE CLOSED				
GAEHWILER CONSTRUCTI	2199 03RD ST	ESE 1/4 - 1/2 (0.310 mi.)	AH219	932
Cleanup Status: COMPLETED - CASE CLOSED				
PEARSON EQUIPMENT CO	1400 06TH ST	N 1/4 - 1/2 (0.318 mi.)	AM224	950
Cleanup Status: COMPLETED - CASE CLOSED				
KAISER SAND & GRAVEL	300 16TH ST	NE 1/4 - 1/2 (0.321 mi.)	AI225	954
Cleanup Status: COMPLETED - CASE CLOSED				
MISSION BAY PARCEL 2	1600 6TH ST	NNW 1/4 - 1/2 (0.331 mi.)	AN228	965
Cleanup Status: COMPLETED - CASE CLOSED				
CARRARO PROPERTY	1800 03RD ST	NE 1/4 - 1/2 (0.342 mi.)	AO232	986
Cleanup Status: COMPLETED - CASE CLOSED				
CCSF - PORT OF SAN F	333 ILLINOIS STREET	NE 1/4 - 1/2 (0.344 mi.)	AO234	992
Cleanup Status: COMPLETED - CASE CLOSED				
PACIFIC MOTOR TURCKI	1355 6TH STREET	N 1/4 - 1/2 (0.345 mi.)	AM235	994

EXECUTIVE SUMMARY

Cleanup Status: COMPLETED - CASE CLOSED				
CHEVRON STATION #9-0	1200 07TH AVE	NNW 1/4 - 1/2 (0.345 mi.)	AP237	1003
Cleanup Status: COMPLETED - CASE CLOSED				
SANTA FE PACIFIC REA	1301 6TH ST	N 1/4 - 1/2 (0.349 mi.)	AM240	1031
Cleanup Status: COMPLETED - CASE CLOSED				
SANTA FE PACIFIC REA	1201 6TH ST	N 1/4 - 1/2 (0.358 mi.)	AM243	1039
Cleanup Status: COMPLETED - CASE CLOSED				
R&G. PETERS CO.	1640 17TH ST	WNW 1/4 - 1/2 (0.382 mi.)	AS249	1074
Cleanup Status: COMPLETED - CASE CLOSED				
GREYHOUND GARAGE	480 IRWIN ST.	NW 1/4 - 1/2 (0.384 mi.)	250	1078
Cleanup Status: COMPLETED - CASE CLOSED				
U.S. ENTERPRISE CORP	495 DE HARO STREET	W 1/4 - 1/2 (0.425 mi.)	AT260	1110
Cleanup Status: COMPLETED - CASE CLOSED				
PACIFIC BELL	1330 16TH STREET	WNW 1/4 - 1/2 (0.442 mi.)	263	1122
Cleanup Status: COMPLETED - CASE CLOSED				
SAN FRANCISCO MUNICI	1095 INDIANA STREET	SSE 1/4 - 1/2 (0.452 mi.)	AV267	1137
Cleanup Status: COMPLETED - CASE CLOSED				
COMMERCIAL (SFMTA FA	1095 INDIANA STREET	SSE 1/4 - 1/2 (0.452 mi.)	AV268	1155
Cleanup Status: COMPLETED - CASE CLOSED				
SANTA FE PACIFIC REA	1420 4TH ST	NNE 1/4 - 1/2 (0.455 mi.)	269	1222
Cleanup Status: COMPLETED - CASE CLOSED				
CALIFORNIA COLLEGE O	184 HOOPER ST	NW 1/4 - 1/2 (0.461 mi.)	270	1225
Cleanup Status: COMPLETED - CASE CLOSED				
COMMERCIAL/WORLD GYM	1500 16TH ST	WNW 1/4 - 1/2 (0.491 mi.)	AW273	1229
Cleanup Status: COMPLETED - CASE CLOSED				
JOHNSON PROPERTY (FO	375 RHODE ISLAND AVE	WNW 1/4 - 1/2 (0.495 mi.)	AX274	1232
Cleanup Status: COMPLETED - CASE CLOSED				

CUPA Listings: A listing of sites included in the county's Certified Unified Program Agency database. California's Secretary for Environmental Protection established the unified hazardous materials and hazardous waste regulatory program as required by chapter 6.11 of the California Health and Safety Code. The Unified Program consolidates the administration, permits, inspections, and enforcement activities.

A review of the CUPA Listings list, as provided by EDR, has revealed that there are 25 CUPA Listings sites within approximately 0.25 miles of the target property.

<u>Equal/Higher Elevation</u>	<u>Address</u>	<u>Direction / Distance</u>	<u>Map ID</u>	<u>Page</u>
NIBBI BROS. ASSOCIAT	580 INDIANA ST	ESE 0 - 1/8 (0.073 mi.)	E25	62
Database: CUPA SAN FRANCISCO CO, Date of Government Version: 08/04/2022				
GROCERS WHOLESALE CO	600 MINNESOTA ST	ESE 1/8 - 1/4 (0.133 mi.)	K68	179
Database: CUPA SAN FRANCISCO CO, Date of Government Version: 08/04/2022				
UNIVERSITY OF CALIFO	654 MINNESOTA STREET	SE 1/8 - 1/4 (0.157 mi.)	P83	223
Database: CUPA SAN FRANCISCO CO, Date of Government Version: 08/04/2022				
PENDULUM THERAPEUTIC	933 20TH STREET	SSE 1/8 - 1/4 (0.237 mi.)	175	772
Database: CUPA SAN FRANCISCO CO, Date of Government Version: 08/04/2022				
CALIFORNIA MODEL & D	1450 MARIPOSA ST	W 1/8 - 1/4 (0.247 mi.)	AD182	793
Database: CUPA SAN FRANCISCO CO, Date of Government Version: 08/04/2022				
<u>Lower Elevation</u>	<u>Address</u>	<u>Direction / Distance</u>	<u>Map ID</u>	<u>Page</u>
AUTOSTOP	185 MISSISSIPPI ST	NW 0 - 1/8 (0.056 mi.)	C11	26
Database: CUPA SAN FRANCISCO CO, Date of Government Version: 08/04/2022				

EXECUTIVE SUMMARY

<u>Lower Elevation</u>	<u>Address</u>	<u>Direction / Distance</u>	<u>Map ID</u>	<u>Page</u>
DROPBOX Database: CUPA SAN FRANCISCO CO, Date of Government Version: 08/04/2022	1800 OWENS STREET	NE 0 - 1/8 (0.063 mi.)	B17	41
DROPBOX Database: CUPA SAN FRANCISCO CO, Date of Government Version: 08/04/2022	1800 OWENS ST	NE 0 - 1/8 (0.063 mi.)	B18	46
POINTECH Database: CUPA SAN FRANCISCO CO, Date of Government Version: 08/04/2022	120 MISSISSIPPI ST	NW 0 - 1/8 (0.090 mi.)	C42	126
ERMICO ENTERPRISES Database: CUPA SAN FRANCISCO CO, Date of Government Version: 08/04/2022	1111 17TH ST	NW 0 - 1/8 (0.111 mi.)	I55	149
UCSF/TIDELANDS AT 59 Database: CUPA SAN FRANCISCO CO, Date of Government Version: 08/04/2022	590 MINNESOTA ST	E 0 - 1/8 (0.123 mi.)	K60	162
VERIZON WIRELESS MED Database: CUPA SAN FRANCISCO CO, Date of Government Version: 08/04/2022	1835 OWENS ST	NNE 1/8 - 1/4 (0.154 mi.)	82	221
GOLDEN GATE AUTO BOD Database: CUPA SAN FRANCISCO CO, Date of Government Version: 08/04/2022	625 MARIPOSA ST	E 1/8 - 1/4 (0.168 mi.)	R92	244
UCSF/NANCY FRIEND PR Database: CUPA SAN FRANCISCO CO, Date of Government Version: 08/04/2022	675 18TH ST	ESE 1/8 - 1/4 (0.195 mi.)	V115	327
PACIFIC FLOORING SUP Database: CUPA SAN FRANCISCO CO, Date of Government Version: 08/04/2022	770 TENNESSEE ST	ESE 1/8 - 1/4 (0.203 mi.)	X120	338
SF VA MEDICAL CENTER Database: CUPA SAN FRANCISCO CO, Date of Government Version: 08/04/2022	1700 OWENS ST 3RD FL	N 1/8 - 1/4 (0.209 mi.)	U126	354
NURIX THERAPEUTICS I Database: CUPA SAN FRANCISCO CO, Date of Government Version: 08/04/2022	1700 OWENS ST 205	N 1/8 - 1/4 (0.209 mi.)	U132	375
MISSION BAY LIFE SCI Database: CUPA SAN FRANCISCO CO, Date of Government Version: 08/04/2022	1700 OWENS ST #590	N 1/8 - 1/4 (0.209 mi.)	U133	375
NURIX THERAPEUTICS, Database: CUPA SAN FRANCISCO CO, Date of Government Version: 08/04/2022	1700 OWENS ST	N 1/8 - 1/4 (0.209 mi.)	U135	378
DAYTONA MOTORS Database: CUPA SAN FRANCISCO CO, Date of Government Version: 08/04/2022	1310 17TH ST	WNW 1/8 - 1/4 (0.212 mi.)	Y141	403
WATERFRONT AUTOMOBIL Database: CUPA SAN FRANCISCO CO, Date of Government Version: 08/04/2022	1301 17TH ST.	WNW 1/8 - 1/4 (0.213 mi.)	Q143	408
UNIV OF CA SAN FRANC Database: CUPA SAN FRANCISCO CO, Date of Government Version: 08/04/2022	600 16TH ST	NNE 1/8 - 1/4 (0.218 mi.)	Z147	415
UCSF/MISSION BAY CAM Database: CUPA SAN FRANCISCO CO, Date of Government Version: 08/04/2022	600 16TH ST	NNE 1/8 - 1/4 (0.218 mi.)	Z151	683
UCSF/MISSION BAY CAM Database: CUPA SAN FRANCISCO CO, Date of Government Version: 08/04/2022	550 16TH ST	NNE 1/8 - 1/4 (0.247 mi.)	Z186	827
WALGREENS #16373 Database: CUPA SAN FRANCISCO CO, Date of Government Version: 08/04/2022	550 16TH ST	NNE 1/8 - 1/4 (0.247 mi.)	Z188	832

HIST CORTESE: The sites for the list are designated by the State Water Resource Control Board [LUST], the Integrated Waste Board [SWF/LS], and the Department of Toxic Substances Control [CALSTATES]. This listing is no longer updated by the state agency.

A review of the HIST CORTESE list, as provided by EDR, and dated 04/01/2001 has revealed that there

EXECUTIVE SUMMARY

are 51 HIST CORTESE sites within approximately 0.5 miles of the target property.

<u>Equal/Higher Elevation</u>	<u>Address</u>	<u>Direction / Distance</u>	<u>Map ID</u>	<u>Page</u>
A.P. GREEN (FORMER) Reg Id: 38-0011	580 INDIANA STREET	ESE 0 - 1/8 (0.073 mi.)	E27	69
LOUIE PROPERTY Reg Id: 38-0204	200 MISSISSIPPI ST	W 0 - 1/8 (0.074 mi.)	C29	73
SALVATORE, FRANK & D Reg Id: 6A189103N52	1022 19TH	SSE 1/8 - 1/4 (0.135 mi.)	M72	190
SFFD MUSEUM Reg Id: 38-1206 Reg Id: 38-0296	909 TENNESSEE STREET	SE 1/4 - 1/2 (0.313 mi.)	AL221	942
COMMERCIAL PROPERTY Reg Id: 38-1348	991 TENNESSEE STREET	SE 1/4 - 1/2 (0.322 mi.)	AL226	961
E MITCHELL, INC Reg Id: 38-1254	993 TENNESSEE STREET	SE 1/4 - 1/2 (0.331 mi.)	AL230	971
GOLDEN DRAGON PRINTI Reg Id: 38-0515	669 MISSISSIPPI STRE	S 1/4 - 1/2 (0.357 mi.)	AQ241	1034
METROPOLITAN ELECTRI Reg Id: 38-0896	2400 3RD	SE 1/4 - 1/2 (0.369 mi.)	AR246	1069
THE CLIFF CO. Reg Id: 38-0871	1300 22ND ST	S 1/4 - 1/2 (0.387 mi.)	AQ252	1092
UNKNOWN Reg Id: 38-0442	1289 2ND ST	S 1/4 - 1/2 (0.396 mi.)	AQ253	1097
LAWSON DRAYAGE Reg Id: 38-0201	1311 22ND ST	S 1/4 - 1/2 (0.418 mi.)	257	1102
COOKSON ROLLING DOOR Reg Id: 38-0504	700 PENNSYLVANIA	S 1/4 - 1/2 (0.446 mi.)	AU264	1131
PG&E - POTRERO POWER Reg Id: 38490001	22ND & ILLINOIS	SE 1/4 - 1/2 (0.485 mi.)	271	1228
<u>Lower Elevation</u>	<u>Address</u>	<u>Direction / Distance</u>	<u>Map ID</u>	<u>Page</u>
MIRAPOSA STREET & HW Reg Id: 38-0995	880 MIRAPOSA ST VICI	ENE 0 - 1/8 (0.063 mi.)	B16	38
L & H PAINT COMPANY Reg Id: 38-0195	150 MISSISSIPPI ST	WNW 0 - 1/8 (0.084 mi.)	C37	92
MACOR INC Reg Id: 38-0061	1200 17TH ST	NW 1/8 - 1/4 (0.151 mi.)	L78	210
CRAFTSMAN TOOLS Reg Id: 38-0985	131 MISSOURI	WNW 1/8 - 1/4 (0.168 mi.)	Q88	235
FORMER ACE HARDWARE Reg Id: 2903	601 MARIPOSA	E 1/8 - 1/4 (0.176 mi.)	R95	284
WESCAR/PEARSON EQUIP Reg Id: 38-0426	700 16TH ST	N 1/8 - 1/4 (0.193 mi.)	U109	309
PLANT DESIGNS/RUNNYM Reg Id: 38-0485	729 TENNESSEE STREET	ESE 1/8 - 1/4 (0.208 mi.)	V124	349
STEVE WARNKE'S AUTO	601 18TH ST	E 1/8 - 1/4 (0.221 mi.)	V154	688

EXECUTIVE SUMMARY

Reg Id: 38-0419				
CONSUMERS DISTRIBUTI	1350 17TH ST	WNW 1/8 - 1/4 (0.232 mi.)	Y171	759
Reg Id: 38-0378				
MENEIN PROPERTY	2001 03RD ST	E 1/4 - 1/2 (0.255 mi.)	AA193	845
Reg Id: 38-0458				
BALLIET BROS CONSTRU	2065 3RD	E 1/4 - 1/2 (0.259 mi.)	AA196	850
Reg Id: 38-1134				
COPY COPIA	1400 17TH ST	WNW 1/4 - 1/2 (0.262 mi.)	AF197	850
Reg Id: 38-0118				
GLIDDEN PAINT CO	1000 16TH ST	NW 1/4 - 1/2 (0.262 mi.)	AE199	855
Reg Id: 38-0371				
RMC LONESTAR	420 MARIPOSA	E 1/4 - 1/2 (0.275 mi.)	AG200	863
Reg Id: 38-0927				
CLOSE PROPERTY	680 ILLINOIS ST	E 1/4 - 1/2 (0.284 mi.)	202	870
Reg Id: 38-0111				
UNIVERSAL CAPITAL CO	75 ARKANSAS ST	WNW 1/4 - 1/2 (0.286 mi.)	AF204	874
Reg Id: 38-0780				
NESTLE BEVERAGE CO.	1501 MARIPOSA STREET	W 1/4 - 1/2 (0.295 mi.)	AD207	889
Reg Id: 38-0564				
BUILDING 252	555 ILLINOIS	ENE 1/4 - 1/2 (0.298 mi.)	AG210	896
Reg Id: 2808				
ARE - SAN FRANCISCO	499 ILLINOIS STREET	ENE 1/4 - 1/2 (0.303 mi.)	AJ214	902
Reg Id: 38-0141				
CASTLE METALS	1900 03RD ST	ENE 1/4 - 1/2 (0.310 mi.)	AJ218	928
Reg Id: 38-0432				
GAEHWILER CONSTRUCTI	2199 03RD ST	ESE 1/4 - 1/2 (0.310 mi.)	AH219	932
Reg Id: 38-0156				
KAISER SAND & GRAVEL	300 16TH ST	NE 1/4 - 1/2 (0.321 mi.)	AI225	954
Reg Id: 38-0477				
MISSION BAY PARCEL 2	1600 6TH ST	NNW 1/4 - 1/2 (0.331 mi.)	AN228	965
Reg Id: 38-1584				
Reg Id: 38-1416				
CARRARO PROPERTY	1800 03RD ST	NE 1/4 - 1/2 (0.342 mi.)	AO232	986
Reg Id: 38-0070				
CCSF - PORT OF SAN F	333 ILLINOIS STREET	NE 1/4 - 1/2 (0.344 mi.)	AO233	990
Reg Id: 38-0312				
PACIFIC MOTOR TRUCKI	1355 6TH STREET	N 1/4 - 1/2 (0.345 mi.)	AM236	1000
Reg Id: 38-0261				
PEARSON EQUIPMENT CO	1400 6TH	N 1/4 - 1/2 (0.347 mi.)	AN238	1007
Reg Id: 38-1289				
SANTA FE PACIFIC REA	1301 6TH ST	N 1/4 - 1/2 (0.349 mi.)	AM240	1031
Reg Id: 38-0260				
SANTA FE PACIFIC REA	1201 6TH ST	N 1/4 - 1/2 (0.358 mi.)	AM243	1039
Reg Id: 38-0259				
CHEVRON	1200 7TH	NW 1/4 - 1/2 (0.374 mi.)	AP247	1069
Reg Id: 38-0081				
R&G. PETERS CO.	1640 17TH ST	WNW 1/4 - 1/2 (0.382 mi.)	AS249	1074

EXECUTIVE SUMMARY

Reg Id: 38-0535				
GREYHOUND GARAGE	480 IRWIN ST.	NW 1/4 - 1/2 (0.384 mi.)	250	1078
Reg Id: 38-0506				
US ENTERPRISE CORP	495 DEHARO	W 1/4 - 1/2 (0.425 mi.)	AT259	1110
Reg Id: 38-0915				
PACIFIC BELL	1330 16TH STREET	WNW 1/4 - 1/2 (0.442 mi.)	263	1122
Reg Id: 2461				
Reg Id: 38-0867				
SAN FRANCISCO MUNICI	1095 INDIANA STREET	SSE 1/4 - 1/2 (0.452 mi.)	AV267	1137
Reg Id: 38-0434				
SANTA FE PACIFIC REA	1420 4TH ST	NNE 1/4 - 1/2 (0.455 mi.)	269	1222
Reg Id: 38-0262				
Reg Id: 2774				
COMMERCIAL/WORLD GYM	1500 16TH ST	WNW 1/4 - 1/2 (0.491 mi.)	AW272	1228
Reg Id: 38-1285				
JOHNSON PROPERTY (FO	375 RHODE ISLAND AVE	WNW 1/4 - 1/2 (0.495 mi.)	AX274	1232
Reg Id: 38-0448				

HWP: Detailed information on permitted hazardous waste facilities and corrective action ("cleanups") tracked in EnviroStor.

A review of the HWP list, as provided by EDR, and dated 08/11/2022 has revealed that there are 4 HWP sites within approximately 1 mile of the target property.

<u>Lower Elevation</u>	<u>Address</u>	<u>Direction / Distance</u>	<u>Map ID</u>	<u>Page</u>
FORMER POTRERO POWER	1201-A ILLINOIS ST	SE 1/2 - 1 (0.558 mi.)	278	1246
EPA ID: CAT080011703				
Cleanup Status: PROTECTIVE FILER				
H & H SHIP SERVICE	220 CHINA BASIN ST.	NNE 1/2 - 1 (0.837 mi.)	289	1298
EPA ID: CAD004771168				
Cleanup Status: CLOSED				
C & M PLATING WORKS	598 6TH STREET	NNW 1/2 - 1 (0.852 mi.)	BA290	1381
EPA ID: CAD009204736				
Cleanup Status: CLOSED				
APPLIED DIELECTRONIC	1750 ARMY ST	S 1/2 - 1 (0.922 mi.)	BB293	1417
EPA ID: CAD982347130				
Cleanup Status: CLOSED				

Notify 65: Listings of all Proposition 65 incidents reported to counties by the State Water Resources Control Board and the Regional Water Quality Control Board. This database is no longer updated by the reporting agency.

A review of the Notify 65 list, as provided by EDR, and dated 09/07/2022 has revealed that there are 7 Notify 65 sites within approximately 1 mile of the target property.

<u>Equal/Higher Elevation</u>	<u>Address</u>	<u>Direction / Distance</u>	<u>Map ID</u>	<u>Page</u>
UNKNOWN	1289 2ND ST	S 1/4 - 1/2 (0.396 mi.)	AQ253	1097
<u>Lower Elevation</u>	<u>Address</u>	<u>Direction / Distance</u>	<u>Map ID</u>	<u>Page</u>
UNKOWN	1200 17TH STREET	NW 1/8 - 1/4 (0.151 mi.)	L79	215

EXECUTIVE SUMMARY

<u>Lower Elevation</u>	<u>Address</u>	<u>Direction / Distance</u>	<u>Map ID</u>	<u>Page</u>
ICI-GLIDDEN COMPANY	1000 16TH STREET	NW 1/4 - 1/2 (0.262 mi.)	AE198	853
PIER 70	20TH STREET	ESE 1/2 - 1 (0.601 mi.)	279	1259
FORMER FLAIR ELECTRO	516 TOWNSEND STREET	NNW 1/2 - 1 (0.734 mi.)	284	1280
AUTO SYMPHONY	800 BRYAN ST.	NNW 1/2 - 1 (0.973 mi.)	BD297	1459
AUTO SYMPHONY	800 BRYANT STREET	NNW 1/2 - 1 (0.974 mi.)	BD299	1470

EDR HIGH RISK HISTORICAL RECORDS

EDR Exclusive Records

EDR MGP: The EDR Proprietary Manufactured Gas Plant Database includes records of coal gas plants (manufactured gas plants) compiled by EDR's researchers. Manufactured gas sites were used in the United States from the 1800's to 1950's to produce a gas that could be distributed and used as fuel. These plants used whale oil, rosin, coal, or a mixture of coal, oil, and water that also produced a significant amount of waste. Many of the byproducts of the gas production, such as coal tar (oily waste containing volatile and non-volatile chemicals), sludges, oils and other compounds are potentially hazardous to human health and the environment. The byproduct from this process was frequently disposed of directly at the plant site and can remain or spread slowly, serving as a continuous source of soil and groundwater contamination.

A review of the EDR MGP list, as provided by EDR, has revealed that there is 1 EDR MGP site within approximately 1 mile of the target property.

<u>Lower Elevation</u>	<u>Address</u>	<u>Direction / Distance</u>	<u>Map ID</u>	<u>Page</u>
PG AND E POTRERO	1201 ILLINOIS STREET	SE 1/2 - 1 (0.660 mi.)	AY280	1259

EDR Hist Auto: EDR has searched selected national collections of business directories and has collected listings of potential gas station/filling station/service station sites that were available to EDR researchers. EDR's review was limited to those categories of sources that might, in EDR's opinion, include gas station/filling station/service station establishments. The categories reviewed included, but were not limited to gas, gas station, gasoline station, filling station, auto, automobile repair, auto service station, service station, etc. This database falls within a category of information EDR classifies as "High Risk Historical Records", or HRHR. EDR's HRHR effort presents unique and sometimes proprietary data about past sites and operations that typically create environmental concerns, but may not show up in current government records searches.

A review of the EDR Hist Auto list, as provided by EDR, has revealed that there are 4 EDR Hist Auto sites within approximately 0.125 miles of the target property.

<u>Equal/Higher Elevation</u>	<u>Address</u>	<u>Direction / Distance</u>	<u>Map ID</u>	<u>Page</u>
MACIEL CLARENCE	200 MISSISSIPPI	W 0 - 1/8 (0.074 mi.)	C28	73
WITT & SARIN	1141 MARIPOSA ST	W 0 - 1/8 (0.099 mi.)	G50	143
<u>Lower Elevation</u>	<u>Address</u>	<u>Direction / Distance</u>	<u>Map ID</u>	<u>Page</u>
A-1 SHOCK & BRAKE SE	185 MISSISSIPPI ST	NW 0 - 1/8 (0.056 mi.)	C14	34
CHASE AUTO SERVICE	85 MISSISSIPPI ST	NNW 0 - 1/8 (0.125 mi.)	L64	170

EXECUTIVE SUMMARY

EDR Hist Cleaner: EDR has searched selected national collections of business directories and has collected listings of potential dry cleaner sites that were available to EDR researchers. EDR's review was limited to those categories of sources that might, in EDR's opinion, include dry cleaning establishments. The categories reviewed included, but were not limited to dry cleaners, cleaners, laundry, laundromat, cleaning/laundry, wash & dry etc. This database falls within a category of information EDR classifies as "High Risk Historical Records", or HRHR. EDR's HRHR effort presents unique and sometimes proprietary data about past sites and operations that typically create environmental concerns, but may not show up in current government records searches.

A review of the EDR Hist Cleaner list, as provided by EDR, has revealed that there are 5 EDR Hist Cleaner sites within approximately 0.125 miles of the target property.

<u>Equal/Higher Elevation</u>	<u>Address</u>	<u>Direction / Distance</u>	<u>Map ID</u>	<u>Page</u>
KORFF N H	1246 18TH ST	WSW 0 - 1/8 (0.102 mi.)	F51	143
NEW 4 MILE CLEANERS	1299 18TH	SW 0 - 1/8 (0.102 mi.)	F52	144
MANZ FRANK	1299 18TH ST	SW 0 - 1/8 (0.115 mi.)	F57	155
SWAEY HARRY	1306 18TH	WSW 0 - 1/8 (0.124 mi.)	F63	170
<u>Lower Elevation</u>	<u>Address</u>	<u>Direction / Distance</u>	<u>Map ID</u>	<u>Page</u>
GOLDEN GATE INDUSTRI	1040 MARIPOSA ST	NW 0 - 1/8 (0.042 mi.)	C6	16




EXECUTIVE SUMMARY

Due to poor or inadequate address information, the following sites were not mapped. Count: 14 records.

<u>Site Name</u>	<u>Database(s)</u>
IN COLOR II	CERS HAZ WASTE, CUPA Listings, HAZNET, CERS, HWTS
VIR BIOTECHNOLOGY	CERS HAZ WASTE, CERS CDL
FORMER CHEVRON BULK TERMINAL	LUST, Cortese
PG&E GAS PLANT SAN FRANCISCO 502 1	SEMS-ARCHIVE
PG&E GAS PLANT SAN FRANCISCO 502 1	SEMS-ARCHIVE
PIER 70 - PIER 70, HISTORIC CORE	CPS-SLIC
PIER 70 - PIER 70, WATERFRONT	CPS-SLIC
CATELLUS - MISSION BAY PROJECT	CPS-SLIC
POTRERO POWER STATION (DEVELOPMENT	CPS-SLIC
POTRERO POWER STATION (DEVELOPMENT	CPS-SLIC
PIER 70 - PIER 70, CRANE COVE PARK	CPS-SLIC
POTRERO POWER STATION (DEVELOPMENT	CPS-SLIC
CHEVRON	CPS-SLIC

OVERVIEW MAP - 7226708.2S



-  Target Property
-  Sites at elevations higher than or equal to the target property
-  Sites at elevations lower than the target property
-  Manufactured Gas Plants
-  National Priority List Sites
-  Dept. Defense Sites
-  Indian Reservations BIA
-  Power transmission lines
-  National Wetland Inventory
-  State Wetlands
-  Areas of Concern

This report includes Interactive Map Layers to display and/or hide map information. The legend includes only those icons for the default map view.

SITE NAME: 201 and 249 Pennsylvania Ave, and 935 Mariposa St
 ADDRESS: 201 and 249 Pennsylvania Ave, and 935 Mariposa St
 SAN FRANCISCO CA 94107
 LAT/LONG: 37.763613 / 122.393389

CLIENT: Path Forward Partners
 CONTACT: Liz Smith
 INQUIRY #: 7226708.2S
 DATE: January 18, 2023 9:32 am

MAP FINDINGS SUMMARY

Database	Search Distance (Miles)	Target Property	< 1/8	1/8 - 1/4	1/4 - 1/2	1/2 - 1	> 1	Total Plotted
STANDARD ENVIRONMENTAL RECORDS								
<i>Lists of Federal NPL (Superfund) sites</i>								
NPL	1.000		0	0	0	0	NR	0
Proposed NPL	1.000		0	0	0	0	NR	0
NPL LIENS	1.000		0	0	0	0	NR	0
<i>Lists of Federal Delisted NPL sites</i>								
Delisted NPL	1.000		0	0	0	0	NR	0
<i>Lists of Federal sites subject to CERCLA removals and CERCLA orders</i>								
FEDERAL FACILITY	0.500		0	0	0	NR	NR	0
SEMS	0.500		0	0	0	NR	NR	0
<i>Lists of Federal CERCLA sites with NFRAP</i>								
SEMS-ARCHIVE	0.500		0	0	1	NR	NR	1
<i>Lists of Federal RCRA facilities undergoing Corrective Action</i>								
CORRACTS	1.000		0	0	0	2	NR	2
<i>Lists of Federal RCRA TSD facilities</i>								
RCRA-TSDF	0.500		0	0	0	NR	NR	0
<i>Lists of Federal RCRA generators</i>								
RCRA-LQG	0.250		1	6	NR	NR	NR	7
RCRA-SQG	0.250		2	11	NR	NR	NR	13
RCRA-VSQG	0.250		0	1	NR	NR	NR	1
<i>Federal institutional controls / engineering controls registries</i>								
LUCIS	0.500		0	0	0	NR	NR	0
US ENG CONTROLS	0.500		0	0	0	NR	NR	0
US INST CONTROLS	0.500		0	0	0	NR	NR	0
<i>Federal ERNS list</i>								
ERNS	0.001		0	NR	NR	NR	NR	0
<i>Lists of state- and tribal (Superfund) equivalent sites</i>								
RESPONSE	1.000		0	0	1	2	NR	3
<i>Lists of state- and tribal hazardous waste facilities</i>								
ENVIROSTOR	1.000		1	1	6	19	NR	27
<i>Lists of state and tribal landfills and solid waste disposal facilities</i>								
SWF/LF	0.500		0	0	0	NR	NR	0

MAP FINDINGS SUMMARY

Database	Search Distance (Miles)	Target Property	< 1/8	1/8 - 1/4	1/4 - 1/2	1/2 - 1	> 1	Total Plotted
<i>Lists of state and tribal leaking storage tanks</i>								
LUST	0.500		6	10	58	NR	NR	74
INDIAN LUST	0.500		0	0	0	NR	NR	0
CPS-SLIC	0.500		0	0	4	NR	NR	4
<i>Lists of state and tribal registered storage tanks</i>								
FEMA UST	0.250		0	0	NR	NR	NR	0
UST	0.250		7	14	NR	NR	NR	21
AST	0.250		2	2	NR	NR	NR	4
INDIAN UST	0.250		0	0	NR	NR	NR	0
<i>Lists of state and tribal voluntary cleanup sites</i>								
INDIAN VCP	0.500		0	0	0	NR	NR	0
VCP	0.500		0	0	2	NR	NR	2
<i>Lists of state and tribal brownfield sites</i>								
BROWNFIELDS	0.500		0	0	0	NR	NR	0
<u>ADDITIONAL ENVIRONMENTAL RECORDS</u>								
<i>Local Brownfield lists</i>								
US BROWNFIELDS	0.500		0	0	4	NR	NR	4
<i>Local Lists of Landfill / Solid Waste Disposal Sites</i>								
WMUDS/SWAT	0.500		0	0	0	NR	NR	0
SWRCY	0.500		0	0	0	NR	NR	0
HAULERS	0.001		0	NR	NR	NR	NR	0
INDIAN ODI	0.500		0	0	0	NR	NR	0
ODI	0.500		0	0	0	NR	NR	0
DEBRIS REGION 9	0.500		0	0	0	NR	NR	0
IHS OPEN DUMPS	0.500		0	0	0	NR	NR	0
<i>Local Lists of Hazardous waste / Contaminated Sites</i>								
US HIST CDL	0.001		0	NR	NR	NR	NR	0
HIST Cal-Sites	1.000		0	0	1	3	NR	4
SCH	0.250		0	0	NR	NR	NR	0
CDL	0.001		0	NR	NR	NR	NR	0
CERS HAZ WASTE	0.250		4	12	NR	NR	NR	16
Toxic Pits	1.000		0	0	0	0	NR	0
US CDL	0.001		0	NR	NR	NR	NR	0
<i>Local Lists of Registered Storage Tanks</i>								
SWEEPS UST	0.250		3	10	NR	NR	NR	13
HIST UST	0.250		5	7	NR	NR	NR	12
CERS TANKS	0.250		2	1	NR	NR	NR	3
CA FID UST	0.250		3	8	NR	NR	NR	11
<i>Local Land Records</i>								
LIENS	0.001		0	NR	NR	NR	NR	0

MAP FINDINGS SUMMARY

Database	Search Distance (Miles)	Target Property	< 1/8	1/8 - 1/4	1/4 - 1/2	1/2 - 1	> 1	Total Plotted
LIENS 2	0.001		0	NR	NR	NR	NR	0
DEED	0.500		0	0	2	NR	NR	2
Records of Emergency Release Reports								
HMIRS	0.001		0	NR	NR	NR	NR	0
CHMIRS	0.001		0	NR	NR	NR	NR	0
LDS	0.001		0	NR	NR	NR	NR	0
MCS	0.001		0	NR	NR	NR	NR	0
SPILLS 90	0.001		0	NR	NR	NR	NR	0
Other Ascertainable Records								
RCRA NonGen / NLR	0.250		22	42	NR	NR	NR	64
FUDS	1.000		0	0	0	1	NR	1
DOD	1.000		0	0	0	0	NR	0
SCRD DRYCLEANERS	0.500		0	0	0	NR	NR	0
US FIN ASSUR	0.001		0	NR	NR	NR	NR	0
EPA WATCH LIST	0.001		0	NR	NR	NR	NR	0
2020 COR ACTION	0.250		0	0	NR	NR	NR	0
TSCA	0.001		0	NR	NR	NR	NR	0
TRIS	0.001		0	NR	NR	NR	NR	0
SSTS	0.001		0	NR	NR	NR	NR	0
ROD	1.000		0	0	0	0	NR	0
RMP	0.001		0	NR	NR	NR	NR	0
RAATS	0.001		0	NR	NR	NR	NR	0
PRP	0.001		0	NR	NR	NR	NR	0
PADS	0.001		0	NR	NR	NR	NR	0
ICIS	0.001		0	NR	NR	NR	NR	0
FTTS	0.001		0	NR	NR	NR	NR	0
MLTS	0.001		0	NR	NR	NR	NR	0
COAL ASH DOE	0.001		0	NR	NR	NR	NR	0
COAL ASH EPA	0.500		0	0	0	NR	NR	0
PCB TRANSFORMER	0.001		0	NR	NR	NR	NR	0
RADINFO	0.001		0	NR	NR	NR	NR	0
HIST FTTS	0.001		0	NR	NR	NR	NR	0
DOT OPS	0.001		0	NR	NR	NR	NR	0
CONSENT	1.000		0	0	0	0	NR	0
INDIAN RESERV	1.000		0	0	0	0	NR	0
FUSRAP	1.000		0	0	0	0	NR	0
UMTRA	0.500		0	0	0	NR	NR	0
LEAD SMELTERS	0.001		0	NR	NR	NR	NR	0
US AIRS	0.001		0	NR	NR	NR	NR	0
US MINES	0.250		0	0	NR	NR	NR	0
ABANDONED MINES	0.250		0	0	NR	NR	NR	0
FINDS	0.001		0	NR	NR	NR	NR	0
UXO	1.000		0	0	0	0	NR	0
DOCKET HWC	0.001		0	NR	NR	NR	NR	0
ECHO	0.001		0	NR	NR	NR	NR	0
FUELS PROGRAM	0.250		0	0	NR	NR	NR	0
PFAS NPL	0.250		0	0	NR	NR	NR	0
PFAS FEDERAL SITES	0.250		0	0	NR	NR	NR	0
PFAS TSCA	0.250		0	0	NR	NR	NR	0

MAP FINDINGS SUMMARY

Database	Search Distance (Miles)	Target Property	< 1/8	1/8 - 1/4	1/4 - 1/2	1/2 - 1	> 1	Total Plotted
PFAS RCRA MANIFEST	0.250		0	0	NR	NR	NR	0
PFAS ATSDR	0.250		0	0	NR	NR	NR	0
PFAS WQP	0.250		0	0	NR	NR	NR	0
PFAS NPDES	0.250		0	0	NR	NR	NR	0
PFAS ECHO	0.250		0	2	NR	NR	NR	2
PFAS ECHO FIRE TRAINING	0.250		0	0	NR	NR	NR	0
PFAS PART 139 AIRPORT	0.250		0	0	NR	NR	NR	0
AQUEOUS FOAM NRC	0.250		0	0	NR	NR	NR	0
PFAS	0.250		0	0	NR	NR	NR	0
AQUEOUS FOAM	TP		NR	NR	NR	NR	NR	0
CA BOND EXP. PLAN	1.000		0	0	0	0	NR	0
Cortese	0.500		6	7	43	NR	NR	56
CUPA Listings	0.250		7	18	NR	NR	NR	25
DRYCLEANERS	0.250		0	0	NR	NR	NR	0
EMI	0.001		0	NR	NR	NR	NR	0
ENF	0.001		0	NR	NR	NR	NR	0
Financial Assurance	0.001		0	NR	NR	NR	NR	0
ICE	0.001		0	NR	NR	NR	NR	0
HIST CORTESE	0.500		4	8	39	NR	NR	51
HWP	1.000		0	0	0	4	NR	4
HWT	0.250		0	0	NR	NR	NR	0
HAZNET	0.001		0	NR	NR	NR	NR	0
MINES	0.250		0	0	NR	NR	NR	0
MWMP	0.250		0	0	NR	NR	NR	0
NPDES	0.001		0	NR	NR	NR	NR	0
PEST LIC	0.001		0	NR	NR	NR	NR	0
PROC	0.500		0	0	0	NR	NR	0
Notify 65	1.000		0	1	2	4	NR	7
UIC	0.001		0	NR	NR	NR	NR	0
UIC GEO	0.001		0	NR	NR	NR	NR	0
WASTEWATER PITS	0.500		0	0	0	NR	NR	0
WDS	0.001		0	NR	NR	NR	NR	0
WIP	0.250		0	0	NR	NR	NR	0
MILITARY PRIV SITES	0.001		0	NR	NR	NR	NR	0
PROJECT	0.001		0	NR	NR	NR	NR	0
WDR	0.001		0	NR	NR	NR	NR	0
CIWQS	0.001		0	NR	NR	NR	NR	0
CERS	0.001		0	NR	NR	NR	NR	0
NON-CASE INFO	0.001		0	NR	NR	NR	NR	0
OTHER OIL GAS	0.001		0	NR	NR	NR	NR	0
PROD WATER PONDS	0.001		0	NR	NR	NR	NR	0
SAMPLING POINT	0.001		0	NR	NR	NR	NR	0
WELL STIM PROJ	0.001		0	NR	NR	NR	NR	0
HWTS	TP		NR	NR	NR	NR	NR	0
MINES MRDS	0.001		0	NR	NR	NR	NR	0

EDR HIGH RISK HISTORICAL RECORDS

EDR Exclusive Records

EDR MGP	1.000		0	0	0	1	NR	1
---------	-------	--	---	---	---	---	----	---

MAP FINDINGS SUMMARY

Database	Search Distance (Miles)	Target Property	< 1/8	1/8 - 1/4	1/4 - 1/2	1/2 - 1	> 1	Total Plotted
EDR Hist Auto	0.125		4	NR	NR	NR	NR	4
EDR Hist Cleaner	0.125		5	NR	NR	NR	NR	5
<u>EDR RECOVERED GOVERNMENT ARCHIVES</u>								
<i>Exclusive Recovered Govt. Archives</i>								
RGA LF	0.001		0	NR	NR	NR	NR	0
RGA LUST	0.001		0	NR	NR	NR	NR	0
- Totals --		0	84	161	163	36	0	444

NOTES:

TP = Target Property

NR = Not Requested at this Search Distance

Sites may be listed in more than one database

Map ID
Direction
Distance
Elevation

MAP FINDINGS

Site

Database(s)

EDR ID Number
EPA ID Number

A1
Target 249 PENNSYLVANIA AVE
Property SAN FRANCISCO, CA 94107

SAN FRANCISCO MAHER S128289758
N/A

Site 1 of 3 in cluster A

Actual: SAN FRANCISCO MAHER:
33 ft. Name: Not reported
Address: 249 PENNSYLVANIA AVE
City,State,Zip: SAN FRANCISCO, CA 94107
Map Block Lot: 3999015
Block Lot: 3999015
Block Number: 3999
Lot Number: 015
Shape Length: 700.00081663
Shape Area: 21624.989027

A2
Target 935 MARIPOSA ST
Property SAN FRANCISCO, CA 94107

SAN FRANCISCO MAHER S128290102
N/A

Site 2 of 3 in cluster A

Actual: SAN FRANCISCO MAHER:
33 ft. Name: Not reported
Address: 935 MARIPOSA ST
City,State,Zip: SAN FRANCISCO, CA 94107
Map Block Lot: 3999015
Block Lot: 3999015
Block Number: 3999
Lot Number: 015
Shape Length: 700.00081663
Shape Area: 21624.989027

A3
NW MARIPOSA 935, LP
< 1/8 999 MARIPOSA STREET
0.009 mi. SAN FRANCISCO, CA 94107
46 ft. **Site 3 of 3 in cluster A**

RCRA NonGen / NLR 1025827129
CAC003006677

Relative: RCRA Listings:
Lower Date Form Received by Agency: 20190321
Actual: Handler Name: MARIPOSA 935, LP
31 ft. Handler Address: 999 MARIPOSA STREET
Handler City,State,Zip: SAN FRANCISCO, CA 94107
EPA ID: CAC003006677
Contact Name: ALEX CARTLIDGE
Contact Address: 99 SOUTH HILL DRIVE
Contact City,State,Zip: BRISBANE, CA 94005
Contact Telephone: 415-468-5000
Contact Fax: Not reported
Contact Email: ESANFORD@JAKELAINC.COM
Contact Title: Not reported
EPA Region: 09
Land Type: Not reported
Federal Waste Generator Description: Not a generator, verified
Non-Notifier: Not reported
Biennial Report Cycle: Not reported

Map ID
 Direction
 Distance
 Elevation

MAP FINDINGS

Site

Database(s)

EDR ID Number
 EPA ID Number

MARIPOSA 935, LP (Continued)

1025827129

Accessibility:		Not reported
Active Site Indicator:		Handler Activities
State District Owner:		Not reported
State District:		Not reported
Mailing Address:		99 SOUTH HILL DRIVE
Mailing City, State, Zip:		BRISBANE, CA 94005
Owner Name:	MARIPOSA 935, LP	
Owner Type:		Other
Operator Name:	ALEX CARTLIDGE	
Operator Type:		Other
Short-Term Generator Activity:		No
Importer Activity:		No
Mixed Waste Generator:		No
Transporter Activity:		No
Transfer Facility Activity:		No
Recycler Activity with Storage:		No
Small Quantity On-Site Burner Exemption:		No
Smelting Melting and Refining Furnace Exemption:		No
Underground Injection Control:		No
Off-Site Waste Receipt:		No
Universal Waste Indicator:		Yes
Universal Waste Destination Facility:		Yes
Federal Universal Waste:		No
Active Site Fed-Reg Treatment Storage and Disposal Facility:		Not reported
Active Site Converter Treatment storage and Disposal Facility:		Not reported
Active Site State-Reg Treatment Storage and Disposal Facility:		Not reported
Active Site State-Reg Handler:		---
Federal Facility Indicator:		Not reported
Hazardous Secondary Material Indicator:		N
Sub-Part K Indicator:		Not reported
Commercial TSD Indicator:		No
Treatment Storage and Disposal Type:		Not reported
2018 GPRA Permit Baseline:		Not on the Baseline
2018 GPRA Renewals Baseline:		Not on the Baseline
Permit Renewals Workload Universe:		Not reported
Permit Workload Universe:		Not reported
Permit Progress Universe:		Not reported
Post-Closure Workload Universe:		Not reported
Closure Workload Universe:		Not reported
202 GPRA Corrective Action Baseline:		No
Corrective Action Workload Universe:		No
Subject to Corrective Action Universe:		No
Non-TSDFs Where RCRA CA has Been Imposed Universe:		No
TSDFs Potentially Subject to CA Under 3004 (u)/(v) Universe:		No
TSDFs Only Subject to CA under Discretionary Auth Universe:		No
Corrective Action Priority Ranking:		No NCAPS ranking
Environmental Control Indicator:		No
Institutional Control Indicator:		No
Human Exposure Controls Indicator:		N/A
Groundwater Controls Indicator:		N/A
Operating TSDF Universe:		Not reported
Full Enforcement Universe:		Not reported
Significant Non-Complier Universe:		No
Unaddressed Significant Non-Complier Universe:		No
Addressed Significant Non-Complier Universe:		No
Significant Non-Complier With a Compliance Schedule Universe:		No
Financial Assurance Required:	Not reported	

Map ID
Direction
Distance
Elevation

MAP FINDINGS

Site

Database(s)

EDR ID Number
EPA ID Number

MARIPOSA 935, LP (Continued)

1025827129

Handler Date of Last Change: 20190626
Recognized Trader-Importer: No
Recognized Trader-Exporter: No
Importer of Spent Lead Acid Batteries: No
Exporter of Spent Lead Acid Batteries: No
Recycler Activity Without Storage: No
Manifest Broker: No
Sub-Part P Indicator: No

Handler - Owner Operator:

Owner/Operator Indicator: Operator
Owner/Operator Name: ALEX CARTLIDGE
Legal Status: Other
Date Became Current: Not reported
Date Ended Current: Not reported
Owner/Operator Address: 99 SOUTH HILL DRIVE
Owner/Operator City,State,Zip: BRISBANE, CA 94005
Owner/Operator Telephone: 415-468-5000
Owner/Operator Telephone Ext: Not reported
Owner/Operator Fax: Not reported
Owner/Operator Email: Not reported

Owner/Operator Indicator: Owner
Owner/Operator Name: MARIPOSA 935, LP
Legal Status: Other
Date Became Current: Not reported
Date Ended Current: Not reported
Owner/Operator Address: 99 SOUTH HILL DRIVE
Owner/Operator City,State,Zip: BRISBANE, CA 94005
Owner/Operator Telephone: 415-468-5000
Owner/Operator Telephone Ext: Not reported
Owner/Operator Fax: Not reported
Owner/Operator Email: Not reported

Historic Generators:

Receive Date: 20190321
Handler Name: MARIPOSA 935, LP
Federal Waste Generator Description: Not a generator, verified
State District Owner: Not reported
Large Quantity Handler of Universal Waste: No
Recognized Trader Importer: No
Recognized Trader Exporter: No
Spent Lead Acid Battery Importer: No
Spent Lead Acid Battery Exporter: No
Current Record: Yes
Non Storage Recycler Activity: Not reported
Electronic Manifest Broker: Not reported

List of NAICS Codes and Descriptions:

NAICS Code: 56299
NAICS Description: ALL OTHER WASTE MANAGEMENT SERVICES

Facility Has Received Notices of Violations:

Violations: No Violations Found

Map ID
Direction
Distance
Elevation

MAP FINDINGS

Site

Database(s)

EDR ID Number
EPA ID Number

MARIPOSA 935, LP (Continued)

1025827129

Evaluation Action Summary:
Evaluations:

No Evaluations Found

B4
NE
< 1/8
0.035 mi.
187 ft.

UST SITE
900 MARIPOSA ST
SAN FRANCISCO, CA

UST **U003916699**
N/A

Site 1 of 4 in cluster B

Relative:
Lower
Actual:
23 ft.

SAN FRANCISCO CO. UST:

Name: UST SITE
Address: 900 MARIPOSA ST
Facility ID: 22031
Facility Status: Not reported
Number Of Tanks: 1
Owner/Operator Name: Not reported
Owner/Operator Title: Not reported
Owner Name: Not reported
Care Of Addr: Not reported
2nd Care Of Addr: Not reported
Mailing Address: 2900 Main Street
Mailing City,St,Zip: Not reported
Permit Number: Not reported
Permit Approved By: Not reported
Permit Expiration Date: Not reported
Applications: Zaccor Companies
Application Date: 10/10/1997
Application Name: Gary Zaccor
Action Type: Not reported
Yr Spill/Overfill Installed1: Not reported
Yr Spill/Overfill Installed2: Not reported
Yr Spill/Overfill Installed3: Not reported

Tank ID: Not reported
Tank Test: Not reported
Local Tank Id: Not reported
Tank Manufacturer: Not reported
Compartmentalized Tank: Not reported
Of Tank Compartments: Not reported
Date Tank Installed: Not reported
Tank Capacity: Not reported
Additional Desc: Not reported
Tank Use: Not reported
Petroleum Type: Not reported
Common Name: Not reported
Case Number: Not reported
Type Of Tank: Not reported
Primary Tank Material: Not reported
Secondary Tank Material: Not reported
Tank Interior Lining: Not reported
Date Interior Lining Install: Not reported
Date Closed: 11/4/1997
UST Close ID: 3053
Type Of Spill Protection: Not reported
Date Alarm Overfill Protection Installed: Not reported
Date Ball Float Overfill Protection Installed: Not reported

Map ID
 Direction
 Distance
 Elevation

MAP FINDINGS

Site

Database(s)

EDR ID Number
 EPA ID Number

UST SITE (Continued)

U003916699

Date Fill Tube Shut Overfill Protection Installed:	Not reported
Overfill Protection Exempt:	Not reported
Othr Tnk Corrosive Prtctn:	Not reported
Date Corrosive Prtctn Install:	Not reported
Tank Leak Detection (single walled):	Not reported
Tank Leak Detection (double wall):	Not reported
Estimated Date Last Used:	Not reported
Estimated Qty Of Substance Remaining:	Not reported
Tank Filled With Inert Material:	Not reported
Piping System Type (Underground):	Not reported
Piping System Type (Aboveground):	Not reported
Piping Construction (Underground):	Not reported
Piping Manufacturer (Underground):	Not reported
Piping Construction (Aboveground):	Not reported
Piping Manufacturer (Aboveground):	Not reported
Piping Material & Corrosion Protection (Underground):	Not reported
Piping Material & Corrosion Protection (Aboveground):	Not reported
Piping Leak Detection (Undrgrnd - Single Wall):	Not reported
Piping Leak Detection (2nd Contained):	Not reported
Piping Leak Detection (Emrgncy Gnrtrs):	Not reported
Pipe Integrity Test, Underground:	Not reported
Piping Leak Detection (Aboveground - Single Wall):	Not reported
Piping Leak Detection (Underground - 2nd Contained):	Not reported
Piping Leak Detection Underground (Emrgncy Gnrtrs):	Not reported
Pipe Integrity Test, Aboveground:	Not reported
Date Dispenser Containment Installed:	Not reported
Dispenser Containment Type:	Not reported
Date Certified (Tank Unit):	Not reported
Certified Date:	Not reported
Last Annual Monitoring Cert:	Not reported
2nd Containment Test:	Not reported
Spill Containment Present:	Not reported
Drop Tube Present:	Not reported
Striker Plate Present:	Not reported
Alarm Present:	Not reported
Ball Float Present:	Not reported
Fill Tube Present:	Not reported
Other Tank Leak Detection Present:	Not reported
Permit Status:	Not reported

**C5
 NW
 < 1/8
 0.042 mi.
 224 ft.**

**HIGHWAY 1
 1040 MARIPOSA ST
 SAN FRANCISCO, CA 94107
 Site 1 of 23 in cluster C**

**RCRA NonGen / NLR 1024849385
 CAL000405978**

**Relative:
 Lower
 Actual:
 27 ft.**

RCRA Listings:	
Date Form Received by Agency:	20150413
Handler Name:	HIGHWAY 1
Handler Address:	1040 MARIPOSA ST
Handler City,State,Zip:	SAN FRANCISCO, CA 94107
EPA ID:	CAL000405978
Contact Name:	EMORY JOLLY
Contact Address:	135 MISSISSIPPI ST
Contact City,State,Zip:	SAN FRANCISCO, CA 94107
Contact Telephone:	415-606-1348
Contact Fax:	Not reported
Contact Email:	EMORY.JOLLY@PCHINTL.COM

Map ID
 Direction
 Distance
 Elevation

MAP FINDINGS

Site

Database(s)

EDR ID Number
 EPA ID Number

HIGHWAY 1 (Continued)

1024849385

Contact Title:		Not reported
EPA Region:		09
Land Type:		Not reported
Federal Waste Generator Description:		Not a generator, verified
Non-Notifier:		Not reported
Biennial Report Cycle:		Not reported
Accessibility:		Not reported
Active Site Indicator:		Handler Activities
State District Owner:		Not reported
State District:		Not reported
Mailing Address:		1040 MARIPOSA ST
Mailing City,State,Zip:		SAN FRANCISCO, CA 94107
Owner Name:	PCH INTERNATIONAL	
Owner Type:		Other
Operator Name:	EMORY JOLLY	
Operator Type:		Other
Short-Term Generator Activity:		No
Importer Activity:		No
Mixed Waste Generator:		No
Transporter Activity:		No
Transfer Facility Activity:		No
Recycler Activity with Storage:		No
Small Quantity On-Site Burner Exemption:		No
Smelting Melting and Refining Furnace Exemption:		No
Underground Injection Control:		No
Off-Site Waste Receipt:		No
Universal Waste Indicator:		Yes
Universal Waste Destination Facility:		Yes
Federal Universal Waste:		No
Active Site Fed-Reg Treatment Storage and Disposal Facility:		Not reported
Active Site Converter Treatment storage and Disposal Facility:		Not reported
Active Site State-Reg Treatment Storage and Disposal Facility:		Not reported
Active Site State-Reg Handler:		---
Federal Facility Indicator:		Not reported
Hazardous Secondary Material Indicator:		N
Sub-Part K Indicator:		Not reported
Commercial TSD Indicator:		No
Treatment Storage and Disposal Type:		Not reported
2018 GPRA Permit Baseline:		Not on the Baseline
2018 GPRA Renewals Baseline:		Not on the Baseline
Permit Renewals Workload Universe:		Not reported
Permit Workload Universe:		Not reported
Permit Progress Universe:		Not reported
Post-Closure Workload Universe:		Not reported
Closure Workload Universe:		Not reported
202 GPRA Corrective Action Baseline:		No
Corrective Action Workload Universe:		No
Subject to Corrective Action Universe:		No
Non-TSDs Where RCRA CA has Been Imposed Universe:		No
TSDs Potentially Subject to CA Under 3004 (u)/(v) Universe:		No
TSDs Only Subject to CA under Discretionary Auth Universe:		No
Corrective Action Priority Ranking:		No NCAPS ranking
Environmental Control Indicator:		No
Institutional Control Indicator:		No
Human Exposure Controls Indicator:		N/A
Groundwater Controls Indicator:		N/A
Operating TSDF Universe:		Not reported

Map ID
Direction
Distance
Elevation

MAP FINDINGS

Site

Database(s)

EDR ID Number
EPA ID Number

HIGHWAY 1 (Continued)

1024849385

Full Enforcement Universe:	Not reported
Significant Non-Complier Universe:	No
Unaddressed Significant Non-Complier Universe:	No
Addressed Significant Non-Complier Universe:	No
Significant Non-Complier With a Compliance Schedule Universe:	No
Financial Assurance Required:	Not reported
Handler Date of Last Change:	20180906
Recognized Trader-Importer:	No
Recognized Trader-Exporter:	No
Importer of Spent Lead Acid Batteries:	No
Exporter of Spent Lead Acid Batteries:	No
Recycler Activity Without Storage:	No
Manifest Broker:	No
Sub-Part P Indicator:	No

Handler - Owner Operator:

Owner/Operator Indicator:	Operator
Owner/Operator Name:	EMORY JOLLY
Legal Status:	Other
Date Became Current:	Not reported
Date Ended Current:	Not reported
Owner/Operator Address:	135 MISSISSIPPI ST
Owner/Operator City,State,Zip:	SAN FRANCISCO, CA 94107
Owner/Operator Telephone:	415-606-1348
Owner/Operator Telephone Ext:	Not reported
Owner/Operator Fax:	Not reported
Owner/Operator Email:	Not reported

Owner/Operator Indicator:	Owner
Owner/Operator Name:	PCH INTERNATIONAL
Legal Status:	Other
Date Became Current:	Not reported
Date Ended Current:	Not reported
Owner/Operator Address:	135 MISSISSIPPI ST
Owner/Operator City,State,Zip:	SAN FRANCISCO, CA 94107
Owner/Operator Telephone:	415-643-5463
Owner/Operator Telephone Ext:	Not reported
Owner/Operator Fax:	Not reported
Owner/Operator Email:	Not reported

Historic Generators:

Receive Date:	20150413
Handler Name:	HIGHWAY 1
Federal Waste Generator Description:	Not a generator, verified
State District Owner:	Not reported
Large Quantity Handler of Universal Waste:	No
Recognized Trader Importer:	No
Recognized Trader Exporter:	No
Spent Lead Acid Battery Importer:	No
Spent Lead Acid Battery Exporter:	No
Current Record:	Yes
Non Storage Recycler Activity:	Not reported
Electronic Manifest Broker:	Not reported

Map ID
 Direction
 Distance
 Elevation

MAP FINDINGS

Site

Database(s)

EDR ID Number
 EPA ID Number

HIGHWAY 1 (Continued)

1024849385

List of NAICS Codes and Descriptions:

NAICS Code: 56299
 NAICS Description: ALL OTHER WASTE MANAGEMENT SERVICES

Facility Has Received Notices of Violations:

Violations: No Violations Found

Evaluation Action Summary:

Evaluations: No Evaluations Found

**C6
 NW
 < 1/8
 0.042 mi.
 224 ft.**

**GOLDEN GATE INDUSTRIES
 1040 MARIPOSA ST
 SAN FRANCISCO, CA
 Site 2 of 23 in cluster C**

**EDR Hist Cleaner 1009133801
 N/A**

**Relative:
 Lower**

EDR Hist Cleaner

**Actual:
 27 ft.**

Year:	Name:	Type:
1966	GOLDEN GATE INDUSTRIES	LAUNDRIES
1966	GOLDEN GATE INDUSTRIES	LAUNDRIES
1971	GOLDEN GATE INDUSTRIES	LAUNDRIES

**C7
 NW
 < 1/8
 0.042 mi.
 224 ft.**

**MULTIPLY LABS INC
 1040 MARIPOSA ST
 SAN FRANCISCO, CA 94107
 Site 3 of 23 in cluster C**

**RCRA NonGen / NLR 1027091768
 CAL000465262**

**Relative:
 Lower**

RCRA Listings:

Date Form Received by Agency:	20210903
Handler Name:	MULTIPLY LABS INC
Handler Address:	1040 MARIPOSA ST
Handler City,State,Zip:	SAN FRANCISCO, CA 94107
EPA ID:	CAL000465262
Contact Name:	KAMERON CHAN
Contact Address:	1040 MARIPOSA ST
Contact City,State,Zip:	SAN FRANCISCO, CA 94107
Contact Telephone:	628-210-5322
Contact Fax:	Not reported
Contact Email:	KAM@MULTIPLYLABS.COM
Contact Title:	Not reported
EPA Region:	09
Land Type:	Not reported
Federal Waste Generator Description:	Not a generator, verified
Non-Notifier:	Not reported
Biennial Report Cycle:	Not reported
Accessibility:	Not reported
Active Site Indicator:	Not reported
State District Owner:	Not reported
State District:	Not reported
Mailing Address:	1040 MARIPOSA ST
Mailing City,State,Zip:	SAN FRANCISCO, CA 94107
Owner Name:	MULTIPLY LABS INC

Map ID
 Direction
 Distance
 Elevation

MAP FINDINGS

Site

Database(s)

EDR ID Number
 EPA ID Number

MULTIPLY LABS INC (Continued)

1027091768

Owner Type:		Other
Operator Name:	KAMERON CHAN	
Operator Type:		Other
Short-Term Generator Activity:		No
Importer Activity:		No
Mixed Waste Generator:		No
Transporter Activity:		No
Transfer Facility Activity:		No
Recycler Activity with Storage:		No
Small Quantity On-Site Burner Exemption:		No
Smelting Melting and Refining Furnace Exemption:		No
Underground Injection Control:		No
Off-Site Waste Receipt:		No
Universal Waste Indicator:		No
Universal Waste Destination Facility:		No
Federal Universal Waste:		No
Active Site Fed-Reg Treatment Storage and Disposal Facility:		Not reported
Active Site Converter Treatment storage and Disposal Facility:		Not reported
Active Site State-Reg Treatment Storage and Disposal Facility:		Not reported
Active Site State-Reg Handler:		---
Federal Facility Indicator:		Not reported
Hazardous Secondary Material Indicator:		N
Sub-Part K Indicator:		Not reported
Commercial TSD Indicator:		No
Treatment Storage and Disposal Type:		Not reported
2018 GPRA Permit Baseline:		Not on the Baseline
2018 GPRA Renewals Baseline:		Not on the Baseline
Permit Renewals Workload Universe:		Not reported
Permit Workload Universe:		Not reported
Permit Progress Universe:		Not reported
Post-Closure Workload Universe:		Not reported
Closure Workload Universe:		Not reported
202 GPRA Corrective Action Baseline:		No
Corrective Action Workload Universe:		No
Subject to Corrective Action Universe:		No
Non-TSDs Where RCRA CA has Been Imposed Universe:		No
TSDs Potentially Subject to CA Under 3004 (u)/(v) Universe:		No
TSDs Only Subject to CA under Discretionary Auth Universe:		No
Corrective Action Priority Ranking:		No NCAPS ranking
Environmental Control Indicator:		No
Institutional Control Indicator:		No
Human Exposure Controls Indicator:		N/A
Groundwater Controls Indicator:		N/A
Operating TSD Universe:		Not reported
Full Enforcement Universe:		Not reported
Significant Non-Complier Universe:		No
Unaddressed Significant Non-Complier Universe:		No
Addressed Significant Non-Complier Universe:		No
Significant Non-Complier With a Compliance Schedule Universe:		No
Financial Assurance Required:	Not reported	
Handler Date of Last Change:		20211011
Recognized Trader-Importer:		No
Recognized Trader-Exporter:		No
Importer of Spent Lead Acid Batteries:		No
Exporter of Spent Lead Acid Batteries:		No
Recycler Activity Without Storage:		No
Manifest Broker:		No

Map ID
Direction
Distance
Elevation

MAP FINDINGS

Site

Database(s)

EDR ID Number
EPA ID Number

MULTIPLY LABS INC (Continued)

1027091768

Sub-Part P Indicator: No

Handler - Owner Operator:
Owner/Operator Indicator: Operator
Owner/Operator Name: KAMERON CHAN
Legal Status: Other
Date Became Current: Not reported
Date Ended Current: Not reported
Owner/Operator Address: 1040 MARIPOSA ST
Owner/Operator City,State,Zip: SAN FRANCISCO, CA 94107
Owner/Operator Telephone: 628-210-5322
Owner/Operator Telephone Ext: Not reported
Owner/Operator Fax: Not reported
Owner/Operator Email: Not reported

Owner/Operator Indicator: Owner
Owner/Operator Name: MULTIPLY LABS INC
Legal Status: Other
Date Became Current: Not reported
Date Ended Current: Not reported
Owner/Operator Address: 1760 CESAR CHAVEZ ST STE D
Owner/Operator City,State,Zip: SAN FRANCISCO, CA 94124
Owner/Operator Telephone: 628-210-5322
Owner/Operator Telephone Ext: Not reported
Owner/Operator Fax: Not reported
Owner/Operator Email: Not reported

Historic Generators:
Receive Date: 20210903
Handler Name: MULTIPLY LABS INC
Federal Waste Generator Description: Not a generator, verified
State District Owner: Not reported
Large Quantity Handler of Universal Waste: No
Recognized Trader Importer: No
Recognized Trader Exporter: No
Spent Lead Acid Battery Importer: No
Spent Lead Acid Battery Exporter: No
Current Record: Yes
Non Storage Recycler Activity: No
Electronic Manifest Broker: No

List of NAICS Codes and Descriptions:
NAICS Code: 56299
NAICS Description: ALL OTHER WASTE MANAGEMENT SERVICES

Facility Has Received Notices of Violations:
Violations: No Violations Found

Evaluation Action Summary:
Evaluations: No Evaluations Found

MAP FINDINGS

Map ID
 Direction
 Distance
 Elevation

Site

Database(s)

EDR ID Number
 EPA ID Number

C8
West
< 1/8
0.049 mi.
258 ft.

DIRECT MAIL CENTER
209 MISSISSIPPI ST
SAN FRANCISCO, CA

Site 4 of 23 in cluster C

UST U004003624
N/A

Relative:
Higher

SAN FRANCISCO CO. UST:

Actual:
42 ft.

Name: DIRECT MAIL CENTER
 Address: 209 MISSISSIPPI ST
 Facility ID: 25398
 Facility Status: Not reported
 Number Of Tanks: 1
 Owner/Operator Name: Not reported
 Owner/Operator Title: Not reported
 Owner Name: Not reported
 Care Of Addr: Not reported
 2nd Care Of Add: Not reported
 Mailing Address: 1550 Wallace
 Mailing City,St,Zip: Not reported
 Permit Number: Not reported
 Permit Approved By: Not reported
 Permit Expiration Date: Not reported
 Applications: L&W Environmental
 Application Date: 10/2/2000
 Application Name: George Wilson
 Action Type: Not reported
 Yr Spill/Overfill Installed1: Not reported
 Yr Spill/Overfill Installed2: Not reported
 Yr Spill/Overfill Installed3: Not reported

Tank ID: Not reported
 Tank Test: Not reported
 Local Tank Id: Not reported
 Tank Manufacturer: Not reported
 Compartmentalized Tank: Not reported
 # Of Tank Compartments: Not reported
 Date Tank Installed: Not reported
 Tank Capacity: Not reported
 Additional Desc: Not reported
 Tank Use: Not reported
 Petroleum Type: Not reported
 Common Name: Not reported
 Case Number: Not reported
 Type Of Tank: Not reported
 Primary Tank Material: Not reported
 Secondary Tank Material: Not reported
 Tank Interior Lining: Not reported
 Date Interior Lining Install: Not reported
 Date Closed: 10/17/2000
 UST Close ID: 4033

Type Of Spill Protection: Not reported
 Date Alarm Overfill Protection Installed: Not reported
 Date Ball Float Overfill Protection Installed: Not reported
 Date Fill Tube Shut Overfill Protection Installed: Not reported
 Overfill Protection Exempt: Not reported
 Othr Tnk Corrosive Prtctn: Not reported
 Date Corrosive Prtctn Install: Not reported
 Tank Leak Detection (single walled): Not reported
 Tank Leak Detection (double wall): Not reported

Map ID
 Direction
 Distance
 Elevation

MAP FINDINGS

Site

Database(s)

EDR ID Number
 EPA ID Number

DIRECT MAIL CENTER (Continued)

U004003624

Estimated Date Last Used:	Not reported
Estimated Qty Of Substance Remaining:	Not reported
Tank Filled With Inert Material:	Not reported
Piping System Type (Underground):	Not reported
Piping System Type (Aboveground):	Not reported
Piping Construction (Underground):	Not reported
Piping Manufacturer (Underground):	Not reported
Piping Construction (Aboveground):	Not reported
Piping Manufacturer (Aboveground):	Not reported
Piping Material & Corrosion Protection (Underground):	Not reported
Piping Material & Corrosion Protection (Aboveground):	Not reported
Piping Leak Detection (Undrgrnd - Single Wall):	Not reported
Piping Leak Detection (2nd Contained):	Not reported
Piping Leak Detection (Emrgncy Gnrtrs):	Not reported
Pipe Integrity Test, Underground:	Not reported
Piping Leak Detection (Aboveground - Single Wall):	Not reported
Piping Leak Detection (Underground - 2nd Contained):	Not reported
Piping Leak Detection Underground (Emrgncy Gnrtrs):	Not reported
Pipe Integrity Test, Aboveground:	Not reported
Date Dispenser Containment Installed:	Not reported
Dispenser Containment Type:	Not reported
Date Certified (Tank Unit):	Not reported
Certified Date:	10/25/2000
Last Annual Monitoring Cert:	Not reported
2nd Containment Test:	Not reported
Spill Containment Present:	Not reported
Drop Tube Present:	Not reported
Striker Plate Present:	Not reported
Alarm Present:	Not reported
Ball Float Present:	Not reported
Fill Tube Present:	Not reported
Other Tank Leak Detection Present:	Not reported
Permit Status:	Not reported

C9
West
< 1/8
0.049 mi.
258 ft.

DIRECT MAIL SERVICE
209 MISSISSIPPI STREET
SAN FRANCISCO, CA 94107

Site 5 of 23 in cluster C

LUST **S105806130**
Cortese **N/A**
CERS

Relative:
Higher
Actual:
42 ft.

SAN FRANCISCO CO. LUST:

Name:	Direct Mail
Address:	209 Mississippi Street
City:	San Francisco
Region:	SAN FRANCISCO
Facility ID:	02-400-009
Facility Status:	Case Closed
Case Number:	11409
Case Type:	Soil only
Release Date:	Not reported
Discovered Date:	10/17/2000
Substance:	Gasoline
Substance Qty:	Not reported
How Discovered:	Tank Closure
How Stopped:	Close Tank
Report Date:	10/17/2000
Case Closed:	11/3/2000
Closed Date:	Not reported

Map ID
Direction
Distance
Elevation

MAP FINDINGS

Site

Database(s)

EDR ID Number
EPA ID Number

DIRECT MAIL SERVICE (Continued)

S105806130

Leak Source: Tank
Leak Cause: Corrosion
Leak Confirmed: 10/25/2000
Entered Date: 10/25/2000
Number of Wells: Not reported
Regional Board: San Francisco Bay Region
Local Agency: 38000
Lead Agency: Local Agency
Program: LOP
Responsible Party: Not reported
RP Address: Not reported
Operator: Pierrer Smits
Staff Initial: VP
Facility Staff: SC
Cross Street: Mariposa
NOR Date: Not reported
MTBE Current: 10/17/2000
MTBE Current Date: 10/17/2000
MTBE: ND
Maximum MTBE Soil: Not reported
Maximum MTBE GW: Not reported
MTBE DATE: 10/17/2000
Review Date: 10/25/2000
Workplan Submitted: Not reported
Assessment Underway: Not reported
Pollution Characterization: Not reported
Corrective Action Plan: Not reported
Remediation Underway: Not reported
Monitoring Begun: Not reported
Funding: Federal
Interim Remediation: Not reported
Priority: Low Priority Site
Abatement: ed
Enforcement Type: Not reported
Enforcement Due Date: Not reported
Basin: DOWNTOWN
Beneficial Use: No
Lat/Long: Not reported
CUFID: Not reported
Suspended: Not reported
Stopped Date: 10/17/2000
Free Product: Not reported
Depth to Grnd Wtr: Not reported
Gradient: Not reported
Benzene: Not reported
Primary Substance: Not reported
Enforcement Type: Not reported
Amount of Free Produce: Not reported
Benzene Test: ND
Maximum Soil GW: Not reported
Max Soil Concentration: Not reported
TPH Tested: ND
Max TPH GW: Not reported
Max TPH Soil: Not reported
TPH Date: Not reported
Block: Not reported
Lot: Not reported

Map ID
Direction
Distance
Elevation

MAP FINDINGS

Site

Database(s)

EDR ID Number
EPA ID Number

DIRECT MAIL SERVICE (Continued)

S105806130

Notify: False
TPH Current: Not reported
TPH Current Date: 10/17/2000
Grnd Wtr Qualifier: Not reported
Soil Qualifier: Not reported
Comments: Not reported
Summary: Not reported

LUST:

Name: DIRECT MAIL SERVICE
Address: 209 MISSISSIPPI STREET
City,State,Zip: SAN FRANCISCO, CA 94107
Lead Agency: SAN FRANCISCO COUNTY
Case Type: LUST Cleanup Site
Geo Track: http://geotracker.waterboards.ca.gov/profile_report.asp?global_id=T0607591840
Global Id: T0607591840
Latitude: 37.763693
Longitude: -122.394379
Status: Completed - Case Closed
Status Date: 10/17/2000
Case Worker: SC
RB Case Number: 38-2028
Local Agency: SAN FRANCISCO COUNTY
File Location: Not reported
Local Case Number: 11409
Potential Media Affect: Soil
Potential Contaminants of Concern: Gasoline
Site History: Not reported

LUST:

Global Id: T0607591840
Contact Type: Regional Board Caseworker
Contact Name: Regional Water Board
Organization Name: SAN FRANCISCO BAY RWQCB (REGION 2)
Address: 1515 CLAY ST SUITE 1400
City: OAKLAND
Email: Not reported
Phone Number: Not reported

Global Id: T0607591840
Contact Type: Local Agency Caseworker
Contact Name: STEPHANIE CUSHING
Organization Name: SAN FRANCISCO COUNTY
Address: 1390 MARKET STREET #210
City: SAN FRANCISCO
Email: stephanie.cushing@sfdph.org
Phone Number: Not reported

LUST:

Global Id: T0607591840
Action Type: Other
Date: 10/17/2000
Action: Leak Discovery

Global Id: T0607591840
Action Type: Other
Date: 01/02/1965

Map ID
Direction
Distance
Elevation

MAP FINDINGS

Site

Database(s)

EDR ID Number
EPA ID Number

DIRECT MAIL SERVICE (Continued)

S105806130

Action: Leak Reported

LUST:

Global Id: T0607591840
Status: Completed - Case Closed
Status Date: 10/17/2000

Global Id: T0607591840
Status: Open - Case Begin Date
Status Date: 10/17/2000

LUST REG 2:

Region: 2
Facility Id: 38-2028
Facility Status: Case Closed
Case Number: 11409
How Discovered: Not reported
Leak Cause: Not reported
Leak Source: Not reported
Date Leak Confirmed: Not reported
Oversight Program: LUST
Prelim. Site Assessment Workplan Submitted: Not reported
Preliminary Site Assessment Began: Not reported
Pollution Characterization Began: Not reported
Pollution Remediation Plan Submitted: Not reported
Date Remediation Action Underway: Not reported
Date Post Remedial Action Monitoring Began: Not reported

CORTESE:

Name: DIRECT MAIL SERVICE
Address: 209 MISSISSIPPI STREET
City,State,Zip: SAN FRANCISCO, CA 94107
Region: CORTESE
Envirostor Id: Not reported
Global ID: T0607591840
Site/Facility Type: LUST CLEANUP SITE
Cleanup Status: COMPLETED - CASE CLOSED
Status Date: Not reported
Site Code: Not reported
Latitude: Not reported
Longitude: Not reported
Owner: Not reported
Enf Type: Not reported
Swat R: Not reported
Flag: active
Order No: Not reported
Waste Discharge System No: Not reported
Effective Date: Not reported
Region 2: Not reported
WID Id: Not reported
Solid Waste Id No: Not reported
Waste Management Unit Name: Not reported
File Name: Active Open

Map ID
Direction
Distance
Elevation

MAP FINDINGS

Site

Database(s)

EDR ID Number
EPA ID Number

DIRECT MAIL SERVICE (Continued)

S105806130

CERS:

Name: DIRECT MAIL SERVICE
Address: 209 MISSISSIPPI STREET
City,State,Zip: SAN FRANCISCO, CA 94107
Site ID: 189040
CERS ID: T0607591840
CERS Description: Leaking Underground Storage Tank Cleanup Site

Affiliation:

Affiliation Type Desc: Local Agency Caseworker
Entity Name: STEPHANIE CUSHING - SAN FRANCISCO COUNTY
Entity Title: Not reported
Affiliation Address: 1390 MARKET STREET #210
Affiliation City: SAN FRANCISCO
Affiliation State: CA
Affiliation Country: Not reported
Affiliation Zip: Not reported
Affiliation Phone: ,

Affiliation Type Desc: Regional Board Caseworker
Entity Name: Regional Water Board - SAN FRANCISCO BAY RWQCB (REGION 2)
Entity Title: Not reported
Affiliation Address: 1515 CLAY ST SUITE 1400
Affiliation City: OAKLAND
Affiliation State: CA
Affiliation Country: Not reported
Affiliation Zip: Not reported
Affiliation Phone: ,

D10
South
< 1/8
0.049 mi.
260 ft.

RESIDENCE
301 PENNSYLVANIA AV
SAN FRANCISCO, CA

UST U004004104
N/A

Site 1 of 4 in cluster D

Relative:
Higher

SAN FRANCISCO CO. UST:

Actual:
75 ft.

Name: RESIDENCE
Address: 301 PENNSYLVANIA AV
Facility ID: 24956
Facility Status: Not reported
Number Of Tanks: Not reported
Owner/Operator Name: Not reported
Owner/Operator Title: Not reported
Owner Name: Not reported
Care Of Addr: Not reported
2nd Care Of Add: Not reported
Mailing Address: Not reported
Mailing City,St,Zip: Not reported
Permit Number: Not reported
Permit Approved By: Not reported
Permit Expiration Date: Not reported
Applications: Not reported
Application Date: 8/17/1992
Application Name: Not reported
Action Type: Not reported
Yr Spill/Overfill Installed1: Not reported
Yr Spill/Overfill Installed2: Not reported

Map ID
Direction
Distance
Elevation

MAP FINDINGS

Site

Database(s)

EDR ID Number
EPA ID Number

RESIDENCE (Continued)

U004004104

Yr Spill/Overfill Installed3: Not reported

Tank ID: Not reported
Tank Test: Not reported
Local Tank Id: Not reported
Tank Manufacturer: Not reported
Compartmentalized Tank: Not reported
Of Tank Compartments: Not reported
Date Tank Installed: Not reported
Tank Capacity: Not reported
Additional Desc: Not reported
Tank Use: Not reported
Petroleum Type: Not reported
Common Name: Not reported
Case Number: Not reported
Type Of Tank: Not reported
Primary Tank Material: Not reported
Secondary Tank Material: Not reported
Tank Interior Lining: Not reported
Date Interior Lining Install: Not reported
Date Closed: 9/4/1992
UST Close ID: 1064
Type Of Spill Protection: Not reported
Date Alarm Overfill Protection Installed: Not reported
Date Ball Float Overfill Protection Installed: Not reported
Date Fill Tube Shut Overfill Protection Installed: Not reported
Overfill Protection Exempt: Not reported
Othr Tnk Corrosive Prtctn: Not reported
Date Corrosive Prtctn Install: Not reported
Tank Leak Detection (single walled): Not reported
Tank Leak Detection (double wall): Not reported
Estimated Date Last Used: Not reported
Estimated Qty Of Substance Remaining: Not reported
Tank Filled With Inert Material: Not reported
Piping System Type (Underground): Not reported
Piping System Type (Aboveground): Not reported
Piping Construction (Underground): Not reported
Piping Manufacturer (Underground): Not reported
Piping Construction (Aboveground): Not reported
Piping Manufacturer (Aboveground): Not reported
Piping Material & Corrosion Protection (Underground): Not reported
Piping Material & Corrosion Protection (Aboveground): Not reported
Piping Leak Detection (Undrgrnd - Single Wall): Not reported
Piping Leak Detection (2nd Contained): Not reported
Piping Leak Detection (Emrgncy Gnrtrs): Not reported
Pipe Integrity Test, Underground: Not reported
Piping Leak Detection (Aboveground - Single Wall): Not reported
Piping Leak Detection (Underground - 2nd Contained): Not reported
Piping Leak Detection Underground (Emrgncy Gnrtrs): Not reported
Pipe Integrity Test, Aboveground: Not reported
Date Dispenser Containment Installed: Not reported
Dispenser Containment Type: Not reported
Date Certified (Tank Unit): Not reported
Certified Date: 10/22/1992
Last Annual Monitoring Cert: Not reported
2nd Containment Test: Not reported
Spill Containment Present: Not reported

Map ID
Direction
Distance
Elevation

MAP FINDINGS

Site

Database(s)

EDR ID Number
EPA ID Number

RESIDENCE (Continued)

U004004104

Drop Tube Present: Not reported
Striker Plate Present: Not reported
Alarm Present: Not reported
Ball Float Present: Not reported
Fill Tube Present: Not reported
Other Tank Leak Detection Present: Not reported
Permit Status: Not reported

**C11
NW
< 1/8
0.056 mi.
297 ft.**

**AUTOSTOP
185 MISSISSIPPI ST
SAN FRANCISCO, CA 94107**

**CERS HAZ WASTE
CUPA Listings
CERS**

**S120628496
N/A**

Site 6 of 23 in cluster C

**Relative:
Lower
Actual:
27 ft.**

CERS HAZ WASTE:
Name: AUTOSTOP
Address: 185 MISSISSIPPI ST
City,State,Zip: SAN FRANCISCO, CA 94107
Site ID: 96317
CERS ID: 10442572
CERS Description: Hazardous Waste Generator

CUPA SAN FRANCISCO CO:

Name: AUTOSTOP
Address: 185 MISSISSIPPI ST
City,State,Zip: SAN FRANCISCO, CA 94107
Facility ID: 32682
Census Tract: 227
District: 3
Number of Tanks: 0

CERS:

Name: AUTOSTOP
Address: 185 MISSISSIPPI ST
City,State,Zip: SAN FRANCISCO, CA 94107
Site ID: 96317
CERS ID: 10442572
CERS Description: Chemical Storage Facilities

Violations:

Site ID: 96317
Site Name: AutoStop
Violation Date: 10-07-2020
Citation: Un-Specified
Violation Description: Business Plan Program - Operations/Maintenance - General Local Ordinance
Violation Notes: Returned to compliance on 10/07/2020.
Violation Division: San Francisco City & County Public Health Dept
Violation Program: HMRRP
Violation Source: CERS,

Site ID: 96317
Site Name: AutoStop
Violation Date: 05-16-2017
Citation: HSC 6.95 25508(a)(1) - California Health and Safety Code, Chapter 6.95, Section(s) 25508(a)(1)
Violation Description: Failure to complete and electronically submit a site map with all

Map ID
Direction
Distance
Elevation

MAP FINDINGS

Site

Database(s)

EDR ID Number
EPA ID Number

AUTOSTOP (Continued)

S120628496

Violation Notes: required content.
Returned to compliance on 06/28/2017.
Violation Division: San Francisco City & County Public Health Dept
Violation Program: HMRRP
Violation Source: CERS,

Site ID: 96317
Site Name: AutoStop
Violation Date: 10-07-2020
Citation: HSC 6.95 Multiple - California Health and Safety Code, Chapter 6.95, Section(s) Multiple
Violation Description: Business Plan Program - Training - General
Violation Notes: Returned to compliance on 10/07/2020.
Violation Division: San Francisco City & County Public Health Dept
Violation Program: HMRRP
Violation Source: CERS,

Site ID: 96317
Site Name: AutoStop
Violation Date: 10-07-2020
Citation: HSC 6.95 25508(a)(3) - California Health and Safety Code, Chapter 6.95, Section(s) 25508(a)(3)
Violation Description: Failure to complete and electronically submit a site map with all required content.
Violation Notes: Returned to compliance on 10/27/2020.
Violation Division: San Francisco City & County Public Health Dept
Violation Program: HMRRP
Violation Source: CERS,

Site ID: 96317
Site Name: AutoStop
Violation Date: 10-07-2020
Citation: HSC 6.95 25508(a)(3) - California Health and Safety Code, Chapter 6.95, Section(s) 25508(a)(3)
Violation Description: Failure to complete and electronically submit hazardous material inventory information for all reportable hazardous materials on site at or above reportable quantities.
Violation Notes: Returned to compliance on 10/27/2020.
Violation Division: San Francisco City & County Public Health Dept
Violation Program: HMRRP
Violation Source: CERS,

Site ID: 96317
Site Name: AutoStop
Violation Date: 05-16-2017
Citation: 22 CCR 12 66262.12 - California Code of Regulations, Title 22, Chapter 12, Section(s) 66262.12
Violation Description: Failure to obtain an Identification Number prior to treating, storing, disposing of, transporting or offering for transportation any hazardous waste.
Violation Notes: Returned to compliance on 06/28/2017.
Violation Division: San Francisco City & County Public Health Dept
Violation Program: HW
Violation Source: CERS,

Evaluation:
Eval General Type: Compliance Evaluation Inspection

Map ID
Direction
Distance
Elevation

MAP FINDINGS

Site

Database(s)

EDR ID Number
EPA ID Number

AUTOSTOP (Continued)

S120628496

Eval Date: 05-16-2017
Violations Found: Yes
Eval Type: Routine done by local agency
Eval Notes: Not reported
Eval Division: San Francisco City & County Public Health Dept
Eval Program: HMRRP
Eval Source: CERS,

Eval General Type: Compliance Evaluation Inspection
Eval Date: 05-16-2017
Violations Found: Yes
Eval Type: Routine done by local agency
Eval Notes: Not reported
Eval Division: San Francisco City & County Public Health Dept
Eval Program: HW
Eval Source: CERS,

Eval General Type: Compliance Evaluation Inspection
Eval Date: 10-07-2020
Violations Found: No
Eval Type: Routine done by local agency
Eval Notes: Not reported
Eval Division: San Francisco City & County Public Health Dept
Eval Program: HW
Eval Source: CERS,

Eval General Type: Compliance Evaluation Inspection
Eval Date: 10-07-2020
Violations Found: Yes
Eval Type: Routine done by local agency
Eval Notes: Not reported
Eval Division: San Francisco City & County Public Health Dept
Eval Program: HMRRP
Eval Source: CERS,

Coordinates:
Site ID: 96317
Facility Name: AutoStop
Env Int Type Code: HWG
Program ID: 10442572
Coord Name: Not reported
Ref Point Type Desc: Center of a facility or station.,
Latitude: 37.764290
Longitude: -122.394520

Affiliation:
Affiliation Type Desc: Document Preparer
Entity Name: Harrison Leung
Entity Title: Not reported
Affiliation Address: Not reported
Affiliation City: Not reported
Affiliation State: Not reported
Affiliation Country: Not reported
Affiliation Zip: Not reported
Affiliation Phone: ,

Map ID
Direction
Distance
Elevation

MAP FINDINGS

Site

Database(s)

EDR ID Number
EPA ID Number

AUTOSTOP (Continued)

S120628496

Affiliation Type Desc: Facility Mailing Address
Entity Name: Mailing Address
Entity Title: Not reported
Affiliation Address: 185 mississippi st
Affiliation City: san francisco
Affiliation State: CA
Affiliation Country: Not reported
Affiliation Zip: 94107
Affiliation Phone: ,

Affiliation Type Desc: Environmental Contact
Entity Name: harrison leung
Entity Title: Not reported
Affiliation Address: 185 Mississippi St
Affiliation City: San Francisco
Affiliation State: CA
Affiliation Country: Not reported
Affiliation Zip: 94107
Affiliation Phone: ,

Affiliation Type Desc: Identification Signer
Entity Name: Harrison Leung
Entity Title: owner
Affiliation Address: Not reported
Affiliation City: Not reported
Affiliation State: Not reported
Affiliation Country: Not reported
Affiliation Zip: Not reported
Affiliation Phone: ,

Affiliation Type Desc: CUPA District
Entity Name: San Francisco City & County Public Health Departme
Entity Title: Not reported
Affiliation Address: 49 South Van Ness Avenue, Suite 600
Affiliation City: San Francisco
Affiliation State: CA
Affiliation Country: Not reported
Affiliation Zip: 94103
Affiliation Phone: (415) 252-3800,

Affiliation Type Desc: Parent Corporation
Entity Name: AutoStop
Entity Title: Not reported
Affiliation Address: Not reported
Affiliation City: Not reported
Affiliation State: Not reported
Affiliation Country: Not reported
Affiliation Zip: Not reported
Affiliation Phone: ,

Affiliation Type Desc: Legal Owner
Entity Name: harrison leung
Entity Title: Not reported
Affiliation Address: 185 Mississippi St
Affiliation City: San Francisco
Affiliation State: CA
Affiliation Country: United States

Map ID
Direction
Distance
Elevation

MAP FINDINGS

Site

Database(s)

EDR ID Number
EPA ID Number

AUTOSTOP (Continued)

S120628496

Affiliation Zip: 94107
Affiliation Phone: (415) 518-3283,

Affiliation Type Desc: Operator
Entity Name: harrison leung
Entity Title: Not reported
Affiliation Address: Not reported
Affiliation City: Not reported
Affiliation State: Not reported
Affiliation Country: Not reported
Affiliation Zip: Not reported
Affiliation Phone: (415) 518-3283,

**C12
NW
< 1/8
0.056 mi.
297 ft.**

**CHASE AUTOMOTIVE
185 MISSISSIPPI ST
SAN FRANCISCO, CA**

**UST U003916108
N/A**

Site 7 of 23 in cluster C

**Relative:
Lower
Actual:
27 ft.**

SAN FRANCISCO CO. UST:
Name: CHASE AUTOMOTIVE
Address: 185 MISSISSIPPI ST
Facility ID: 7359
Facility Status: Not reported
Number Of Tanks: 1
Owner/Operator Name: Not reported
Owner/Operator Title: Not reported
Owner Name: Not reported
Care Of Addr: Not reported
2nd Care Of Addr: Not reported
Mailing Address: Not reported
Mailing City,St,Zip: Not reported
Permit Number: Not reported
Permit Approved By: Not reported
Permit Expiration Date: Not reported
Applications: Not reported
Application Date: 1/17/1995
Application Name: Not reported
Action Type: Not reported
Yr Spill/Overfill Installed1: Not reported
Yr Spill/Overfill Installed2: Not reported
Yr Spill/Overfill Installed3: Not reported

Tank ID: Not reported
Tank Test: Not reported
Local Tank Id: Not reported
Tank Manufacturer: Not reported
Compartmentalized Tank: Not reported
Of Tank Compartments: Not reported
Date Tank Installed: Not reported
Tank Capacity: Not reported
Additional Desc: Not reported
Tank Use: Not reported
Petroleum Type: Not reported
Common Name: Not reported
Case Number: Not reported
Type Of Tank: Not reported

Map ID
Direction
Distance
Elevation

MAP FINDINGS

Site

Database(s)

EDR ID Number
EPA ID Number

CHASE AUTOMOTIVE (Continued)

U003916108

Primary Tank Material:	Not reported
Secondary Tank Material:	Not reported
Tank Interior Lining:	Not reported
Date Interior Lining Install:	Not reported
Date Closed:	2/15/1995
UST Close ID:	1935
Type Of Spill Protection:	Not reported
Date Alarm Overfill Protection Installed:	Not reported
Date Ball Float Overfill Protection Installed:	Not reported
Date Fill Tube Shut Overfill Protection Installed:	Not reported
Overfill Protection Exempt:	Not reported
Othr Tnk Corrosive Prtctn:	Not reported
Date Corrosive Prtctn Install:	Not reported
Tank Leak Detection (single walled):	Not reported
Tank Leak Detection (double wall):	Not reported
Estimated Date Last Used:	Not reported
Estimated Qty Of Substance Remaining:	Not reported
Tank Filled With Inert Material:	Not reported
Piping System Type (Underground):	Not reported
Piping System Type (Aboveground):	Not reported
Piping Construction (Underground):	Not reported
Piping Manufacturer (Underground):	Not reported
Piping Construction (Aboveground):	Not reported
Piping Manufacturer (Aboveground):	Not reported
Piping Material & Corrosion Protection (Underground):	Not reported
Piping Material & Corrosion Protection (Aboveground):	Not reported
Piping Leak Detection (Undrgrnd - Single Wall):	Not reported
Piping Leak Detection (2nd Contained):	Not reported
Piping Leak Detection (Emrgncy Gnrtrs):	Not reported
Pipe Integrity Test, Underground:	Not reported
Piping Leak Detection (Aboveground - Single Wall):	Not reported
Piping Leak Detection (Underground - 2nd Contained):	Not reported
Piping Leak Detection Underground (Emrgncy Gnrtrs):	Not reported
Pipe Integrity Test, Aboveground:	Not reported
Date Dispenser Containment Installed:	Not reported
Dispenser Containment Type:	Not reported
Date Certified (Tank Unit):	Not reported
Certified Date:	3/21/1996
Last Annual Monitoring Cert:	Not reported
2nd Containment Test:	Not reported
Spill Containment Present:	Not reported
Drop Tube Present:	Not reported
Striker Plate Present:	Not reported
Alarm Present:	Not reported
Ball Float Present:	Not reported
Fill Tube Present:	Not reported
Other Tank Leak Detection Present:	Not reported
Permit Status:	Not reported

Map ID
 Direction
 Distance
 Elevation

MAP FINDINGS

Site

Database(s)

EDR ID Number
 EPA ID Number

C13
NW
 < 1/8
 0.056 mi.
 297 ft.

AUTO STOP
185 MISSISSIPPI ST
SAN FRANCISCO, CA 94107

RCRA NonGen / NLR

1024835238
CAL000376998

Site 8 of 23 in cluster C

Relative:
Lower
Actual:
27 ft.

RCRA Listings:		
Date Form Received by Agency:		20120806
Handler Name:	AUTO STOP	
Handler Address:		185 MISSISSIPPI ST
Handler City,State,Zip:		SAN FRANCISCO, CA 94107
EPA ID:		CAL000376998
Contact Name:		HARRISON LEUNG
Contact Address:		185 MISSISSIPPI ST
Contact City,State,Zip:		SAN FRANCISCO, CA 94107
Contact Telephone:		415-518-3283
Contact Fax:		415-255-6882
Contact Email:		AUTOSTOPSF@GMAIL.COM
Contact Title:		Not reported
EPA Region:		09
Land Type:		Not reported
Federal Waste Generator Description:		Not a generator, verified
Non-Notifier:		Not reported
Biennial Report Cycle:		Not reported
Accessibility:		Not reported
Active Site Indicator:		Handler Activities
State District Owner:		Not reported
State District:		Not reported
Mailing Address:		185 MISSISSIPPI ST
Mailing City,State,Zip:		SAN FRANCISCO, CA 94107
Owner Name:	HARRISON LEUNG	
Owner Type:		Other
Operator Name:	HARRISON LEUNG	
Operator Type:		Other
Short-Term Generator Activity:		No
Importer Activity:		No
Mixed Waste Generator:		No
Transporter Activity:		No
Transfer Facility Activity:		No
Recycler Activity with Storage:		No
Small Quantity On-Site Burner Exemption:		No
Smelting Melting and Refining Furnace Exemption:		No
Underground Injection Control:		No
Off-Site Waste Receipt:		No
Universal Waste Indicator:		Yes
Universal Waste Destination Facility:		Yes
Federal Universal Waste:		No
Active Site Fed-Reg Treatment Storage and Disposal Facility:		Not reported
Active Site Converter Treatment storage and Disposal Facility:		Not reported
Active Site State-Reg Treatment Storage and Disposal Facility:		Not reported
Active Site State-Reg Handler:		---
Federal Facility Indicator:		Not reported
Hazardous Secondary Material Indicator:		N
Sub-Part K Indicator:		Not reported
Commercial TSD Indicator:		No
Treatment Storage and Disposal Type:		Not reported
2018 GPRA Permit Baseline:		Not on the Baseline
2018 GPRA Renewals Baseline:		Not on the Baseline
Permit Renewals Workload Universe:		Not reported

Map ID
 Direction
 Distance
 Elevation

MAP FINDINGS

Site

Database(s)

EDR ID Number
 EPA ID Number

AUTO STOP (Continued)

1024835238

Permit Workload Universe:	Not reported
Permit Progress Universe:	Not reported
Post-Closure Workload Universe:	Not reported
Closure Workload Universe:	Not reported
202 GPRA Corrective Action Baseline:	No
Corrective Action Workload Universe:	No
Subject to Corrective Action Universe:	No
Non-TSDFs Where RCRA CA has Been Imposed Universe:	No
TSDFs Potentially Subject to CA Under 3004 (u)/(v) Universe:	No
TSDFs Only Subject to CA under Discretionary Auth Universe:	No
Corrective Action Priority Ranking:	No NCAPS ranking
Environmental Control Indicator:	No
Institutional Control Indicator:	No
Human Exposure Controls Indicator:	N/A
Groundwater Controls Indicator:	N/A
Operating TSDF Universe:	Not reported
Full Enforcement Universe:	Not reported
Significant Non-Complier Universe:	No
Unaddressed Significant Non-Complier Universe:	No
Addressed Significant Non-Complier Universe:	No
Significant Non-Complier With a Compliance Schedule Universe:	No
Financial Assurance Required:	Not reported
Handler Date of Last Change:	20180906
Recognized Trader-Importer:	No
Recognized Trader-Exporter:	No
Importer of Spent Lead Acid Batteries:	No
Exporter of Spent Lead Acid Batteries:	No
Recycler Activity Without Storage:	No
Manifest Broker:	No
Sub-Part P Indicator:	No

Handler - Owner Operator:

Owner/Operator Indicator:	Operator
Owner/Operator Name: HARRISON LEUNG	
Legal Status:	Other
Date Became Current:	Not reported
Date Ended Current:	Not reported
Owner/Operator Address:	185 MISSISSIPPI ST
Owner/Operator City,State,Zip:	SAN FRANCISCO, CA 94107
Owner/Operator Telephone:	415-518-3283
Owner/Operator Telephone Ext:	Not reported
Owner/Operator Fax:	Not reported
Owner/Operator Email:	Not reported

Owner/Operator Indicator:	Owner
Owner/Operator Name: HARRISON LEUNG	
Legal Status:	Other
Date Became Current:	Not reported
Date Ended Current:	Not reported
Owner/Operator Address:	1364 HAMPSHIRE ST
Owner/Operator City,State,Zip:	SAN FRANCISCO, CA 94110
Owner/Operator Telephone:	415-518-3283
Owner/Operator Telephone Ext:	Not reported
Owner/Operator Fax:	Not reported
Owner/Operator Email:	Not reported

Map ID
 Direction
 Distance
 Elevation

MAP FINDINGS

Site

Database(s)

EDR ID Number
 EPA ID Number

AUTO STOP (Continued)

1024835238

Historic Generators:

Receive Date:	20120806
Handler Name:	AUTO STOP
Federal Waste Generator Description:	Not a generator, verified
State District Owner:	Not reported
Large Quantity Handler of Universal Waste:	No
Recognized Trader Importer:	No
Recognized Trader Exporter:	No
Spent Lead Acid Battery Importer:	No
Spent Lead Acid Battery Exporter:	No
Current Record:	Yes
Non Storage Recycler Activity:	Not reported
Electronic Manifest Broker:	Not reported

List of NAICS Codes and Descriptions:

NAICS Code:	811111
NAICS Description:	GENERAL AUTOMOTIVE REPAIR

Facility Has Received Notices of Violations:

Violations:	No Violations Found
-------------	---------------------

Evaluation Action Summary:

Evaluations:	No Evaluations Found
--------------	----------------------

**C14
 NW
 < 1/8
 0.056 mi.
 297 ft.
 Relative:
 Lower**

**A-1 SHOCK & BRAKE SERVICE
 185 MISSISSIPPI ST
 SAN FRANCISCO, CA
 Site 9 of 23 in cluster C**

**EDR Hist Auto 1009001440
 N/A**

**Actual:
 27 ft.**

Year:	Name:	Type:
1949	MCMANUS PAUL	AUTOMOBILE REPAIRING
1949	MC MANUS PAUL	AUTOMOBILE REPAIRING
1953	CHASE AUTOMOTIVE SERVICE	AUTOMOBILE REPAIRING
1953	CHASE AUTOMOTIVE SERVICE	AUTOMOBILE REPAIRING
1958	CHASE AUTOMOTIVE SERVICE	AUTOMOBILE REPAIRING
1958	CHASE AUTOMOTIVE SERVICE	AUTOMOBILE REPAIRING
1962	CHASE AUTOMOTIVE SERVICE	AUTOMOBILE REPAIRING
1962	CHASE AUTOMOTIVE SERVICE	AUTOMOBILE REPAIRING
1966	CHASE AUTO SERVICE	AUTOMOBILE REPAIRING
1966	CHASE AUTO SERVICE	AUTOMOBILE REPAIRING
1971	A-1 SHOCK & BRAKE SERVICE	AUTOMOBILE REPAIRING
1971	CHASE AUTO SERVICE	AUTOMOBILE REPAIRING
1971	A-1 SHOCK & BRAKE SERVICE	AUTOMOBILE REPAIRING
1971	A-1 SHOCK & BRAKE SERVICE	Automotive Repair Shops, NEC
1972	A-1 SHOCK & BRAKE SERVICE	Automotive Repair Shops, NEC
1973	A-1 SHOCK & BRAKE SERVICE	Automotive Repair Shops, NEC
1974	A-1 SHOCK & BRAKE SERVICE	Automotive Repair Shops, NEC
1977	A ONE SHOCK & BRAKE SERVICE	AUTOMOBILE REPAIRING
1977	CHASE AUTO SERVICE	AUTOMOBILE REPAIRING
1977	A-ONE SHOCK & BRAKE SERVICE	AUTOMOBILE REPAIRING
1977	CHASE AUTO SERVICE	AUTOMOBILE REPAIRING
1977	A-1 SHOCK & BRAKE SERVICE	Automotive Repair Shops, NEC

Map ID
 Direction
 Distance
 Elevation

MAP FINDINGS

Site

Database(s)

EDR ID Number
 EPA ID Number

A-1 SHOCK & BRAKE SERVICE (Continued)

1009001440

1978	A-1 SHOCK & BRAKE SERVICE	Automotive Repair Shops, NEC
1979	A-1 SHOCK & BRAKE SERVICE	Automotive Repair Shops, NEC
1980	A-1 SHOCK & BRAKE SERVICE	Automotive Repair Shops, NEC
1982	CHASE AUTO SERVICE	AUTOMOBILE REPAIRING
1982	CHASE AUTO SERVICE	AUTOMOBILE REPAIRING
1982	A-1 SHOCK & BRAKE SERVICE	Automotive Repair Shops, NEC
1989	CHASE AUTO SERVICE	General Automotive Repair Shops
1991	CHASE AUTO SERVICE	General Automotive Repair Shops
1992	CHASE AUTO SERVICE	General Automotive Repair Shops
1993	CHASE AUTO SERVICE	General Automotive Repair Shops
1994	CHASE AUTO SERVICE	General Automotive Repair Shops
1995	CHASE AUTO SERVICE	General Automotive Repair Shops
1997	K & J AUTO SERVICE	General Automotive Repair Shops
1998	K & J AUTO SERVICE	General Automotive Repair Shops
1999	K & J AUTO SERVICE	General Automotive Repair Shops
2000	K & J AUTO SERVICE	General Automotive Repair Shops
2001	K & J AUTO SERVICE	General Automotive Repair Shops
2002	K & J AUTO SERVICE	General Automotive Repair Shops
2003	K & J AUTO SERVICE	General Automotive Repair Shops
2004	K & J AUTO SERVICE	General Automotive Repair Shops
2005	K & J AUTO SERVICE	General Automotive Repair Shops
2006	K & J AUTO SERVICE	General Automotive Repair Shops
2007	K & J AUTO SERVICE	General Automotive Repair Shops
2008	K & J AUTO SERVICE	General Automotive Repair Shops
2009	K & J AUTO SERVICE	General Automotive Repair Shops
2010	K & J AUTO SERVICE	General Automotive Repair Shops
2011	K & J AUTO SERVICE	General Automotive Repair Shops
2012	K & J AUTO SERVICE	General Automotive Repair Shops
2013	K & J AUTO SERVICE	General Automotive Repair Shops
2014	K & J AUTO SERVICE	General Automotive Repair Shops
2014	AUTO STOP	General Automotive Repair Shops

C15
NW
 < 1/8
 0.059 mi.
 312 ft.

PCH LABS INC
135 MISSISSIPPI ST
SAN FRANCISCO, CA 94107

RCRA NonGen / NLR

1024840165
CAL000388663

Site 10 of 23 in cluster C

Relative:
Lower
Actual:
25 ft.

RCRA Listings:	
Date Form Received by Agency:	20130815
Handler Name:	PCH LABS INC
Handler Address:	135 MISSISSIPPI ST
Handler City,State,Zip:	SAN FRANCISCO, CA 94107
EPA ID:	CAL000388663
Contact Name:	EMORY JOLLY
Contact Address:	135 MISSISSIPPI ST
Contact City,State,Zip:	SAN FRANCISCO, CA 94107
Contact Telephone:	415-361-5195
Contact Fax:	Not reported
Contact Email:	EMORY@LIME-LAB.COM
Contact Title:	Not reported
EPA Region:	09
Land Type:	Not reported
Federal Waste Generator Description:	Not a generator, verified
Non-Notifier:	Not reported
Biennial Report Cycle:	Not reported
Accessibility:	Not reported
Active Site Indicator:	Handler Activities

Map ID
 Direction
 Distance
 Elevation

MAP FINDINGS

Site

Database(s)

EDR ID Number
 EPA ID Number

PCH LABS INC (Continued)

1024840165

State District Owner:	Not reported
State District:	Not reported
Mailing Address:	135 MISSISSIPPI ST
Mailing City, State, Zip:	SAN FRANCISCO, CA 94107
Owner Name:	PCH LABS INC
Owner Type:	Other
Operator Name:	EMORY JOLLY
Operator Type:	Other
Short-Term Generator Activity:	No
Importer Activity:	No
Mixed Waste Generator:	No
Transporter Activity:	No
Transfer Facility Activity:	No
Recycler Activity with Storage:	No
Small Quantity On-Site Burner Exemption:	No
Smelting Melting and Refining Furnace Exemption:	No
Underground Injection Control:	No
Off-Site Waste Receipt:	No
Universal Waste Indicator:	Yes
Universal Waste Destination Facility:	Yes
Federal Universal Waste:	No
Active Site Fed-Reg Treatment Storage and Disposal Facility:	Not reported
Active Site Converter Treatment storage and Disposal Facility:	Not reported
Active Site State-Reg Treatment Storage and Disposal Facility:	Not reported
Active Site State-Reg Handler:	---
Federal Facility Indicator:	Not reported
Hazardous Secondary Material Indicator:	N
Sub-Part K Indicator:	Not reported
Commercial TSD Indicator:	No
Treatment Storage and Disposal Type:	Not reported
2018 GPRC Permit Baseline:	Not on the Baseline
2018 GPRC Renewals Baseline:	Not on the Baseline
Permit Renewals Workload Universe:	Not reported
Permit Workload Universe:	Not reported
Permit Progress Universe:	Not reported
Post-Closure Workload Universe:	Not reported
Closure Workload Universe:	Not reported
202 GPRC Corrective Action Baseline:	No
Corrective Action Workload Universe:	No
Subject to Corrective Action Universe:	No
Non-TSDs Where RCRA CA has Been Imposed Universe:	No
TSDs Potentially Subject to CA Under 3004 (u)/(v) Universe:	No
TSDs Only Subject to CA under Discretionary Auth Universe:	No
Corrective Action Priority Ranking:	No NCAPS ranking
Environmental Control Indicator:	No
Institutional Control Indicator:	No
Human Exposure Controls Indicator:	N/A
Groundwater Controls Indicator:	N/A
Operating TSD Universe:	Not reported
Full Enforcement Universe:	Not reported
Significant Non-Complier Universe:	No
Unaddressed Significant Non-Complier Universe:	No
Addressed Significant Non-Complier Universe:	No
Significant Non-Complier With a Compliance Schedule Universe:	No
Financial Assurance Required:	Not reported
Handler Date of Last Change:	20180906
Recognized Trader-Importer:	No

Map ID
Direction
Distance
Elevation

MAP FINDINGS

Site

Database(s)

EDR ID Number
EPA ID Number

PCH LABS INC (Continued)

1024840165

Recognized Trader-Exporter: No
Importer of Spent Lead Acid Batteries: No
Exporter of Spent Lead Acid Batteries: No
Recycler Activity Without Storage: No
Manifest Broker: No
Sub-Part P Indicator: No

Handler - Owner Operator:

Owner/Operator Indicator: Owner
Owner/Operator Name: PCH LABS INC
Legal Status: Other
Date Became Current: Not reported
Date Ended Current: Not reported
Owner/Operator Address: 135 MISSISSIPPI ST
Owner/Operator City,State,Zip: SAN FRANCISCO, CA 94107
Owner/Operator Telephone: 415-643-5463
Owner/Operator Telephone Ext: Not reported
Owner/Operator Fax: Not reported
Owner/Operator Email: Not reported

Owner/Operator Indicator: Operator
Owner/Operator Name: EMORY JOLLY
Legal Status: Other
Date Became Current: Not reported
Date Ended Current: Not reported
Owner/Operator Address: 135 MISSISSIPPI ST
Owner/Operator City,State,Zip: SAN FRANCISCO, CA 94107
Owner/Operator Telephone: 415-361-5195
Owner/Operator Telephone Ext: Not reported
Owner/Operator Fax: Not reported
Owner/Operator Email: Not reported

Historic Generators:

Receive Date: 20130815
Handler Name: PCH LABS INC
Federal Waste Generator Description: Not a generator, verified
State District Owner: Not reported
Large Quantity Handler of Universal Waste: No
Recognized Trader Importer: No
Recognized Trader Exporter: No
Spent Lead Acid Battery Importer: No
Spent Lead Acid Battery Exporter: No
Current Record: Yes
Non Storage Recycler Activity: Not reported
Electronic Manifest Broker: Not reported

List of NAICS Codes and Descriptions:

NAICS Code: 56299
NAICS Description: ALL OTHER WASTE MANAGEMENT SERVICES

Facility Has Received Notices of Violations:

Violations: No Violations Found

Map ID
Direction
Distance
Elevation

MAP FINDINGS

Site

Database(s)

EDR ID Number
EPA ID Number

PCH LABS INC (Continued)

1024840165

Evaluation Action Summary:
Evaluations:

No Evaluations Found

B16
ENE
< 1/8
0.063 mi.
332 ft.

MIRAPOSA STREET & HWY 280
880 MIRAPOSA ST VICINITY
SAN FRANCISCO, CA 94107

LUST **S105026176**
Cortese **N/A**
HIST CORTESE
CERS

Site 2 of 4 in cluster B

Relative:
Lower
Actual:
23 ft.

LUST:

Name: MIRAPOSA STREET & HWY 280
Address: 880 MIRAPOSA ST VICINITY
City,State,Zip: SAN FRANCISCO, CA 94107
Lead Agency: SAN FRANCISCO BAY RWQCB (REGION 2)
Case Type: LUST Cleanup Site
Geo Track: http://geotracker.waterboards.ca.gov/profile_report.asp?global_id=T0607500888
Global Id: T0607500888
Latitude: 37.764281
Longitude: -122.392164
Status: Completed - Case Closed
Status Date: 04/10/1998
Case Worker: UUU
RB Case Number: 38-0995
Local Agency: SAN FRANCISCO COUNTY
File Location: Not reported
Local Case Number: 38-0995
Potential Media Affect: Soil
Potential Contaminants of Concern: Stoddard solvent / Mineral Sprits / Distillates
Site History: Not reported

LUST:

Global Id: T0607500888
Contact Type: Regional Board Caseworker
Contact Name: Regional Water Board
Organization Name: SAN FRANCISCO BAY RWQCB (REGION 2)
Address: 1515 CLAY ST SUITE 1400
City: OAKLAND
Email: Not reported
Phone Number: Not reported

Global Id: T0607500888
Contact Type: Local Agency Caseworker
Contact Name: UNK
Organization Name: SAN FRANCISCO COUNTY
Address: Not reported
City: r2 UNKNOWN
Email: Not reported
Phone Number: Not reported

LUST:

Global Id: T0607500888
Action Type: ENFORCEMENT
Date: 04/10/1998
Action: Closure/No Further Action Letter

Global Id: T0607500888

Map ID
Direction
Distance
Elevation

MAP FINDINGS

Site

Database(s)

EDR ID Number
EPA ID Number

MIRAPOSA STREET & HWY 280 (Continued)

S105026176

Action Type: Other
Date: 11/04/1997
Action: Leak Discovery

Global Id: T0607500888
Action Type: Other
Date: 11/04/1997
Action: Leak Reported

Global Id: T0607500888
Action Type: Other
Date: 11/04/1997
Action: Leak Stopped

Global Id: T0607500888
Action Type: RESPONSE
Date: 03/25/1998
Action: Request for Closure

LUST:

Global Id: T0607500888
Status: Open - Case Begin Date
Status Date: 11/04/1997

Global Id: T0607500888
Status: Completed - Case Closed
Status Date: 04/10/1998

LUST REG 2:

Region: 2
Facility Id: 38-0995
Facility Status: Case Closed
Case Number: 38-0995
How Discovered: Tank Closure
Leak Cause: Corrosion
Leak Source: Tank
Date Leak Confirmed: Not reported
Oversight Program: LUST
Prelim. Site Assessment Workplan Submitted: Not reported
Preliminary Site Assessment Began: Not reported
Pollution Characterization Began: Not reported
Pollution Remediation Plan Submitted: Not reported
Date Remediation Action Underway: Not reported
Date Post Remedial Action Monitoring Began: Not reported

CORTESE:

Name: MIRAPOSA STREET & HWY 280
Address: 880 MIRAPOSA ST VICINITY
City,State,Zip: SAN FRANCISCO, CA 94107
Region: CORTESE
Envirostor Id: Not reported
Global ID: T0607500888
Site/Facility Type: LUST CLEANUP SITE
Cleanup Status: COMPLETED - CASE CLOSED
Status Date: Not reported

Map ID
Direction
Distance
Elevation

MAP FINDINGS

Site

Database(s)

EDR ID Number
EPA ID Number

MIRAPOSA STREET & HWY 280 (Continued)

S105026176

Site Code: Not reported
Latitude: Not reported
Longitude: Not reported
Owner: Not reported
Enf Type: Not reported
Swat R: Not reported
Flag: active
Order No: Not reported
Waste Discharge System No: Not reported
Effective Date: Not reported
Region 2: Not reported
WID Id: Not reported
Solid Waste Id No: Not reported
Waste Management Uit Name: Not reported
File Name: Active Open

HIST CORTESE:

edr_fname: MIRAPOSA STREET & HWY 280
edr_fadd1: 880 MIRAPOSA VICINITY
City,State,Zip: SAN FRANCISCO, CA 94107
Region: CORTESE
Facility County Code: 38
Reg By: LTNKA
Reg Id: 38-0995

CERS:

Name: MIRAPOSA STREET & HWY 280
Address: 880 MIRAPOSA ST VICINITY
City,State,Zip: SAN FRANCISCO, CA 94107
Site ID: 200172
CERS ID: T0607500888
CERS Description: Leaking Underground Storage Tank Cleanup Site

Affiliation:

Affiliation Type Desc: Local Agency Caseworker
Entity Name: UNK - SAN FRANCISCO COUNTY
Entity Title: Not reported
Affiliation Address: Not reported
Affiliation City: r2 UNKNOWN
Affiliation State: CA
Affiliation Country: Not reported
Affiliation Zip: Not reported
Affiliation Phone: ,

Affiliation Type Desc: Regional Board Caseworker
Entity Name: Regional Water Board - SAN FRANCISCO BAY RWQCB (REGION 2)
Entity Title: Not reported
Affiliation Address: 1515 CLAY ST SUITE 1400
Affiliation City: OAKLAND
Affiliation State: CA
Affiliation Country: Not reported
Affiliation Zip: Not reported
Affiliation Phone: ,

Map ID
Direction
Distance
Elevation

MAP FINDINGS

Site

Database(s)

EDR ID Number
EPA ID Number

B17
NE
< 1/8
0.063 mi.
333 ft.

DROPBOX
1800 OWENS STREET
SAN FRANCISCO, CA 94158

Site 3 of 4 in cluster B

AST
CERS HAZ WASTE
CERS TANKS
CUPA Listings
EMI
CERS

S122491976
N/A

Relative:
Lower

SAN FRANCISCO AST:

Actual:
14 ft.

Facility ID: 35011
Name: DROPBOX HQ
Address: 1800 OWENS ST
Zip: 94158
Census Tract: 607
HUMPA Date: Not reported
AST Max Container Size: 1182

CERS HAZ WASTE:

Name: THE EXCHANGE ON SIXTEENTH STREET
Address: 1800 OWENS ST
City,State,Zip: SAN FRANCISCO, CA 94158
Site ID: 438965
CERS ID: 10762570
CERS Description: Hazardous Waste Generator

CERS TANKS:

Name: THE EXCHANGE ON SIXTEENTH STREET
Address: 1800 OWENS ST
City,State,Zip: SAN FRANCISCO, CA 94158
Site ID: 438965
CERS ID: 10762570
CERS Description: Aboveground Petroleum Storage

CUPA SAN FRANCISCO CO:

Name: VIR BIOTECHNOLOGY, INC.
Address: 1800 OWENS ST
City,State,Zip: SAN FRANCISCO, CA 94158
Facility ID: 35933
Census Tract: 607
District: 7
Number of Tanks: 0

Name: DROPBOX HQ
Address: 1800 OWENS ST
City,State,Zip: SAN FRANCISCO, CA 94158
Facility ID: 35011
Census Tract: 607
District: 7
Number of Tanks: 0

EMI:

Name: KR MISSION BAY LLC
Address: 1800 OWENS ST
City,State,Zip: SAN FRANCISCO, CA 94158
Year: 2018
County Code: 38
Air Basin: SF
Facility ID: 200652

Map ID
Direction
Distance
Elevation

MAP FINDINGS

Site

Database(s)

EDR ID Number
EPA ID Number

DROPBOX (Continued)

S122491976

Air District Name: BA
SIC Code: 6531
Air District Name: BAY AREA AQMD
Community Health Air Pollution Info System: Not reported
Consolidated Emission Reporting Rule: Not reported
Total Organic Hydrocarbon Gases Tons/Yr: 0.023170233
Reactive Organic Gases Tons/Yr: 0.020355049691
Carbon Monoxide Emissions Tons/Yr: 0.090273637
NOX - Oxides of Nitrogen Tons/Yr: 0.400213123
SOX - Oxides of Sulphur Tons/Yr: 0.000550671
Particulate Matter Tons/Yr: 0.0048436559356
Part. Matter 10 Micrometers and Smlr Tons/Yr:0.004814594

Name: KR MISSION BAY LLC
Address: 1800 OWENS ST
City,State,Zip: SAN FRANCISCO, CA 94158
Year: 2019
County Code: 38
Air Basin: SF
Facility ID: 200652
Air District Name: BA
SIC Code: 6531
Air District Name: BAY AREA AQMD
Community Health Air Pollution Info System: Not reported
Consolidated Emission Reporting Rule: Not reported
Total Organic Hydrocarbon Gases Tons/Yr: 0.021063849
Reactive Organic Gases Tons/Yr: 0.018504591347
Carbon Monoxide Emissions Tons/Yr: 0.090273637
NOX - Oxides of Nitrogen Tons/Yr: 0.400213123
SOX - Oxides of Sulphur Tons/Yr: 0.000550671
Particulate Matter Tons/Yr: 0.005015202
Part. Matter 10 Micrometers and Smlr Tons/Yr:0.004814594

Name: KR MISSION BAY LLC
Address: 1800 OWENS ST
City,State,Zip: SAN FRANCISCO, CA 94158
Year: 2020
County Code: 38
Air Basin: SF
Facility ID: 200652
Air District Name: BA
SIC Code: 6531
Air District Name: BAY AREA AQMD
Community Health Air Pollution Info System: Not reported
Consolidated Emission Reporting Rule: Not reported
Total Organic Hydrocarbon Gases Tons/Yr: 0.293412837
Reactive Organic Gases Tons/Yr: 0.13833814607
Carbon Monoxide Emissions Tons/Yr: 4.248273835
NOX - Oxides of Nitrogen Tons/Yr: 1.803538099
SOX - Oxides of Sulphur Tons/Yr: 0.028678167
Particulate Matter Tons/Yr: 0.381314196
Part. Matter 10 Micrometers and Smlr Tons/Yr:0.381113588

Name: DROPBOX
Address: 1800 OWENS STREET
City,State,Zip: SAN FRANCISCO, CA 94158
Year: 2020

Map ID
Direction
Distance
Elevation

MAP FINDINGS

Site

Database(s)

EDR ID Number
EPA ID Number

DROPBOX (Continued)

S122491976

County Code: 38
Air Basin: SF
Facility ID: 24586
Air District Name: BA
SIC Code: 7371
Air District Name: BAY AREA AQMD
Community Health Air Pollution Info System: Not reported
Consolidated Emission Reporting Rule: Not reported
Total Organic Hydrocarbon Gases Tons/Yr: 0.001192712
Reactive Organic Gases Tons/Yr: 0.001047797492
Carbon Monoxide Emissions Tons/Yr: 0.004684992
NOX - Oxides of Nitrogen Tons/Yr: 0.020790519
SOX - Oxides of Sulphur Tons/Yr: 2.4267e-005
Particulate Matter Tons/Yr: 0.000274901
Part. Matter 10 Micrometers and Smllr Tons/Yr:0.000263905

CERS:

Name: THE EXCHANGE ON SIXTEENTH STREET
Address: 1800 OWENS ST
City,State,Zip: SAN FRANCISCO, CA 94158
Site ID: 438965
CERS ID: 10762570
CERS Description: Chemical Storage Facilities

Evaluation:

Eval General Type: Compliance Evaluation Inspection
Eval Date: 12-16-2021
Violations Found: No
Eval Type: Routine done by local agency
Eval Notes: Not reported
Eval Division: San Francisco City & County Public Health Dept
Eval Program: HMRRP
Eval Source: CERS,

Eval General Type: Compliance Evaluation Inspection
Eval Date: 09-27-2018
Violations Found: No
Eval Type: Routine done by local agency
Eval Notes: Not reported
Eval Division: San Francisco City & County Public Health Dept
Eval Program: HMRRP
Eval Source: CERS,

Eval General Type: Compliance Evaluation Inspection
Eval Date: 09-27-2018
Violations Found: No
Eval Type: Routine done by local agency
Eval Notes: Not reported
Eval Division: San Francisco City & County Public Health Dept
Eval Program: APSA
Eval Source: CERS,

Eval General Type: Compliance Evaluation Inspection
Eval Date: 12-16-2021
Violations Found: No
Eval Type: Routine done by local agency
Eval Notes: Not reported

Map ID
Direction
Distance
Elevation

MAP FINDINGS

Site

Database(s)

EDR ID Number
EPA ID Number

DROPBOX (Continued)

S122491976

Eval Division: San Francisco City & County Public Health Dept
Eval Program: APSA
Eval Source: CERS,

Coordinates:
Site ID: 438965
Facility Name: The Exchange on Sixteenth Street
Env Int Type Code: APSA
Program ID: 10762570
Coord Name: Not reported
Ref Point Type Desc: Center of a facility or station.,
Latitude: 37.764550
Longitude: -122.392330

Affiliation:
Affiliation Type Desc: Environmental Contact
Entity Name: Max Schultz
Entity Title: Not reported
Affiliation Address: 1800 Owens St., Suite 350
Affiliation City: San Francisco
Affiliation State: CA
Affiliation Country: Not reported
Affiliation Zip: 94158
Affiliation Phone: ,

Affiliation Type Desc: Identification Signer
Entity Name: Max Schultz
Entity Title: Chief Engineer
Affiliation Address: Not reported
Affiliation City: Not reported
Affiliation State: Not reported
Affiliation Country: Not reported
Affiliation Zip: Not reported
Affiliation Phone: ,

Affiliation Type Desc: Legal Owner
Entity Name: KRE Exchange Owner, LLC
Entity Title: Not reported
Affiliation Address: 1800 Owens St., Suite 350
Affiliation City: San Francisco
Affiliation State: CA
Affiliation Country: United States
Affiliation Zip: 94158
Affiliation Phone: (650) 288-9016,

Affiliation Type Desc: Property Owner
Entity Name: KRE Exchange Owner, LLC
Entity Title: Not reported
Affiliation Address: 1800 Owens St., Suite 350
Affiliation City: San Francisco
Affiliation State: CA
Affiliation Country: United States
Affiliation Zip: 94158
Affiliation Phone: (650) 288-9016,

Affiliation Type Desc: CUPA District

Map ID
Direction
Distance
Elevation

MAP FINDINGS

Site

Database(s)

EDR ID Number
EPA ID Number

DROPBOX (Continued)

S122491976

Entity Name: San Francisco City & County Public Health Departme
Entity Title: Not reported
Affiliation Address: 49 South Van Ness Avenue, Suite 600
Affiliation City: San Francisco
Affiliation State: CA
Affiliation Country: Not reported
Affiliation Zip: 94103
Affiliation Phone: (415) 252-3800,

Affiliation Type Desc: Facility Mailing Address
Entity Name: Mailing Address
Entity Title: Not reported
Affiliation Address: 1800 Owens St., Suite 350
Affiliation City: San Francisco
Affiliation State: CA
Affiliation Country: Not reported
Affiliation Zip: 94158
Affiliation Phone: ,

Affiliation Type Desc: Operator
Entity Name: Longfellow Real Estate Partners
Entity Title: Not reported
Affiliation Address: Not reported
Affiliation City: Not reported
Affiliation State: Not reported
Affiliation Country: Not reported
Affiliation Zip: Not reported
Affiliation Phone: (650) 288-9016,

Affiliation Type Desc: Document Preparer
Entity Name: Michael Zlotoff
Entity Title: Not reported
Affiliation Address: Not reported
Affiliation City: Not reported
Affiliation State: Not reported
Affiliation Country: Not reported
Affiliation Zip: Not reported
Affiliation Phone: ,

Affiliation Type Desc: Parent Corporation
Entity Name: KRE Exchange Venture LLC
Entity Title: Not reported
Affiliation Address: Not reported
Affiliation City: Not reported
Affiliation State: Not reported
Affiliation Country: Not reported
Affiliation Zip: Not reported
Affiliation Phone: ,

Map ID
Direction
Distance
Elevation

MAP FINDINGS

Site

Database(s)

EDR ID Number
EPA ID Number

B18
NE
< 1/8
0.063 mi.
333 ft.

DROPBOX
1800 OWENS ST
SAN FRANCISCO, CA 94158

Site 4 of 4 in cluster B

AST S124446431
CERS TANKS N/A
CUPA Listings
CERS

Relative:
Lower
Actual:
14 ft.

SAN FRANCISCO AST:
Facility ID: 35730
Name: KRE EXCHANGE VENTURE LLC
Address: 1800 OWENS ST
Zip: 94158
Census Tract: 607
HUMPA Date: Not reported
AST Max Container Size: 1500

CERS TANKS:
Name: DROPBOX
Address: 1800 OWENS ST
City,State,Zip: SAN FRANCISCO, CA 94158
Site ID: 554888
CERS ID: 10822360
CERS Description: Aboveground Petroleum Storage

CUPA SAN FRANCISCO CO:
Name: KRE EXCHANGE VENTURE LLC
Address: 1800 OWENS ST
City,State,Zip: SAN FRANCISCO, CA 94158
Facility ID: 35730
Census Tract: 607
District: 7
Number of Tanks: 0

CERS:
Name: DROPBOX
Address: 1800 OWENS ST
City,State,Zip: SAN FRANCISCO, CA 94158
Site ID: 554888
CERS ID: 10822360
CERS Description: Chemical Storage Facilities

Evaluation:
Eval General Type: Compliance Evaluation Inspection
Eval Date: 07-21-2020
Violations Found: No
Eval Type: Routine done by local agency
Eval Notes: Not reported
Eval Division: San Francisco City & County Public Health Dept
Eval Program: APSA
Eval Source: CERS,

Eval General Type: Compliance Evaluation Inspection
Eval Date: 07-21-2020
Violations Found: No
Eval Type: Routine done by local agency
Eval Notes: Not reported
Eval Division: San Francisco City & County Public Health Dept
Eval Program: HMRRP
Eval Source: CERS,

Map ID
Direction
Distance
Elevation

MAP FINDINGS

Site

Database(s)

EDR ID Number
EPA ID Number

DROPBOX (Continued)

S124446431

Coordinates:

Site ID: 554888
Facility Name: DropBox
Env Int Type Code: HMBP
Program ID: 10822360
Coord Name: Not reported
Ref Point Type Desc: Center of a facility or station.,
Latitude: 37.765740
Longitude: -122.392570

Affiliation:

Affiliation Type Desc: Document Preparer
Entity Name: Sam Fagenboym
Entity Title: Not reported
Affiliation Address: Not reported
Affiliation City: Not reported
Affiliation State: Not reported
Affiliation Country: Not reported
Affiliation Zip: Not reported
Affiliation Phone: ,

Affiliation Type Desc: Facility Mailing Address
Entity Name: Mailing Address
Entity Title: Not reported
Affiliation Address: 1800 Owens st.
Affiliation City: San Francisco
Affiliation State: CA
Affiliation Country: Not reported
Affiliation Zip: 94158
Affiliation Phone: ,

Affiliation Type Desc: Property Owner
Entity Name: Kilroy
Entity Title: Not reported
Affiliation Address: 1800 Owens st
Affiliation City: San Francisco
Affiliation State: CA
Affiliation Country: United States
Affiliation Zip: 94158
Affiliation Phone: (925) 470-6360,

Affiliation Type Desc: CUPA District
Entity Name: San Francisco City & County Public Health Departme
Entity Title: Not reported
Affiliation Address: 49 South Van Ness Avenue, Suite 600
Affiliation City: San Francisco
Affiliation State: CA
Affiliation Country: Not reported
Affiliation Zip: 94103
Affiliation Phone: (415) 252-3800,

Affiliation Type Desc: Identification Signer
Entity Name: Sam Fagenboym
Entity Title: Chief Engineer
Affiliation Address: Not reported
Affiliation City: Not reported

Map ID
 Direction
 Distance
 Elevation

MAP FINDINGS

Site

Database(s)

EDR ID Number
 EPA ID Number

DROPBOX (Continued)

S124446431

Affiliation State: Not reported
 Affiliation Country: Not reported
 Affiliation Zip: Not reported
 Affiliation Phone: ,

Affiliation Type Desc: Legal Owner
 Entity Name: Kilroy
 Entity Title: Not reported
 Affiliation Address: 1800 Owens st
 Affiliation City: San Francisco
 Affiliation State: CA
 Affiliation Country: United States
 Affiliation Zip: 94158
 Affiliation Phone: (415) 777-5548,

Affiliation Type Desc: Parent Corporation
 Entity Name: DropBox
 Entity Title: Not reported
 Affiliation Address: Not reported
 Affiliation City: Not reported
 Affiliation State: Not reported
 Affiliation Country: Not reported
 Affiliation Zip: Not reported
 Affiliation Phone: ,

Affiliation Type Desc: Environmental Contact
 Entity Name: Sam Fagenboym
 Entity Title: Not reported
 Affiliation Address: 1800 Owens st
 Affiliation City: San Francisco
 Affiliation State: CA
 Affiliation Country: Not reported
 Affiliation Zip: 94158
 Affiliation Phone: ,

Affiliation Type Desc: Operator
 Entity Name: Sam Fagenboym
 Entity Title: Not reported
 Affiliation Address: Not reported
 Affiliation City: Not reported
 Affiliation State: Not reported
 Affiliation Country: Not reported
 Affiliation Zip: Not reported
 Affiliation Phone: (510) 219-6265,

D19
South
< 1/8
0.068 mi.
361 ft.

NIBELLO, LLC
331 PENNSYLVANIA AVE
SAN FRANCISCO, CA 94107
Site 2 of 4 in cluster D

RCRA NonGen / NLR **1025855397**
CAC003035661

Relative:
Higher
Actual:
95 ft.

RCRA Listings:
 Date Form Received by Agency: 20190925
 Handler Name: NIBELLO, LLC
 Handler Address: 331 PENNSYLVANIA AVE
 Handler City,State,Zip: SAN FRANCISCO, CA 94107
 EPA ID: CAC003035661

Map ID
 Direction
 Distance
 Elevation

MAP FINDINGS

Site

Database(s)

EDR ID Number
 EPA ID Number

NIBELLO, LLC (Continued)

1025855397

Contact Name:		MICHAEL CAFFERKEY
Contact Address:		1000 BRANNAN ST
Contact City,State,Zip:		SAN FRANCISCO, CA 94103
Contact Telephone:		415-863-1820
Contact Fax:		Not reported
Contact Email:		MICHAELC@NIBBI.COM
Contact Title:		Not reported
EPA Region:		09
Land Type:		Not reported
Federal Waste Generator Description:		Not a generator, verified
Non-Notifier:		Not reported
Biennial Report Cycle:		Not reported
Accessibility:		Not reported
Active Site Indicator:		Not reported
State District Owner:		Not reported
State District:		Not reported
Mailing Address:		1000 BRANNAN ST
Mailing City,State,Zip:		SAN FRANCISCO, CA 94103
Owner Name:	NIBELLO, LLC	
Owner Type:		Other
Operator Name:	MICHAEL CAFFERKEY	
Operator Type:		Other
Short-Term Generator Activity:		No
Importer Activity:		No
Mixed Waste Generator:		No
Transporter Activity:		No
Transfer Facility Activity:		No
Recycler Activity with Storage:		No
Small Quantity On-Site Burner Exemption:		No
Smelting Melting and Refining Furnace Exemption:		No
Underground Injection Control:		No
Off-Site Waste Receipt:		No
Universal Waste Indicator:		No
Universal Waste Destination Facility:		No
Federal Universal Waste:		No
Active Site Fed-Reg Treatment Storage and Disposal Facility:		Not reported
Active Site Converter Treatment storage and Disposal Facility:		Not reported
Active Site State-Reg Treatment Storage and Disposal Facility:		Not reported
Active Site State-Reg Handler:		---
Federal Facility Indicator:		Not reported
Hazardous Secondary Material Indicator:		N
Sub-Part K Indicator:		Not reported
Commercial TSD Indicator:		No
Treatment Storage and Disposal Type:		Not reported
2018 GPRA Permit Baseline:		Not on the Baseline
2018 GPRA Renewals Baseline:		Not on the Baseline
Permit Renewals Workload Universe:		Not reported
Permit Workload Universe:		Not reported
Permit Progress Universe:		Not reported
Post-Closure Workload Universe:		Not reported
Closure Workload Universe:		Not reported
202 GPRA Corrective Action Baseline:		No
Corrective Action Workload Universe:		No
Subject to Corrective Action Universe:		No
Non-TSDFs Where RCRA CA has Been Imposed Universe:		No
TSDFs Potentially Subject to CA Under 3004 (u)/(v) Universe:		No
TSDFs Only Subject to CA under Discretionary Auth Universe:		No

Map ID
Direction
Distance
Elevation

MAP FINDINGS

Site

Database(s)

EDR ID Number
EPA ID Number

NIBELLO, LLC (Continued)

1025855397

Corrective Action Priority Ranking:	No NCAPS ranking
Environmental Control Indicator:	No
Institutional Control Indicator:	No
Human Exposure Controls Indicator:	N/A
Groundwater Controls Indicator:	N/A
Operating TSDF Universe:	Not reported
Full Enforcement Universe:	Not reported
Significant Non-Complier Universe:	No
Unaddressed Significant Non-Complier Universe:	No
Addressed Significant Non-Complier Universe:	No
Significant Non-Complier With a Compliance Schedule Universe:	No
Financial Assurance Required:	Not reported
Handler Date of Last Change:	20190927
Recognized Trader-Importer:	No
Recognized Trader-Exporter:	No
Importer of Spent Lead Acid Batteries:	No
Exporter of Spent Lead Acid Batteries:	No
Recycler Activity Without Storage:	No
Manifest Broker:	No
Sub-Part P Indicator:	No

Handler - Owner Operator:

Owner/Operator Indicator:	Owner
Owner/Operator Name:	NIBELLO, LLC
Legal Status:	Other
Date Became Current:	Not reported
Date Ended Current:	Not reported
Owner/Operator Address:	1000 BRANNAN ST
Owner/Operator City,State,Zip:	SAN FRANCISCO, CA 94103
Owner/Operator Telephone:	415-863-1820
Owner/Operator Telephone Ext:	Not reported
Owner/Operator Fax:	Not reported
Owner/Operator Email:	Not reported

Owner/Operator Indicator:	Operator
Owner/Operator Name:	MICHAEL CAFFERKEY
Legal Status:	Other
Date Became Current:	Not reported
Date Ended Current:	Not reported
Owner/Operator Address:	1000 BRANNAN ST
Owner/Operator City,State,Zip:	SAN FRANCISCO, CA 94103
Owner/Operator Telephone:	415-863-1820
Owner/Operator Telephone Ext:	Not reported
Owner/Operator Fax:	Not reported
Owner/Operator Email:	Not reported

Historic Generators:

Receive Date:	20190925
Handler Name:	NIBELLO, LLC
Federal Waste Generator Description:	Not a generator, verified
State District Owner:	Not reported
Large Quantity Handler of Universal Waste:	No
Recognized Trader Importer:	No
Recognized Trader Exporter:	No
Spent Lead Acid Battery Importer:	No

Map ID
 Direction
 Distance
 Elevation

MAP FINDINGS

Site

Database(s)

EDR ID Number
 EPA ID Number

NIBELLO, LLC (Continued)

1025855397

Spent Lead Acid Battery Exporter: No
 Current Record: Yes
 Non Storage Recycler Activity: Not reported
 Electronic Manifest Broker: Not reported

List of NAICS Codes and Descriptions:

NAICS Code: 56291
 NAICS Description: REMEDIATION SERVICES

Facility Has Received Notices of Violations:

Violations: No Violations Found

Evaluation Action Summary:

Evaluations: No Evaluations Found

D20
South
< 1/8
0.068 mi.
361 ft.

COMMERCIAL
331 PENNSYLVANIA AVE.
SAN FRANCISCO, CA 94107
Site 3 of 4 in cluster D

LUST **S113887334**
Cortese **N/A**
HAZNET
CERS
HWTS

Relative:
Higher
Actual:
95 ft.

LUST:
 Name: COMMERCIAL
 Address: 331 PENNSYLVANIA AVE.
 City,State,Zip: SAN FRANCISCO, CA 94107
 Lead Agency: SAN FRANCISCO COUNTY
 Case Type: LUST Cleanup Site
 Geo Track: http://geotracker.waterboards.ca.gov/profile_report.asp?global_id=T10000005087
 Global Id: T10000005087
 Latitude: 37.7622807
 Longitude: -122.3934118
 Status: Completed - Case Closed
 Status Date: 08/26/2013
 Case Worker: Not reported
 RB Case Number: Not reported
 Local Agency: Not reported
 File Location: Not reported
 Local Case Number: 12004
 Potential Media Affect: Not reported
 Potential Contaminants of Concern: Heating Oil / Fuel Oil
 Site History: Not reported

LUST:
 Global Id: T10000005087
 Action Type: ENFORCEMENT
 Date: 08/26/2013
 Action: LOP Case Closure Summary to RB

Global Id: T10000005087
 Action Type: Other
 Date: 05/07/2013
 Action: Leak Discovery

Global Id: T10000005087
 Action Type: Other
 Date: 05/07/2013

Map ID
Direction
Distance
Elevation

MAP FINDINGS

Site

Database(s)

EDR ID Number
EPA ID Number

COMMERCIAL (Continued)

S113887334

Action: Leak Reported

Global Id: T10000005087
Action Type: ENFORCEMENT
Date: 08/23/2013
Action: File Review - Closure

Global Id: T10000005087
Action Type: ENFORCEMENT
Date: 08/26/2013
Action: Closure/No Further Action Letter

Global Id: T10000005087
Action Type: ENFORCEMENT
Date: 08/21/2013
Action: Notice of Responsibility - #12004

Global Id: T10000005087
Action Type: Other
Date: 05/07/2013
Action: Leak Began

Global Id: T10000005087
Action Type: Other
Date: 05/07/2013
Action: Leak Stopped

Global Id: T10000005087
Action Type: RESPONSE
Date: 08/23/2013
Action: Tank Removal Report / UST Sampling Report - Regulator Responded

LUST:

Global Id: T10000005087
Status: Open - Case Begin Date
Status Date: 05/07/2013

Global Id: T10000005087
Status: Open - Site Assessment
Status Date: 08/21/2013

Global Id: T10000005087
Status: Open - Eligible for Closure
Status Date: 08/23/2013

Global Id: T10000005087
Status: Completed - Case Closed
Status Date: 08/26/2013

CORTESE:

Name: COMMERCIAL
Address: 331 PENNSYLVANIA AVE.
City,State,Zip: SAN FRANCISCO, CA 94107
Region: CORTESE
Envirostor Id: Not reported

Map ID
Direction
Distance
Elevation

MAP FINDINGS

Site

Database(s)

EDR ID Number
EPA ID Number

COMMERCIAL (Continued)

S113887334

Global ID: T10000005087
Site/Facility Type: LUST CLEANUP SITE
Cleanup Status: COMPLETED - CASE CLOSED
Status Date: Not reported
Site Code: Not reported
Latitude: Not reported
Longitude: Not reported
Owner: Not reported
Enf Type: Not reported
Swat R: Not reported
Flag: active
Order No: Not reported
Waste Discharge System No: Not reported
Effective Date: Not reported
Region 2: Not reported
WID Id: Not reported
Solid Waste Id No: Not reported
Waste Management Uit Name: Not reported
File Name: Active Open

HAZNET:

Name: WILLIAM PRICE
Address: 331 PENNSYLVANIA AVE
Address 2: Not reported
City,State,Zip: SAN FRANCISCO, CA 941072950
Contact: WILLIAM PRICE
Telephone: 7603276649
Mailing Name: Not reported
Mailing Address: 600 S INDIAN TRL

Year: 2013
Gepaid: CAC002727699
TSD EPA ID: CAL000190816
CA Waste Code: 223 - Unspecified oil-containing waste
Disposal Method: H141 - Storage, Bulking, And/Or Transfer Off Site--No Treatment/Reovery (H010-H129) Or (H131-H135)

Tons: 5.2125

Additional Info:

Year: 2013
Gen EPA ID: CAC002727699

Shipment Date: 20130506
Creation Date: 7/15/2013 22:15:07
Receipt Date: 20130509
Manifest ID: 006653406FLE
Trans EPA ID: CAL000362980
Trans Name: ICON ENVIRONMENTAL SERVICES, INC.
Trans 2 EPA ID: Not reported
Trans 2 Name: Not reported
TSD EPA ID: CAL000190816
Trans Name: RIVERBANK OIL TRANSFER, LLC
TSD Ait EPA ID: Not reported
TSD Ait Name: Not reported
Waste Code Description: 223 - Unspecified oil-containing waste

Map ID
Direction
Distance
Elevation

MAP FINDINGS

Site

Database(s)

EDR ID Number
EPA ID Number

COMMERCIAL (Continued)

S113887334

RCRA Code: Not reported
Meth Code: H141 - Storage, Bulking, And/Or Transfer Off Site--No Treatment/Reovery (H010-H129) Or (H131-H135)
Quantity Tons: 5.2125
Waste Quantity: 1250
Quantity Unit: G
Additional Code 1: Not reported
Additional Code 2: Not reported
Additional Code 3: Not reported
Additional Code 4: Not reported
Additional Code 5: Not reported

CERS:

Name: COMMERCIAL
Address: 331 PENNSYLVANIA AVE.
City,State,Zip: SAN FRANCISCO, CA 94107
Site ID: 224985
CERS ID: T10000005087
CERS Description: Leaking Underground Storage Tank Cleanup Site

HWTS:

Name: WILLIAM PRICE
Address: 331 PENNSYLVANIA AVE
Address 2: Not reported
City,State,Zip: SAN FRANCISCO, CA 94107
EPA ID: CAC002727699
Inactive Date: 07/24/2013
Create Date: 04/24/2013
Last Act Date: Not reported
Mailing Name: Not reported
Mailing Address: 600 S INDIAN TRL
Mailing Address 2: Not reported
Mailing City,State,Zip: PALM SPRINGS, CA 922647625
Owner Name: WILLIAM PRICE
Owner Address: 600 S INDIAN TRL
Owner Address 2: Not reported
Owner City,State,Zip: PALM SPRINGS, CA 922647625
Contact Name: WILLIAM PRICE
Contact Address: 600 S INDIAN TRL
Contact Address 2: Not reported
City,State,Zip: PALM SPRINGS, CA 922647625
Facility Status: Inactive
Facility Type: TEMPORARY
Category: STATE
Latitude: 37.76227
Longitude: -122.39323

Map ID
 Direction
 Distance
 Elevation

MAP FINDINGS

Site

Database(s)

EDR ID Number
 EPA ID Number

D21
South
< 1/8
0.068 mi.
361 ft.

NIBELLO, LLC
331 PENNSYLVANIA AVE.
SAN FRANCISCO, CA 94107

RCRA NonGen / NLR

1024777022
CAC002996959

Site 4 of 4 in cluster D

Relative:
Higher
Actual:
95 ft.

RCRA Listings:		20190117
Date Form Received by Agency:		20190117
Handler Name:	NIBELLO, LLC	
Handler Address:		331 PENNSYLVANIA AVE.
Handler City,State,Zip:		SAN FRANCISCO, CA 94107
EPA ID:		CAC002996959
Contact Name:		SERGIO NIBBI
Contact Address:		1000 BRANNAN ST, STE 102
Contact City,State,Zip:		SAN FRANCISCO, CA 94103
Contact Telephone:		415-246-1514
Contact Fax:		Not reported
Contact Email:		SERGIO@NIBBI.COM
Contact Title:		Not reported
EPA Region:		09
Land Type:		Not reported
Federal Waste Generator Description:		Not a generator, verified
Non-Notifier:		Not reported
Biennial Report Cycle:		Not reported
Accessibility:		Not reported
Active Site Indicator:		Handler Activities
State District Owner:		Not reported
State District:		Not reported
Mailing Address:		1000 BRANNAN ST, STE 102
Mailing City,State,Zip:		SAN FRANCISCO, CA 94103
Owner Name:	NIBELLO, LLC	
Owner Type:		Other
Operator Name:	SERGIO NIBBI	
Operator Type:		Other
Short-Term Generator Activity:		No
Importer Activity:		No
Mixed Waste Generator:		No
Transporter Activity:		No
Transfer Facility Activity:		No
Recycler Activity with Storage:		No
Small Quantity On-Site Burner Exemption:		No
Smelting Melting and Refining Furnace Exemption:		No
Underground Injection Control:		No
Off-Site Waste Receipt:		No
Universal Waste Indicator:		Yes
Universal Waste Destination Facility:		Yes
Federal Universal Waste:		No
Active Site Fed-Reg Treatment Storage and Disposal Facility:		Not reported
Active Site Converter Treatment storage and Disposal Facility:		Not reported
Active Site State-Reg Treatment Storage and Disposal Facility:		Not reported
Active Site State-Reg Handler:		---
Federal Facility Indicator:		Not reported
Hazardous Secondary Material Indicator:		N
Sub-Part K Indicator:		Not reported
Commercial TSD Indicator:		No
Treatment Storage and Disposal Type:		Not reported
2018 GPRA Permit Baseline:		Not on the Baseline
2018 GPRA Renewals Baseline:		Not on the Baseline
Permit Renewals Workload Universe:		Not reported

Map ID
 Direction
 Distance
 Elevation

MAP FINDINGS

Site

Database(s)

EDR ID Number
 EPA ID Number

NIBELLO, LLC (Continued)

1024777022

Permit Workload Universe:	Not reported
Permit Progress Universe:	Not reported
Post-Closure Workload Universe:	Not reported
Closure Workload Universe:	Not reported
202 GPRA Corrective Action Baseline:	No
Corrective Action Workload Universe:	No
Subject to Corrective Action Universe:	No
Non-TSDFs Where RCRA CA has Been Imposed Universe:	No
TSDFs Potentially Subject to CA Under 3004 (u)/(v) Universe:	No
TSDFs Only Subject to CA under Discretionary Auth Universe:	No
Corrective Action Priority Ranking:	No NCAPS ranking
Environmental Control Indicator:	No
Institutional Control Indicator:	No
Human Exposure Controls Indicator:	N/A
Groundwater Controls Indicator:	N/A
Operating TSDF Universe:	Not reported
Full Enforcement Universe:	Not reported
Significant Non-Complier Universe:	No
Unaddressed Significant Non-Complier Universe:	No
Addressed Significant Non-Complier Universe:	No
Significant Non-Complier With a Compliance Schedule Universe:	No
Financial Assurance Required:	Not reported
Handler Date of Last Change:	20190222
Recognized Trader-Importer:	No
Recognized Trader-Exporter:	No
Importer of Spent Lead Acid Batteries:	No
Exporter of Spent Lead Acid Batteries:	No
Recycler Activity Without Storage:	No
Manifest Broker:	No
Sub-Part P Indicator:	No

Handler - Owner Operator:

Owner/Operator Indicator:	Owner
Owner/Operator Name: NIBELLO, LLC	
Legal Status:	Other
Date Became Current:	Not reported
Date Ended Current:	Not reported
Owner/Operator Address:	1000 BRANNAN ST, STE 102
Owner/Operator City,State,Zip:	SAN FRANCISCO, CA 94103
Owner/Operator Telephone:	415-863-1820
Owner/Operator Telephone Ext:	Not reported
Owner/Operator Fax:	Not reported
Owner/Operator Email:	Not reported

Owner/Operator Indicator:	Operator
Owner/Operator Name: SERGIO NIBBI	
Legal Status:	Other
Date Became Current:	Not reported
Date Ended Current:	Not reported
Owner/Operator Address:	1000 BRANNAN ST, STE 102
Owner/Operator City,State,Zip:	SAN FRANCISCO, CA 94103
Owner/Operator Telephone:	415-246-1514
Owner/Operator Telephone Ext:	Not reported
Owner/Operator Fax:	Not reported
Owner/Operator Email:	Not reported

Map ID
 Direction
 Distance
 Elevation

MAP FINDINGS

Site

Database(s)

EDR ID Number
 EPA ID Number

NIBELLO, LLC (Continued)

1024777022

Historic Generators:

Receive Date:	20190117
Handler Name:	NIBELLO, LLC
Federal Waste Generator Description:	Not a generator, verified
State District Owner:	Not reported
Large Quantity Handler of Universal Waste:	No
Recognized Trader Importer:	No
Recognized Trader Exporter:	No
Spent Lead Acid Battery Importer:	No
Spent Lead Acid Battery Exporter:	No
Current Record:	Yes
Non Storage Recycler Activity:	Not reported
Electronic Manifest Broker:	Not reported

List of NAICS Codes and Descriptions:

NAICS Code:	238910
NAICS Description:	SITE PREPARATION CONTRACTORS

Facility Has Received Notices of Violations:

Violations:	No Violations Found
-------------	---------------------

Evaluation Action Summary:

Evaluations:	No Evaluations Found
--------------	----------------------

E22
ESE
 < 1/8
 0.073 mi.
 386 ft.

NIBBI BROS CONSTRUCTION
580 INDIANA ST
SAN FRANCISCO, CA 94107

RCRA NonGen / NLR

1024807963
CAL000277540

Site 1 of 7 in cluster E

Relative:
Higher
Actual:
46 ft.

RCRA Listings:

Date Form Received by Agency:	20031219
Handler Name:	NIBBI BROS CONSTRUCTION
Handler Address:	580 INDIANA ST
Handler City,State,Zip:	SAN FRANCISCO, CA 94107-0000
EPA ID:	CAL000277540
Contact Name:	JAMES GIRK
Contact Address:	580 INDIANA ST
Contact City,State,Zip:	SAN FRANCISCO, CA 94107
Contact Telephone:	415-552-3053
Contact Fax:	415-552-3073
Contact Email:	JIMG@NIBBI.COM
Contact Title:	Not reported
EPA Region:	09
Land Type:	Not reported
Federal Waste Generator Description:	Not a generator, verified
Non-Notifier:	Not reported
Biennial Report Cycle:	Not reported
Accessibility:	Not reported
Active Site Indicator:	Handler Activities
State District Owner:	Not reported
State District:	Not reported
Mailing Address:	580 INDIANA ST
Mailing City,State,Zip:	SAN FRANCISCO, CA 94107-3021
Owner Name:	NIBBI BROS. ASSOCIATES, INC.

Map ID
 Direction
 Distance
 Elevation

MAP FINDINGS

Site

Database(s)

EDR ID Number
 EPA ID Number

NIBBI BROS CONSTRUCTION (Continued)

1024807963

Owner Type:		Other
Operator Name:	JAMES GIRK	
Operator Type:		Other
Short-Term Generator Activity:		No
Importer Activity:		No
Mixed Waste Generator:		No
Transporter Activity:		No
Transfer Facility Activity:		No
Recycler Activity with Storage:		No
Small Quantity On-Site Burner Exemption:		No
Smelting Melting and Refining Furnace Exemption:		No
Underground Injection Control:		No
Off-Site Waste Receipt:		No
Universal Waste Indicator:		Yes
Universal Waste Destination Facility:		Yes
Federal Universal Waste:		No
Active Site Fed-Reg Treatment Storage and Disposal Facility:		Not reported
Active Site Converter Treatment storage and Disposal Facility:		Not reported
Active Site State-Reg Treatment Storage and Disposal Facility:		Not reported
Active Site State-Reg Handler:		---
Federal Facility Indicator:		Not reported
Hazardous Secondary Material Indicator:		N
Sub-Part K Indicator:		Not reported
Commercial TSD Indicator:		No
Treatment Storage and Disposal Type:		Not reported
2018 GPRA Permit Baseline:		Not on the Baseline
2018 GPRA Renewals Baseline:		Not on the Baseline
Permit Renewals Workload Universe:		Not reported
Permit Workload Universe:		Not reported
Permit Progress Universe:		Not reported
Post-Closure Workload Universe:		Not reported
Closure Workload Universe:		Not reported
202 GPRA Corrective Action Baseline:		No
Corrective Action Workload Universe:		No
Subject to Corrective Action Universe:		No
Non-TSDs Where RCRA CA has Been Imposed Universe:		No
TSDs Potentially Subject to CA Under 3004 (u)/(v) Universe:		No
TSDs Only Subject to CA under Discretionary Auth Universe:		No
Corrective Action Priority Ranking:		No NCAPS ranking
Environmental Control Indicator:		No
Institutional Control Indicator:		No
Human Exposure Controls Indicator:		N/A
Groundwater Controls Indicator:		N/A
Operating TSD Universe:		Not reported
Full Enforcement Universe:		Not reported
Significant Non-Complier Universe:		No
Unaddressed Significant Non-Complier Universe:		No
Addressed Significant Non-Complier Universe:		No
Significant Non-Complier With a Compliance Schedule Universe:		No
Financial Assurance Required:	Not reported	
Handler Date of Last Change:		20180905
Recognized Trader-Importer:		No
Recognized Trader-Exporter:		No
Importer of Spent Lead Acid Batteries:		No
Exporter of Spent Lead Acid Batteries:		No
Recycler Activity Without Storage:		No
Manifest Broker:		No

Map ID
Direction
Distance
Elevation

MAP FINDINGS

Site

Database(s)

EDR ID Number
EPA ID Number

NIBBI BROS CONSTRUCTION (Continued)

1024807963

Sub-Part P Indicator: No

Handler - Owner Operator:

Owner/Operator Indicator: Owner
Owner/Operator Name: NIBBI BROS. ASSOCIATES, INC.
Legal Status: Other
Date Became Current: Not reported
Date Ended Current: Not reported
Owner/Operator Address: 1000 BRANNAN STREET SUITE 102
Owner/Operator City,State,Zip: SAN FRANCISCO, CA 94103-0000
Owner/Operator Telephone: 415-863-1820
Owner/Operator Telephone Ext: Not reported
Owner/Operator Fax: Not reported
Owner/Operator Email: Not reported

Owner/Operator Indicator: Operator
Owner/Operator Name: JAMES GIRK
Legal Status: Other
Date Became Current: Not reported
Date Ended Current: Not reported
Owner/Operator Address: 580 INDIANA ST
Owner/Operator City,State,Zip: SAN FRANCISCO, CA 94107
Owner/Operator Telephone: 415-552-3053
Owner/Operator Telephone Ext: Not reported
Owner/Operator Fax: Not reported
Owner/Operator Email: Not reported

Historic Generators:

Receive Date: 20031219
Handler Name: NIBBI BROS CONSTRUCTION
Federal Waste Generator Description: Not a generator, verified
State District Owner: Not reported
Large Quantity Handler of Universal Waste: No
Recognized Trader Importer: No
Recognized Trader Exporter: No
Spent Lead Acid Battery Importer: No
Spent Lead Acid Battery Exporter: No
Current Record: Yes
Non Storage Recycler Activity: Not reported
Electronic Manifest Broker: Not reported

List of NAICS Codes and Descriptions:

NAICS Code: 23321
NAICS Description: SINGLE FAMILY HOUSING CONSTRUCTION

Facility Has Received Notices of Violations:

Violations: No Violations Found

Evaluation Action Summary:

Evaluations: No Evaluations Found

Map ID
 Direction
 Distance
 Elevation

MAP FINDINGS

Site

Database(s)

EDR ID Number
 EPA ID Number

E23 **A.P. GREEN REFRACTORIES CO.**
ESE **580 INDIANA ST**
< 1/8 **SAN FRANCISCO, CA 94107**
0.073 mi.
386 ft. **Site 2 of 7 in cluster E**

HIST UST **U001595228**
N/A

Relative: HIST UST:
Higher

Actual: Name: A.P. GREEN REFRACTORIES CO.
46 ft. Address: 580 INDIANA ST
 City,State,Zip: SAN FRANCISCO, CA 94107
 File Number: Not reported
 URL: Not reported
 Region: STATE
 Facility ID: 00000067466
 Facility Type: Other
 Other Type: BRICK WAREHOUSE
 Contact Name: DON D. FLATEN
 Telephone: 4152829166
 Owner Name: A.P. GREEN REFRACTORIES CO.
 Owner Address: 580 INDIANA STREET
 Owner City,St,Zip: SAN FRANCISCO, CA 94107
 Total Tanks: 0001

 Tank Num: 001
 Container Num: 1
 Year Installed: Not reported
 Tank Capacity: 00000000
 Tank Used for: PRODUCT
 Type of Fuel: Not reported
 Container Construction Thickness: X
 Leak Detection: None

E24 **A.P. GREEN REFRACTORIES, INC.**
ESE **580 INDIANA ST**
< 1/8 **SAN FRANCISCO, CA 94107**
0.073 mi.
386 ft. **Site 3 of 7 in cluster E**

SWEEPS UST **S101591869**
HIST UST **N/A**
CA FID UST

Relative: SWEEPS UST:
Higher

Actual: Name: A.P. GREEN REFRACTORIES, INC.
46 ft. Address: 580 INDIANA ST
 City: SAN FRANCISCO
 Status: Not reported
 Comp Number: 7998
 Number: Not reported
 Board Of Equalization: Not reported
 Referral Date: Not reported
 Action Date: Not reported
 Created Date: Not reported
 Owner Tank Id: Not reported
 SWRCB Tank Id: 38-000-007998-000001
 Tank Status: Not reported
 Capacity: 1000
 Active Date: Not reported
 Tank Use: UNKNOWN
 STG: PRODUCT
 Content: UNSPECIFIED
 Number Of Tanks: 1

Map ID
Direction
Distance
Elevation

MAP FINDINGS

Site

Database(s)

EDR ID Number
EPA ID Number

A.P. GREEN REFRACTORIES, INC. (Continued)

S101591869

HIST UST:

Name: AP GREEN REFRACTORIES CO
Address: 580 INDIANA STREET
City,State,Zip: SAN FRANCISCO, CA 94107
File Number: 0002F5C5
URL: <http://geotracker.waterboards.ca.gov/ustpdfs/pdf/0002F5C5.pdf>
Region: Not reported
Facility ID: Not reported
Facility Type: Not reported
Other Type: Not reported
Contact Name: Not reported
Telephone: Not reported
Owner Name: Not reported
Owner Address: Not reported
Owner City,St,Zip: Not reported
Total Tanks: Not reported

Tank Num: Not reported
Container Num: Not reported
Year Installed: Not reported
Tank Capacity: Not reported
Tank Used for: Not reported
Type of Fuel: Not reported
Container Construction Thickness: Not reported
Leak Detection: Not reported

[Click here for Geo Tracker PDF:](#)

CA FID UST:

Facility ID: 38000057
Regulated By: UTNKA
Regulated ID: Not reported
Cortese Code: Not reported
SIC Code: Not reported
Facility Phone: 4150000000
Mail To: Not reported
Mailing Address: 580 INDIANA ST
Mailing Address 2: Not reported
Mailing City,St,Zip: SAN FRANCISCO 94107
Contact: Not reported
Contact Phone: Not reported
DUNS Number: Not reported
NPDES Number: Not reported
EPA ID: Not reported
Comments: Not reported
Status: Active

MAP FINDINGS

Map ID
Direction
Distance
Elevation

Site

Database(s)

EDR ID Number
EPA ID Number

E25
ESE
< 1/8
0.073 mi.
386 ft.

NIBBI BROS. ASSOCIATES, INC
580 INDIANA ST
SAN FRANCISCO, CA 94107

CERS HAZ WASTE
CUPA Listings
CERS

S120627342
N/A

Site 4 of 7 in cluster E

Relative:
Higher
Actual:
46 ft.

CERS HAZ WASTE:
Name: NIBBI BROS. ASSOCIATES, INC
Address: 580 INDIANA ST
City,State,Zip: SAN FRANCISCO, CA 94107
Site ID: 398259
CERS ID: 10058632
CERS Description: Hazardous Waste Generator

CUPA SAN FRANCISCO CO:
Name: NIBBI BROS. ASSOCIATES, INC
Address: 580 INDIANA ST
City,State,Zip: SAN FRANCISCO, CA 94107
Facility ID: 22052
Census Tract: 226
District: 5
Number of Tanks: 0

CERS:
Name: NIBBI BROS. ASSOCIATES, INC
Address: 580 INDIANA ST
City,State,Zip: SAN FRANCISCO, CA 94107
Site ID: 398259
CERS ID: 10058632
CERS Description: Chemical Storage Facilities

Violations:
Site ID: 398259
Site Name: Nibbi Bros. Associates, Inc
Violation Date: 02-05-2021
Citation: HSC 6.95 25508(a)(3) - California Health and Safety Code, Chapter 6.95, Section(s) 25508(a)(3)
Violation Description: Failure to complete and electronically submit a site map with all required content.
Violation Notes: Returned to compliance on 03/26/2021.
Violation Division: San Francisco City & County Public Health Dept
Violation Program: HMRRP
Violation Source: CERS,

Site ID: 398259
Site Name: Nibbi Bros. Associates, Inc
Violation Date: 07-13-2017
Citation: HSC 6.95 25508(a)(1) - California Health and Safety Code, Chapter 6.95, Section(s) 25508(a)(1)
Violation Description: Failure to complete and electronically submit a site map with all required content.
Violation Notes: Returned to compliance on 07/13/2017.
Violation Division: San Francisco City & County Public Health Dept
Violation Program: HMRRP
Violation Source: CERS,

Site ID: 398259
Site Name: Nibbi Bros. Associates, Inc
Violation Date: 03-21-2014

Map ID
Direction
Distance
Elevation

MAP FINDINGS

Site

Database(s)

EDR ID Number
EPA ID Number

NIBBI BROS. ASSOCIATES, INC (Continued)

S120627342

Citation: HSC 6.95 25504(a) - California Health and Safety Code, Chapter 6.95, Section(s) 25504(a)
Violation Description: Failure to complete and/or submit hazardous material inventory forms for all reportable hazardous materials on site.
Violation Notes: Returned to compliance on 06/30/2014. Refer to subsequent 700 inspections.
Violation Division: San Francisco City & County Public Health Dept
Violation Program: HMRRP
Violation Source: CERS,

Site ID: 398259
Site Name: Nibbi Bros. Associates, Inc
Violation Date: 03-21-2014
Citation: HSC 6.95 25505(a) - California Health and Safety Code, Chapter 6.95, Section(s) 25505(a)
Violation Description: Owner/Operator failed to complete and/or submit a Hazardous Materials Business Plan when storing hazardous materials at or above the thresholds quantities of 55 gallons/500 lbs/200 cubic feet.
Violation Notes: Returned to compliance on 06/30/2014. Refer to subsequent 700 inspections.
Violation Division: San Francisco City & County Public Health Dept
Violation Program: HMRRP
Violation Source: CERS,

Site ID: 398259
Site Name: Nibbi Bros. Associates, Inc
Violation Date: 02-05-2021
Citation: HSC 6.95 25508(a)(3) - California Health and Safety Code, Chapter 6.95, Section(s) 25508(a)(3)
Violation Description: Failure to complete and electronically submit hazardous material inventory information for all reportable hazardous materials on site at or above reportable quantities.
Violation Notes: Returned to compliance on 03/26/2021.
Violation Division: San Francisco City & County Public Health Dept
Violation Program: HMRRP
Violation Source: CERS,

Site ID: 398259
Site Name: Nibbi Bros. Associates, Inc
Violation Date: 02-05-2021
Citation: HSC 6.95 25508(a)(3) - California Health and Safety Code, Chapter 6.95, Section(s) 25508(a)(3)
Violation Description: Failure to complete and electronically submit the Business Activities Page and/or Business Owner Operator Identification Page.
Violation Notes: Returned to compliance on 03/26/2021.
Violation Division: San Francisco City & County Public Health Dept
Violation Program: HMRRP
Violation Source: CERS,

Site ID: 398259
Site Name: Nibbi Bros. Associates, Inc
Violation Date: 02-10-2014
Citation: HSC 6.95 Multiple - California Health and Safety Code, Chapter 6.95, Section(s) Multiple
Violation Description: Business Plan Program - Administration/Documentation - General
Violation Notes: Returned to compliance on 06/30/2014. Refer to subsequent 700 inspections.

Map ID
 Direction
 Distance
 Elevation

MAP FINDINGS

Site

Database(s)

EDR ID Number
 EPA ID Number

NIBBI BROS. ASSOCIATES, INC (Continued)

S120627342

<p>Violation Division: Violation Program: Violation Source:</p> <p>Site ID: Site Name: Violation Date: Citation:</p> <p>Violation Description:</p> <p>Violation Notes:</p> <p>Violation Division: Violation Program: Violation Source:</p> <p>Site ID: Site Name: Violation Date: Citation:</p> <p>Violation Description:</p> <p>Violation Notes:</p> <p>Violation Division: Violation Program: Violation Source:</p> <p>Site ID: Site Name: Violation Date: Citation:</p> <p>Violation Description:</p> <p>Violation Notes:</p> <p>Violation Division: Violation Program: Violation Source:</p> <p>Evaluation:</p> <p>Eval General Type: Eval Date: Violations Found: Eval Type: Eval Notes: Eval Division: Eval Program: Eval Source:</p> <p>Eval General Type: Eval Date: Violations Found:</p>	<p>San Francisco City & County Public Health Dept HMRRP CERS,</p> <p>398259 Nibbi Bros. Associates, Inc 02-10-2014 19 CCR 4 2729.2(a)(1) - California Code of Regulations, Title 19, Chapter 4, Section(s) 2729.2(a)(1)</p> <p>Owner/Operator failed to complete and/or submit the Business Activities Page and/or Business Owner Operator Identification Page.</p> <p>Returned to compliance on 06/30/2014. Refer to subsequent 700 inspections.</p> <p>San Francisco City & County Public Health Dept HMRRP CERS,</p> <p>398259 Nibbi Bros. Associates, Inc 07-13-2017 HSC 6.95 25508(a)(1) - California Health and Safety Code, Chapter 6.95, Section(s) 25508(a)(1)</p> <p>Failure to complete and electronically submit hazardous material inventory information for all reportable hazardous materials on site at or above reportable quantities.</p> <p>Returned to compliance on 07/13/2017.</p> <p>San Francisco City & County Public Health Dept HMRRP CERS,</p> <p>398259 Nibbi Bros. Associates, Inc 02-10-2014 HSC 6.95 25505(a) - California Health and Safety Code, Chapter 6.95, Section(s) 25505(a)</p> <p>Owner/Operator failed to complete and/or submit a Hazardous Materials Business Plan when storing hazardous materials at or above the thresholds quantities of 55 gallons/500 lbs/200 cubic feet.</p> <p>Returned to compliance on 06/30/2014. Refer to subsequent 700 inspections.</p> <p>San Francisco City & County Public Health Dept HMRRP CERS,</p> <p>Other/Unknown 02-10-2014 Yes Other, not routine, done by local agency Not reported</p> <p>San Francisco City & County Public Health Dept HMRRP CERS,</p> <p>Compliance Evaluation Inspection 02-05-2021 Yes</p>
--	--

Map ID
Direction
Distance
Elevation

MAP FINDINGS

Site

Database(s)

EDR ID Number
EPA ID Number

NIBBI BROS. ASSOCIATES, INC (Continued)

S120627342

Eval Type: Routine done by local agency
Eval Notes: Not reported
Eval Division: San Francisco City & County Public Health Dept
Eval Program: HMRRP
Eval Source: CERS,

Eval General Type: Compliance Evaluation Inspection
Eval Date: 07-13-2017
Violations Found: Yes
Eval Type: Routine done by local agency
Eval Notes: Not reported
Eval Division: San Francisco City & County Public Health Dept
Eval Program: HMRRP
Eval Source: CERS,

Eval General Type: Compliance Evaluation Inspection
Eval Date: 02-05-2021
Violations Found: No
Eval Type: Routine done by local agency
Eval Notes: Not reported
Eval Division: San Francisco City & County Public Health Dept
Eval Program: HW
Eval Source: CERS,

Eval General Type: Compliance Evaluation Inspection
Eval Date: 03-21-2014
Violations Found: Yes
Eval Type: Routine done by local agency
Eval Notes: Not reported
Eval Division: San Francisco City & County Public Health Dept
Eval Program: HMRRP
Eval Source: CERS,

Coordinates:
Site ID: 398259
Facility Name: Nibbi Bros. Associates, Inc
Env Int Type Code: HMBP
Program ID: 10058632
Coord Name: Not reported
Ref Point Type Desc: Unknown,
Latitude: 37.763012
Longitude: -122.392029

Affiliation:
Affiliation Type Desc: Facility Mailing Address
Entity Name: Mailing Address
Entity Title: Not reported
Affiliation Address: 580 Indiana St
Affiliation City: San Francisco
Affiliation State: CA
Affiliation Country: Not reported
Affiliation Zip: 94107
Affiliation Phone: ,

Affiliation Type Desc: CUPA District
Entity Name: San Francisco City & County Public Health Departme

Map ID
Direction
Distance
Elevation

MAP FINDINGS

Site

Database(s)

EDR ID Number
EPA ID Number

NIBBI BROS. ASSOCIATES, INC (Continued)

S120627342

Entity Title: Not reported
Affiliation Address: 49 South Van Ness Avenue, Suite 600
Affiliation City: San Francisco
Affiliation State: CA
Affiliation Country: Not reported
Affiliation Zip: 94103
Affiliation Phone: (415) 252-3800,

Affiliation Type Desc: Document Preparer
Entity Name: James C . Girk
Entity Title: Not reported
Affiliation Address: Not reported
Affiliation City: Not reported
Affiliation State: Not reported
Affiliation Country: Not reported
Affiliation Zip: Not reported
Affiliation Phone: ,

Affiliation Type Desc: Environmental Contact
Entity Name: James Girk
Entity Title: Not reported
Affiliation Address: 580 Indiana St
Affiliation City: San Francisco
Affiliation State: CA
Affiliation Country: Not reported
Affiliation Zip: 94107
Affiliation Phone: ,

Affiliation Type Desc: Parent Corporation
Entity Name: Nibbi Bros. Associates, Inc
Entity Title: Not reported
Affiliation Address: Not reported
Affiliation City: Not reported
Affiliation State: Not reported
Affiliation Country: Not reported
Affiliation Zip: Not reported
Affiliation Phone: ,

Affiliation Type Desc: Identification Signer
Entity Name: James C Girk
Entity Title: Warehouse Manager
Affiliation Address: Not reported
Affiliation City: Not reported
Affiliation State: Not reported
Affiliation Country: Not reported
Affiliation Zip: Not reported
Affiliation Phone: ,

Affiliation Type Desc: Legal Owner
Entity Name: Nibbi Investments
Entity Title: Not reported
Affiliation Address: 1000 Brannan Street Suite 102
Affiliation City: San Francisco
Affiliation State: CA
Affiliation Country: United States
Affiliation Zip: 94103
Affiliation Phone: (415) 863-1820,

Map ID
Direction
Distance
Elevation

MAP FINDINGS

Site

Database(s)

EDR ID Number
EPA ID Number

NIBBI BROS. ASSOCIATES, INC (Continued)

S120627342

Affiliation Type Desc: Operator
Entity Name: Michael Nibbi
Entity Title: Not reported
Affiliation Address: Not reported
Affiliation City: Not reported
Affiliation State: Not reported
Affiliation Country: Not reported
Affiliation Zip: Not reported
Affiliation Phone: (415) 863-1820,

Affiliation Type Desc: Property Owner
Entity Name: Nibbi Investments
Entity Title: Not reported
Affiliation Address: 1000 Brannan Street Suite 102
Affiliation City: San Francisco
Affiliation State: CA
Affiliation Country: United States
Affiliation Zip: 94103
Affiliation Phone: (415) 863-1820,

E26
ESE
< 1/8
0.073 mi.
386 ft.

A.P. GREEN
580 INDIANA ST
SAN FRANCISCO, CA

UST U004003396
N/A

Site 5 of 7 in cluster E

Relative:
Higher

SAN FRANCISCO CO. UST:

Actual:
46 ft.

Name: A.P. GREEN
Address: 580 INDIANA ST
Facility ID: 7998
Facility Status: Not reported
Number Of Tanks: 1
Owner/Operator Name: Not reported
Owner/Operator Title: Not reported
Owner Name: Not reported
Care Of Addr: Not reported
2nd Care Of Addr: Not reported
Mailing Address: Not reported
Mailing City,St,Zip: Not reported
Permit Number: Not reported
Permit Approved By: Not reported
Permit Expiration Date: Not reported
Applications: Not reported
Application Date: 9/19/1990
Application Name: Not reported
Action Type: Not reported
Yr Spill/Overfill Installed1: Not reported
Yr Spill/Overfill Installed2: Not reported
Yr Spill/Overfill Installed3: Not reported

Tank ID: Not reported
Tank Test: Not reported
Local Tank Id: Not reported
Tank Manufacturer: Not reported
Compartmentalized Tank: Not reported
Of Tank Compartments: Not reported
Date Tank Installed: Not reported

Map ID
Direction
Distance
Elevation

MAP FINDINGS

Site

Database(s)

EDR ID Number
EPA ID Number

A.P. GREEN (Continued)

U004003396

Tank Capacity:	Not reported
Additional Desc:	Not reported
Tank Use:	Not reported
Petroleum Type:	Not reported
Common Name:	Not reported
Case Number:	Not reported
Type Of Tank:	Not reported
Primary Tank Material:	Not reported
Secondary Tank Material:	Not reported
Tank Interior Lining:	Not reported
Date Interior Lining Install:	Not reported
Date Closed:	Not reported
UST Close ID:	739
Type Of Spill Protection:	Not reported
Date Alarm Overfill Protection Installed:	Not reported
Date Ball Float Overfill Protection Installed:	Not reported
Date Fill Tube Shut Overfill Protection Installed:	Not reported
Overfill Protection Exempt:	Not reported
Othr Tnk Corrosive Prtctn:	Not reported
Date Corrosive Prtctn Install:	Not reported
Tank Leak Detection (single walled):	Not reported
Tank Leak Detection (double wall):	Not reported
Estimated Date Last Used:	Not reported
Estimated Qty Of Substance Remaining:	Not reported
Tank Filled With Inert Material:	Not reported
Piping System Type (Underground):	Not reported
Piping System Type (Aboveground):	Not reported
Piping Construction (Underground):	Not reported
Piping Manufacturer (Underground):	Not reported
Piping Construction (Aboveground):	Not reported
Piping Manufacturer (Aboveground):	Not reported
Piping Material & Corrosion Protection (Underground):	Not reported
Piping Material & Corrosion Protection (Aboveground):	Not reported
Piping Leak Detection (Undrgrnd - Single Wall):	Not reported
Piping Leak Detection (2nd Contained):	Not reported
Piping Leak Detection (Emrgncy Gnrtrs):	Not reported
Pipe Integrity Test, Underground:	Not reported
Piping Leak Detection (Aboveground - Single Wall):	Not reported
Piping Leak Detection (Underground - 2nd Contained):	Not reported
Piping Leak Detection Underground (Emrgncy Gnrtrs):	Not reported
Pipe Integrity Test, Aboveground:	Not reported
Date Dispenser Containment Installed:	Not reported
Dispenser Containment Type:	Not reported
Date Certified (Tank Unit):	Not reported
Certified Date:	Not reported
Last Annual Monitoring Cert:	Not reported
2nd Containment Test:	Not reported
Spill Containment Present:	Not reported
Drop Tube Present:	Not reported
Striker Plate Present:	Not reported
Alarm Present:	Not reported
Ball Float Present:	Not reported
Fill Tube Present:	Not reported
Other Tank Leak Detection Present:	Not reported
Permit Status:	Not reported

Map ID
 Direction
 Distance
 Elevation

MAP FINDINGS

Site

Database(s)

EDR ID Number
 EPA ID Number

E27
ESE
 < 1/8
 0.073 mi.
 386 ft.

A.P. GREEN (FORMER)
580 INDIANA STREET
SAN FRANCISCO, CA 94107

Site 6 of 7 in cluster E

LUST S101308308
Cortese N/A
HIST CORTESE
CERS

Relative:
Higher

SAN FRANCISCO CO. LUST:

Actual:
 46 ft.

Name: A.P. Green
 Address: 580 Indiana Street
 City: San Francisco
 Region: SAN FRANCISCO
 Facility ID: 38-0011
 Facility Status: Case Closed
 Case Number: 10371
 Case Type: Soil only
 Release Date: 11/29/1990
 Discovered Date: 11/6/1990
 Substance: Gasoline
 Substance Qty: Not reported
 How Discovered: Tank Closure
 How Stopped: Close Tank
 Report Date: 11/29/1990
 Case Closed: 2/9/1995
 Closed Date: 2/9/1995
 Leak Source: Tank
 Leak Cause: Structure Failure
 Leak Confirmed: Not reported
 Entered Date: 1/27/1995
 Number of Wells: Not reported
 Regional Board: San Francisco Bay Region
 Local Agency: 38000
 Lead Agency: Local Agency
 Program: LOP
 Responsible Party: Not reported
 RP Address: Not reported
 Operator: Not reported
 Staff Initial: VP
 Facility Staff: SC
 Cross Street: 18TH ST
 NOR Date: 1/27/1995
 MTBE Current: Not reported
 MTBE Current Date: Not reported
 MTBE: NT
 Maximum MTBE Soil: Not reported
 Maximum MTBE GW: Not reported
 MTBE DATE: Not reported
 Review Date: Not reported
 Workplan Submitted: Not reported
 Assessment Underway: 11/14/1990
 Pollution Characterization: Not reported
 Corrective Action Plan: Not reported
 Remediation Underway: Not reported
 Monitoring Begun: Not reported
 Funding: Federal
 Interim Remediation: No
 Priority: Not reported
 Abatement: No Action Taken - no action has as yet been taken at the site
 Enforcement Type: NOR
 Enforcement Due Date: 1/27/1995

Map ID
Direction
Distance
Elevation

MAP FINDINGS

Site

Database(s)

EDR ID Number
EPA ID Number

A.P. GREEN (FORMER) (Continued)

S101308308

Basin: Downtown Basin
Beneficial Use: No
Lat/Long: Not reported
CUFID: Not reported
Suspended: No
Stopped Date: 1/15/1991
Free Product: No
Depth to Grnd Wtr: Not reported
Gradient: Not reported
Benzene: Not reported
Primary Substance: Gasoline
Enforcement Type: Not reported
Amount of Free Produce: Not reported
Benzene Test: Not reported
Maximum Soil GW: Not reported
Max Soil Concentration: Not reported
TPH Tested: Not reported
Max TPH GW: Not reported
Max TPH Soil: Not reported
TPH Date: Not reported
Block: Not reported
Lot: Not reported
Notify: False
TPH Current: Not reported
TPH Current Date: Not reported
Grnd Wtr Qualifier: Not reported
Soil Qualifier: Not reported
Comments: Not reported
Summary: Not reported

LUST:

Name: A.P. GREEN (FORMER)
Address: 580 INDIANA STREET
City,State,Zip: SAN FRANCISCO, CA 94107
Lead Agency: SAN FRANCISCO COUNTY
Case Type: LUST Cleanup Site
Geo Track: http://geotracker.waterboards.ca.gov/profile_report.asp?global_id=T0607500012
Global Id: T0607500012
Latitude: 37.763012
Longitude: -122.392028
Status: Completed - Case Closed
Status Date: 02/09/1995
Case Worker: SC
RB Case Number: 38-0011
Local Agency: SAN FRANCISCO COUNTY
File Location: Not reported
Local Case Number: 10371
Potential Media Affect: Soil
Potential Contaminants of Concern: Gasoline
Site History: Not reported

LUST:

Global Id: T0607500012
Contact Type: Regional Board Caseworker
Contact Name: Regional Water Board
Organization Name: SAN FRANCISCO BAY RWQCB (REGION 2)
Address: 1515 CLAY ST SUITE 1400

Map ID
Direction
Distance
Elevation

MAP FINDINGS

Site

Database(s)

EDR ID Number
EPA ID Number

A.P. GREEN (FORMER) (Continued)

S101308308

City: OAKLAND
Email: Not reported
Phone Number: Not reported

Global Id: T0607500012
Contact Type: Local Agency Caseworker
Contact Name: STEPHANIE CUSHING
Organization Name: SAN FRANCISCO COUNTY
Address: 1390 MARKET STREET #210
City: SAN FRANCISCO
Email: stephanie.cushing@sfdph.org
Phone Number: Not reported

LUST:

Global Id: T0607500012
Action Type: Other
Date: 11/06/1990
Action: Leak Discovery

Global Id: T0607500012
Action Type: Other
Date: 01/02/1965
Action: Leak Reported

Global Id: T0607500012
Action Type: ENFORCEMENT
Date: 01/27/1995
Action: Notice of Responsibility

LUST:

Global Id: T0607500012
Status: Open - Case Begin Date
Status Date: 11/06/1990

Global Id: T0607500012
Status: Completed - Case Closed
Status Date: 02/09/1995

LUST REG 2:

Region: 2
Facility Id: 38-0011
Facility Status: Case Closed
Case Number: 10371
How Discovered: Not reported
Leak Cause: Not reported
Leak Source: Not reported
Date Leak Confirmed: Not reported
Oversight Program: LUST
Prelim. Site Assessment Workplan Submitted: Not reported
Preliminary Site Assessment Began: Not reported
Pollution Characterization Began: Not reported
Pollution Remediation Plan Submitted: Not reported
Date Remediation Action Underway: Not reported
Date Post Remedial Action Monitoring Began: Not reported

Map ID
Direction
Distance
Elevation

MAP FINDINGS

Site

Database(s)

EDR ID Number
EPA ID Number

A.P. GREEN (FORMER) (Continued)

S101308308

CORTESE:

Name: A.P. GREEN (FORMER)
Address: 580 INDIANA STREET
City,State,Zip: SAN FRANCISCO, CA 94107
Region: CORTESE
Envirostor Id: Not reported
Global ID: T0607500012
Site/Facility Type: LUST CLEANUP SITE
Cleanup Status: COMPLETED - CASE CLOSED
Status Date: Not reported
Site Code: Not reported
Latitude: Not reported
Longitude: Not reported
Owner: Not reported
Enf Type: Not reported
Swat R: Not reported
Flag: active
Order No: Not reported
Waste Discharge System No: Not reported
Effective Date: Not reported
Region 2: Not reported
WID Id: Not reported
Solid Waste Id No: Not reported
Waste Management Uit Name: Not reported
File Name: Active Open

HIST CORTESE:

edr_fname: AP GREEN INDUSTRIES
edr_fadd1: 580 INDIANA
City,State,Zip: SAN FRANCISCO, CA
Region: CORTESE
Facility County Code: 38
Reg By: LTNKA
Reg Id: 38-0011

CERS:

Name: A.P. GREEN (FORMER)
Address: 580 INDIANA STREET
City,State,Zip: SAN FRANCISCO, CA 94107
Site ID: 214915
CERS ID: T0607500012
CERS Description: Leaking Underground Storage Tank Cleanup Site

Affiliation:

Affiliation Type Desc: Regional Board Caseworker
Entity Name: Regional Water Board - SAN FRANCISCO BAY RWQCB (REGION 2)
Entity Title: Not reported
Affiliation Address: 1515 CLAY ST SUITE 1400
Affiliation City: OAKLAND
Affiliation State: CA
Affiliation Country: Not reported
Affiliation Zip: Not reported
Affiliation Phone: ,

Affiliation Type Desc: Local Agency Caseworker
Entity Name: STEPHANIE CUSHING - SAN FRANCISCO COUNTY

Map ID
 Direction
 Distance
 Elevation

MAP FINDINGS

Site

Database(s)

EDR ID Number
 EPA ID Number

A.P. GREEN (FORMER) (Continued)

S101308308

Entity Title: Not reported
 Affiliation Address: 1390 MARKET STREET #210
 Affiliation City: SAN FRANCISCO
 Affiliation State: CA
 Affiliation Country: Not reported
 Affiliation Zip: Not reported
 Affiliation Phone: ,

C28
West
< 1/8
0.074 mi.
390 ft.

MACIEL CLARENCE
200 MISSISSIPPI
SAN FRANCISCO, CA
Site 11 of 23 in cluster C

EDR Hist Auto **1009000833**
N/A

Relative:
Higher

EDR Hist Auto

Actual:
42 ft.

Year:	Name:	Type:
1953	MACIEL CLARENCE	GASOLINE STATIONS
1958	MACIEL CLARENCE TEXACO SERVICE	GASOLINE STATIONS
1958	MACIEL CLARENCE TEXACO SERVICE	GASOLINE STATIONS
1966	ZORRILLO SERVICE	GASOLINE STATIONS
1966	ZORRILLO SERVICE	GASOLINE STATIONS
1971	WILGABA GULF SERVICE STATION	GASOLINE STATIONS
1977	WILGABA OLYMPIC SERVICE STATION	GASOLINE STATIONS
1977	WILGABA OLYMPIC SERVICE STATION	GASOLINE STATIONS
1982	POTRERO AUTOMOTIVE & GAS	GASOLINE STATIONS
1982	POTRERO AUTOMOTIVE & GAS	GASOLINE STATIONS

C29
West
< 1/8
0.074 mi.
390 ft.

LOUIE PROPERTY
200 MISSISSIPPI ST
SAN FRANCISCO, CA 94107
Site 12 of 23 in cluster C

LUST **S101308330**
Cortese **N/A**
HIST CORTESE
CERS

Relative:
Higher

SAN FRANCISCO CO. LUST:

Actual:
42 ft.

Name: Louie Property
 Address: 200 Mississippi St
 City: San Francisco
 Region: SAN FRANCISCO
 Facility ID: 38-0770
 Facility Status: Not reported
 Case Number: 10598
 Case Type: Other ground water affected
 Release Date: 3/23/1988
 Discovered Date: 3/31/1988
 Substance: Gasoline
 Substance Qty: Not reported
 How Discovered: Tank Closure
 How Stopped: Close Tank
 Report Date: 3/23/1988
 Case Closed: Not reported
 Closed Date: Not reported
 Leak Source: Unknown
 Leak Cause: Unknown
 Leak Confirmed: 3/23/1988

Map ID
Direction
Distance
Elevation

MAP FINDINGS

Site

Database(s)

EDR ID Number
EPA ID Number

LOUIE PROPERTY (Continued)

S101308330

Entered Date: 2/7/1996
Number of Wells: Not reported
Regional Board: San Francisco Bay Region
Local Agency: 38000
Lead Agency: Local Agency
Program: LOP
Responsible Party: WALTER LOUIE
RP Address: Not reported
Operator: Not reported
Staff Initial: VP
Facility Staff: MA
Cross Street: Not reported
NOR Date: 2/7/1996
MTBE Current: Not reported
MTBE Current Date: Not reported
MTBE: NT
Maximum MTBE Soil: Not reported
Maximum MTBE GW: Not reported
MTBE DATE: Not reported
Review Date: 9/27/1999
Workplan Submitted: 6/24/1997
Assessment Underway: Not reported
Pollution Characterization: Not reported
Corrective Action Plan: Not reported
Remediation Underway: Not reported
Monitoring Begun: Not reported
Funding: Federal
Interim Remediation: No
Priority: Moderate Priority Site
Abatement: Not reported
Enforcement Type: NOR
Enforcement Due Date: 2/27/1997
Basin: Downtown Basin
Beneficial Use: No
Lat/Long: Not reported
CUFID: Not reported
Suspended: No
Stopped Date: 3/23/1988
Free Product: No
Depth to Grnd Wtr: Not reported
Gradient: Not reported
Benzene: Not reported
Primary Substance: Gasoline & Waste
Enforcement Type: Not reported
Amount of Free Produce: Not reported
Benzene Test: YES
Maximum Soil GW: Not reported
Max Soil Concentration: Not reported
TPH Tested: YES
Max TPH GW: Not reported
Max TPH Soil: 39000
TPH Date: 4/5/1988
Block: Not reported
Lot: Not reported
Notify: False
TPH Current: Not reported
TPH Current Date: Not reported

Map ID
Direction
Distance
Elevation

MAP FINDINGS

Site

Database(s)

EDR ID Number
EPA ID Number

LOUIE PROPERTY (Continued)

S101308330

Grnd Wtr Qualifier: Not reported
Soil Qualifier: Not reported
Comments: Not reported
Summary: 3/23/88 [leak]

LUST:

Name: LOUIE PROPERTY
Address: 200 MISSISSIPPI ST
City,State,Zip: SAN FRANCISCO, CA 94107
Lead Agency: SAN FRANCISCO COUNTY
Case Type: LUST Cleanup Site
Geo Track: http://geotracker.waterboards.ca.gov/profile_report.asp?global_id=T0607500174
Global Id: T0607500174
Latitude: 37.763809
Longitude: -122.394971
Status: Completed - Case Closed
Status Date: 04/29/2006
Case Worker: MA
RB Case Number: 38-0770
Local Agency: SAN FRANCISCO COUNTY
File Location: Not reported
Local Case Number: 10598
Potential Media Affect: Other Groundwater (uses other than drinking water)
Potential Contaminants of Concern: Gasoline
Site History: Not reported

LUST:

Global Id: T0607500174
Contact Type: Local Agency Caseworker
Contact Name: MAMDOUH AWWAD
Organization Name: SAN FRANCISCO COUNTY
Address: 1390 MARKET STREET, #210
City: SAN FRANCISCO
Email: mamdouh.awwad@sfdph.org
Phone Number: Not reported

Global Id: T0607500174
Contact Type: Regional Board Caseworker
Contact Name: Regional Water Board
Organization Name: SAN FRANCISCO BAY RWQCB (REGION 2)
Address: 1515 CLAY ST SUITE 1400
City: OAKLAND
Email: Not reported
Phone Number: Not reported

LUST:

Global Id: T0607500174
Action Type: ENFORCEMENT
Date: 06/30/2003
Action: Site Visit / Inspection / Sampling

Global Id: T0607500174
Action Type: ENFORCEMENT
Date: 02/27/1997
Action: Notice of Responsibility

Global Id: T0607500174

Map ID
Direction
Distance
Elevation

MAP FINDINGS

Site

Database(s)

EDR ID Number
EPA ID Number

LOUIE PROPERTY (Continued)

S101308330

Action Type: Other
Date: 03/31/1988
Action: Leak Discovery

Global Id: T0607500174
Action Type: Other
Date: 03/31/1988
Action: Leak Reported

LUST:

Global Id: T0607500174
Status: Open - Case Begin Date
Status Date: 03/23/1988

Global Id: T0607500174
Status: Open - Site Assessment
Status Date: 03/23/1988

Global Id: T0607500174
Status: Completed - Case Closed
Status Date: 04/29/2006

LUST REG 2:

Region: 2
Facility Id: 38-0770
Facility Status: Preliminary site assessment workplan submitted
Case Number: 10598
How Discovered: Not reported
Leak Cause: Not reported
Leak Source: Not reported
Date Leak Confirmed: Not reported
Oversight Program: LUST
Prelim. Site Assesment Wokplan Submitted: 3/23/1988
Preliminary Site Assesment Began: Not reported
Pollution Characterization Began: Not reported
Pollution Remediation Plan Submitted: Not reported
Date Remediation Action Underway: Not reported
Date Post Remedial Action Monitoring Began: Not reported

CORTESE:

Name: LOUIE PROPERTY
Address: 200 MISSISSIPPI ST
City,State,Zip: SAN FRANCISCO, CA 94107
Region: CORTESE
Envirostor Id: Not reported
Global ID: T0607500174
Site/Facility Type: LUST CLEANUP SITE
Cleanup Status: COMPLETED - CASE CLOSED
Status Date: Not reported
Site Code: Not reported
Latitude: Not reported
Longitude: Not reported
Owner: Not reported
Enf Type: Not reported
Swat R: Not reported

Map ID
Direction
Distance
Elevation

MAP FINDINGS

Site

Database(s)

EDR ID Number
EPA ID Number

LOUIE PROPERTY (Continued)

S101308330

Flag: active
Order No: Not reported
Waste Discharge System No: Not reported
Effective Date: Not reported
Region 2: Not reported
WID Id: Not reported
Solid Waste Id No: Not reported
Waste Management Uit Name: Not reported
File Name: Active Open

HIST CORTESE:

edr_fname: LOUIE PROPERTY
edr_fadd1: 200 MISSISSIPPI
City,State,Zip: SAN FRANCISCO, CA
Region: CORTESE
Facility County Code: 38
Reg By: LTNKA
Reg Id: 38-0204

CERS:

Name: LOUIE PROPERTY
Address: 200 MISSISSIPPI ST
City,State,Zip: SAN FRANCISCO, CA 94107
Site ID: 258085
CERS ID: T0607500174
CERS Description: Leaking Underground Storage Tank Cleanup Site

Affiliation:

Affiliation Type Desc: Regional Board Caseworker
Entity Name: Regional Water Board - SAN FRANCISCO BAY RWQCB (REGION 2)
Entity Title: Not reported
Affiliation Address: 1515 CLAY ST SUITE 1400
Affiliation City: OAKLAND
Affiliation State: CA
Affiliation Country: Not reported
Affiliation Zip: Not reported
Affiliation Phone: ,

Affiliation Type Desc: Local Agency Caseworker
Entity Name: MAMDOUH AWWAD - SAN FRANCISCO COUNTY
Entity Title: Not reported
Affiliation Address: 1390 MARKET STREET, #210
Affiliation City: SAN FRANCISCO
Affiliation State: CA
Affiliation Country: Not reported
Affiliation Zip: Not reported
Affiliation Phone: ,

Map ID
 Direction
 Distance
 Elevation

MAP FINDINGS

Site

Database(s)

EDR ID Number
 EPA ID Number

F30
SW
< 1/8
0.075 mi.
396 ft.

ANNA STERN
1200 18TH ST
SAN FRANCISCO, CA 94107

RCRA NonGen / NLR

1025838573
CAC003018169

Site 1 of 5 in cluster F

Relative:
Higher
Actual:
80 ft.

RCRA Listings:		20190605
Date Form Received by Agency:		20190605
Handler Name:	ANNA STERN	
Handler Address:		1200 18TH ST
Handler City,State,Zip:		SAN FRANCISCO, CA 94107
EPA ID:		CAC003018169
Contact Name:		ANNA STERN
Contact Address:		1200 18TH ST
Contact City,State,Zip:		SAN FRANCISCO, CA 94107
Contact Telephone:		415-255-7234
Contact Fax:		Not reported
Contact Email:		SARA.GOMEZ@SYNERGYCOMPANIES.ORG
Contact Title:		Not reported
EPA Region:		09
Land Type:		Not reported
Federal Waste Generator Description:		Not a generator, verified
Non-Notifier:		Not reported
Biennial Report Cycle:		Not reported
Accessibility:		Not reported
Active Site Indicator:		Handler Activities
State District Owner:		Not reported
State District:		Not reported
Mailing Address:		1200 18TH ST
Mailing City,State,Zip:		SAN FRANCISCO, CA 94107
Owner Name:	ANNA STERN	
Owner Type:		Other
Operator Name:	ANNA STERN	
Operator Type:		Other
Short-Term Generator Activity:		No
Importer Activity:		No
Mixed Waste Generator:		No
Transporter Activity:		No
Transfer Facility Activity:		No
Recycler Activity with Storage:		No
Small Quantity On-Site Burner Exemption:		No
Smelting Melting and Refining Furnace Exemption:		No
Underground Injection Control:		No
Off-Site Waste Receipt:		No
Universal Waste Indicator:		Yes
Universal Waste Destination Facility:		Yes
Federal Universal Waste:		No
Active Site Fed-Reg Treatment Storage and Disposal Facility:		Not reported
Active Site Converter Treatment storage and Disposal Facility:		Not reported
Active Site State-Reg Treatment Storage and Disposal Facility:		Not reported
Active Site State-Reg Handler:		---
Federal Facility Indicator:		Not reported
Hazardous Secondary Material Indicator:		N
Sub-Part K Indicator:		Not reported
Commercial TSD Indicator:		No
Treatment Storage and Disposal Type:		Not reported
2018 GPRA Permit Baseline:		Not on the Baseline
2018 GPRA Renewals Baseline:		Not on the Baseline
Permit Renewals Workload Universe:		Not reported

Map ID
 Direction
 Distance
 Elevation

MAP FINDINGS

Site

Database(s)

EDR ID Number
 EPA ID Number

ANNA STERN (Continued)

1025838573

Permit Workload Universe:	Not reported
Permit Progress Universe:	Not reported
Post-Closure Workload Universe:	Not reported
Closure Workload Universe:	Not reported
202 GPRA Corrective Action Baseline:	No
Corrective Action Workload Universe:	No
Subject to Corrective Action Universe:	No
Non-TSDFs Where RCRA CA has Been Imposed Universe:	No
TSDFs Potentially Subject to CA Under 3004 (u)/(v) Universe:	No
TSDFs Only Subject to CA under Discretionary Auth Universe:	No
Corrective Action Priority Ranking:	No NCAPS ranking
Environmental Control Indicator:	No
Institutional Control Indicator:	No
Human Exposure Controls Indicator:	N/A
Groundwater Controls Indicator:	N/A
Operating TSDF Universe:	Not reported
Full Enforcement Universe:	Not reported
Significant Non-Complier Universe:	No
Unaddressed Significant Non-Complier Universe:	No
Addressed Significant Non-Complier Universe:	No
Significant Non-Complier With a Compliance Schedule Universe:	No
Financial Assurance Required:	Not reported
Handler Date of Last Change:	20190627
Recognized Trader-Importer:	No
Recognized Trader-Exporter:	No
Importer of Spent Lead Acid Batteries:	No
Exporter of Spent Lead Acid Batteries:	No
Recycler Activity Without Storage:	No
Manifest Broker:	No
Sub-Part P Indicator:	No

Handler - Owner Operator:

Owner/Operator Indicator:	Owner
Owner/Operator Name: ANNA STERN	
Legal Status:	Other
Date Became Current:	Not reported
Date Ended Current:	Not reported
Owner/Operator Address:	1200 18TH ST
Owner/Operator City,State,Zip:	SAN FRANCISCO, CA 94107
Owner/Operator Telephone:	415-255-7234
Owner/Operator Telephone Ext:	Not reported
Owner/Operator Fax:	Not reported
Owner/Operator Email:	Not reported

Owner/Operator Indicator:	Operator
Owner/Operator Name: ANNA STERN	
Legal Status:	Other
Date Became Current:	Not reported
Date Ended Current:	Not reported
Owner/Operator Address:	1200 18TH ST
Owner/Operator City,State,Zip:	SAN FRANCISCO, CA 94107
Owner/Operator Telephone:	415-255-7234
Owner/Operator Telephone Ext:	Not reported
Owner/Operator Fax:	Not reported
Owner/Operator Email:	Not reported

Map ID
Direction
Distance
Elevation

MAP FINDINGS

Site

Database(s)

EDR ID Number
EPA ID Number

ANNA STERN (Continued)

1025838573

Historic Generators:

Receive Date: 20190605
Handler Name: ANNA STERN
Federal Waste Generator Description: Not a generator, verified
State District Owner: Not reported
Large Quantity Handler of Universal Waste: No
Recognized Trader Importer: No
Recognized Trader Exporter: No
Spent Lead Acid Battery Importer: No
Spent Lead Acid Battery Exporter: No
Current Record: Yes
Non Storage Recycler Activity: Not reported
Electronic Manifest Broker: Not reported

List of NAICS Codes and Descriptions:

NAICS Code: 56299
NAICS Description: ALL OTHER WASTE MANAGEMENT SERVICES

Facility Has Received Notices of Violations:

Violations: No Violations Found

Evaluation Action Summary:

Evaluations: No Evaluations Found

**C31
WNW
< 1/8
0.080 mi.
421 ft.**

**KEVEL HOME PERFORMANCE
156 MISSISSIPPI ST
SAN FRANCISCO, CA 94107**

RCRA NonGen / NLR

**1024868382
CAL000436986**

Site 13 of 23 in cluster C

**Relative:
Lower**

RCRA Listings:

**Actual:
27 ft.**

Date Form Received by Agency: 20180618
Handler Name: KEVEL HOME PERFORMANCE
Handler Address: 156 MISSISSIPPI ST
Handler City,State,Zip: SAN FRANCISCO, CA 94107
EPA ID: CAL000436986
Contact Name: JEFF PELLO
Contact Address: 840 COLE ST STE 3
Contact City,State,Zip: SAN FRANCISCO, CA 94117
Contact Telephone: 415-533-7564
Contact Fax: Not reported
Contact Email: JEFF@KEVELHOME.COM
Contact Title: Not reported
EPA Region: 09
Land Type: Not reported
Federal Waste Generator Description: Not a generator, verified
Non-Notifier: Not reported
Biennial Report Cycle: Not reported
Accessibility: Not reported
Active Site Indicator: Handler Activities
State District Owner: Not reported
State District: Not reported
Mailing Address: 156 MISSISSIPPI ST
Mailing City,State,Zip: SAN FRANCISCO, CA 94107
Owner Name: JEFF PELLO AND BRAIN BESOLD

Map ID
 Direction
 Distance
 Elevation

MAP FINDINGS

Site

Database(s)

EDR ID Number
 EPA ID Number

KEVEL HOME PERFORMANCE (Continued)

1024868382

Owner Type:		Other
Operator Name:	JEFF PELLO	
Operator Type:		Other
Short-Term Generator Activity:		No
Importer Activity:		No
Mixed Waste Generator:		No
Transporter Activity:		No
Transfer Facility Activity:		No
Recycler Activity with Storage:		No
Small Quantity On-Site Burner Exemption:		No
Smelting Melting and Refining Furnace Exemption:		No
Underground Injection Control:		No
Off-Site Waste Receipt:		No
Universal Waste Indicator:		Yes
Universal Waste Destination Facility:		Yes
Federal Universal Waste:		No
Active Site Fed-Reg Treatment Storage and Disposal Facility:		Not reported
Active Site Converter Treatment storage and Disposal Facility:		Not reported
Active Site State-Reg Treatment Storage and Disposal Facility:		Not reported
Active Site State-Reg Handler:		---
Federal Facility Indicator:		Not reported
Hazardous Secondary Material Indicator:		N
Sub-Part K Indicator:		Not reported
Commercial TSD Indicator:		No
Treatment Storage and Disposal Type:		Not reported
2018 GPRA Permit Baseline:		Not on the Baseline
2018 GPRA Renewals Baseline:		Not on the Baseline
Permit Renewals Workload Universe:		Not reported
Permit Workload Universe:		Not reported
Permit Progress Universe:		Not reported
Post-Closure Workload Universe:		Not reported
Closure Workload Universe:		Not reported
202 GPRA Corrective Action Baseline:		No
Corrective Action Workload Universe:		No
Subject to Corrective Action Universe:		No
Non-TSDs Where RCRA CA has Been Imposed Universe:		No
TSDs Potentially Subject to CA Under 3004 (u)/(v) Universe:		No
TSDs Only Subject to CA under Discretionary Auth Universe:		No
Corrective Action Priority Ranking:		No NCAPS ranking
Environmental Control Indicator:		No
Institutional Control Indicator:		No
Human Exposure Controls Indicator:		N/A
Groundwater Controls Indicator:		N/A
Operating TSD Universe:		Not reported
Full Enforcement Universe:		Not reported
Significant Non-Complier Universe:		No
Unaddressed Significant Non-Complier Universe:		No
Addressed Significant Non-Complier Universe:		No
Significant Non-Complier With a Compliance Schedule Universe:		No
Financial Assurance Required:	Not reported	
Handler Date of Last Change:		20180907
Recognized Trader-Importer:		No
Recognized Trader-Exporter:		No
Importer of Spent Lead Acid Batteries:		No
Exporter of Spent Lead Acid Batteries:		No
Recycler Activity Without Storage:		No
Manifest Broker:		No

Map ID
Direction
Distance
Elevation

MAP FINDINGS

Site

Database(s)

EDR ID Number
EPA ID Number

KEVEL HOME PERFORMANCE (Continued)

1024868382

Sub-Part P Indicator: No

Handler - Owner Operator:
Owner/Operator Indicator: Operator
Owner/Operator Name: JEFF PELLO
Legal Status: Other
Date Became Current: Not reported
Date Ended Current: Not reported
Owner/Operator Address: 840 COLE ST STE 3
Owner/Operator City,State,Zip: SAN FRANCISCO, CA 94117
Owner/Operator Telephone: 415-533-7564
Owner/Operator Telephone Ext: Not reported
Owner/Operator Fax: Not reported
Owner/Operator Email: Not reported

Owner/Operator Indicator: Owner
Owner/Operator Name: JEFF PELLO AND BRAIN BESOLD
Legal Status: Other
Date Became Current: Not reported
Date Ended Current: Not reported
Owner/Operator Address: 840 COLE ST STE 3
Owner/Operator City,State,Zip: SAN FRANCISCO, CA 94117
Owner/Operator Telephone: 415-533-7564
Owner/Operator Telephone Ext: Not reported
Owner/Operator Fax: Not reported
Owner/Operator Email: Not reported

Historic Generators:
Receive Date: 20180618
Handler Name: KEVEL HOME PERFORMANCE
Federal Waste Generator Description: Not a generator, verified
State District Owner: Not reported
Large Quantity Handler of Universal Waste: No
Recognized Trader Importer: No
Recognized Trader Exporter: No
Spent Lead Acid Battery Importer: No
Spent Lead Acid Battery Exporter: No
Current Record: Yes
Non Storage Recycler Activity: Not reported
Electronic Manifest Broker: Not reported

List of NAICS Codes and Descriptions:
NAICS Code: 236118
NAICS Description: RESIDENTIAL REMODELERS

Facility Has Received Notices of Violations:
Violations: No Violations Found

Evaluation Action Summary:
Evaluations: No Evaluations Found

Map ID
Direction
Distance
Elevation

MAP FINDINGS

Site

Database(s)

EDR ID Number
EPA ID Number

C32
WNW
< 1/8
0.084 mi.
442 ft.

L&H PAINT PRODUCTS INC.
150 MISSISSIPPI ST
SAN FRANCISCO, CA 94107

SWEEPS UST **S101592222**
CA FID UST **N/A**

Site 14 of 23 in cluster C

Relative:
Lower
Actual:
27 ft.

SWEEPS UST:
Name: L&H PAINT PRODUCTS INC.
Address: 150 MISSISSIPPI ST
City: SAN FRANCISCO
Status: Active
Comp Number: 4063
Number: 9
Board Of Equalization: Not reported
Referral Date: 09-30-92
Action Date: 12-10-91
Created Date: 01-01-01
Owner Tank Id: Not reported
SWRCB Tank Id: Not reported
Tank Status: Not reported
Capacity: Not reported
Active Date: Not reported
Tank Use: Not reported
STG: Not reported
Content: Not reported
Number Of Tanks: Not reported

Name: L&H PAINT PRODUCTS INC.
Address: 150 MISSISSIPPI ST
City: SAN FRANCISCO
Status: Not reported
Comp Number: 4063
Number: Not reported
Board Of Equalization: Not reported
Referral Date: Not reported
Action Date: Not reported
Created Date: Not reported
Owner Tank Id: Not reported
SWRCB Tank Id: 38-000-004063-000001
Tank Status: Not reported
Capacity: 2500
Active Date: Not reported
Tank Use: UNKNOWN
STG: PRODUCT
Content: UNSPECIFIED
Number Of Tanks: 4

Name: L&H PAINT PRODUCTS INC.
Address: 150 MISSISSIPPI ST
City: SAN FRANCISCO
Status: Not reported
Comp Number: 4063
Number: Not reported
Board Of Equalization: Not reported
Referral Date: Not reported
Action Date: Not reported
Created Date: Not reported
Owner Tank Id: Not reported
SWRCB Tank Id: 38-000-004063-000002

Map ID
Direction
Distance
Elevation

MAP FINDINGS

Site

Database(s)

EDR ID Number
EPA ID Number

L&H PAINT PRODUCTS INC. (Continued)

S101592222

Tank Status: Not reported
Capacity: 2500
Active Date: Not reported
Tank Use: UNKNOWN
STG: PRODUCT
Content: UNSPECIFIED
Number Of Tanks: Not reported

Name: L&H PAINT PRODUCTS INC.
Address: 150 MISSISSIPPI ST
City: SAN FRANCISCO
Status: Not reported
Comp Number: 4063
Number: Not reported
Board Of Equalization: Not reported
Referral Date: Not reported
Action Date: Not reported
Created Date: Not reported
Owner Tank Id: Not reported
SWRCB Tank Id: 38-000-004063-000003
Tank Status: Not reported
Capacity: 2500
Active Date: Not reported
Tank Use: UNKNOWN
STG: PRODUCT
Content: UNSPECIFIED
Number Of Tanks: Not reported

Name: L&H PAINT PRODUCTS INC.
Address: 150 MISSISSIPPI ST
City: SAN FRANCISCO
Status: Not reported
Comp Number: 4063
Number: Not reported
Board Of Equalization: Not reported
Referral Date: Not reported
Action Date: Not reported
Created Date: Not reported
Owner Tank Id: Not reported
SWRCB Tank Id: 38-000-004063-000004
Tank Status: Not reported
Capacity: 2500
Active Date: Not reported
Tank Use: UNKNOWN
STG: PRODUCT
Content: UNSPECIFIED
Number Of Tanks: Not reported

CA FID UST:
Facility ID: 38001654
Regulated By: UTNKA
Regulated ID: Not reported
Cortese Code: Not reported
SIC Code: Not reported
Facility Phone: 4150000000
Mail To: Not reported
Mailing Address: 150 MISSISSIPPI ST

Map ID
 Direction
 Distance
 Elevation

MAP FINDINGS

Site

Database(s)

EDR ID Number
 EPA ID Number

L&H PAINT PRODUCTS INC. (Continued)

S101592222

Mailing Address 2: Not reported
 Mailing City,St,Zip: SAN FRANCISCO 94107
 Contact: Not reported
 Contact Phone: Not reported
 DUNs Number: Not reported
 NPDES Number: Not reported
 EPA ID: Not reported
 Comments: Not reported
 Status: Active

**C33
 WNW
 < 1/8
 0.084 mi.
 442 ft.**

**AIRBNB INC
 150 MISSISSIPPI ST
 SAN FRANCISCO, CA 94107
 Site 15 of 23 in cluster C**

**RCRA NonGen / NLR 1026057077
 CAL000453270**

**Relative:
 Lower
 Actual:
 27 ft.**

RCRA Listings:
 Date Form Received by Agency: 20200305
 Handler Name: AIRBNB INC
 Handler Address: 150 MISSISSIPPI ST
 Handler City,State,Zip: SAN FRANCISCO, CA 94107
 EPA ID: CAL000453270
 Contact Name: ASHE CLEVELAND
 Contact Address: 150 MISSISSIPPI ST
 Contact City,State,Zip: SAN FRANCISCO, CA 94107
 Contact Telephone: 925-819-6451
 Contact Fax: Not reported
 Contact Email: ASHE.CLEVELAND@EXT.AIRBNB.COM
 Contact Title: Not reported
 EPA Region: 09
 Land Type: Not reported
 Federal Waste Generator Description: Not a generator, verified
 Non-Notifier: Not reported
 Biennial Report Cycle: Not reported
 Accessibility: Not reported
 Active Site Indicator: Not reported
 State District Owner: Not reported
 State District: Not reported
 Mailing Address: 150 MISSISSIPPI ST
 Mailing City,State,Zip: SAN FRANCISCO, CA 94107
 Owner Name: AIRBNB INC
 Owner Type: Other
 Operator Name: ASHE CLEVELAND
 Operator Type: Other
 Short-Term Generator Activity: No
 Importer Activity: No
 Mixed Waste Generator: No
 Transporter Activity: No
 Transfer Facility Activity: No
 Recycler Activity with Storage: No
 Small Quantity On-Site Burner Exemption: No
 Smelting Melting and Refining Furnace Exemption: No
 Underground Injection Control: No
 Off-Site Waste Receipt: No
 Universal Waste Indicator: No
 Universal Waste Destination Facility: No
 Federal Universal Waste: No
 Active Site Fed-Reg Treatment Storage and Disposal Facility: Not reported

Map ID
 Direction
 Distance
 Elevation

MAP FINDINGS

Site

Database(s)

EDR ID Number
 EPA ID Number

AIRBNB INC (Continued)

1026057077

Active Site Converter Treatment storage and Disposal Facility:	Not reported
Active Site State-Reg Treatment Storage and Disposal Facility:	Not reported
Active Site State-Reg Handler:	---
Federal Facility Indicator:	Not reported
Hazardous Secondary Material Indicator:	N
Sub-Part K Indicator:	Not reported
Commercial TSD Indicator:	No
Treatment Storage and Disposal Type:	Not reported
2018 GPRA Permit Baseline:	Not on the Baseline
2018 GPRA Renewals Baseline:	Not on the Baseline
Permit Renewals Workload Universe:	Not reported
Permit Workload Universe:	Not reported
Permit Progress Universe:	Not reported
Post-Closure Workload Universe:	Not reported
Closure Workload Universe:	Not reported
202 GPRA Corrective Action Baseline:	No
Corrective Action Workload Universe:	No
Subject to Corrective Action Universe:	No
Non-TSDFs Where RCRA CA has Been Imposed Universe:	No
TSDFs Potentially Subject to CA Under 3004 (u)/(v) Universe:	No
TSDFs Only Subject to CA under Discretionary Auth Universe:	No
Corrective Action Priority Ranking:	No NCAPS ranking
Environmental Control Indicator:	No
Institutional Control Indicator:	No
Human Exposure Controls Indicator:	N/A
Groundwater Controls Indicator:	N/A
Operating TSDF Universe:	Not reported
Full Enforcement Universe:	Not reported
Significant Non-Complier Universe:	No
Unaddressed Significant Non-Complier Universe:	No
Addressed Significant Non-Complier Universe:	No
Significant Non-Complier With a Compliance Schedule Universe:	No
Financial Assurance Required:	Not reported
Handler Date of Last Change:	20200306
Recognized Trader-Importer:	No
Recognized Trader-Exporter:	No
Importer of Spent Lead Acid Batteries:	No
Exporter of Spent Lead Acid Batteries:	No
Recycler Activity Without Storage:	No
Manifest Broker:	No
Sub-Part P Indicator:	No

Handler - Owner Operator:

Owner/Operator Indicator:	Operator
Owner/Operator Name: ASHE CLEVELAND	
Legal Status:	Other
Date Became Current:	Not reported
Date Ended Current:	Not reported
Owner/Operator Address:	150 MISSISSIPPI ST
Owner/Operator City,State,Zip:	SAN FRANCISCO, CA 94107
Owner/Operator Telephone:	925-819-6451
Owner/Operator Telephone Ext:	Not reported
Owner/Operator Fax:	Not reported
Owner/Operator Email:	Not reported

Owner/Operator Indicator:	Owner
---------------------------	-------

Map ID
 Direction
 Distance
 Elevation

MAP FINDINGS

Site

Database(s)

EDR ID Number
 EPA ID Number

AIRBNB INC (Continued)

1026057077

Owner/Operator Name: AIRBNB INC
 Legal Status: Other
 Date Became Current: Not reported
 Date Ended Current: Not reported
 Owner/Operator Address: 150 MISSISSIPPI ST
 Owner/Operator City,State,Zip: SAN FRANCISCO, CA 94107
 Owner/Operator Telephone: 559-706-2382
 Owner/Operator Telephone Ext: Not reported
 Owner/Operator Fax: Not reported
 Owner/Operator Email: Not reported

Historic Generators:

Receive Date: 20200305
 Handler Name: AIRBNB INC
 Federal Waste Generator Description: Not a generator, verified
 State District Owner: Not reported
 Large Quantity Handler of Universal Waste: No
 Recognized Trader Importer: No
 Recognized Trader Exporter: No
 Spent Lead Acid Battery Importer: No
 Spent Lead Acid Battery Exporter: No
 Current Record: Yes
 Non Storage Recycler Activity: Not reported
 Electronic Manifest Broker: Not reported

List of NAICS Codes and Descriptions:

NAICS Code: 56299
 NAICS Description: ALL OTHER WASTE MANAGEMENT SERVICES

Facility Has Received Notices of Violations:

Violations: No Violations Found

Evaluation Action Summary:

Evaluations: No Evaluations Found

**C34
 WNW
 < 1/8
 0.084 mi.
 442 ft.**

**L & H PAINT PRODUCTS INC
 150 MISSISSIPPI ST
 SAN FRANCISCO, CA 94107**

**HIST UST U001595269
 N/A**

Site 16 of 23 in cluster C

**Relative:
 Lower
 Actual:
 27 ft.**

HIST UST:
 Name: L & H PAINT PRODUCTS INC
 Address: 150 MISSISSIPPI ST
 City,State,Zip: SAN FRANCISCO, CA 94107
 File Number: Not reported
 URL: Not reported
 Region: STATE
 Facility ID: 00000003293
 Facility Type: Other
 Other Type: PAINT MANUFACTURER
 Contact Name: ANTHONY SANTUCCIO
 Telephone: 4154314766
 Owner Name: L & H PAINT PRODUCTS INC
 Owner Address: 150 MISSISSIPPI ST

Map ID
Direction
Distance
Elevation

MAP FINDINGS

Site

Database(s)

EDR ID Number
EPA ID Number

L & H PAINT PRODUCTS INC (Continued)

U001595269

Owner City,St,Zip: SAN FRANCISCO, CA 94107
Total Tanks: 0004

Tank Num: 001
Container Num: 1
Year Installed: Not reported
Tank Capacity: 00002500
Tank Used for: PRODUCT
Type of Fuel: Not reported
Container Construction Thickness: Not reported
Leak Detection: Visual

Tank Num: 002
Container Num: 2
Year Installed: Not reported
Tank Capacity: 00002500
Tank Used for: PRODUCT
Type of Fuel: Not reported
Container Construction Thickness: Not reported
Leak Detection: Visual

Tank Num: 003
Container Num: 4
Year Installed: Not reported
Tank Capacity: 00002500
Tank Used for: PRODUCT
Type of Fuel: Not reported
Container Construction Thickness: Not reported
Leak Detection: Visual

Tank Num: 004
Container Num: 3
Year Installed: Not reported
Tank Capacity: 00002500
Tank Used for: PRODUCT
Type of Fuel: Not reported
Container Construction Thickness: Not reported
Leak Detection: Visual

**C35
WNW
< 1/8
0.084 mi.
442 ft.**

**L & H PAINT
150 MISSISSIPPI ST
SAN FRANCISCO, CA
Site 17 of 23 in cluster C**

**UST U003916288
N/A**

**Relative:
Lower**

SAN FRANCISCO CO. UST:

**Actual:
27 ft.**

Name: L & H PAINT
Address: 150 MISSISSIPPI ST
Facility ID: 10047
Facility Status: Not reported
Number Of Tanks: 1
Owner/Operator Name: Not reported
Owner/Operator Title: Not reported
Owner Name: Not reported
Care Of Addr: Not reported
2nd Care Of Addr: Not reported
Mailing Address: Not reported
Mailing City,St,Zip: Not reported

Map ID
Direction
Distance
Elevation

MAP FINDINGS

Site

Database(s)

EDR ID Number
EPA ID Number

L & H PAINT (Continued)

U003916288

Permit Number:	Not reported
Permit Approved By:	Not reported
Permit Expiration Date:	Not reported
Applications:	Not reported
Application Date:	2/26/1990
Application Name:	Not reported
Action Type:	Not reported
Yr Spill/Overfill Installed1:	Not reported
Yr Spill/Overfill Installed2:	Not reported
Yr Spill/Overfill Installed3:	Not reported
Tank ID:	Not reported
Tank Test:	Not reported
Local Tank Id:	Not reported
Tank Manufacturer:	Not reported
Compartmentalized Tank:	Not reported
# Of Tank Compartments:	Not reported
Date Tank Installed:	Not reported
Tank Capacity:	Not reported
Additional Desc:	Not reported
Tank Use:	Not reported
Petroleum Type:	Not reported
Common Name:	Not reported
Case Number:	Not reported
Type Of Tank:	Not reported
Primary Tank Material:	Not reported
Secondary Tank Material:	Not reported
Tank Interior Lining:	Not reported
Date Interior Lining Install:	Not reported
Date Closed:	5/10/1991
UST Close ID:	626
Type Of Spill Protection:	Not reported
Date Alarm Overfill Protection Installed:	Not reported
Date Ball Float Overfill Protection Installed:	Not reported
Date Fill Tube Shut Overfill Protection Installed:	Not reported
Overfill Protection Exempt:	Not reported
Othr Tnk Corrosive Prtctn:	Not reported
Date Corrosive Prtctn Install:	Not reported
Tank Leak Detection (single walled):	Not reported
Tank Leak Detection (double wall):	Not reported
Estimated Date Last Used:	Not reported
Estimated Qty Of Substance Remaining:	Not reported
Tank Filled With Inert Material:	Not reported
Piping System Type (Underground):	Not reported
Piping System Type (Aboveground):	Not reported
Piping Construction (Underground):	Not reported
Piping Manufacturer (Underground):	Not reported
Piping Construction (Aboveground):	Not reported
Piping Manufacturer (Aboveground):	Not reported
Piping Material & Corrosion Protection (Underground):	Not reported
Piping Material & Corrosion Protection (Aboveground):	Not reported
Piping Leak Detection (Undrgrnd - Single Wall):	Not reported
Piping Leak Detection (2nd Contained):	Not reported
Piping Leak Detection (Emrgncy Gnrtrs):	Not reported
Pipe Integrity Test, Underground:	Not reported
Piping Leak Detection (Aboveground - Single Wall):	Not reported
Piping Leak Detection (Underground - 2nd Contained):	Not reported

Map ID
 Direction
 Distance
 Elevation

MAP FINDINGS

Site

Database(s)

EDR ID Number
 EPA ID Number

L & H PAINT (Continued)

U003916288

Piping Leak Detection Underground (Emrgncy Gntrrs): Not reported
 Pipe Integrity Test, Aboveground: Not reported
 Date Dispenser Containment Installed: Not reported
 Dispenser Containment Type: Not reported
 Date Certified (Tank Unit): Not reported
 Certified Date: Not reported
 Last Annual Monitoring Cert: Not reported
 2nd Containment Test: Not reported
 Spill Containment Present: Not reported
 Drop Tube Present: Not reported
 Striker Plate Present: Not reported
 Alarm Present: Not reported
 Ball Float Present: Not reported
 Fill Tube Present: Not reported
 Other Tank Leak Detection Present: Not reported
 Permit Status: Not reported

C36
WNW
< 1/8
0.084 mi.
442 ft.

GOOGLE LLC
150 MISSISSIPPI ST
SAN FRANCISCO, CA 94107
Site 18 of 23 in cluster C

RCRA NonGen / NLR 1024845667
CAL000398907

Relative:
Lower
Actual:
27 ft.

RCRA Listings:
 Date Form Received by Agency: 20140716
 Handler Name: GOOGLE LLC
 Handler Address: 150 MISSISSIPPI ST
 Handler City,State,Zip: SAN FRANCISCO, CA 94107
 EPA ID: CAL000398907
 Contact Name: JOE CLARK
 Contact Address: 1600 AMPHITHEATRE PKWY
 Contact City,State,Zip: MOUNTAIN VIEW, CA 94043
 Contact Telephone: 650-921-0508
 Contact Fax: Not reported
 Contact Email: EHS-ENV@GOOGLE.COM
 Contact Title: Not reported
 EPA Region: 09
 Land Type: Not reported
 Federal Waste Generator Description: Not a generator, verified
 Non-Notifier: Not reported
 Biennial Report Cycle: Not reported
 Accessibility: Not reported
 Active Site Indicator: Handler Activities
 State District Owner: Not reported
 State District: Not reported
 Mailing Address: 1600 AMPHITHEATRE PKWY
 Mailing City,State,Zip: MOUNTAIN VIEW, CA 94043
 Owner Name: GOOGLE INC.
 Owner Type: Other
 Operator Name: JOE CLARK
 Operator Type: Other
 Short-Term Generator Activity: No
 Importer Activity: No
 Mixed Waste Generator: No
 Transporter Activity: No
 Transfer Facility Activity: No
 Recycler Activity with Storage: No
 Small Quantity On-Site Burner Exemption: No

Map ID
 Direction
 Distance
 Elevation

MAP FINDINGS

Site

Database(s)

EDR ID Number
 EPA ID Number

GOOGLE LLC (Continued)

1024845667

Smelting Melting and Refining Furnace Exemption:	No
Underground Injection Control:	No
Off-Site Waste Receipt:	No
Universal Waste Indicator:	Yes
Universal Waste Destination Facility:	Yes
Federal Universal Waste:	No
Active Site Fed-Reg Treatment Storage and Disposal Facility:	Not reported
Active Site Converter Treatment storage and Disposal Facility:	Not reported
Active Site State-Reg Treatment Storage and Disposal Facility:	Not reported
Active Site State-Reg Handler:	---
Federal Facility Indicator:	Not reported
Hazardous Secondary Material Indicator:	N
Sub-Part K Indicator:	Not reported
Commercial TSD Indicator:	No
Treatment Storage and Disposal Type:	Not reported
2018 GPRC Permit Baseline:	Not on the Baseline
2018 GPRC Renewals Baseline:	Not on the Baseline
Permit Renewals Workload Universe:	Not reported
Permit Workload Universe:	Not reported
Permit Progress Universe:	Not reported
Post-Closure Workload Universe:	Not reported
Closure Workload Universe:	Not reported
202 GPRC Corrective Action Baseline:	No
Corrective Action Workload Universe:	No
Subject to Corrective Action Universe:	No
Non-TSDs Where RCRA CA has Been Imposed Universe:	No
TSDs Potentially Subject to CA Under 3004 (u)/(v) Universe:	No
TSDs Only Subject to CA under Discretionary Auth Universe:	No
Corrective Action Priority Ranking:	No NCAPS ranking
Environmental Control Indicator:	No
Institutional Control Indicator:	No
Human Exposure Controls Indicator:	N/A
Groundwater Controls Indicator:	N/A
Operating TSD Universe:	Not reported
Full Enforcement Universe:	Not reported
Significant Non-Complier Universe:	No
Unaddressed Significant Non-Complier Universe:	No
Addressed Significant Non-Complier Universe:	No
Significant Non-Complier With a Compliance Schedule Universe:	No
Financial Assurance Required:	Not reported
Handler Date of Last Change:	20180906
Recognized Trader-Importer:	No
Recognized Trader-Exporter:	No
Importer of Spent Lead Acid Batteries:	No
Exporter of Spent Lead Acid Batteries:	No
Recycler Activity Without Storage:	No
Manifest Broker:	No
Sub-Part P Indicator:	No

Handler - Owner Operator:

Owner/Operator Indicator:	Owner
Owner/Operator Name: GOOGLE INC.	
Legal Status:	Other
Date Became Current:	Not reported
Date Ended Current:	Not reported
Owner/Operator Address:	1600 AMPHITHEATRE PKWY

Map ID
 Direction
 Distance
 Elevation

MAP FINDINGS

Site

Database(s)

EDR ID Number
 EPA ID Number

GOOGLE LLC (Continued)

1024845667

Owner/Operator City,State,Zip: MOUNTAIN VIEW, CA 94043
 Owner/Operator Telephone: 510-253-0000
 Owner/Operator Telephone Ext: Not reported
 Owner/Operator Fax: Not reported
 Owner/Operator Email: Not reported

Owner/Operator Indicator: Operator
 Owner/Operator Name: JOE CLARK
 Legal Status: Other
 Date Became Current: Not reported
 Date Ended Current: Not reported
 Owner/Operator Address: 1600 AMPHITHEATRE PKWY
 Owner/Operator City,State,Zip: MOUNTAIN VIEW, CA 94043
 Owner/Operator Telephone: 650-921-0508
 Owner/Operator Telephone Ext: Not reported
 Owner/Operator Fax: Not reported
 Owner/Operator Email: Not reported

Historic Generators:

Receive Date: 20140716
 Handler Name: GOOGLE LLC
 Federal Waste Generator Description: Not a generator, verified
 State District Owner: Not reported
 Large Quantity Handler of Universal Waste: No
 Recognized Trader Importer: No
 Recognized Trader Exporter: No
 Spent Lead Acid Battery Importer: No
 Spent Lead Acid Battery Exporter: No
 Current Record: Yes
 Non Storage Recycler Activity: Not reported
 Electronic Manifest Broker: Not reported

List of NAICS Codes and Descriptions:

NAICS Code: 541511
 NAICS Description: CUSTOM COMPUTER PROGRAMMING SERVICES

Facility Has Received Notices of Violations:

Violations: No Violations Found

Evaluation Action Summary:

Evaluations: No Evaluations Found

C37
WNW
< 1/8
0.084 mi.
442 ft.

L & H PAINT COMPANY
150 MISSISSIPPI ST
SAN FRANCISCO, CA 94107
Site 19 of 23 in cluster C

LUST **S104161866**
Cortese **N/A**
HIST CORTESE
CERS

Relative:
Lower
Actual:
27 ft.

LUST:
 Name: L & H PAINT COMPANY
 Address: 150 MISSISSIPPI ST
 City,State,Zip: SAN FRANCISCO, CA 94107
 Lead Agency: SAN FRANCISCO BAY RWQCB (REGION 2)
 Case Type: LUST Cleanup Site
 Geo Track: http://geotracker.waterboards.ca.gov/profile_report.asp?global_id=T0607500167

Map ID
Direction
Distance
Elevation

MAP FINDINGS

Site

Database(s)

EDR ID Number
EPA ID Number

L & H PAINT COMPANY (Continued)

S104161866

Global Id: T0607500167
Latitude: 37.764412
Longitude: -122.395182
Status: Completed - Case Closed
Status Date: 02/26/1993
Case Worker: UUU
RB Case Number: 38-0195
Local Agency: SAN FRANCISCO COUNTY
File Location: Not reported
Local Case Number: 38-0195
Potential Media Affect: Soil
Potential Contaminants of Concern: Gasoline
Site History: Not reported

LUST:

Global Id: T0607500167
Contact Type: Regional Board Caseworker
Contact Name: Regional Water Board
Organization Name: SAN FRANCISCO BAY RWQCB (REGION 2)
Address: 1515 CLAY ST SUITE 1400
City: OAKLAND
Email: Not reported
Phone Number: Not reported

Global Id: T0607500167
Contact Type: Local Agency Caseworker
Contact Name: UNK
Organization Name: SAN FRANCISCO COUNTY
Address: Not reported
City: r2 UNKNOWN
Email: Not reported
Phone Number: Not reported

LUST:

Global Id: T0607500167
Action Type: Other
Date: 06/01/1990
Action: Leak Discovery

Global Id: T0607500167
Action Type: Other
Date: 06/01/1990
Action: Leak Reported

Global Id: T0607500167
Action Type: Other
Date: 06/01/1990
Action: Leak Stopped

LUST:

Global Id: T0607500167
Status: Open - Case Begin Date
Status Date: 06/01/1990

Global Id: T0607500167
Status: Completed - Case Closed
Status Date: 02/26/1993

Map ID
Direction
Distance
Elevation

MAP FINDINGS

Site

Database(s)

EDR ID Number
EPA ID Number

L & H PAINT COMPANY (Continued)

S104161866

LUST REG 2:

Region: 2
Facility Id: 38-0195
Facility Status: Case Closed
Case Number: 38-0195
How Discovered: Tank Closure
Leak Cause: Structure Failure
Leak Source: Tank
Date Leak Confirmed: Not reported
Oversight Program: LUST
Prelim. Site Assessment Wokplan Submitted: Not reported
Preliminary Site Assesment Began: Not reported
Pollution Characterization Began: Not reported
Pollution Remediation Plan Submitted: Not reported
Date Remediation Action Underway: Not reported
Date Post Remedial Action Monitoring Began: Not reported

CORTESE:

Name: L & H PAINT COMPANY
Address: 150 MISSISSIPPI ST
City,State,Zip: SAN FRANCISCO, CA 94107
Region: CORTESE
Envirostor Id: Not reported
Global ID: T0607500167
Site/Facility Type: LUST CLEANUP SITE
Cleanup Status: COMPLETED - CASE CLOSED
Status Date: Not reported
Site Code: Not reported
Latitude: Not reported
Longitude: Not reported
Owner: Not reported
Enf Type: Not reported
Swat R: Not reported
Flag: active
Order No: Not reported
Waste Discharge System No: Not reported
Effective Date: Not reported
Region 2: Not reported
WID Id: Not reported
Solid Waste Id No: Not reported
Waste Management Uit Name: Not reported
File Name: Active Open

HIST CORTESE:

edr_fname: L & H PAINT COMPANY
edr_fadd1: 150 MISSISSIPPI
City,State,Zip: SAN FRANCISCO, CA 94107
Region: CORTESE
Facility County Code: 38
Reg By: LTNKA
Reg Id: 38-0195

CERS:

Name: L & H PAINT COMPANY
Address: 150 MISSISSIPPI ST

Map ID
 Direction
 Distance
 Elevation

MAP FINDINGS

Site

Database(s)

EDR ID Number
 EPA ID Number

L & H PAINT COMPANY (Continued)

S104161866

City,State,Zip: SAN FRANCISCO, CA 94107
 Site ID: 193305
 CERS ID: T0607500167
 CERS Description: Leaking Underground Storage Tank Cleanup Site

Affiliation:

Affiliation Type Desc: Local Agency Caseworker
 Entity Name: UNK - SAN FRANCISCO COUNTY
 Entity Title: Not reported
 Affiliation Address: Not reported
 Affiliation City: r2 UNKNOWN
 Affiliation State: CA
 Affiliation Country: Not reported
 Affiliation Zip: Not reported
 Affiliation Phone: ,

Affiliation Type Desc: Regional Board Caseworker
 Entity Name: Regional Water Board - SAN FRANCISCO BAY RWQCB (REGION 2)
 Entity Title: Not reported
 Affiliation Address: 1515 CLAY ST SUITE 1400
 Affiliation City: OAKLAND
 Affiliation State: CA
 Affiliation Country: Not reported
 Affiliation Zip: Not reported
 Affiliation Phone: ,

C38
WNW
 < 1/8
 0.084 mi.
 442 ft.

GOOGLE INC
150 MISSISSIPPI ST
SAN FRANCISCO, CA 94107

Site 20 of 23 in cluster C

HIST UST **S118236561**
HAZNET **N/A**
HWTF

Relative:
Lower

Actual:
27 ft.

HIST UST:
 Name: L AND H PAINT PRODUCTS INC
 Address: 150 MISSISSIPPI STREET
 City,State,Zip: SAN FRANCISCO, CA 94107
 File Number: 0002F790
 URL: <http://geotracker.waterboards.ca.gov/ustpdfs/pdf/0002F790.pdf>
 Region: Not reported
 Facility ID: Not reported
 Facility Type: Not reported
 Other Type: Not reported
 Contact Name: Not reported
 Telephone: Not reported
 Owner Name: Not reported
 Owner Address: Not reported
 Owner City,St,Zip: Not reported
 Total Tanks: Not reported

 Tank Num: Not reported
 Container Num: Not reported
 Year Installed: Not reported
 Tank Capacity: Not reported
 Tank Used for: Not reported
 Type of Fuel: Not reported
 Container Construction Thickness: Not reported
 Leak Detection: Not reported

Map ID
Direction
Distance
Elevation

MAP FINDINGS

Site

Database(s)

EDR ID Number
EPA ID Number

GOOGLE INC (Continued)

S118236561

[Click here for Geo Tracker PDF:](#)

HAZNET:

Name:	GOOGLE LLC
Address:	150 MISSISSIPPI ST
Address 2:	Not reported
City,State,Zip:	SAN FRANCISCO, CA 94107
Contact:	JOE CLARK
Telephone:	6509210508
Mailing Name:	Not reported
Mailing Address:	1600 AMPHITHEATRE PKWY
Year:	2017
Gepaid:	CAL000398907
TSD EPA ID:	CAT080014079
CA Waste Code:	331 - Off-specification, aged or surplus organics
Disposal Method:	H141 - Storage, Bulking, And/Or Transfer Off Site--No Treatment/Reovery (H010-H129) Or (H131-H135)
Tons:	0.245
Year:	2017
Gepaid:	CAL000398907
TSD EPA ID:	CAD008302903
CA Waste Code:	331 - Off-specification, aged or surplus organics
Disposal Method:	H141 - Storage, Bulking, And/Or Transfer Off Site--No Treatment/Reovery (H010-H129) Or (H131-H135)
Tons:	0.005
Year:	2017
Gepaid:	CAL000398907
TSD EPA ID:	CAD008302903
CA Waste Code:	352 - Other organic solids
Disposal Method:	H141 - Storage, Bulking, And/Or Transfer Off Site--No Treatment/Reovery (H010-H129) Or (H131-H135)
Tons:	0.01
Year:	2017
Gepaid:	CAL000398907
TSD EPA ID:	CAT080014079
CA Waste Code:	181 - Other inorganic solid waste
Disposal Method:	H141 - Storage, Bulking, And/Or Transfer Off Site--No Treatment/Reovery (H010-H129) Or (H131-H135)
Tons:	0.04
Year:	2016
Gepaid:	CAL000398907
TSD EPA ID:	CAT080014079
CA Waste Code:	352 - Other organic solids
Disposal Method:	H141 - Storage, Bulking, And/Or Transfer Off Site--No Treatment/Reovery (H010-H129) Or (H131-H135)
Tons:	0.02
Year:	2016
Gepaid:	CAL000398907
TSD EPA ID:	CAT080014079
CA Waste Code:	181 - Other inorganic solid waste
Disposal Method:	H141 - Storage, Bulking, And/Or Transfer Off Site--No

Map ID
Direction
Distance
Elevation

MAP FINDINGS

Site

Database(s)

EDR ID Number
EPA ID Number

GOOGLE INC (Continued)

S118236561

Tons:	Treatment/Reovery (H010-H129) Or (H131-H135) 0.76
Year:	2016
Gepaid:	CAL000398907
TSD EPA ID:	CAD008302903
CA Waste Code:	-
Disposal Method:	H061 - Fuel Blending Prior To Energy Recovery At Another Site
Tons:	0.2
Year:	2016
Gepaid:	CAL000398907
TSD EPA ID:	CAD008302903
CA Waste Code:	141 - Off-specification, aged or surplus inorganics
Disposal Method:	H141 - Storage, Bulking, And/Or Transfer Off Site--No Treatment/Reovery (H010-H129) Or (H131-H135)
Tons:	0.02
Year:	2016
Gepaid:	CAL000398907
TSD EPA ID:	CAD008302903
CA Waste Code:	352 - Other organic solids
Disposal Method:	H141 - Storage, Bulking, And/Or Transfer Off Site--No Treatment/Reovery (H010-H129) Or (H131-H135)
Tons:	0.02
Year:	2016
Gepaid:	CAL000398907
TSD EPA ID:	CAT080014079
CA Waste Code:	331 - Off-specification, aged or surplus organics
Disposal Method:	H141 - Storage, Bulking, And/Or Transfer Off Site--No Treatment/Reovery (H010-H129) Or (H131-H135)
Tons:	0.4665

[Click this hyperlink](#) while viewing on your computer to access
11 additional CA HAZNET: record(s) in the EDR Site Report.

Additional Info:

Year:	2017
Gen EPA ID:	CAL000398907
Shipment Date:	20170706
Creation Date:	5/17/2018 18:31:27
Receipt Date:	20170712
Manifest ID:	001233962VES
Trans EPA ID:	NJD080631369
Trans Name:	VEOLIA ES TECHNICAL SOLUTIONS
Trans 2 EPA ID:	CAD982523433
Trans 2 Name:	DILLARD ENVIRONMENTAL SERVICES
TSDF EPA ID:	CAD008302903
Trans Name:	VEOLIA ES TECHNICAL SOLUTIONS LLC
TSDF Alt EPA ID:	Not reported
TSDF Alt Name:	Not reported
Waste Code Description:	331 - Off-specification, aged, or surplus organics
RCRA Code:	D001
Meth Code:	H141 - Storage, Bulking, And/Or Transfer Off Site--No

Map ID
Direction
Distance
Elevation

MAP FINDINGS

Site

Database(s)

EDR ID Number
EPA ID Number

GOOGLE INC (Continued)

S118236561

Quantity Tons:	Treatment/Reovery (H010-H129) Or (H131-H135) 0.005
Waste Quantity:	10
Quantity Unit:	P
Additional Code 1:	Not reported
Additional Code 2:	Not reported
Additional Code 3:	Not reported
Additional Code 4:	Not reported
Additional Code 5:	Not reported
Shipment Date:	20170706
Creation Date:	5/17/2018 18:31:27
Receipt Date:	20170712
Manifest ID:	001233962VES
Trans EPA ID:	NJD080631369
Trans Name:	VEOLIA ES TECHNICAL SOLUTIONS
Trans 2 EPA ID:	CAD982523433
Trans 2 Name:	DILLARD ENVIRONMENTAL SERVICES
TSDf EPA ID:	CAD008302903
Trans Name:	VEOLIA ES TECHNICAL SOLUTIONS LLC
TSDf Alt EPA ID:	Not reported
TSDf Alt Name:	Not reported
Waste Code Description:	352 - Other organic solids
RCRA Code:	F003
Meth Code:	H141 - Storage, Bulking, And/Or Transfer Off Site--No Treatment/Reovery (H010-H129) Or (H131-H135)
Quantity Tons:	0.0075
Waste Quantity:	15
Quantity Unit:	P
Additional Code 1:	D001
Additional Code 2:	Not reported
Additional Code 3:	Not reported
Additional Code 4:	Not reported
Additional Code 5:	Not reported
Shipment Date:	20170706
Creation Date:	7/10/2018 18:30:15
Receipt Date:	20170711
Manifest ID:	001233963VES
Trans EPA ID:	NJD080631369
Trans Name:	VEOLIA ES TECHNICAL SOLUTIONS
Trans 2 EPA ID:	Not reported
Trans 2 Name:	Not reported
TSDf EPA ID:	CAT080014079
Trans Name:	VEOLIA ES TECHNICAL SOLUTIONS LLC
TSDf Alt EPA ID:	Not reported
TSDf Alt Name:	Not reported
Waste Code Description:	331 - Off-specification, aged, or surplus organics
RCRA Code:	Not reported
Meth Code:	H141 - Storage, Bulking, And/Or Transfer Off Site--No Treatment/Reovery (H010-H129) Or (H131-H135)
Quantity Tons:	0.1425
Waste Quantity:	285
Quantity Unit:	P
Additional Code 1:	Not reported
Additional Code 2:	Not reported
Additional Code 3:	Not reported

Map ID
Direction
Distance
Elevation

MAP FINDINGS

Site

Database(s)

EDR ID Number
EPA ID Number

GOOGLE INC (Continued)

S118236561

Additional Code 4:	Not reported
Additional Code 5:	Not reported
Shipment Date:	20170706
Creation Date:	7/10/2018 18:30:15
Receipt Date:	20170711
Manifest ID:	001233963VES
Trans EPA ID:	NJD080631369
Trans Name:	VEOLIA ES TECHNICAL SOLUTIONS
Trans 2 EPA ID:	Not reported
Trans 2 Name:	Not reported
TSDf EPA ID:	CAT080014079
Trans Name:	VEOLIA ES TECHNICAL SOLUTIONS LLC
TSDf Alt EPA ID:	Not reported
TSDf Alt Name:	Not reported
Waste Code Description:	181 - Other inorganic solid waste Organics
RCRA Code:	Not reported
Meth Code:	H141 - Storage, Bulking, And/Or Transfer Off Site--No Treatment/Reovery (H010-H129) Or (H131-H135)
Quantity Tons:	0.04
Waste Quantity:	80
Quantity Unit:	P
Additional Code 1:	Not reported
Additional Code 2:	Not reported
Additional Code 3:	Not reported
Additional Code 4:	Not reported
Additional Code 5:	Not reported
Shipment Date:	20170706
Creation Date:	7/10/2018 18:30:15
Receipt Date:	20170711
Manifest ID:	001233963VES
Trans EPA ID:	NJD080631369
Trans Name:	VEOLIA ES TECHNICAL SOLUTIONS
Trans 2 EPA ID:	Not reported
Trans 2 Name:	Not reported
TSDf EPA ID:	CAT080014079
Trans Name:	VEOLIA ES TECHNICAL SOLUTIONS LLC
TSDf Alt EPA ID:	Not reported
TSDf Alt Name:	Not reported
Waste Code Description:	331 - Off-specification, aged, or surplus organics
RCRA Code:	D001
Meth Code:	H141 - Storage, Bulking, And/Or Transfer Off Site--No Treatment/Reovery (H010-H129) Or (H131-H135)
Quantity Tons:	0.1025
Waste Quantity:	205
Quantity Unit:	P
Additional Code 1:	Not reported
Additional Code 2:	Not reported
Additional Code 3:	Not reported
Additional Code 4:	Not reported
Additional Code 5:	Not reported
Shipment Date:	20170706
Creation Date:	5/17/2018 18:31:27
Receipt Date:	20170712
Manifest ID:	001233962VES

Map ID
Direction
Distance
Elevation

MAP FINDINGS

Site

Database(s)

EDR ID Number
EPA ID Number

GOOGLE INC (Continued)

S118236561

Trans EPA ID: NJD080631369
Trans Name: VEOLIA ES TECHNICAL SOLUTIONS
Trans 2 EPA ID: CAD982523433
Trans 2 Name: DILLARD ENVIRONMENTAL SERVICES
TSDf EPA ID: CAD008302903
Trans Name: VEOLIA ES TECHNICAL SOLUTIONS LLC
TSDf Alt EPA ID: Not reported
TSDf Alt Name: Not reported
Waste Code Description: 352 - Other organic solids
RCRA Code: Not reported
Meth Code: H141 - Storage, Bulking, And/Or Transfer Off Site--No Treatment/Reovery (H010-H129) Or (H131-H135)

Quantity Tons: 0.0025
Waste Quantity: 5
Quantity Unit: P
Additional Code 1: Not reported
Additional Code 2: Not reported
Additional Code 3: Not reported
Additional Code 4: Not reported
Additional Code 5: Not reported

Additional Info:

Year: 2016
Gen EPA ID: CAL000398907

Shipment Date: 20151113
Creation Date: Not reported
Receipt Date: Not reported
Manifest ID: 000939444VES
Trans EPA ID: NJD080631369
Trans Name: VEOLIA ES TECHNICAL SOLUTIONS
Trans 2 EPA ID: CAD982523433
Trans 2 Name: DILLARD ENVIRONMENTAL SERVICES
TSDf EPA ID: CAD008302903
Trans Name: VEOLIA ES TECHNICAL SOLUTIONS LLC
TSDf Alt EPA ID: Not reported
TSDf Alt Name: Not reported
Waste Code Description: 331 - Off-specification, aged, or surplus organics
RCRA Code: Not reported
Meth Code: H141 - Storage, Bulking, And/Or Transfer Off Site--No Treatment/Reovery (H010-H129) Or (H131-H135)

Quantity Tons: 0.035
Waste Quantity: 70
Quantity Unit: P
Additional Code 1: Not reported
Additional Code 2: Not reported
Additional Code 3: Not reported
Additional Code 4: Not reported
Additional Code 5: Not reported

Shipment Date: 20151113
Creation Date: 1/19/2016 22:15:12
Receipt Date: 20151120
Manifest ID: 000939444VES
Trans EPA ID: NJD080631369
Trans Name: VEOLIA ES TECHNICAL SOLUTIONS
Trans 2 EPA ID: CAD982523433

Map ID
Direction
Distance
Elevation

MAP FINDINGS

Site

Database(s)

EDR ID Number
EPA ID Number

GOOGLE INC (Continued)

S118236561

Trans 2 Name: DILLARD ENVIRONMENTAL SERVICES
TSDf EPA ID: CAD008302903
Trans Name: VEOLIA ES TECHNICAL SOLUTIONS LLC
TSDf Alt EPA ID: Not reported
TSDf Alt Name: Not reported
Waste Code Description: 331 - Off-specification, aged, or surplus organics
RCRA Code: D003
Meth Code: H141 - Storage, Bulking, And/Or Transfer Off Site--No Treatment/Reovery (H010-H129) Or (H131-H135)

Quantity Tons: 0.0025
Waste Quantity: 5
Quantity Unit: P
Additional Code 1: D001
Additional Code 2: Not reported
Additional Code 3: Not reported
Additional Code 4: Not reported
Additional Code 5: Not reported

Shipment Date: 20151113
Creation Date: 1/19/2016 22:15:12
Receipt Date: 20151120
Manifest ID: 000939444VES
Trans EPA ID: NJD080631369
Trans Name: VEOLIA ES TECHNICAL SOLUTIONS
Trans 2 EPA ID: CAD982523433
Trans 2 Name: DILLARD ENVIRONMENTAL SERVICES
TSDf EPA ID: CAD008302903
Trans Name: VEOLIA ES TECHNICAL SOLUTIONS LLC
TSDf Alt EPA ID: Not reported
TSDf Alt Name: Not reported
Waste Code Description: 141 - Off-specification, aged, or surplus inorganics
RCRA Code: D002
Meth Code: H141 - Storage, Bulking, And/Or Transfer Off Site--No Treatment/Reovery (H010-H129) Or (H131-H135)

Quantity Tons: 0.005
Waste Quantity: 10
Quantity Unit: P
Additional Code 1: Not reported
Additional Code 2: Not reported
Additional Code 3: Not reported
Additional Code 4: Not reported
Additional Code 5: Not reported

Shipment Date: 20151113
Creation Date: 1/19/2016 22:15:12
Receipt Date: 20151120
Manifest ID: 000939444VES
Trans EPA ID: NJD080631369
Trans Name: VEOLIA ES TECHNICAL SOLUTIONS
Trans 2 EPA ID: CAD982523433
Trans 2 Name: DILLARD ENVIRONMENTAL SERVICES
TSDf EPA ID: CAD008302903
Trans Name: VEOLIA ES TECHNICAL SOLUTIONS LLC
TSDf Alt EPA ID: Not reported
TSDf Alt Name: Not reported
Waste Code Description: 331 - Off-specification, aged, or surplus organics
RCRA Code: D002

Map ID
Direction
Distance
Elevation

MAP FINDINGS

Site

Database(s)

EDR ID Number
EPA ID Number

GOOGLE INC (Continued)

S118236561

Meth Code: H141 - Storage, Bulking, And/Or Transfer Off Site--No Treatment/Reovery (H010-H129) Or (H131-H135)
Quantity Tons: 0.0125
Waste Quantity: 25
Quantity Unit: P
Additional Code 1: Not reported
Additional Code 2: Not reported
Additional Code 3: Not reported
Additional Code 4: Not reported
Additional Code 5: Not reported

Shipment Date: 20151113
Creation Date: 1/19/2016 22:15:12
Receipt Date: 20151120
Manifest ID: 000939444VES
Trans EPA ID: NJD080631369
Trans Name: VEOLIA ES TECHNICAL SOLUTIONS
Trans 2 EPA ID: CAD982523433
Trans 2 Name: DILLARD ENVIRONMENTAL SERVICES
TSDf EPA ID: CAD008302903
Trans Name: VEOLIA ES TECHNICAL SOLUTIONS LLC
TSDf Alt EPA ID: Not reported
TSDf Alt Name: Not reported
Waste Code Description: 141 - Off-specification, aged, or surplus inorganics
RCRA Code: Not reported
Meth Code: H141 - Storage, Bulking, And/Or Transfer Off Site--No Treatment/Reovery (H010-H129) Or (H131-H135)

Quantity Tons: 0.0035
Waste Quantity: 7
Quantity Unit: P
Additional Code 1: Not reported
Additional Code 2: Not reported
Additional Code 3: Not reported
Additional Code 4: Not reported
Additional Code 5: Not reported

Shipment Date: 20151113
Creation Date: 1/21/2016 22:16:16
Receipt Date: 20151117
Manifest ID: 000939445VES
Trans EPA ID: NJD080631369
Trans Name: VEOLIA ES TECHNICAL SOLUTIONS
Trans 2 EPA ID: Not reported
Trans 2 Name: Not reported
TSDf EPA ID: CAT080014079
Trans Name: VEOLIA ES TECHNICAL SOLUTIONS LLC
TSDf Alt EPA ID: Not reported
TSDf Alt Name: Not reported
Waste Code Description: 331 - Off-specification, aged, or surplus organics
RCRA Code: D001
Meth Code: H141 - Storage, Bulking, And/Or Transfer Off Site--No Treatment/Reovery (H010-H129) Or (H131-H135)

Quantity Tons: 0.0005
Waste Quantity: 1
Quantity Unit: P
Additional Code 1: Not reported
Additional Code 2: Not reported

Map ID
Direction
Distance
Elevation

MAP FINDINGS

Site

Database(s)

EDR ID Number
EPA ID Number

GOOGLE INC (Continued)

S118236561

Additional Code 3:	Not reported
Additional Code 4:	Not reported
Additional Code 5:	Not reported
Shipment Date:	20151113
Creation Date:	1/21/2016 22:16:16
Receipt Date:	20151117
Manifest ID:	000939445VES
Trans EPA ID:	NJD080631369
Trans Name:	VEOLIA ES TECHNICAL SOLUTIONS
Trans 2 EPA ID:	Not reported
Trans 2 Name:	Not reported
TSDf EPA ID:	CAT080014079
Trans Name:	VEOLIA ES TECHNICAL SOLUTIONS LLC
TSDf Alt EPA ID:	Not reported
TSDf Alt Name:	Not reported
Waste Code Description:	331 - Off-specification, aged, or surplus organics
RCRA Code:	D001
Meth Code:	H141 - Storage, Bulking, And/Or Transfer Off Site--No Treatment/Reovery (H010-H129) Or (H131-H135)
Quantity Tons:	0.2
Waste Quantity:	400
Quantity Unit:	P
Additional Code 1:	Not reported
Additional Code 2:	Not reported
Additional Code 3:	Not reported
Additional Code 4:	Not reported
Additional Code 5:	Not reported
Shipment Date:	20151113
Creation Date:	1/21/2016 22:16:16
Receipt Date:	20151117
Manifest ID:	000939445VES
Trans EPA ID:	NJD080631369
Trans Name:	VEOLIA ES TECHNICAL SOLUTIONS
Trans 2 EPA ID:	Not reported
Trans 2 Name:	Not reported
TSDf EPA ID:	CAT080014079
Trans Name:	VEOLIA ES TECHNICAL SOLUTIONS LLC
TSDf Alt EPA ID:	Not reported
TSDf Alt Name:	Not reported
Waste Code Description:	331 - Off-specification, aged, or surplus organics
RCRA Code:	Not reported
Meth Code:	H141 - Storage, Bulking, And/Or Transfer Off Site--No Treatment/Reovery (H010-H129) Or (H131-H135)
Quantity Tons:	0.24
Waste Quantity:	480
Quantity Unit:	P
Additional Code 1:	Not reported
Additional Code 2:	Not reported
Additional Code 3:	Not reported
Additional Code 4:	Not reported
Additional Code 5:	Not reported
Shipment Date:	20150129
Creation Date:	4/1/2015 22:15:12
Receipt Date:	20150203

Map ID
Direction
Distance
Elevation

MAP FINDINGS

Site

Database(s)

EDR ID Number
EPA ID Number

GOOGLE INC (Continued)

S118236561

Manifest ID: 000743206VES
Trans EPA ID: NJD080631369
Trans Name: VEOLIA ES TECHNICAL SOLUTIONS
Trans 2 EPA ID: Not reported
Trans 2 Name: Not reported
TSDf EPA ID: CAT080014079
Trans Name: VEOLIA ES TECHNICAL SOLUTIONS LLC
TSDf Alt EPA ID: Not reported
TSDf Alt Name: Not reported
Waste Code Description: 352 - Other organic solids
RCRA Code: Not reported
Meth Code: H141 - Storage, Bulking, And/Or Transfer Off Site--No Treatment/Reovery (H010-H129) Or (H131-H135)

Quantity Tons: 0.0375
Waste Quantity: 75
Quantity Unit: P
Additional Code 1: Not reported
Additional Code 2: Not reported
Additional Code 3: Not reported
Additional Code 4: Not reported
Additional Code 5: Not reported

Additional Info:

Year: 2015
Gen EPA ID: CAL000398907

Shipment Date: 20151113
Creation Date: Not reported
Receipt Date: Not reported
Manifest ID: 000939444VES
Trans EPA ID: NJD080631369
Trans Name: VEOLIA ES TECHNICAL SOLUTIONS
Trans 2 EPA ID: CAD982523433
Trans 2 Name: DILLARD ENVIRONMENTAL SERVICES
TSDf EPA ID: CAD008302903
Trans Name: VEOLIA ES TECHNICAL SOLUTIONS LLC
TSDf Alt EPA ID: Not reported
TSDf Alt Name: Not reported
Waste Code Description: 331 - Off-specification, aged, or surplus organics
RCRA Code: Not reported
Meth Code: H141 - Storage, Bulking, And/Or Transfer Off Site--No Treatment/Reovery (H010-H129) Or (H131-H135)

Quantity Tons: 0.035
Waste Quantity: 70
Quantity Unit: P
Additional Code 1: Not reported
Additional Code 2: Not reported
Additional Code 3: Not reported
Additional Code 4: Not reported
Additional Code 5: Not reported

Shipment Date: 20151113
Creation Date: 1/19/2016 22:15:12
Receipt Date: 20151120
Manifest ID: 000939444VES
Trans EPA ID: NJD080631369
Trans Name: VEOLIA ES TECHNICAL SOLUTIONS

Map ID
Direction
Distance
Elevation

MAP FINDINGS

Site

Database(s)

EDR ID Number
EPA ID Number

GOOGLE INC (Continued)

S118236561

Trans 2 EPA ID: CAD982523433
Trans 2 Name: DILLARD ENVIRONMENTAL SERVICES
TSDf EPA ID: CAD008302903
Trans Name: VEOLIA ES TECHNICAL SOLUTIONS LLC
TSDf Alt EPA ID: Not reported
TSDf Alt Name: Not reported
Waste Code Description: 331 - Off-specification, aged, or surplus organics
RCRA Code: D003
Meth Code: H141 - Storage, Bulking, And/Or Transfer Off Site--No Treatment/Reovery (H010-H129) Or (H131-H135)

Quantity Tons: 0.0025
Waste Quantity: 5
Quantity Unit: P
Additional Code 1: D001
Additional Code 2: Not reported
Additional Code 3: Not reported
Additional Code 4: Not reported
Additional Code 5: Not reported

Shipment Date: 20151113
Creation Date: 1/19/2016 22:15:12
Receipt Date: 20151120
Manifest ID: 000939444VES
Trans EPA ID: NJD080631369
Trans Name: VEOLIA ES TECHNICAL SOLUTIONS
Trans 2 EPA ID: CAD982523433
Trans 2 Name: DILLARD ENVIRONMENTAL SERVICES
TSDf EPA ID: CAD008302903
Trans Name: VEOLIA ES TECHNICAL SOLUTIONS LLC
TSDf Alt EPA ID: Not reported
TSDf Alt Name: Not reported
Waste Code Description: 141 - Off-specification, aged, or surplus inorganics
RCRA Code: D002
Meth Code: H141 - Storage, Bulking, And/Or Transfer Off Site--No Treatment/Reovery (H010-H129) Or (H131-H135)

Quantity Tons: 0.005
Waste Quantity: 10
Quantity Unit: P
Additional Code 1: Not reported
Additional Code 2: Not reported
Additional Code 3: Not reported
Additional Code 4: Not reported
Additional Code 5: Not reported

Shipment Date: 20151113
Creation Date: 1/19/2016 22:15:12
Receipt Date: 20151120
Manifest ID: 000939444VES
Trans EPA ID: NJD080631369
Trans Name: VEOLIA ES TECHNICAL SOLUTIONS
Trans 2 EPA ID: CAD982523433
Trans 2 Name: DILLARD ENVIRONMENTAL SERVICES
TSDf EPA ID: CAD008302903
Trans Name: VEOLIA ES TECHNICAL SOLUTIONS LLC
TSDf Alt EPA ID: Not reported
TSDf Alt Name: Not reported
Waste Code Description: 331 - Off-specification, aged, or surplus organics

Map ID
Direction
Distance
Elevation

MAP FINDINGS

Site

Database(s)

EDR ID Number
EPA ID Number

GOOGLE INC (Continued)

S118236561

RCRA Code: D002
Meth Code: H141 - Storage, Bulking, And/Or Transfer Off Site--No Treatment/Reovery (H010-H129) Or (H131-H135)
Quantity Tons: 0.0125
Waste Quantity: 25
Quantity Unit: P
Additional Code 1: Not reported
Additional Code 2: Not reported
Additional Code 3: Not reported
Additional Code 4: Not reported
Additional Code 5: Not reported

Shipment Date: 20151113
Creation Date: 1/19/2016 22:15:12
Receipt Date: 20151120
Manifest ID: 000939444VES
Trans EPA ID: NJD080631369
Trans Name: VEOLIA ES TECHNICAL SOLUTIONS
Trans 2 EPA ID: CAD982523433
Trans 2 Name: DILLARD ENVIRONMENTAL SERVICES
TSDf EPA ID: CAD008302903
Trans Name: VEOLIA ES TECHNICAL SOLUTIONS LLC
TSDf Alt EPA ID: Not reported
TSDf Alt Name: Not reported
Waste Code Description: 141 - Off-specification, aged, or surplus inorganics
RCRA Code: Not reported
Meth Code: H141 - Storage, Bulking, And/Or Transfer Off Site--No Treatment/Reovery (H010-H129) Or (H131-H135)

Quantity Tons: 0.0035
Waste Quantity: 7
Quantity Unit: P
Additional Code 1: Not reported
Additional Code 2: Not reported
Additional Code 3: Not reported
Additional Code 4: Not reported
Additional Code 5: Not reported

Shipment Date: 20151113
Creation Date: 1/21/2016 22:16:16
Receipt Date: 20151117
Manifest ID: 000939445VES
Trans EPA ID: NJD080631369
Trans Name: VEOLIA ES TECHNICAL SOLUTIONS
Trans 2 EPA ID: Not reported
Trans 2 Name: Not reported
TSDf EPA ID: CAT080014079
Trans Name: VEOLIA ES TECHNICAL SOLUTIONS LLC
TSDf Alt EPA ID: Not reported
TSDf Alt Name: Not reported
Waste Code Description: 331 - Off-specification, aged, or surplus organics
RCRA Code: D001
Meth Code: H141 - Storage, Bulking, And/Or Transfer Off Site--No Treatment/Reovery (H010-H129) Or (H131-H135)

Quantity Tons: 0.0005
Waste Quantity: 1
Quantity Unit: P
Additional Code 1: Not reported

Map ID
Direction
Distance
Elevation

MAP FINDINGS

Site

Database(s)

EDR ID Number
EPA ID Number

GOOGLE INC (Continued)

S118236561

Additional Code 2:	Not reported
Additional Code 3:	Not reported
Additional Code 4:	Not reported
Additional Code 5:	Not reported
Shipment Date:	20151113
Creation Date:	1/21/2016 22:16:16
Receipt Date:	20151117
Manifest ID:	000939445VES
Trans EPA ID:	NJD080631369
Trans Name:	VEOLIA ES TECHNICAL SOLUTIONS
Trans 2 EPA ID:	Not reported
Trans 2 Name:	Not reported
TSDf EPA ID:	CAT080014079
Trans Name:	VEOLIA ES TECHNICAL SOLUTIONS LLC
TSDf Alt EPA ID:	Not reported
TSDf Alt Name:	Not reported
Waste Code Description:	331 - Off-specification, aged, or surplus organics
RCRA Code:	D001
Meth Code:	H141 - Storage, Bulking, And/Or Transfer Off Site--No Treatment/Reovery (H010-H129) Or (H131-H135)
Quantity Tons:	0.2
Waste Quantity:	400
Quantity Unit:	P
Additional Code 1:	Not reported
Additional Code 2:	Not reported
Additional Code 3:	Not reported
Additional Code 4:	Not reported
Additional Code 5:	Not reported
Shipment Date:	20151113
Creation Date:	1/21/2016 22:16:16
Receipt Date:	20151117
Manifest ID:	000939445VES
Trans EPA ID:	NJD080631369
Trans Name:	VEOLIA ES TECHNICAL SOLUTIONS
Trans 2 EPA ID:	Not reported
Trans 2 Name:	Not reported
TSDf EPA ID:	CAT080014079
Trans Name:	VEOLIA ES TECHNICAL SOLUTIONS LLC
TSDf Alt EPA ID:	Not reported
TSDf Alt Name:	Not reported
Waste Code Description:	331 - Off-specification, aged, or surplus organics
RCRA Code:	Not reported
Meth Code:	H141 - Storage, Bulking, And/Or Transfer Off Site--No Treatment/Reovery (H010-H129) Or (H131-H135)
Quantity Tons:	0.24
Waste Quantity:	480
Quantity Unit:	P
Additional Code 1:	Not reported
Additional Code 2:	Not reported
Additional Code 3:	Not reported
Additional Code 4:	Not reported
Additional Code 5:	Not reported
Shipment Date:	20150129
Creation Date:	4/1/2015 22:15:12

Map ID
Direction
Distance
Elevation

MAP FINDINGS

Site

Database(s)

EDR ID Number
EPA ID Number

GOOGLE INC (Continued)

S118236561

Receipt Date: 20150203
Manifest ID: 000743206VES
Trans EPA ID: NJD080631369
Trans Name: VEOLIA ES TECHNICAL SOLUTIONS
Trans 2 EPA ID: Not reported
Trans 2 Name: Not reported
TSDf EPA ID: CAT080014079
Trans Name: VEOLIA ES TECHNICAL SOLUTIONS LLC
TSDf Alt EPA ID: Not reported
TSDf Alt Name: Not reported
Waste Code Description: 352 - Other organic solids
RCRA Code: Not reported
Meth Code: H141 - Storage, Bulking, And/Or Transfer Off Site--No Treatment/Reovery (H010-H129) Or (H131-H135)

Quantity Tons: 0.0375
Waste Quantity: 75
Quantity Unit: P
Additional Code 1: Not reported
Additional Code 2: Not reported
Additional Code 3: Not reported
Additional Code 4: Not reported
Additional Code 5: Not reported

Additional Info:

Year: 2014
Gen EPA ID: CAL000398907

Shipment Date: 20141105
Creation Date: 1/26/2015 22:15:11
Receipt Date: 20141111
Manifest ID: 000934396VES
Trans EPA ID: NJD080631369
Trans Name: VEOLIA ES TECHNICAL SOLUTIONS
Trans 2 EPA ID: Not reported
Trans 2 Name: Not reported
TSDf EPA ID: CAT080014079
Trans Name: VEOLIA ES TECHNICAL SOLUTIONS LLC
TSDf Alt EPA ID: Not reported
TSDf Alt Name: Not reported
Waste Code Description: 352 - Other organic solids
RCRA Code: Not reported
Meth Code: H141 - Storage, Bulking, And/Or Transfer Off Site--No Treatment/Reovery (H010-H129) Or (H131-H135)

Quantity Tons: 0.05
Waste Quantity: 100
Quantity Unit: P
Additional Code 1: Not reported
Additional Code 2: Not reported
Additional Code 3: Not reported
Additional Code 4: Not reported
Additional Code 5: Not reported

Shipment Date: 20141105
Creation Date: 1/2/2015 22:15:10
Receipt Date: 20141107
Manifest ID: 000934397VES
Trans EPA ID: NJD080631369

Map ID
Direction
Distance
Elevation

MAP FINDINGS

Site

Database(s)

EDR ID Number
EPA ID Number

GOOGLE INC (Continued)

S118236561

Trans Name:	VEOLIA ES TECHNICAL SOLUTIONS
Trans 2 EPA ID:	CAD982523433
Trans 2 Name:	DILLARD ENVIRONMENTAL SERVICES
TSDf EPA ID:	CAD008302903
Trans Name:	VEOLIA ES TECHNICAL SOLUTIONS LLC
TSDf Alt EPA ID:	Not reported
TSDf Alt Name:	Not reported
Waste Code Description:	331 - Off-specification, aged, or surplus organics
RCRA Code:	D001
Meth Code:	H141 - Storage, Bulking, And/Or Transfer Off Site--No Treatment/Reovery (H010-H129) Or (H131-H135)
Quantity Tons:	0.05
Waste Quantity:	100
Quantity Unit:	P
Additional Code 1:	Not reported
Additional Code 2:	Not reported
Additional Code 3:	Not reported
Additional Code 4:	Not reported
Additional Code 5:	Not reported
Shipment Date:	20140922
Creation Date:	11/14/2014 22:15:04
Receipt Date:	20140930
Manifest ID:	000934153VES
Trans EPA ID:	NJD080631369
Trans Name:	VEOLIA ES TECHNICAL SOLUTIONS
Trans 2 EPA ID:	CAD982523433
Trans 2 Name:	DILLARD ENVIRONMENTAL SERVICES
TSDf EPA ID:	CAT080014079
Trans Name:	VEOLIA ES TECHNICAL SOLUTIONS LLC
TSDf Alt EPA ID:	Not reported
TSDf Alt Name:	Not reported
Waste Code Description:	352 - Other organic solids
RCRA Code:	Not reported
Meth Code:	H141 - Storage, Bulking, And/Or Transfer Off Site--No Treatment/Reovery (H010-H129) Or (H131-H135)
Quantity Tons:	0.0025
Waste Quantity:	5
Quantity Unit:	P
Additional Code 1:	Not reported
Additional Code 2:	Not reported
Additional Code 3:	Not reported
Additional Code 4:	Not reported
Additional Code 5:	Not reported
Shipment Date:	20140922
Creation Date:	11/14/2014 22:15:04
Receipt Date:	20140930
Manifest ID:	000934153VES
Trans EPA ID:	NJD080631369
Trans Name:	VEOLIA ES TECHNICAL SOLUTIONS
Trans 2 EPA ID:	CAD982523433
Trans 2 Name:	DILLARD ENVIRONMENTAL SERVICES
TSDf EPA ID:	CAT080014079
Trans Name:	VEOLIA ES TECHNICAL SOLUTIONS LLC
TSDf Alt EPA ID:	Not reported
TSDf Alt Name:	Not reported

Map ID
Direction
Distance
Elevation

MAP FINDINGS

Site

Database(s)

EDR ID Number
EPA ID Number

GOOGLE INC (Continued)

S118236561

Waste Code Description:	352 - Other organic solids
RCRA Code:	Not reported
Meth Code:	H141 - Storage, Bulking, And/Or Transfer Off Site--No Treatment/Reovery (H010-H129) Or (H131-H135)
Quantity Tons:	0.0225
Waste Quantity:	45
Quantity Unit:	P
Additional Code 1:	Not reported
Additional Code 2:	Not reported
Additional Code 3:	Not reported
Additional Code 4:	Not reported
Additional Code 5:	Not reported
Shipment Date:	20140728
Creation Date:	9/13/2014 22:15:14
Receipt Date:	20140730
Manifest ID:	000739624VES
Trans EPA ID:	NJD080631369
Trans Name:	VEOLIA ES TECHNICAL SOLUTIONS
Trans 2 EPA ID:	CAD982523433
Trans 2 Name:	DILLARD ENVIRONMENTAL SERVICES
TSDf EPA ID:	CAD008302903
Trans Name:	VEOLIA ES TECHNICAL SOLUTIONS LLC
TSDf Alt EPA ID:	Not reported
TSDf Alt Name:	Not reported
Waste Code Description:	331 - Off-specification, aged, or surplus organics
RCRA Code:	D001
Meth Code:	H061 - Fuel Blending Prior To Energy Recovery At Another Site
Quantity Tons:	0.15
Waste Quantity:	300
Quantity Unit:	P
Additional Code 1:	Not reported
Additional Code 2:	Not reported
Additional Code 3:	Not reported
Additional Code 4:	Not reported
Additional Code 5:	Not reported
Shipment Date:	20140728
Creation Date:	9/13/2014 22:15:14
Receipt Date:	20140730
Manifest ID:	000739624VES
Trans EPA ID:	NJD080631369
Trans Name:	VEOLIA ES TECHNICAL SOLUTIONS
Trans 2 EPA ID:	CAD982523433
Trans 2 Name:	DILLARD ENVIRONMENTAL SERVICES
TSDf EPA ID:	CAD008302903
Trans Name:	VEOLIA ES TECHNICAL SOLUTIONS LLC
TSDf Alt EPA ID:	Not reported
TSDf Alt Name:	Not reported
Waste Code Description:	791 - Liquids with pH < 2 792 Liquids with pH < 2 with metals
RCRA Code:	D002
Meth Code:	H141 - Storage, Bulking, And/Or Transfer Off Site--No Treatment/Reovery (H010-H129) Or (H131-H135)
Quantity Tons:	0.03
Waste Quantity:	60
Quantity Unit:	P
Additional Code 1:	Not reported

Map ID
Direction
Distance
Elevation

MAP FINDINGS

Site

Database(s)

EDR ID Number
EPA ID Number

GOOGLE INC (Continued)

S118236561

Additional Code 2: Not reported
Additional Code 3: Not reported
Additional Code 4: Not reported
Additional Code 5: Not reported

Shipment Date: 20140728
Creation Date: 9/13/2014 22:15:14
Receipt Date: 20140730
Manifest ID: 000739624VES
Trans EPA ID: NJD080631369
Trans Name: VEOLIA ES TECHNICAL SOLUTIONS
Trans 2 EPA ID: CAD982523433
Trans 2 Name: DILLARD ENVIRONMENTAL SERVICES
TSDf EPA ID: CAD008302903
Trans Name: VEOLIA ES TECHNICAL SOLUTIONS LLC
TSDf Alt EPA ID: Not reported
TSDf Alt Name: Not reported
Waste Code Description: 331 - Off-specification, aged, or surplus organics
RCRA Code: Not reported
Meth Code: H039 - Other Recovery Of Reclamation For Reuse Including Acid
Regeneration, Organics Recovery Ect

Quantity Tons: 0.03
Waste Quantity: 60
Quantity Unit: P
Additional Code 1: Not reported
Additional Code 2: Not reported
Additional Code 3: Not reported
Additional Code 4: Not reported
Additional Code 5: Not reported

HWTS:

Name: AIRBNB INC
Address: 150 MISSISSIPPI ST
Address 2: Not reported
City,State,Zip: SAN FRANCISCO, CA 94107
EPA ID: CAL000453270
Inactive Date: Not reported
Create Date: 03/05/2020
Last Act Date: Not reported
Mailing Name: Not reported
Mailing Address: 150 MISSISSIPPI ST
Mailing Address 2: Not reported
Mailing City,State,Zip: SAN FRANCISCO, CA 94107
Owner Name: AIRBNB INC
Owner Address: 150 MISSISSIPPI ST
Owner Address 2: Not reported
Owner City,State,Zip: SAN FRANCISCO, CA 94107
Contact Name: STEVEN WILLIAMS
Contact Address: 150 MISSISSIPPI ST
Contact Address 2: Not reported
City,State,Zip: SAN FRANCISCO, CA 94107
Facility Status: Active
Facility Type: PERMANENT
Category: STATE
Latitude: 37.764414
Longitude: -122.3951805

Map ID
Direction
Distance
Elevation

MAP FINDINGS

Site

Database(s)

EDR ID Number
EPA ID Number

GOOGLE INC (Continued)

S118236561

NAICS:

EPA ID: CAL000453270
Create Date: 2020-03-05 10:14:49.690
NAICS Code: 99999
NAICS Description: Not Otherwise Specified
Issued EPA ID Date: 2020-03-05 10:14:49.67300
Inactive Date: Not reported
Facility Name: AIRBNB INC
Facility Address: 150 MISSISSIPPI ST
Facility Address 2: Not reported
Facility City: SAN FRANCISCO
Facility County: Not reported
Facility State: CA
Facility Zip: 94107

Name: GOOGLE LLC
Address: 150 MISSISSIPPI ST
Address 2: Not reported
City,State,Zip: SAN FRANCISCO, CA 94107
EPA ID: CAL000398907
Inactive Date: 06/30/2019
Create Date: 07/16/2014
Last Act Date: Not reported
Mailing Name: Not reported
Mailing Address: 1600 AMPHITHEATRE PKWY
Mailing Address 2: Not reported
Mailing City,State,Zip: MOUNTAIN VIEW, CA 94043
Owner Name: GOOGLE LLC
Owner Address: 1600 AMPHITHEATRE PKWY
Owner Address 2: Not reported
Owner City,State,Zip: MOUNTAIN VIEW, CA 94043
Contact Name: JOE CLARK
Contact Address: 1600 AMPHITHEATRE PKWY
Contact Address 2: Not reported
City,State,Zip: MOUNTAIN VIEW, CA 94043
Facility Status: Inactive
Facility Type: PERMANENT
Category: STATE
Latitude: 37.764414
Longitude: -122.3951805

NAICS:

EPA ID: CAL000398907
Create Date: 2014-07-16 13:38:38.637
NAICS Code: 541511
NAICS Description: Custom Computer Programming Services
Issued EPA ID Date: 2014-07-16 13:38:38.63700
Inactive Date: 2019-06-30 00:00:00
Facility Name: GOOGLE LLC
Facility Address: 150 MISSISSIPPI ST
Facility Address 2: Not reported
Facility City: SAN FRANCISCO
Facility County: Not reported
Facility State: CA
Facility Zip: 94107

Map ID
 Direction
 Distance
 Elevation

MAP FINDINGS

EDR ID Number
 EPA ID Number

Map ID Direction Distance Elevation	Site	Database(s)	EDR ID Number EPA ID Number
C39 NW < 1/8 0.084 mi. 443 ft.	THERANOVA 101 MISSISSIPPI ST. SAN FRANCISCO, CA 94107 Site 21 of 23 in cluster C	RCRA NonGen / NLR	1026051712 CAC003058601
Relative: Lower	RCRA Listings:		
Actual: 24 ft.	Date Form Received by Agency:	20200304	
	Handler Name:	THERANOVA	
	Handler Address:	101 MISSISSIPPI ST.	
	Handler City,State,Zip:	SAN FRANCISCO, CA 94107	
	EPA ID:	CAC003058601	
	Contact Name:	JULIE YIP	
	Contact Address:	101 MISSISSIPPI ST.	
	Contact City,State,Zip:	SAN FRANCISCO, CA 94107	
	Contact Telephone:	661-706-0935	
	Contact Fax:	Not reported	
	Contact Email:	JYIP@THERANOVA.COM	
	Contact Title:	Not reported	
	EPA Region:	09	
	Land Type:	Not reported	
	Federal Waste Generator Description:	Not a generator, verified	
	Non-Notifier:	Not reported	
	Biennial Report Cycle:	Not reported	
	Accessibility:	Not reported	
	Active Site Indicator:	Not reported	
	State District Owner:	Not reported	
	State District:	Not reported	
	Mailing Address:	101 MISSISSIPPI ST.	
	Mailing City,State,Zip:	SAN FRANCISCO, CA 94107	
	Owner Name:	THERANOVA BRANAGH	
	Owner Type:	Other	
	Operator Name:	JULIE YIP	
	Operator Type:	Other	
	Short-Term Generator Activity:	No	
	Importer Activity:	No	
	Mixed Waste Generator:	No	
	Transporter Activity:	No	
	Transfer Facility Activity:	No	
	Recycler Activity with Storage:	No	
	Small Quantity On-Site Burner Exemption:	No	
	Smelting Melting and Refining Furnace Exemption:	No	
	Underground Injection Control:	No	
	Off-Site Waste Receipt:	No	
	Universal Waste Indicator:	No	
	Universal Waste Destination Facility:	No	
	Federal Universal Waste:	No	
	Active Site Fed-Reg Treatment Storage and Disposal Facility:	Not reported	
	Active Site Converter Treatment storage and Disposal Facility:	Not reported	
	Active Site State-Reg Treatment Storage and Disposal Facility:	Not reported	
	Active Site State-Reg Handler:	---	
	Federal Facility Indicator:	Not reported	
	Hazardous Secondary Material Indicator:	N	
	Sub-Part K Indicator:	Not reported	
	Commercial TSD Indicator:	No	
	Treatment Storage and Disposal Type:	Not reported	
	2018 GPRA Permit Baseline:	Not on the Baseline	
	2018 GPRA Renewals Baseline:	Not on the Baseline	
	Permit Renewals Workload Universe:	Not reported	

Map ID
 Direction
 Distance
 Elevation

MAP FINDINGS

Site

Database(s)

EDR ID Number
 EPA ID Number

THERANOVA (Continued)

1026051712

Permit Workload Universe:	Not reported
Permit Progress Universe:	Not reported
Post-Closure Workload Universe:	Not reported
Closure Workload Universe:	Not reported
202 GPRA Corrective Action Baseline:	No
Corrective Action Workload Universe:	No
Subject to Corrective Action Universe:	No
Non-TSDFs Where RCRA CA has Been Imposed Universe:	No
TSDFs Potentially Subject to CA Under 3004 (u)/(v) Universe:	No
TSDFs Only Subject to CA under Discretionary Auth Universe:	No
Corrective Action Priority Ranking:	No NCAPS ranking
Environmental Control Indicator:	No
Institutional Control Indicator:	No
Human Exposure Controls Indicator:	N/A
Groundwater Controls Indicator:	N/A
Operating TSDF Universe:	Not reported
Full Enforcement Universe:	Not reported
Significant Non-Complier Universe:	No
Unaddressed Significant Non-Complier Universe:	No
Addressed Significant Non-Complier Universe:	No
Significant Non-Complier With a Compliance Schedule Universe:	No
Financial Assurance Required:	Not reported
Handler Date of Last Change:	20200306
Recognized Trader-Importer:	No
Recognized Trader-Exporter:	No
Importer of Spent Lead Acid Batteries:	No
Exporter of Spent Lead Acid Batteries:	No
Recycler Activity Without Storage:	No
Manifest Broker:	No
Sub-Part P Indicator:	No

Handler - Owner Operator:

Owner/Operator Indicator:	Owner
Owner/Operator Name: THERANOVA BRANAGH	
Legal Status:	Other
Date Became Current:	Not reported
Date Ended Current:	Not reported
Owner/Operator Address:	101 MISSISSIPPI ST.
Owner/Operator City,State,Zip:	SAN FRANCISCO, CA 94107
Owner/Operator Telephone:	415-926-8616
Owner/Operator Telephone Ext:	Not reported
Owner/Operator Fax:	Not reported
Owner/Operator Email:	Not reported

Owner/Operator Indicator:	Operator
Owner/Operator Name: JULIE YIP	
Legal Status:	Other
Date Became Current:	Not reported
Date Ended Current:	Not reported
Owner/Operator Address:	101 MISSISSIPPI ST.
Owner/Operator City,State,Zip:	SAN FRANCISCO, CA 94107
Owner/Operator Telephone:	661-706-0935
Owner/Operator Telephone Ext:	Not reported
Owner/Operator Fax:	Not reported
Owner/Operator Email:	Not reported

Map ID
 Direction
 Distance
 Elevation

MAP FINDINGS

Site

Database(s)

EDR ID Number
 EPA ID Number

THERANOVA (Continued)

1026051712

Historic Generators:

Receive Date:	20200304
Handler Name:	THERANOVA
Federal Waste Generator Description:	Not a generator, verified
State District Owner:	Not reported
Large Quantity Handler of Universal Waste:	No
Recognized Trader Importer:	No
Recognized Trader Exporter:	No
Spent Lead Acid Battery Importer:	No
Spent Lead Acid Battery Exporter:	No
Current Record:	Yes
Non Storage Recycler Activity:	Not reported
Electronic Manifest Broker:	Not reported

List of NAICS Codes and Descriptions:

NAICS Code:	333415
NAICS Description:	AIR-CONDITIONING AND WARM AIR HEATING EQUIPMENT AND COMMERCIAL AND INDUSTRIAL REFRIGERATION EQUIPMENT MANUFACTURING

Facility Has Received Notices of Violations:

Violations:	No Violations Found
-------------	---------------------

Evaluation Action Summary:

Evaluations:	No Evaluations Found
--------------	----------------------

**C40
 NW
 < 1/8
 0.084 mi.
 443 ft.**

**THERANOVA
 101 MISSISSIPPI ST
 SAN FRANCISCO, CA 94107**

RCRA NonGen / NLR

**1026465889
 CAC003071148**

Site 22 of 23 in cluster C

**Relative:
 Lower
 Actual:
 24 ft.**

RCRA Listings:

Date Form Received by Agency:	20200617
Handler Name:	THERANOVA
Handler Address:	101 MISSISSIPPI ST
Handler City,State,Zip:	SAN FRANCISCO, CA 94107
EPA ID:	CAC003071148
Contact Name:	JULIE YIP
Contact Address:	101 MISSISSIPPI ST
Contact City,State,Zip:	SAN FRANCISCO, CA 94107
Contact Telephone:	415-926-8616
Contact Fax:	Not reported
Contact Email:	JYIP@THERANOVA.COM
Contact Title:	Not reported
EPA Region:	09
Land Type:	Not reported
Federal Waste Generator Description:	Not a generator, verified
Non-Notifier:	Not reported
Biennial Report Cycle:	Not reported
Accessibility:	Not reported
Active Site Indicator:	Not reported
State District Owner:	Not reported
State District:	Not reported
Mailing Address:	101 MISSISSIPPI ST
Mailing City,State,Zip:	SAN FRANCISCO, CA 94107

Map ID
 Direction
 Distance
 Elevation

MAP FINDINGS

Site

Database(s)

EDR ID Number
 EPA ID Number

THERANOVA (Continued)

1026465889

Owner Name:	DANIEL BURNETT	
Owner Type:		Other
Operator Name:	JULIE YIP	
Operator Type:		Other
Short-Term Generator Activity:		No
Importer Activity:		No
Mixed Waste Generator:		No
Transporter Activity:		No
Transfer Facility Activity:		No
Recycler Activity with Storage:		No
Small Quantity On-Site Burner Exemption:		No
Smelting Melting and Refining Furnace Exemption:		No
Underground Injection Control:		No
Off-Site Waste Receipt:		No
Universal Waste Indicator:		No
Universal Waste Destination Facility:		No
Federal Universal Waste:		No
Active Site Fed-Reg Treatment Storage and Disposal Facility:		Not reported
Active Site Converter Treatment storage and Disposal Facility:		Not reported
Active Site State-Reg Treatment Storage and Disposal Facility:		Not reported
Active Site State-Reg Handler:		---
Federal Facility Indicator:		Not reported
Hazardous Secondary Material Indicator:		N
Sub-Part K Indicator:		Not reported
Commercial TSD Indicator:		No
Treatment Storage and Disposal Type:		Not reported
2018 GPRA Permit Baseline:		Not on the Baseline
2018 GPRA Renewals Baseline:		Not on the Baseline
Permit Renewals Workload Universe:		Not reported
Permit Workload Universe:		Not reported
Permit Progress Universe:		Not reported
Post-Closure Workload Universe:		Not reported
Closure Workload Universe:		Not reported
202 GPRA Corrective Action Baseline:		No
Corrective Action Workload Universe:		No
Subject to Corrective Action Universe:		No
Non-TSDFs Where RCRA CA has Been Imposed Universe:		No
TSDFs Potentially Subject to CA Under 3004 (u)/(v) Universe:		No
TSDFs Only Subject to CA under Discretionary Auth Universe:		No
Corrective Action Priority Ranking:		No NCAPS ranking
Environmental Control Indicator:		No
Institutional Control Indicator:		No
Human Exposure Controls Indicator:		N/A
Groundwater Controls Indicator:		N/A
Operating TSD Universe:		Not reported
Full Enforcement Universe:		Not reported
Significant Non-Complier Universe:		No
Unaddressed Significant Non-Complier Universe:		No
Addressed Significant Non-Complier Universe:		No
Significant Non-Complier With a Compliance Schedule Universe:		No
Financial Assurance Required:	Not reported	
Handler Date of Last Change:		20200710
Recognized Trader-Importer:		No
Recognized Trader-Exporter:		No
Importer of Spent Lead Acid Batteries:		No
Exporter of Spent Lead Acid Batteries:		No
Recycler Activity Without Storage:		No

Map ID
Direction
Distance
Elevation

MAP FINDINGS

Site

Database(s)

EDR ID Number
EPA ID Number

THERANOVA (Continued)

1026465889

Manifest Broker: No
Sub-Part P Indicator: No

Handler - Owner Operator:

Owner/Operator Indicator: Owner
Owner/Operator Name: DANIEL BURNETT
Legal Status: Other
Date Became Current: Not reported
Date Ended Current: Not reported
Owner/Operator Address: 101 MISSISSIPPI ST
Owner/Operator City,State,Zip: SAN FRANCISCO, CA 94107
Owner/Operator Telephone: 415-926-8616
Owner/Operator Telephone Ext: Not reported
Owner/Operator Fax: Not reported
Owner/Operator Email: Not reported

Owner/Operator Indicator: Operator
Owner/Operator Name: JULIE YIP
Legal Status: Other
Date Became Current: Not reported
Date Ended Current: Not reported
Owner/Operator Address: 101 MISSISSIPPI ST
Owner/Operator City,State,Zip: SAN FRANCISCO, CA 94107
Owner/Operator Telephone: 415-926-8616
Owner/Operator Telephone Ext: Not reported
Owner/Operator Fax: Not reported
Owner/Operator Email: Not reported

Historic Generators:

Receive Date: 20200617
Handler Name: THERANOVA
Federal Waste Generator Description: Not a generator, verified
State District Owner: Not reported
Large Quantity Handler of Universal Waste: No
Recognized Trader Importer: No
Recognized Trader Exporter: No
Spent Lead Acid Battery Importer: No
Spent Lead Acid Battery Exporter: No
Current Record: Yes
Non Storage Recycler Activity: Not reported
Electronic Manifest Broker: Not reported

List of NAICS Codes and Descriptions:

NAICS Code: 333415
NAICS Description: AIR-CONDITIONING AND WARM AIR HEATING EQUIPMENT AND COMMERCIAL AND INDUSTRIAL REFRIGERATION EQUIPMENT MANUFACTURING

Facility Has Received Notices of Violations:

Violations: No Violations Found

Evaluation Action Summary:

Evaluations: No Evaluations Found

Map ID
 Direction
 Distance
 Elevation

MAP FINDINGS

EDR ID Number
 EPA ID Number

Map ID Direction Distance Elevation	Site	Database(s)	EDR ID Number EPA ID Number
G41 West < 1/8 0.088 mi. 466 ft. Relative: Higher Actual: 45 ft.	TIM LOUIE WHAREHOUSE 1125 MARIPOSA SAN FRANCISCO, CA 94107 Site 1 of 2 in cluster G RCRA Listings: Date Form Received by Agency: Handler Name: Handler Address: Handler City,State,Zip: EPA ID: Contact Name: Contact Address: Contact City,State,Zip: Contact Telephone: Contact Fax: Contact Email: Contact Title: EPA Region: Land Type: Federal Waste Generator Description: Non-Notifier: Biennial Report Cycle: Accessibility: Active Site Indicator: State District Owner: State District: Mailing Address: Mailing City,State,Zip: Owner Name: Owner Type: Operator Name: Operator Type: Short-Term Generator Activity: Importer Activity: Mixed Waste Generator: Transporter Activity: Transfer Facility Activity: Recycler Activity with Storage: Small Quantity On-Site Burner Exemption: Smelting Melting and Refining Furnace Exemption: Underground Injection Control: Off-Site Waste Receipt: Universal Waste Indicator: Universal Waste Destination Facility: Federal Universal Waste: Active Site Fed-Reg Treatment Storage and Disposal Facility: Active Site Converter Treatment storage and Disposal Facility: Active Site State-Reg Treatment Storage and Disposal Facility: Active Site State-Reg Handler: Federal Facility Indicator: Hazardous Secondary Material Indicator: Sub-Part K Indicator: Commercial TSD Indicator: Treatment Storage and Disposal Type: 2018 GPRA Permit Baseline: 2018 GPRA Renewals Baseline:	20001017 TIM LOUIE WHAREHOUSE 1125 MARIPOSA SAN FRANCISCO, CA 94107-2416 CAR000084731 TIM LOUIE 130 BERNARD ST SAN FRANCISCO, CA 94109 415-296-6798 Not reported Not reported Not reported 09 Private Small Quantity Generator Not reported Not reported Not reported Handler Activities Not reported Not reported 130 BERNARD ST SAN FRANCISCO, CA 94109 TIM LOUIE Private Not reported No No No No No No No No No No No No No No No No No No Not reported Not reported Not reported --- Not reported NN Not reported No Not reported Not on the Baseline Not on the Baseline	RCRA-SQG FINDS ECHO EMI HAZNET HWTS 1004676400 CAR000084731

Map ID
Direction
Distance
Elevation

MAP FINDINGS

Site

Database(s)

EDR ID Number
EPA ID Number

TIM LOUIE WHAREHOUSE (Continued)

1004676400

Permit Renewals Workload Universe:	Not reported
Permit Workload Universe:	Not reported
Permit Progress Universe:	Not reported
Post-Closure Workload Universe:	Not reported
Closure Workload Universe:	Not reported
202 GPRA Corrective Action Baseline:	No
Corrective Action Workload Universe:	No
Subject to Corrective Action Universe:	No
Non-TSDFs Where RCRA CA has Been Imposed Universe:	No
TSDFs Potentially Subject to CA Under 3004 (u)/(v) Universe:	No
TSDFs Only Subject to CA under Discretionary Auth Universe:	No
Corrective Action Priority Ranking:	No NCAPS ranking
Environmental Control Indicator:	No
Institutional Control Indicator:	No
Human Exposure Controls Indicator:	N/A
Groundwater Controls Indicator:	N/A
Operating TSDF Universe:	Not reported
Full Enforcement Universe:	Not reported
Significant Non-Complier Universe:	No
Unaddressed Significant Non-Complier Universe:	No
Addressed Significant Non-Complier Universe:	No
Significant Non-Complier With a Compliance Schedule Universe:	No
Financial Assurance Required:	Not reported
Handler Date of Last Change:	20060905
Recognized Trader-Importer:	No
Recognized Trader-Exporter:	No
Importer of Spent Lead Acid Batteries:	No
Exporter of Spent Lead Acid Batteries:	No
Recycler Activity Without Storage:	Not reported
Manifest Broker:	Not reported
Sub-Part P Indicator:	No

Hazardous Waste Summary:

Waste Code:	D008
Waste Description:	LEAD

Handler - Owner Operator:

Owner/Operator Indicator:	Owner
Owner/Operator Name:	TIM LOUIE
Legal Status:	Private
Date Became Current:	Not reported
Date Ended Current:	Not reported
Owner/Operator Address:	130 BERNARD ST
Owner/Operator City,State,Zip:	SAN FRANCISCO, CA 94109
Owner/Operator Telephone:	415-296-6798
Owner/Operator Telephone Ext:	Not reported
Owner/Operator Fax:	Not reported
Owner/Operator Email:	Not reported

Owner/Operator Indicator:	Owner
Owner/Operator Name:	TIM LOUIE
Legal Status:	Private
Date Became Current:	Not reported
Date Ended Current:	Not reported
Owner/Operator Address:	130 BERNARD ST

Map ID
Direction
Distance
Elevation

MAP FINDINGS

Site

Database(s)

EDR ID Number
EPA ID Number

TIM LOUIE WHAREHOUSE (Continued)

1004676400

Owner/Operator City,State,Zip: SAN FRANCISCO, CA 94109
Owner/Operator Telephone: 415-296-6798
Owner/Operator Telephone Ext: Not reported
Owner/Operator Fax: Not reported
Owner/Operator Email: Not reported

Historic Generators:

Receive Date: 20001017
Handler Name: TIM LOUIE WHAREHOUSE
Federal Waste Generator Description: Small Quantity Generator
State District Owner: Not reported
Large Quantity Handler of Universal Waste: No
Recognized Trader Importer: No
Recognized Trader Exporter: No
Spent Lead Acid Battery Importer: No
Spent Lead Acid Battery Exporter: No
Current Record: Yes
Non Storage Recycler Activity: Not reported
Electronic Manifest Broker: Not reported

Receive Date: 20001017
Handler Name: TIM LOUIE WHAREHOUSE
Federal Waste Generator Description: Large Quantity Generator
State District Owner: Not reported
Large Quantity Handler of Universal Waste: No
Recognized Trader Importer: No
Recognized Trader Exporter: No
Spent Lead Acid Battery Importer: No
Spent Lead Acid Battery Exporter: No
Current Record: No
Non Storage Recycler Activity: Not reported
Electronic Manifest Broker: Not reported

List of NAICS Codes and Descriptions:

NAICS Codes: No NAICS Codes Found

Facility Has Received Notices of Violations:

Violations: No Violations Found

Evaluation Action Summary:

Evaluations: No Evaluations Found

FINDS:

Registry ID: 110012210464

[Click Here for FRS Facility Detail Report:](#)

Environmental Interest/Information System:

RCRAInfo is a national information system that supports the Resource Conservation and Recovery Act (RCRA) program through the tracking of events and activities related to facilities that generate, transport, and treat, store, or dispose of hazardous waste. RCRAInfo allows RCRA program staff to track the notification, permit, compliance, and corrective action activities required under RCRA.

Map ID
Direction
Distance
Elevation

MAP FINDINGS

Site

Database(s)

EDR ID Number
EPA ID Number

TIM LOUIE WHAREHOUSE (Continued)

1004676400

[Click this hyperlink](#) while viewing on your computer to access additional FINDS: detail in the EDR Site Report.

ECHO:

Envid: 1004676400
Registry ID: 110012210464
DFR URL: <http://echo.epa.gov/detailed-facility-report?fid=110012210464>
Name: TIM LOUIE WHAREHOUSE
Address: 1125 MARIPOSA
City,State,Zip: SAN FRANCISCO, CA 94107

EMI:

Name: ECCO CAFFE
Address: 1125 MARIPOSA STREET
City,State,Zip: SAN FRANCISCO, CA 94107
Year: 2011
County Code: 38
Air Basin: SF
Facility ID: 20240
Air District Name: BA
SIC Code: 2043
Air District Name: BAY AREA AQMD
Community Health Air Pollution Info System: Not reported
Consolidated Emission Reporting Rule: Not reported
Total Organic Hydrocarbon Gases Tons/Yr: 0.005
Reactive Organic Gases Tons/Yr: 0.0008215
Carbon Monoxide Emissions Tons/Yr: 0.023
NOX - Oxides of Nitrogen Tons/Yr: 0.09
SOX - Oxides of Sulphur Tons/Yr: 0
Particulate Matter Tons/Yr: 0
Part. Matter 10 Micrometers and Smlr Tons/Yr:0

Name: INTELLIGENTSIA COFFEE
Address: 1125 MARIPOSA STREET
City,State,Zip: SAN FRANCISCO, CA 94107
Year: 2012
County Code: 38
Air Basin: SF
Facility ID: 21849
Air District Name: BA
SIC Code: 2043
Air District Name: BAY AREA AQMD
Community Health Air Pollution Info System: Not reported
Consolidated Emission Reporting Rule: Not reported
Total Organic Hydrocarbon Gases Tons/Yr: 0.006
Reactive Organic Gases Tons/Yr: 0.0015201
Carbon Monoxide Emissions Tons/Yr: 0.039
NOX - Oxides of Nitrogen Tons/Yr: 0.154
SOX - Oxides of Sulphur Tons/Yr: 0
Particulate Matter Tons/Yr: 0.0084516129032
Part. Matter 10 Micrometers and Smlr Tons/Yr:0.006

Name: INTELLIGENTSIA COFFEE
Address: 1125 MARIPOSA STREET
City,State,Zip: SAN FRANCISCO, CA 94107
Year: 2013

Map ID
Direction
Distance
Elevation

MAP FINDINGS

Site

Database(s)

EDR ID Number
EPA ID Number

TIM LOUIE WHAREHOUSE (Continued)

1004676400

County Code: 38
Air Basin: SF
Facility ID: 21849
Air District Name: BA
SIC Code: 2043
Air District Name: BAY AREA AQMD
Community Health Air Pollution Info System: Not reported
Consolidated Emission Reporting Rule: Not reported
Total Organic Hydrocarbon Gases Tons/Yr: 0.006
Reactive Organic Gases Tons/Yr: 0.0015201
Carbon Monoxide Emissions Tons/Yr: 0.037
NOX - Oxides of Nitrogen Tons/Yr: 0.148
SOX - Oxides of Sulphur Tons/Yr: 0
Particulate Matter Tons/Yr: 0.007
Part. Matter 10 Micrometers and Smlr Tons/Yr:0.006

Name: INTELLIGENTSIA COFFEE
Address: 1125 MARIPOSA STREET
City,State,Zip: SAN FRANCISCO, CA 94107
Year: 2014
County Code: 38
Air Basin: SF
Facility ID: 21849
Air District Name: BA
SIC Code: 2043
Air District Name: BAY AREA AQMD
Community Health Air Pollution Info System: Not reported
Consolidated Emission Reporting Rule: Not reported
Total Organic Hydrocarbon Gases Tons/Yr: 0.006061646
Reactive Organic Gases Tons/Yr: 0
Carbon Monoxide Emissions Tons/Yr: 0.031961682
NOX - Oxides of Nitrogen Tons/Yr: 0.128057675
SOX - Oxides of Sulphur Tons/Yr: 0.000518919
Particulate Matter Tons/Yr: 0.011564249
Part. Matter 10 Micrometers and Smlr Tons/Yr:0.008686525

Name: INTELLIGENTSIA COFFEE
Address: 1125 MARIPOSA STREET
City,State,Zip: SAN FRANCISCO, CA 94107
Year: 2015
County Code: 38
Air Basin: SF
Facility ID: 21849
Air District Name: BA
SIC Code: 2043
Air District Name: BAY AREA AQMD
Community Health Air Pollution Info System: Not reported
Consolidated Emission Reporting Rule: Not reported
Total Organic Hydrocarbon Gases Tons/Yr: 0.006153991
Reactive Organic Gases Tons/Yr: 0.004873523
Carbon Monoxide Emissions Tons/Yr: 0.03307502
NOX - Oxides of Nitrogen Tons/Yr: 0.13251836
SOX - Oxides of Sulphur Tons/Yr: 0.000536995
Particulate Matter Tons/Yr: 0.012329699
Part. Matter 10 Micrometers and Smlr Tons/Yr:0.009223771

Name: INTELLIGENTSIA COFFEE

Map ID
Direction
Distance
Elevation

MAP FINDINGS

Site

Database(s)

EDR ID Number
EPA ID Number

TIM LOUIE WHAREHOUSE (Continued)

1004676400

Address: 1125 MARIPOSA STREET
City,State,Zip: SAN FRANCISCO, CA 94107
Year: 2016
County Code: 38
Air Basin: SF
Facility ID: 21849
Air District Name: BA
SIC Code: 2043
Air District Name: BAY AREA AQMD
Community Health Air Pollution Info System: Not reported
Consolidated Emission Reporting Rule: Not reported
Total Organic Hydrocarbon Gases Tons/Yr: 0.006449198
Reactive Organic Gases Tons/Yr: 0.0018409273534
Carbon Monoxide Emissions Tons/Yr: 0.03308668
NOX - Oxides of Nitrogen Tons/Yr: 0.13256508
SOX - Oxides of Sulphur Tons/Yr: 0.000537184
Particulate Matter Tons/Yr: 0.015241903
Part. Matter 10 Micrometers and Smllr Tons/Yr:0.01126233

Name: INTELLIGENTSIA COFFEE
Address: 1125 MARIPOSA STREET
City,State,Zip: SAN FRANCISCO, CA 94107
Year: 2017
County Code: 38
Air Basin: SF
Facility ID: 21849
Air District Name: BA
SIC Code: 2043
Air District Name: BAY AREA AQMD
Community Health Air Pollution Info System: Not reported
Consolidated Emission Reporting Rule: Not reported
Total Organic Hydrocarbon Gases Tons/Yr: 0.004994162
Reactive Organic Gases Tons/Yr: 0.0017351863706
Carbon Monoxide Emissions Tons/Yr: 0.029196662
NOX - Oxides of Nitrogen Tons/Yr: 0.116979362
SOX - Oxides of Sulphur Tons/Yr: 0.000474026
Particulate Matter Tons/Yr: 0.016910935
Part. Matter 10 Micrometers and Smllr Tons/Yr:0.01223181

Name: LINEA CAFFE
Address: 1125 MARIPOSA STREET
City,State,Zip: SAN FRANCISCO, CA 94107
Year: 2018
County Code: 38
Air Basin: SF
Facility ID: 24382
Air District Name: BA
SIC Code: 2043
Air District Name: BAY AREA AQMD
Community Health Air Pollution Info System: Not reported
Consolidated Emission Reporting Rule: Not reported
Total Organic Hydrocarbon Gases Tons/Yr: 0.00605234
Reactive Organic Gases Tons/Yr: 0.0021524991674
Carbon Monoxide Emissions Tons/Yr: 0.034556242
NOX - Oxides of Nitrogen Tons/Yr: 0.138453018
SOX - Oxides of Sulphur Tons/Yr: 0.000561044
Particulate Matter Tons/Yr: 0.021410967

Map ID
Direction
Distance
Elevation

MAP FINDINGS

Site

Database(s)

EDR ID Number
EPA ID Number

TIM LOUIE WHAREHOUSE (Continued)

1004676400

Part. Matter 10 Micrometers and Smlr Tons/Yr:0.015454186

Name: LINEA CAFFE
Address: 1125 MARIPOSA STREET
City,State,Zip: SAN FRANCISCO, CA 94107
Year: 2019
County Code: 38
Air Basin: SF
Facility ID: 24382
Air District Name: BA
SIC Code: 2043
Air District Name: BAY AREA AQMD
Community Health Air Pollution Info System: Not reported
Consolidated Emission Reporting Rule: Not reported
Total Organic Hydrocarbon Gases Tons/Yr: 0.00605234
Reactive Organic Gases Tons/Yr: 0.0021524991674
Carbon Monoxide Emissions Tons/Yr: 0.034556242
NOX - Oxides of Nitrogen Tons/Yr: 0.138453018
SOX - Oxides of Sulphur Tons/Yr: 0.000561044
Particulate Matter Tons/Yr: 0.021410967
Part. Matter 10 Micrometers and Smlr Tons/Yr:0.015454186

Name: LINEA CAFFE
Address: 1125 MARIPOSA STREET
City,State,Zip: SAN FRANCISCO, CA 94107
Year: 2020
County Code: 38
Air Basin: SF
Facility ID: 24382
Air District Name: BA
SIC Code: 2043
Air District Name: BAY AREA AQMD
Community Health Air Pollution Info System: Not reported
Consolidated Emission Reporting Rule: Not reported
Total Organic Hydrocarbon Gases Tons/Yr: 0.002212424
Reactive Organic Gases Tons/Yr: 0.0010279400722
Carbon Monoxide Emissions Tons/Yr: 0.006637735
NOX - Oxides of Nitrogen Tons/Yr: 0.026594743
SOX - Oxides of Sulphur Tons/Yr: 0.000107768
Particulate Matter Tons/Yr: 0.012416645
Part. Matter 10 Micrometers and Smlr Tons/Yr:0.008806969

HAZNET:

Name: TIM LOUIE WHAREHOUSE
Address: 1125 MARIPOSA
Address 2: Not reported
City,State,Zip: SAN FRANCISCO, CA 941070000
Contact: --
Telephone: 4152966798
Mailing Name: Not reported
Mailing Address: 1125 MARIPOSA

Year: 2000
Gepaid: CAR000084731
TSD EPA ID: CAT000646117
CA Waste Code: 181 - Other inorganic solid waste
Disposal Method: D99 - Disposal, Other

Map ID
Direction
Distance
Elevation

MAP FINDINGS

Site

Database(s)

EDR ID Number
EPA ID Number

TIM LOUIE WHAREHOUSE (Continued)

1004676400

Tons: 2

Additional Info:

Year: 2000
Gen EPA ID: CAR000084731

Shipment Date: 20001023
Creation Date: 1/9/2001 0:00:00
Receipt Date: 20001031
Manifest ID: 20084794
Trans EPA ID: CAR000030114
Trans Name: Not reported
Trans 2 EPA ID: CAD981634116
Trans 2 Name: Not reported
TSDf EPA ID: CAT000646117
Trans Name: Not reported
TSDf Alt EPA ID: CAT000646117
TSDf Alt Name: Not reported
Waste Code Description: 181 - Other inorganic solid waste Organics
RCRA Code: D008
Meth Code: D99 - Disposal, Other
Quantity Tons: 2
Waste Quantity: 2
Quantity Unit: T
Additional Code 1: Not reported
Additional Code 2: Not reported
Additional Code 3: Not reported
Additional Code 4: Not reported
Additional Code 5: Not reported

HWTS:

Name: TIM LOUIE WHAREHOUSE
Address: 1125 MARIPOSA
Address 2: Not reported
City,State,Zip: SAN FRANCISCO, CA 94107
EPA ID: CAR000084731
Inactive Date: 06/30/2001
Create Date: 04/03/2001
Last Act Date: Not reported
Mailing Name: Not reported
Mailing Address: 1125 MARIPOSA
Mailing Address 2: Not reported
Mailing City,State,Zip: SAN FRANCISCO, CA 941070000
Owner Name: Not reported
Owner Address: Not reported
Owner Address 2: Not reported
Owner City,State,Zip: Not reported
Contact Name: Not reported
Contact Address: Not reported
Contact Address 2: Not reported
City,State,Zip: Not reported
Facility Status: Inactive
Facility Type: PERMANENT
Category: FEDERAL
Latitude: 37.763966

Map ID
 Direction
 Distance
 Elevation

MAP FINDINGS

Site

Database(s)

EDR ID Number
 EPA ID Number

TIM LOUIE WHAREHOUSE (Continued)

1004676400

Longitude: -122.394808

**C42
 NW
 < 1/8
 0.090 mi.
 473 ft.**

**POINTECH
 120 MISSISSIPPI ST
 SAN FRANCISCO, CA 94107**

**CUPA Listings S117310529
 CERS N/A**

Site 23 of 23 in cluster C

**Relative:
 Lower
 Actual:
 25 ft.**

CUPA SAN FRANCISCO CO:
 Name: POINTECH
 Address: 120 MISSISSIPPI ST
 City,State,Zip: SAN FRANCISCO, CA 94107
 Facility ID: 32093
 Census Tract: 227
 District: 3
 Number of Tanks: 0

CERS:
 Name: POINTECH
 Address: 120 MISSISSIPPI ST
 City,State,Zip: SAN FRANCISCO, CA 94107
 Site ID: 144276
 CERS ID: 10175327
 CERS Description: Chemical Storage Facilities

Violations:
 Site ID: 144276
 Site Name: Pointech
 Violation Date: 07-25-2022
 Citation: HSC 6.95 25508(a)(3) - California Health and Safety Code, Chapter 6.95, Section(s) 25508(a)(3)
 Violation Description: Failure to complete and electronically submit a site map with all required content.
 Violation Notes: Returned to compliance on 08/03/2022.
 Violation Division: San Francisco City & County Public Health Dept
 Violation Program: HMRRP
 Violation Source: CERS,

Site ID: 144276
 Site Name: Pointech
 Violation Date: 04-14-2016
 Citation: HSC 6.95 25508.1(f) - California Health and Safety Code, Chapter 6.95, Section(s) 25508.1(f)
 Violation Description: Failure to electronically update the business plan within 30 days of a substantial change.
 Violation Notes: Returned to compliance on 04/19/2016.
 Violation Division: San Francisco City & County Public Health Dept
 Violation Program: HMRRP
 Violation Source: CERS,

Evaluation:
 Eval General Type: Compliance Evaluation Inspection
 Eval Date: 07-25-2022
 Violations Found: Yes
 Eval Type: Routine done by local agency
 Eval Notes: Not reported
 Eval Division: San Francisco City & County Public Health Dept

Map ID
Direction
Distance
Elevation

MAP FINDINGS

Site

Database(s)

EDR ID Number
EPA ID Number

POINTECH (Continued)

S117310529

Eval Program: HMRRP
Eval Source: CERS,

Eval General Type: Compliance Evaluation Inspection
Eval Date: 04-14-2016
Violations Found: Yes
Eval Type: Routine done by local agency
Eval Notes: Not reported
Eval Division: San Francisco City & County Public Health Dept
Eval Program: HMRRP
Eval Source: CERS,

Eval General Type: Compliance Evaluation Inspection
Eval Date: 07-26-2019
Violations Found: No
Eval Type: Routine done by local agency
Eval Notes: Not reported
Eval Division: San Francisco City & County Public Health Dept
Eval Program: HW
Eval Source: CERS,

Eval General Type: Compliance Evaluation Inspection
Eval Date: 07-25-2022
Violations Found: No
Eval Type: Routine done by local agency
Eval Notes: Not reported
Eval Division: San Francisco City & County Public Health Dept
Eval Program: HW
Eval Source: CERS,

Eval General Type: Compliance Evaluation Inspection
Eval Date: 07-26-2019
Violations Found: No
Eval Type: Routine done by local agency
Eval Notes: Not reported
Eval Division: San Francisco City & County Public Health Dept
Eval Program: HMRRP
Eval Source: CERS,

Eval General Type: Compliance Evaluation Inspection
Eval Date: 04-14-2016
Violations Found: No
Eval Type: Routine done by local agency
Eval Notes: Not reported
Eval Division: San Francisco City & County Public Health Dept
Eval Program: HW
Eval Source: CERS,

Coordinates:

Site ID: 144276
Facility Name: Pointech
Env Int Type Code: HMBP
Program ID: 10175327
Coord Name: Not reported
Ref Point Type Desc: Center of a facility or station.,
Latitude: 37.764900
Longitude: -122.394880

Map ID
Direction
Distance
Elevation

MAP FINDINGS

Site

Database(s)

EDR ID Number
EPA ID Number

POINTECH (Continued)

S117310529

Affiliation:

Affiliation Type Desc: Facility Mailing Address
Entity Name: Mailing Address
Entity Title: Not reported
Affiliation Address: P O Box 884234
Affiliation City: San Francisco
Affiliation State: CA
Affiliation Country: Not reported
Affiliation Zip: 94188
Affiliation Phone: ,

Affiliation Type Desc: CUPA District
Entity Name: San Francisco City & County Public Health Departme
Entity Title: Not reported
Affiliation Address: 49 South Van Ness Avenue, Suite 600
Affiliation City: San Francisco
Affiliation State: CA
Affiliation Country: Not reported
Affiliation Zip: 94103
Affiliation Phone: (415) 252-3800,

Affiliation Type Desc: Operator
Entity Name: Rebekah Engel
Entity Title: Not reported
Affiliation Address: Not reported
Affiliation City: Not reported
Affiliation State: Not reported
Affiliation Country: Not reported
Affiliation Zip: Not reported
Affiliation Phone: (415) 822-0361,

Affiliation Type Desc: Document Preparer
Entity Name: Rebekah Engel
Entity Title: Not reported
Affiliation Address: Not reported
Affiliation City: Not reported
Affiliation State: Not reported
Affiliation Country: Not reported
Affiliation Zip: Not reported
Affiliation Phone: ,

Affiliation Type Desc: Environmental Contact
Entity Name: Rebekah Engel
Entity Title: Not reported
Affiliation Address: P O Box 884234
Affiliation City: San Francisco
Affiliation State: CA
Affiliation Country: Not reported
Affiliation Zip: 94188
Affiliation Phone: ,

Affiliation Type Desc: Parent Corporation
Entity Name: Pointech
Entity Title: Not reported
Affiliation Address: Not reported
Affiliation City: Not reported
Affiliation State: Not reported

Map ID
 Direction
 Distance
 Elevation

MAP FINDINGS

Site

Database(s)

EDR ID Number
 EPA ID Number

POINTECH (Continued)

S117310529

Affiliation Country: Not reported
 Affiliation Zip: Not reported
 Affiliation Phone: ,

Affiliation Type Desc: Property Owner
 Entity Name: Beck Enterprises
 Entity Title: Not reported
 Affiliation Address: C/O JLL Americas, Inc. PO# 80490
 Affiliation City: City of Industry
 Affiliation State: CA
 Affiliation Country: United States
 Affiliation Zip: 91716-8490
 Affiliation Phone: (415) 388-4480,

Affiliation Type Desc: Identification Signer
 Entity Name: Rebekah Engel
 Entity Title: Partner
 Affiliation Address: Not reported
 Affiliation City: Not reported
 Affiliation State: Not reported
 Affiliation Country: Not reported
 Affiliation Zip: Not reported
 Affiliation Phone: ,

Affiliation Type Desc: Legal Owner
 Entity Name: Rebekah Engel
 Entity Title: Not reported
 Affiliation Address: P O Box 884234
 Affiliation City: San Francisco
 Affiliation State: CA
 Affiliation Country: United States
 Affiliation Zip: 94188
 Affiliation Phone: (415) 822-8704,

H43
ENE
 < 1/8
 0.097 mi.
 512 ft.

CAL STEAM A WOLSELEY COMPANY #2514
777 MARIPOSA ST
SAN FRANCISCO, CA 94107

RCRA NonGen / NLR

1027466699
CAL000421995

Site 1 of 7 in cluster H

Relative:
Lower
Actual:
24 ft.

RCRA Listings:
 Date Form Received by Agency: 20161115
 Handler Name: CAL STEAM A WOLSELEY COMPANY #2514
 Handler Address: 777 MARIPOSA ST
 Handler City,State,Zip: SAN FRANCISCO, CA 94107
 EPA ID: CAL000421995
 Contact Name: DREW HARTSOCK
 Contact Address: 12500 JEFFERSON AVE
 Contact City,State,Zip: NEWPORT NEWS, VA 23602
 Contact Telephone: 757-367-9330
 Contact Fax: Not reported
 Contact Email: DREW.HARTSOCK@FERGUSON.COM
 Contact Title: Not reported
 EPA Region: 09
 Land Type: Not reported
 Federal Waste Generator Description: Not a generator, verified
 Non-Notifier: Not reported

Map ID
 Direction
 Distance
 Elevation

MAP FINDINGS

Site

Database(s)

EDR ID Number
 EPA ID Number

CAL STEAM A WOLSELEY COMPANY #2514 (Continued)

1027466699

Biennial Report Cycle:	Not reported
Accessibility:	Not reported
Active Site Indicator:	Not reported
State District Owner:	Not reported
State District:	Not reported
Mailing Address:	12500 JEFFERSON AVE
Mailing City, State, Zip:	NEWPORT NEWS, VA 90230
Owner Name:	FERGUSON ENTERPRISES LLC
Owner Type:	Other
Operator Name:	DREW HARTSOCK
Operator Type:	Other
Short-Term Generator Activity:	No
Importer Activity:	No
Mixed Waste Generator:	No
Transporter Activity:	No
Transfer Facility Activity:	No
Recycler Activity with Storage:	No
Small Quantity On-Site Burner Exemption:	No
Smelting Melting and Refining Furnace Exemption:	No
Underground Injection Control:	No
Off-Site Waste Receipt:	No
Universal Waste Indicator:	No
Universal Waste Destination Facility:	No
Federal Universal Waste:	No
Active Site Fed-Reg Treatment Storage and Disposal Facility:	Not reported
Active Site Converter Treatment storage and Disposal Facility:	Not reported
Active Site State-Reg Treatment Storage and Disposal Facility:	Not reported
Active Site State-Reg Handler:	---
Federal Facility Indicator:	Not reported
Hazardous Secondary Material Indicator:	N
Sub-Part K Indicator:	Not reported
Commercial TSD Indicator:	No
Treatment Storage and Disposal Type:	Not reported
2018 GPRA Permit Baseline:	Not on the Baseline
2018 GPRA Renewals Baseline:	Not on the Baseline
Permit Renewals Workload Universe:	Not reported
Permit Workload Universe:	Not reported
Permit Progress Universe:	Not reported
Post-Closure Workload Universe:	Not reported
Closure Workload Universe:	Not reported
202 GPRA Corrective Action Baseline:	No
Corrective Action Workload Universe:	No
Subject to Corrective Action Universe:	No
Non-TSDs Where RCRA CA has Been Imposed Universe:	No
TSDs Potentially Subject to CA Under 3004 (u)/(v) Universe:	No
TSDs Only Subject to CA under Discretionary Auth Universe:	No
Corrective Action Priority Ranking:	No NCAPS ranking
Environmental Control Indicator:	No
Institutional Control Indicator:	No
Human Exposure Controls Indicator:	N/A
Groundwater Controls Indicator:	N/A
Operating TSD Universe:	Not reported
Full Enforcement Universe:	Not reported
Significant Non-Complier Universe:	No
Unaddressed Significant Non-Complier Universe:	No
Addressed Significant Non-Complier Universe:	No
Significant Non-Complier With a Compliance Schedule Universe:	No

Map ID
Direction
Distance
Elevation

MAP FINDINGS

Site

Database(s)

EDR ID Number
EPA ID Number

CAL STEAM A WOLSELEY COMPANY #2514 (Continued)

1027466699

Financial Assurance Required: Not reported
Handler Date of Last Change: 20220902
Recognized Trader-Importer: No
Recognized Trader-Exporter: No
Importer of Spent Lead Acid Batteries: No
Exporter of Spent Lead Acid Batteries: No
Recycler Activity Without Storage: No
Manifest Broker: No
Sub-Part P Indicator: No

Handler - Owner Operator:

Owner/Operator Indicator: Operator
Owner/Operator Name: DREW HARTSOCK
Legal Status: Other
Date Became Current: Not reported
Date Ended Current: Not reported
Owner/Operator Address: 12500 JEFFERSON AVE
Owner/Operator City,State,Zip: NEWPORT NEWS, VA 23602
Owner/Operator Telephone: 757-367-9330
Owner/Operator Telephone Ext: Not reported
Owner/Operator Fax: Not reported
Owner/Operator Email: Not reported

Owner/Operator Indicator: Owner
Owner/Operator Name: FERGUSON ENTERPRISES LLC
Legal Status: Other
Date Became Current: Not reported
Date Ended Current: Not reported
Owner/Operator Address: 12500 JEFFERSON AVE
Owner/Operator City,State,Zip: NEWPORT NEWS, VA 23602
Owner/Operator Telephone: 757-874-7795
Owner/Operator Telephone Ext: Not reported
Owner/Operator Fax: Not reported
Owner/Operator Email: Not reported

Historic Generators:

Receive Date: 20161115
Handler Name: CAL STEAM A WOLSELEY COMPANY #2514
Federal Waste Generator Description: Not a generator, verified
State District Owner: Not reported
Large Quantity Handler of Universal Waste: No
Recognized Trader Importer: Not reported
Recognized Trader Exporter: Not reported
Spent Lead Acid Battery Importer: Not reported
Spent Lead Acid Battery Exporter: Not reported
Current Record: Yes
Non Storage Recycler Activity: Not reported
Electronic Manifest Broker: Not reported

List of NAICS Codes and Descriptions:

NAICS Code: 56299
NAICS Description: ALL OTHER WASTE MANAGEMENT SERVICES

Facility Has Received Notices of Violations:

Map ID
 Direction
 Distance
 Elevation

MAP FINDINGS

Site

Database(s)

EDR ID Number
 EPA ID Number

CAL STEAM A WOLSELEY COMPANY #2514 (Continued)

1027466699

Violations: No Violations Found

Evaluation Action Summary:
 Evaluations: No Evaluations Found

H44
ENE
 < 1/8
 0.097 mi.
 512 ft.

THERMO FISHER SCIENTIFIC
777 MARIPOSA ST.
SAN FRANCISCO, CA 94107

RCRA-SQG 1027470818
CAR000346726

Site 2 of 7 in cluster H

Relative:
Lower

Actual:
24 ft.

RCRA Listings:		
Date Form Received by Agency:		20221108
Handler Name:	THERMO FISHER SCIENTIFIC	
Handler Address:		777 MARIPOSA ST.
Handler City,State,Zip:		SAN FRANCISCO, CA 94107
EPA ID:		CAR000346726
Contact Name:		CASSANDRA SIEGFRIED-WILLARD
Contact Address:		777 MARIPOSA ST.
Contact City,State,Zip:		SAN FRANCISCO, CA 94107
Contact Telephone:		908-489-0533
Contact Fax:		Not reported
Contact Email:		CASSANDRA.SIEGFRIEDWILLARD@THERMOFISHER.COM
Contact Title:		EHS MANAGER
EPA Region:		09
Land Type:		Private
Federal Waste Generator Description:		Small Quantity Generator
Non-Notifier:		Not reported
Biennial Report Cycle:		Not reported
Accessibility:		Not reported
Active Site Indicator:		Handler Activities
State District Owner:		Not reported
State District:		Not reported
Mailing Address:		777 MARIPOSA ST.
Mailing City,State,Zip:		SAN FRANCISCO, CA 94107
Owner Name:	THERMO FISHER SCIENTIFIC	
Owner Type:		Private
Operator Name:	THERMO FISHER SCIENTIFIC	
Operator Type:		Private
Short-Term Generator Activity:		No
Importer Activity:		No
Mixed Waste Generator:		No
Transporter Activity:		No
Transfer Facility Activity:		No
Recycler Activity with Storage:		Yes
Small Quantity On-Site Burner Exemption:		No
Smelting Melting and Refining Furnace Exemption:		No
Underground Injection Control:		No
Off-Site Waste Receipt:		No
Universal Waste Indicator:		No
Universal Waste Destination Facility:		No
Federal Universal Waste:		No
Active Site Fed-Reg Treatment Storage and Disposal Facility:		Not reported
Active Site Converter Treatment storage and Disposal Facility:		Not reported
Active Site State-Reg Treatment Storage and Disposal Facility:		Not reported
Active Site State-Reg Handler:		---

Map ID
 Direction
 Distance
 Elevation

MAP FINDINGS

Site

Database(s)

EDR ID Number
 EPA ID Number

THERMO FISHER SCIENTIFIC (Continued)

1027470818

Federal Facility Indicator:	Not reported
Hazardous Secondary Material Indicator:	N
Sub-Part K Indicator:	Not reported
Commercial TSD Indicator:	No
Treatment Storage and Disposal Type:	Not reported
2018 GPRA Permit Baseline:	Not on the Baseline
2018 GPRA Renewals Baseline:	Not on the Baseline
Permit Renewals Workload Universe:	Not reported
Permit Workload Universe:	Not reported
Permit Progress Universe:	Not reported
Post-Closure Workload Universe:	Not reported
Closure Workload Universe:	Not reported
202 GPRA Corrective Action Baseline:	No
Corrective Action Workload Universe:	No
Subject to Corrective Action Universe:	No
Non-TSDs Where RCRA CA has Been Imposed Universe:	No
TSDs Potentially Subject to CA Under 3004 (u)/(v) Universe:	No
TSDs Only Subject to CA under Discretionary Auth Universe:	No
Corrective Action Priority Ranking:	No NCAPS ranking
Environmental Control Indicator:	No
Institutional Control Indicator:	No
Human Exposure Controls Indicator:	N/A
Groundwater Controls Indicator:	N/A
Operating TSDF Universe:	Not reported
Full Enforcement Universe:	Not reported
Significant Non-Complier Universe:	No
Unaddressed Significant Non-Complier Universe:	No
Addressed Significant Non-Complier Universe:	No
Significant Non-Complier With a Compliance Schedule Universe:	No
Financial Assurance Required:	Not reported
Handler Date of Last Change:	20221116
Recognized Trader-Importer:	No
Recognized Trader-Exporter:	No
Importer of Spent Lead Acid Batteries:	No
Exporter of Spent Lead Acid Batteries:	No
Recycler Activity Without Storage:	No
Manifest Broker:	No
Sub-Part P Indicator:	No

Hazardous Waste Summary:

Waste Code: D001
 Waste Description: IGNITABLE WASTE

Waste Code: D002
 Waste Description: CORROSIVE WASTE

Waste Code: F003
 Waste Description: THE FOLLOWING SPENT NONHALOGENATED SOLVENTS: XYLENE, ACETONE, ETHYL ACETATE, ETHYL BENZENE, ETHYL ETHER, METHYL ISOBUTYL KETONE, N-BUTYL ALCOHOL, CYCLOHEXANONE, AND METHANOL; ALL SPENT SOLVENT MIXTURES/BLENDS CONTAINING, BEFORE USE, ONLY THE ABOVE SPENT NONHALOGENATED SOLVENTS; AND ALL SPENT SOLVENT MIXTURES/BLENDS CONTAINING, BEFORE USE, ONE OR MORE OF THE ABOVE NONHALOGENATED SOLVENTS, AND A TOTAL OF TEN PERCENT OR MORE (BY VOLUME) OF ONE OR MORE OF THOSE SOLVENTS LISTED IN F001, F002, F004, AND F005; AND STILL BOTTOMS FROM THE RECOVERY OF THESE SPENT SOLVENTS AND SPENT SOLVENT

Map ID
Direction
Distance
Elevation

MAP FINDINGS

Site

Database(s)

EDR ID Number
EPA ID Number

THERMO FISHER SCIENTIFIC (Continued)

1027470818

MIXTURES.

Handler - Owner Operator:

Owner/Operator Indicator:	Operator
Owner/Operator Name:	THERMO FISHER SCIENTIFIC
Legal Status:	Private
Date Became Current:	20210519
Date Ended Current:	Not reported
Owner/Operator Address:	168 3RD AVE
Owner/Operator City,State,Zip:	WALTHAM, MA 02451
Owner/Operator Telephone:	908-489-0533
Owner/Operator Telephone Ext:	Not reported
Owner/Operator Fax:	Not reported
Owner/Operator Email:	CASSANDRA.SIEGFRIEDWILLARD@THERMOFISHER.COM

Owner/Operator Indicator:	Owner
Owner/Operator Name:	THERMO FISHER SCIENTIFIC
Legal Status:	Private
Date Became Current:	20210519
Date Ended Current:	Not reported
Owner/Operator Address:	168 3RD AVE
Owner/Operator City,State,Zip:	WALTHAM, MA 02451
Owner/Operator Telephone:	908-489-0533
Owner/Operator Telephone Ext:	Not reported
Owner/Operator Fax:	Not reported
Owner/Operator Email:	CASSANDRA.SIEGFRIEDWILLARD@THERMOFISHER.COM

Historic Generators:

Receive Date:	20221108
Handler Name:	THERMO FISHER SCIENTIFIC
Federal Waste Generator Description:	Small Quantity Generator
State District Owner:	Not reported
Large Quantity Handler of Universal Waste:	No
Recognized Trader Importer:	No
Recognized Trader Exporter:	No
Spent Lead Acid Battery Importer:	No
Spent Lead Acid Battery Exporter:	No
Current Record:	Yes
Non Storage Recycler Activity:	No
Electronic Manifest Broker:	No

List of NAICS Codes and Descriptions:

NAICS Code:	325414
NAICS Description:	BIOLOGICAL PRODUCT (EXCEPT DIAGNOSTIC) MANUFACTURING

Facility Has Received Notices of Violations:

Violations:	No Violations Found
-------------	---------------------

Evaluation Action Summary:

Evaluations:	No Evaluations Found
--------------	----------------------

Map ID
 Direction
 Distance
 Elevation

MAP FINDINGS

Site

Database(s)

EDR ID Number
 EPA ID Number

H45
ENE
 < 1/8
 0.097 mi.
 512 ft.

CAL-STEAM SUPPLY
777 MARIPOSA ST
SAN FRANCISCO, CA

UST **U004003496**
 N/A

Site 3 of 7 in cluster H

Relative:
Lower

SAN FRANCISCO CO. UST:

Actual:
24 ft.

Name:	CAL-STEAM SUPPLY	
Address:	777 MARIPOSA ST	
Facility ID:	3565	
Facility Status:	Not reported	
Number Of Tanks:	Not reported	
Owner/Operator Name:	Not reported	
Owner/Operator Title:	Not reported	
Owner Name:	Not reported	
Care Of Addr:	Not reported	
2nd Care Of Add:	Not reported	
Mailing Address:	Not reported	
Mailing City,St,Zip:	Not reported	
Permit Number:	Not reported	
Permit Approved By:	Not reported	
Permit Expiration Date:	Not reported	
Applications:	Not reported	
Application Date:	11/17/1993	
Application Name:	Not reported	
Action Type:	Not reported	
Yr Spill/Overfill Installed1:	Not reported	
Yr Spill/Overfill Installed2:	Not reported	
Yr Spill/Overfill Installed3:	Not reported	
Tank ID:	Not reported	
Tank Test:	Not reported	
Local Tank Id:	Not reported	
Tank Manufacturer:	Not reported	
Compartmentalized Tank:	Not reported	
# Of Tank Compartments:	Not reported	
Date Tank Installed:	Not reported	
Tank Capacity:	Not reported	
Additional Desc:	Not reported	
Tank Use:	Not reported	
Petroleum Type:	Not reported	
Common Name:	Not reported	
Case Number:	Not reported	
Type Of Tank:	Not reported	
Primary Tank Material:	Not reported	
Secondary Tank Material:	Not reported	
Tank Interior Lining:	Not reported	
Date Interior Lining Install:	Not reported	
Date Closed:	11/23/1993	
UST Close ID:	1531	
Type Of Spill Protection:	Not reported	
Date Alarm Overfill Protection Installed:	Not reported	
Date Ball Float Overfill Protection Installed:	Not reported	
Date Fill Tube Shut Overfill Protection Installed:	Not reported	
Overfill Protection Exempt:	Not reported	
Othr Tnk Corrosive Prtctn:	Not reported	
Date Corrosive Prtctn Install:	Not reported	
Tank Leak Detection (single walled):	Not reported	
Tank Leak Detection (double wall):	Not reported	

Map ID
 Direction
 Distance
 Elevation

MAP FINDINGS

Site

Database(s)

EDR ID Number
 EPA ID Number

CAL-STEAM SUPPLY (Continued)

U004003496

Estimated Date Last Used:	Not reported
Estimated Qty Of Substance Remaining:	Not reported
Tank Filled With Inert Material:	Not reported
Piping System Type (Underground):	Not reported
Piping System Type (Aboveground):	Not reported
Piping Construction (Underground):	Not reported
Piping Manufacturer (Underground):	Not reported
Piping Construction (Aboveground):	Not reported
Piping Manufacturer (Aboveground):	Not reported
Piping Material & Corrosion Protection (Underground):	Not reported
Piping Material & Corrosion Protection (Aboveground):	Not reported
Piping Leak Detection (Undrgrnd - Single Wall):	Not reported
Piping Leak Detection (2nd Contained):	Not reported
Piping Leak Detection (Emrgncy Gnrtrs):	Not reported
Pipe Integrity Test, Underground:	Not reported
Piping Leak Detection (Aboveground - Single Wall):	Not reported
Piping Leak Detection (Underground - 2nd Contained):	Not reported
Piping Leak Detection Underground (Emrgncy Gnrtrs):	Not reported
Pipe Integrity Test, Aboveground:	Not reported
Date Dispenser Containment Installed:	Not reported
Dispenser Containment Type:	Not reported
Date Certified (Tank Unit):	Not reported
Certified Date:	1/21/1994
Last Annual Monitoring Cert:	Not reported
2nd Containment Test:	Not reported
Spill Containment Present:	Not reported
Drop Tube Present:	Not reported
Striker Plate Present:	Not reported
Alarm Present:	Not reported
Ball Float Present:	Not reported
Fill Tube Present:	Not reported
Other Tank Leak Detection Present:	Not reported
Permit Status:	Not reported

H46
ENE
< 1/8
0.097 mi.
512 ft.

CAL-STEAM SUPPLY
777 MARIPOSA
SAN FRANCISCO, CA 94107
Site 4 of 7 in cluster H

HIST UST **U001595238**
N/A

Relative:
Lower
Actual:
24 ft.

HIST UST:	
Name:	CAL-STEAM SUPPLY
Address:	777 MARIPOSA
City,State,Zip:	SAN FRANCISCO, CA 94107
File Number:	0002F625
URL:	http://geotracker.waterboards.ca.gov/ustpdfs/pdf/0002F625.pdf
Region:	STATE
Facility ID:	00000006318
Facility Type:	Other
Other Type:	WHOLESALE
Contact Name:	Not reported
Telephone:	4158613071
Owner Name:	CAL-STEAM SUPPLY
Owner Address:	777 MARIPOSA
Owner City,St,Zip:	SAN FRANCISCO, CA 94107
Total Tanks:	0001
Tank Num:	001

Map ID
 Direction
 Distance
 Elevation

MAP FINDINGS

Site

Database(s)

EDR ID Number
 EPA ID Number

CAL-STEAM SUPPLY (Continued)

U001595238

Container Num: 1
 Year Installed: Not reported
 Tank Capacity: 00000500
 Tank Used for: PRODUCT
 Type of Fuel: UNLEADED
 Container Construction Thickness: Not reported
 Leak Detection: None

[Click here for Geo Tracker PDF:](#)

H47
ENE
 < 1/8
 0.097 mi.
 512 ft.

UCSF - MARIPOSA STREET
777 MARIPOSA STREET
SAN FRANCISCO, CA 94107
Site 5 of 7 in cluster H

RCRA NonGen / NLR **1026816633**
CAC003129360

Relative:
Lower
Actual:
 24 ft.

RCRA Listings: 20220301
 Date Form Received by Agency: 20220301
 Handler Name: UCSF - MARIPOSA STREET
 Handler Address: 777 MARIPOSA STREET
 Handler City,State,Zip: SAN FRANCISCO, CA 94107
 EPA ID: CAC003129360
 Contact Name: TIM OROZCO
 Contact Address: MEDICAL CENTER WAY
 Contact City,State,Zip: SAN FRANCISCO, CA 94143
 Contact Telephone: 415-476-1300
 Contact Fax: Not reported
 Contact Email: TIM.OROZCO@UCSF.EDU
 Contact Title: Not reported
 EPA Region: 09
 Land Type: State
 Federal Waste Generator Description: Not a generator, verified
 Non-Notifier: Not reported
 Biennial Report Cycle: 2021
 Accessibility: Not reported
 Active Site Indicator: Not reported
 State District Owner: Not reported
 State District: Not reported
 Mailing Address: MEDICAL CENTER WAY
 Mailing City,State,Zip: SAN FRANCISCO, CA 94143
 Owner Name: REGENTS OF THE UNIVERSITY OF CA
 Owner Type: State
 Operator Name: TIM OROZCO
 Operator Type: State
 Short-Term Generator Activity: No
 Importer Activity: No
 Mixed Waste Generator: No
 Transporter Activity: No
 Transfer Facility Activity: No
 Recycler Activity with Storage: No
 Small Quantity On-Site Burner Exemption: No
 Smelting Melting and Refining Furnace Exemption: No
 Underground Injection Control: No
 Off-Site Waste Receipt: No
 Universal Waste Indicator: No
 Universal Waste Destination Facility: No
 Federal Universal Waste: No
 Active Site Fed-Reg Treatment Storage and Disposal Facility: Not reported

Map ID
 Direction
 Distance
 Elevation

MAP FINDINGS

Site

Database(s)

EDR ID Number
 EPA ID Number

UCSF - MARIPOSA STREET (Continued)

1026816633

Active Site Converter Treatment storage and Disposal Facility:	Not reported
Active Site State-Reg Treatment Storage and Disposal Facility:	Not reported
Active Site State-Reg Handler:	---
Federal Facility Indicator:	Not reported
Hazardous Secondary Material Indicator:	N
Sub-Part K Indicator:	Not reported
Commercial TSD Indicator:	No
Treatment Storage and Disposal Type:	Not reported
2018 GPRA Permit Baseline:	Not on the Baseline
2018 GPRA Renewals Baseline:	Not on the Baseline
Permit Renewals Workload Universe:	Not reported
Permit Workload Universe:	Not reported
Permit Progress Universe:	Not reported
Post-Closure Workload Universe:	Not reported
Closure Workload Universe:	Not reported
202 GPRA Corrective Action Baseline:	No
Corrective Action Workload Universe:	No
Subject to Corrective Action Universe:	No
Non-TSDFs Where RCRA CA has Been Imposed Universe:	No
TSDFs Potentially Subject to CA Under 3004 (u)/(v) Universe:	No
TSDFs Only Subject to CA under Discretionary Auth Universe:	No
Corrective Action Priority Ranking:	No NCAPS ranking
Environmental Control Indicator:	No
Institutional Control Indicator:	No
Human Exposure Controls Indicator:	N/A
Groundwater Controls Indicator:	N/A
Operating TSDF Universe:	Not reported
Full Enforcement Universe:	Not reported
Significant Non-Complier Universe:	No
Unaddressed Significant Non-Complier Universe:	No
Addressed Significant Non-Complier Universe:	No
Significant Non-Complier With a Compliance Schedule Universe:	No
Financial Assurance Required:	Not reported
Handler Date of Last Change:	20220628
Recognized Trader-Importer:	No
Recognized Trader-Exporter:	No
Importer of Spent Lead Acid Batteries:	No
Exporter of Spent Lead Acid Batteries:	No
Recycler Activity Without Storage:	No
Manifest Broker:	No
Sub-Part P Indicator:	No

Handler - Owner Operator:

Owner/Operator Indicator:	Operator
Owner/Operator Name: TIM OROZCO	
Legal Status:	State
Date Became Current:	20220301
Date Ended Current:	Not reported
Owner/Operator Address:	50 MEDICAL CENTER WAY
Owner/Operator City,State,Zip:	SAN FRANCISCO, CA 94143
Owner/Operator Telephone:	415-476-1300
Owner/Operator Telephone Ext:	Not reported
Owner/Operator Fax:	Not reported
Owner/Operator Email:	TIM.OROZCO@UCSF.EDU

Owner/Operator Indicator:	Owner
---------------------------	-------

Map ID
Direction
Distance
Elevation

MAP FINDINGS

Site

Database(s)

EDR ID Number
EPA ID Number

UCSF - MARIPOSA STREET (Continued)

1026816633

Owner/Operator Name: REGENTS OF THE UNIVERSITY OF CA
Legal Status: Other
Date Became Current: Not reported
Date Ended Current: Not reported
Owner/Operator Address: 1111 FRANKLIN ST
Owner/Operator City,State,Zip: OAKLAND, CA 94607
Owner/Operator Telephone: 415-476-1480
Owner/Operator Telephone Ext: Not reported
Owner/Operator Fax: Not reported
Owner/Operator Email: Not reported

Owner/Operator Indicator: Operator
Owner/Operator Name: TIM OROZCO
Legal Status: Other
Date Became Current: Not reported
Date Ended Current: Not reported
Owner/Operator Address: 50 MEDICAL CENTER WAY
Owner/Operator City,State,Zip: SAN FRANCISCO, CA 94143
Owner/Operator Telephone: 415-476-1480
Owner/Operator Telephone Ext: Not reported
Owner/Operator Fax: Not reported
Owner/Operator Email: Not reported

Owner/Operator Indicator: Owner
Owner/Operator Name: REGENTS OF THE UNIVERSITY OF CA
Legal Status: State
Date Became Current: 20220301
Date Ended Current: Not reported
Owner/Operator Address: 1111 FRANKLIN ST
Owner/Operator City,State,Zip: OAKLAND, CA 94607
Owner/Operator Telephone: 415-476-1480
Owner/Operator Telephone Ext: Not reported
Owner/Operator Fax: Not reported
Owner/Operator Email: TIM.OROZCO@UCSF.EDU

Historic Generators:

Receive Date: 20220301
Handler Name: UCSF - MARIPOSA STREET
Federal Waste Generator Description: Not a generator, verified
State District Owner: Not reported
Large Quantity Handler of Universal Waste: No
Recognized Trader Importer: No
Recognized Trader Exporter: No
Spent Lead Acid Battery Importer: No
Spent Lead Acid Battery Exporter: No
Current Record: Yes
Non Storage Recycler Activity: No
Electronic Manifest Broker: No

Receive Date: 20210714
Handler Name: UCSF - MARIPOSA STREET
Federal Waste Generator Description: Not a generator, verified
State District Owner: Not reported
Large Quantity Handler of Universal Waste: No
Recognized Trader Importer: No
Recognized Trader Exporter: No
Spent Lead Acid Battery Importer: No

Map ID
 Direction
 Distance
 Elevation

MAP FINDINGS

Site

Database(s)

EDR ID Number
 EPA ID Number

UCSF - MARIPOSA STREET (Continued)

1026816633

Spent Lead Acid Battery Exporter: No
 Current Record: No
 Non Storage Recycler Activity: No
 Electronic Manifest Broker: No

List of NAICS Codes and Descriptions:

NAICS Code: 61131
 NAICS Description: COLLEGES, UNIVERSITIES, AND PROFESSIONAL SCHOOLS

Facility Has Received Notices of Violations:

Violations: No Violations Found

Evaluation Action Summary:

Evaluations: No Evaluations Found

H48
ENE
 < 1/8
 0.097 mi.
 512 ft.

UCSF - 777 MARIPOSA
777 MARIPOSA STREET
SAN FRANCISCO, CA 94107

RCRA NonGen / NLR

1027093054
CAL000466606

Site 6 of 7 in cluster H

Relative:
Lower
Actual:
24 ft.

RCRA Listings:
 Date Form Received by Agency: 20211102
 Handler Name: UCSF - 777 MARIPOSA
 Handler Address: 777 MARIPOSA STREET
 Handler City,State,Zip: SAN FRANCISCO, CA 94107
 EPA ID: CAL000466606
 Contact Name: TIM OROZCO
 Contact Address: 50 MEDICAL CENTER WAY
 Contact City,State,Zip: SAN FRANCISCO, CA 94143
 Contact Telephone: 415-476-1300
 Contact Fax: Not reported
 Contact Email: TIM.OROZCO@UCSF.EDU
 Contact Title: Not reported
 EPA Region: 09
 Land Type: Not reported
 Federal Waste Generator Description: Not a generator, verified
 Non-Notifier: Not reported
 Biennial Report Cycle: Not reported
 Accessibility: Not reported
 Active Site Indicator: Not reported
 State District Owner: Not reported
 State District: Not reported
 Mailing Address: 50 MEDICAL CENTER WAY
 Mailing City,State,Zip: SAN FRANCISCO, CA 94143
 Owner Name: REGENTS OF THE UNIVERSITY OF CA
 Owner Type: Other
 Operator Name: TIM OROZCO
 Operator Type: Other
 Short-Term Generator Activity: No
 Importer Activity: No
 Mixed Waste Generator: No
 Transporter Activity: No
 Transfer Facility Activity: No
 Recycler Activity with Storage: No

Map ID
 Direction
 Distance
 Elevation

MAP FINDINGS

Site

Database(s)

EDR ID Number
 EPA ID Number

UCSF - 777 MARIPOSA (Continued)

1027093054

Small Quantity On-Site Burner Exemption:	No
Smelting Melting and Refining Furnace Exemption:	No
Underground Injection Control:	No
Off-Site Waste Receipt:	No
Universal Waste Indicator:	No
Universal Waste Destination Facility:	No
Federal Universal Waste:	No
Active Site Fed-Reg Treatment Storage and Disposal Facility:	Not reported
Active Site Converter Treatment storage and Disposal Facility:	Not reported
Active Site State-Reg Treatment Storage and Disposal Facility:	Not reported
Active Site State-Reg Handler:	---
Federal Facility Indicator:	Not reported
Hazardous Secondary Material Indicator:	N
Sub-Part K Indicator:	Not reported
Commercial TSD Indicator:	No
Treatment Storage and Disposal Type:	Not reported
2018 GPRA Permit Baseline:	Not on the Baseline
2018 GPRA Renewals Baseline:	Not on the Baseline
Permit Renewals Workload Universe:	Not reported
Permit Workload Universe:	Not reported
Permit Progress Universe:	Not reported
Post-Closure Workload Universe:	Not reported
Closure Workload Universe:	Not reported
202 GPRA Corrective Action Baseline:	No
Corrective Action Workload Universe:	No
Subject to Corrective Action Universe:	No
Non-TSDFs Where RCRA CA has Been Imposed Universe:	No
TSDFs Potentially Subject to CA Under 3004 (u)/(v) Universe:	No
TSDFs Only Subject to CA under Discretionary Auth Universe:	No
Corrective Action Priority Ranking:	No NCAPS ranking
Environmental Control Indicator:	No
Institutional Control Indicator:	No
Human Exposure Controls Indicator:	N/A
Groundwater Controls Indicator:	N/A
Operating TSDF Universe:	Not reported
Full Enforcement Universe:	Not reported
Significant Non-Complier Universe:	No
Unaddressed Significant Non-Complier Universe:	No
Addressed Significant Non-Complier Universe:	No
Significant Non-Complier With a Compliance Schedule Universe:	No
Financial Assurance Required:	Not reported
Handler Date of Last Change:	20211105
Recognized Trader-Importer:	No
Recognized Trader-Exporter:	No
Importer of Spent Lead Acid Batteries:	No
Exporter of Spent Lead Acid Batteries:	No
Recycler Activity Without Storage:	No
Manifest Broker:	No
Sub-Part P Indicator:	No

Handler - Owner Operator:

Owner/Operator Indicator:	Operator
Owner/Operator Name: TIM OROZCO	
Legal Status:	Other
Date Became Current:	Not reported
Date Ended Current:	Not reported

Map ID
Direction
Distance
Elevation

MAP FINDINGS

Site

Database(s)

EDR ID Number
EPA ID Number

UCSF - 777 MARIPOSA (Continued)

1027093054

Owner/Operator Address: 50 MEDICAL CENTER WAY
Owner/Operator City,State,Zip: SAN FRANCISCO, CA 94143
Owner/Operator Telephone: 415-476-1300
Owner/Operator Telephone Ext: Not reported
Owner/Operator Fax: Not reported
Owner/Operator Email: Not reported

Owner/Operator Indicator: Owner
Owner/Operator Name: REGENTS OF THE UNIVERSITY OF CA
Legal Status: Other
Date Became Current: Not reported
Date Ended Current: Not reported
Owner/Operator Address: 1111 FRANKLIN ST
Owner/Operator City,State,Zip: OAKLAND, CA 94607
Owner/Operator Telephone: 415-476-1300
Owner/Operator Telephone Ext: Not reported
Owner/Operator Fax: Not reported
Owner/Operator Email: Not reported

Historic Generators:

Receive Date: 20211102
Handler Name: UCSF - 777 MARIPOSA
Federal Waste Generator Description: Not a generator, verified
State District Owner: Not reported
Large Quantity Handler of Universal Waste: No
Recognized Trader Importer: No
Recognized Trader Exporter: No
Spent Lead Acid Battery Importer: No
Spent Lead Acid Battery Exporter: No
Current Record: Yes
Non Storage Recycler Activity: No
Electronic Manifest Broker: No

List of NAICS Codes and Descriptions:

NAICS Code: 621493
NAICS Description: FREESTANDING AMBULATORY SURGICAL AND EMERGENCY CENTERS

Facility Has Received Notices of Violations:

Violations: No Violations Found

Evaluation Action Summary:

Evaluations: No Evaluations Found

H49 CAL-STEAM SUPPLY
ENE 777 MARIPOSA ST
< 1/8 SAN FRANCISCO, CA 94107
0.097 mi.
512 ft. Site 7 of 7 in cluster H

SWEEPS UST S101623218
CA FID UST N/A

Relative: Lower SWEEPS UST:
Name: CAL-STEAM SUPPLY
Actual: 24 ft. Address: 777 MARIPOSA ST
City: SAN FRANCISCO
Status: Active
Comp Number: 3565

Map ID
Direction
Distance
Elevation

MAP FINDINGS

Site

Database(s)

EDR ID Number
EPA ID Number

CAL-STEAM SUPPLY (Continued)

S101623218

Number: 9
Board Of Equalization: Not reported
Referral Date: 09-30-92
Action Date: 12-10-91
Created Date: 01-01-01
Owner Tank Id: Not reported
SWRCB Tank Id: 38-000-003565-000001
Tank Status: A
Capacity: 1000
Active Date: 09-30-92
Tank Use: M.V. FUEL
STG: P
Content: REG UNLEADED
Number Of Tanks: 1

CA FID UST:

Facility ID: 38005326
Regulated By: UTNKA
Regulated ID: Not reported
Cortese Code: Not reported
SIC Code: Not reported
Facility Phone: 4150000000
Mail To: Not reported
Mailing Address: 777 MARIPOSA ST
Mailing Address 2: Not reported
Mailing City,St,Zip: SAN FRANCISCO 94107
Contact: Not reported
Contact Phone: Not reported
DUNs Number: Not reported
NPDES Number: Not reported
EPA ID: Not reported
Comments: Not reported
Status: Active

G50
West
< 1/8
0.099 mi.
522 ft.

WITT & SARIN
1141 MARIPOSA ST
SAN FRANCISCO, CA

EDR Hist Auto **1009000115**
N/A

Site 2 of 2 in cluster G

Relative:
Higher

EDR Hist Auto

Actual:
46 ft.

Year: Name:
1925 WITT & SARIN

Type:
AUTOMOBILE REPAIRING

F51
WSW
< 1/8
0.102 mi.
538 ft.

KORFF N H
1246 18TH ST
SAN FRANCISCO, CA

EDR Hist Cleaner **1009129797**
N/A

Site 2 of 5 in cluster F

Relative:
Higher

EDR Hist Cleaner

Actual:
90 ft.

Year: Name:
1935 KORFF N H

Type:
CLOTHES PRESSERS AND CLEANER

Map ID
 Direction
 Distance
 Elevation

MAP FINDINGS

Site

Database(s)

EDR ID Number
 EPA ID Number

F52 **NEW 4 MILE CLEANERS** **EDR Hist Cleaner** **1009178051**
SW **1299 18TH** **N/A**
< 1/8 **SAN FRANCISCO, CA**
0.102 mi.
541 ft. **Site 3 of 5 in cluster F**
Relative: EDR Hist Cleaner
Higher
Actual: Year: Name: Type:
95 ft. 1930 DOLLINGER A J CLOTHES PRESSERS AND CLEANERS
 1940 MANZ FRANK CLOTHES PRESSERS AND CLEANERS
 1944 MANZ FRANK CLOTHES-PRESSERS AND CLEANERS
 1949 MANG FRANK CLEANERS AND DYERS
 1953 NEW FOUR MILE CLEANERS CLEANERS AND DYERS
 1953 NEW 4 MILE CLEANERS CLEANERS AND DYERS
 1958 NEW FOUR MILE CLEANERS CLEANERS AND DYERS
 1962 NEW FOUR MILE CLEANERS CLEANERS AND DYERS
 1966 NEW FOUR MILE CLEANERS CLEANERS AND DYERS

E53 **650 INDIANA ST LLC** **RCRA-LQG** **1025881712**
SE **650 INDIANA ST** **CAP000253807**
< 1/8 **SAN FRANCISCO, CA 94107**
0.103 mi.
545 ft. **Site 7 of 7 in cluster E**
Relative: RCRA Listings:
Higher
Actual: Date Form Received by Agency: 20150511
49 ft. Handler Name: 650 INDIANA ST LLC
 Handler Address: 650 INDIANA ST
 Handler City,State,Zip: SAN FRANCISCO, CA 94107
 EPA ID: CAP000253807
 Contact Name: MARK W HUTTER
 Contact Address: 315 LINDEN ST
 Contact City,State,Zip: SAN FRANCISCO, CA 94102
 Contact Telephone: 415-551-7635
 Contact Fax: Not reported
 Contact Email: MARK@BUILDINC.BIZ
 Contact Title: CONSTRUCTION MGR
 EPA Region: 09
 Land Type: Private
 Federal Waste Generator Description: Large Quantity Generator
 Non-Notifier: Not reported
 Biennial Report Cycle: Not reported
 Accessibility: Not reported
 Active Site Indicator: Handler Activities
 State District Owner: Not reported
 State District: Not reported
 Mailing Address: 315 LINDEN ST
 Mailing City,State,Zip: SAN FRANCISCO, CA 94102
 Owner Name: 650 INDIANA ST LLC
 Owner Type: Private
 Operator Name: 650 INDIANA ST LLC
 Operator Type: Private
 Short-Term Generator Activity: Yes
 Importer Activity: No
 Mixed Waste Generator: No
 Transporter Activity: No
 Transfer Facility Activity: No
 Recycler Activity with Storage: No
 Small Quantity On-Site Burner Exemption: No

Map ID
 Direction
 Distance
 Elevation

MAP FINDINGS

Site

Database(s)

EDR ID Number
 EPA ID Number

650 INDIANA ST LLC (Continued)

1025881712

Smelting Melting and Refining Furnace Exemption:	No
Underground Injection Control:	No
Off-Site Waste Receipt:	No
Universal Waste Indicator:	No
Universal Waste Destination Facility:	No
Federal Universal Waste:	No
Active Site Fed-Reg Treatment Storage and Disposal Facility:	Not reported
Active Site Converter Treatment storage and Disposal Facility:	Not reported
Active Site State-Reg Treatment Storage and Disposal Facility:	Not reported
Active Site State-Reg Handler:	---
Federal Facility Indicator:	Not reported
Hazardous Secondary Material Indicator:	N
Sub-Part K Indicator:	Not reported
Commercial TSD Indicator:	No
Treatment Storage and Disposal Type:	Not reported
2018 GPRC Permit Baseline:	Not on the Baseline
2018 GPRC Renewals Baseline:	Not on the Baseline
Permit Renewals Workload Universe:	Not reported
Permit Workload Universe:	Not reported
Permit Progress Universe:	Not reported
Post-Closure Workload Universe:	Not reported
Closure Workload Universe:	Not reported
202 GPRC Corrective Action Baseline:	No
Corrective Action Workload Universe:	No
Subject to Corrective Action Universe:	No
Non-TSDs Where RCRA CA has Been Imposed Universe:	No
TSDs Potentially Subject to CA Under 3004 (u)/(v) Universe:	No
TSDs Only Subject to CA under Discretionary Auth Universe:	No
Corrective Action Priority Ranking:	No NCAPS ranking
Environmental Control Indicator:	No
Institutional Control Indicator:	No
Human Exposure Controls Indicator:	N/A
Groundwater Controls Indicator:	N/A
Operating TSD Universe:	Not reported
Full Enforcement Universe:	Not reported
Significant Non-Complier Universe:	No
Unaddressed Significant Non-Complier Universe:	No
Addressed Significant Non-Complier Universe:	No
Significant Non-Complier With a Compliance Schedule Universe:	No
Financial Assurance Required:	Not reported
Handler Date of Last Change:	20150526
Recognized Trader-Importer:	No
Recognized Trader-Exporter:	No
Importer of Spent Lead Acid Batteries:	No
Exporter of Spent Lead Acid Batteries:	No
Recycler Activity Without Storage:	No
Manifest Broker:	No
Sub-Part P Indicator:	No

Hazardous Waste Summary:

Waste Code: D008
 Waste Description: LEAD

Handler - Owner Operator:

Owner/Operator Indicator: Operator

Map ID
Direction
Distance
Elevation

MAP FINDINGS

Site

Database(s)

EDR ID Number
EPA ID Number

650 INDIANA ST LLC (Continued)

1025881712

Owner/Operator Name: 650 INDIANA ST LLC
Legal Status: Private
Date Became Current: 20150107
Date Ended Current: Not reported
Owner/Operator Address: Not reported
Owner/Operator City,State,Zip: Not reported
Owner/Operator Telephone: Not reported
Owner/Operator Telephone Ext: Not reported
Owner/Operator Fax: Not reported
Owner/Operator Email: Not reported

Owner/Operator Indicator: Owner
Owner/Operator Name: 650 INDIANA ST LLC
Legal Status: Private
Date Became Current: 20150107
Date Ended Current: Not reported
Owner/Operator Address: 315 LINDEN ST
Owner/Operator City,State,Zip: SAN FRANCISCO, CA 94102
Owner/Operator Telephone: 451-551-7616
Owner/Operator Telephone Ext: Not reported
Owner/Operator Fax: Not reported
Owner/Operator Email: Not reported

Historic Generators:

Receive Date: 20150511
Handler Name: 650 INDIANA ST LLC
Federal Waste Generator Description: Large Quantity Generator
State District Owner: Not reported
Large Quantity Handler of Universal Waste: No
Recognized Trader Importer: No
Recognized Trader Exporter: No
Spent Lead Acid Battery Importer: No
Spent Lead Acid Battery Exporter: No
Current Record: Yes
Non Storage Recycler Activity: Not reported
Electronic Manifest Broker: Not reported

List of NAICS Codes and Descriptions:

NAICS Code: 236116
NAICS Description: NEW MULTIFAMILY HOUSING CONSTRUCTION (EXCEPT OPERATIVE BUILDERS)

Facility Has Received Notices of Violations:

Violations: No Violations Found

Evaluation Action Summary:

Evaluations: No Evaluations Found

Map ID
 Direction
 Distance
 Elevation

MAP FINDINGS

Site

Database(s)

EDR ID Number
 EPA ID Number

I54
NW
 < 1/8
 0.111 mi.
 586 ft.

ERMICO ENTERPRISES INC - ERMICO
1111 17TH ST STE B
SAN FRANCISCO, CA 94107

RCRA NonGen / NLR

1024834824
CAL000375907

Site 1 of 3 in cluster I

Relative:
Lower
Actual:
24 ft.

RCRA Listings:

Date Form Received by Agency:		20120702
Handler Name:	ERMICO ENTERPRISES INC - ERMICO	
Handler Address:		1111 17TH ST STE B
Handler City,State,Zip:		SAN FRANCISCO, CA 94107-2406
EPA ID:		CAL000375907
Contact Name:		REBEKAH ENGEL
Contact Address:		P.O. BOX 885403
Contact City,State,Zip:		SAN FRANCISCO, CA 94188-5403
Contact Telephone:		415-822-0361
Contact Fax:		415-822-7206
Contact Email:		REBEKAH@ERMICO.COM
Contact Title:		Not reported
EPA Region:		09
Land Type:		Not reported
Federal Waste Generator Description:		Not a generator, verified
Non-Notifier:		Not reported
Biennial Report Cycle:		Not reported
Accessibility:		Not reported
Active Site Indicator:		Handler Activities
State District Owner:		Not reported
State District:		Not reported
Mailing Address:		PO BOX 885403
Mailing City,State,Zip:		SAN FRANCISCO, CA 94188-5403
Owner Name:	ERMICO ENTERPRISES INC	
Owner Type:		Other
Operator Name:	REBEKAH ENGEL	
Operator Type:		Other
Short-Term Generator Activity:		No
Importer Activity:		No
Mixed Waste Generator:		No
Transporter Activity:		No
Transfer Facility Activity:		No
Recycler Activity with Storage:		No
Small Quantity On-Site Burner Exemption:		No
Smelting Melting and Refining Furnace Exemption:		No
Underground Injection Control:		No
Off-Site Waste Receipt:		No
Universal Waste Indicator:		Yes
Universal Waste Destination Facility:		Yes
Federal Universal Waste:		No
Active Site Fed-Reg Treatment Storage and Disposal Facility:		Not reported
Active Site Converter Treatment storage and Disposal Facility:		Not reported
Active Site State-Reg Treatment Storage and Disposal Facility:		Not reported
Active Site State-Reg Handler:		---
Federal Facility Indicator:		Not reported
Hazardous Secondary Material Indicator:		N
Sub-Part K Indicator:		Not reported
Commercial TSD Indicator:		No
Treatment Storage and Disposal Type:		Not reported
2018 GPRA Permit Baseline:		Not on the Baseline
2018 GPRA Renewals Baseline:		Not on the Baseline
Permit Renewals Workload Universe:		Not reported

Map ID
 Direction
 Distance
 Elevation

MAP FINDINGS

Site

Database(s)

EDR ID Number
 EPA ID Number

ERMICO ENTERPRISES INC - ERMICO (Continued)

1024834824

Permit Workload Universe:	Not reported
Permit Progress Universe:	Not reported
Post-Closure Workload Universe:	Not reported
Closure Workload Universe:	Not reported
202 GPRA Corrective Action Baseline:	No
Corrective Action Workload Universe:	No
Subject to Corrective Action Universe:	No
Non-TSDFs Where RCRA CA has Been Imposed Universe:	No
TSDFs Potentially Subject to CA Under 3004 (u)/(v) Universe:	No
TSDFs Only Subject to CA under Discretionary Auth Universe:	No
Corrective Action Priority Ranking:	No NCAPS ranking
Environmental Control Indicator:	No
Institutional Control Indicator:	No
Human Exposure Controls Indicator:	N/A
Groundwater Controls Indicator:	N/A
Operating TSDF Universe:	Not reported
Full Enforcement Universe:	Not reported
Significant Non-Complier Universe:	No
Unaddressed Significant Non-Complier Universe:	No
Addressed Significant Non-Complier Universe:	No
Significant Non-Complier With a Compliance Schedule Universe:	No
Financial Assurance Required:	Not reported
Handler Date of Last Change:	20180906
Recognized Trader-Importer:	No
Recognized Trader-Exporter:	No
Importer of Spent Lead Acid Batteries:	No
Exporter of Spent Lead Acid Batteries:	No
Recycler Activity Without Storage:	No
Manifest Broker:	No
Sub-Part P Indicator:	No

Handler - Owner Operator:

Owner/Operator Indicator:	Owner
Owner/Operator Name:	ERMICO ENTERPRISES INC
Legal Status:	Other
Date Became Current:	Not reported
Date Ended Current:	Not reported
Owner/Operator Address:	1111 17TH ST STE B
Owner/Operator City,State,Zip:	SAN FRANCISCO, CA 94107-2406
Owner/Operator Telephone:	415-822-0361
Owner/Operator Telephone Ext:	Not reported
Owner/Operator Fax:	Not reported
Owner/Operator Email:	Not reported

Owner/Operator Indicator:	Operator
Owner/Operator Name:	REBEKAH ENGEL
Legal Status:	Other
Date Became Current:	Not reported
Date Ended Current:	Not reported
Owner/Operator Address:	P.O. BOX 885403
Owner/Operator City,State,Zip:	SAN FRANCISCO, CA 94188-5403
Owner/Operator Telephone:	415-822-0361
Owner/Operator Telephone Ext:	Not reported
Owner/Operator Fax:	Not reported
Owner/Operator Email:	Not reported

Map ID
Direction
Distance
Elevation

MAP FINDINGS

Site

Database(s)

EDR ID Number
EPA ID Number

ERMICO ENTERPRISES INC - ERMICO (Continued)

1024834824

Historic Generators:

Receive Date: 20120702
Handler Name: ERMICO ENTERPRISES INC - ERMICO
Federal Waste Generator Description: Not a generator, verified
State District Owner: Not reported
Large Quantity Handler of Universal Waste: No
Recognized Trader Importer: No
Recognized Trader Exporter: No
Spent Lead Acid Battery Importer: No
Spent Lead Acid Battery Exporter: No
Current Record: Yes
Non Storage Recycler Activity: Not reported
Electronic Manifest Broker: Not reported

List of NAICS Codes and Descriptions:

NAICS Code: 56299
NAICS Description: ALL OTHER WASTE MANAGEMENT SERVICES

Facility Has Received Notices of Violations:

Violations: No Violations Found

Evaluation Action Summary:

Evaluations: No Evaluations Found

I55
NW
< 1/8
0.111 mi.
586 ft.

ERMICO ENTERPRISES
1111 17TH ST
SAN FRANCISCO, CA 94107

CERS HAZ WASTE
CUPA Listings
CERS

S120628379
N/A

Site 2 of 3 in cluster I

Relative:

CERS HAZ WASTE:

Lower

Name: ERMICO ENTERPRISES
Address: 1111 17TH ST
City,State,Zip: SAN FRANCISCO, CA 94107
Site ID: 28610
CERS ID: 10175323
CERS Description: Hazardous Waste Generator

Actual:
24 ft.

CUPA SAN FRANCISCO CO:

Name: ERMICO ENTERPRISES
Address: 1111 17TH ST
City,State,Zip: SAN FRANCISCO, CA 94107
Facility ID: 32090
Census Tract: 227
District: 3
Number of Tanks: 0

CERS:

Name: ERMICO ENTERPRISES
Address: 1111 17TH ST
City,State,Zip: SAN FRANCISCO, CA 94107
Site ID: 28610
CERS ID: 10175323
CERS Description: Chemical Storage Facilities

Map ID
Direction
Distance
Elevation

MAP FINDINGS

Site

Database(s)

EDR ID Number
EPA ID Number

ERMICO ENTERPRISES (Continued)

S120628379

Violations:

Site ID: 28610
Site Name: Ermico Enterprises
Violation Date: 01-26-2016
Citation: 40 CFR 1 262.34(d)(5)(ii) - U.S. Code of Federal Regulations, Title 40, Chapter 1, Section(s) 262.34(d)(5)(ii)
Violation Description: Failure to post, next to the telephone, Emergency Information (SQG) containing the location of emergency equipment, contact names and numbers.
Violation Notes: Returned to compliance on 02/09/2016.
Violation Division: San Francisco City & County Public Health Dept
Violation Program: HW
Violation Source: CERS,

Site ID: 28610
Site Name: Ermico Enterprises
Violation Date: 04-25-2022
Citation: Un-Specified
Violation Description: Business Plan Program - Operations/Maintenance - General Local Ordinance
Violation Notes: Not reported
Violation Division: San Francisco City & County Public Health Dept
Violation Program: HMRRP
Violation Source: CERS,

Site ID: 28610
Site Name: Ermico Enterprises
Violation Date: 01-26-2016
Citation: HSC 6.95 25508(d) - California Health and Safety Code, Chapter 6.95, Section(s) 25508(d)
Violation Description: Failure to complete and/or electronically submit a business plan when storing/handling a hazardous material at or above reportable quantities.
Violation Notes: Returned to compliance on 02/09/2016.
Violation Division: San Francisco City & County Public Health Dept
Violation Program: HMRRP
Violation Source: CERS,

Site ID: 28610
Site Name: Ermico Enterprises
Violation Date: 01-26-2016
Citation: 22 CCR 12 66262.23(a)(4) - California Code of Regulations, Title 22, Chapter 12, Section(s) 66262.23(a)(4)
Violation Description: Failure to send hazardous waste manifest copies to DTSC.
Violation Notes: Returned to compliance on 02/09/2016.
Violation Division: San Francisco City & County Public Health Dept
Violation Program: HW
Violation Source: CERS,

Site ID: 28610
Site Name: Ermico Enterprises
Violation Date: 04-10-2019
Citation: Un-Specified
Violation Description: Business Plan Program - Operations/Maintenance - General Local Ordinance
Violation Notes: Returned to compliance on 06/27/2019.
Violation Division: San Francisco City & County Public Health Dept

Map ID
Direction
Distance
Elevation

MAP FINDINGS

Site

Database(s)

EDR ID Number
EPA ID Number

ERMICO ENTERPRISES (Continued)

S120628379

Violation Program: HMRRP
Violation Source: CERS,

Site ID: 28610
Site Name: Ermico Enterprises
Violation Date: 01-26-2016
Citation: HSC 6.95 25508(a)(1) - California Health and Safety Code, Chapter 6.95, Section(s) 25508(a)(1)
Violation Description: Failure to complete and electronically submit hazardous material inventory information for all reportable hazardous materials on site at or above reportable quantities.
Violation Notes: Returned to compliance on 02/09/2016.
Violation Division: San Francisco City & County Public Health Dept
Violation Program: HMRRP
Violation Source: CERS,

Site ID: 28610
Site Name: Ermico Enterprises
Violation Date: 01-26-2016
Citation: 22 CCR 12 66262.40(a) - California Code of Regulations, Title 22, Chapter 12, Section(s) 66262.40(a)
Violation Description: Failure to maintain uniform hazardous waste manifest, consolidated manifest, or bills of lading copies for three years.
Violation Notes: Returned to compliance on 02/09/2016.
Violation Division: San Francisco City & County Public Health Dept
Violation Program: HW
Violation Source: CERS,

Site ID: 28610
Site Name: Ermico Enterprises
Violation Date: 01-26-2016
Citation: HSC 6.95 25505(a)(4) - California Health and Safety Code, Chapter 6.95, Section(s) 25505(a)(4)
Violation Description: Failure to provide initial and annual training to all employees in safety procedures in the event of a release or threatened release of a hazardous material or failure to document and maintain training records for a minimum of three years.
Violation Notes: Returned to compliance on 02/26/2016.
Violation Division: San Francisco City & County Public Health Dept
Violation Program: HMRRP
Violation Source: CERS,

Site ID: 28610
Site Name: Ermico Enterprises
Violation Date: 04-10-2019
Citation: HSC 6.95 25508(a)(1) - California Health and Safety Code, Chapter 6.95, Section(s) 25508(a)(1)
Violation Description: Failure to complete and electronically submit hazardous material inventory information for all reportable hazardous materials on site at or above reportable quantities.
Violation Notes: Returned to compliance on 06/27/2019.
Violation Division: San Francisco City & County Public Health Dept
Violation Program: HMRRP
Violation Source: CERS,

Evaluation:
Eval General Type: Compliance Evaluation Inspection

Map ID
Direction
Distance
Elevation

MAP FINDINGS

Site

Database(s)

EDR ID Number
EPA ID Number

ERMICO ENTERPRISES (Continued)

S120628379

Eval Date: 01-26-2016
Violations Found: Yes
Eval Type: Routine done by local agency
Eval Notes: Not reported
Eval Division: San Francisco City & County Public Health Dept
Eval Program: HMRRP
Eval Source: CERS,

Eval General Type: Compliance Evaluation Inspection
Eval Date: 01-26-2016
Violations Found: Yes
Eval Type: Routine done by local agency
Eval Notes: Not reported
Eval Division: San Francisco City & County Public Health Dept
Eval Program: HW
Eval Source: CERS,

Eval General Type: Compliance Evaluation Inspection
Eval Date: 04-10-2019
Violations Found: No
Eval Type: Routine done by local agency
Eval Notes: Not reported
Eval Division: San Francisco City & County Public Health Dept
Eval Program: HW
Eval Source: CERS,

Eval General Type: Compliance Evaluation Inspection
Eval Date: 04-25-2022
Violations Found: No
Eval Type: Routine done by local agency
Eval Notes: Not reported
Eval Division: San Francisco City & County Public Health Dept
Eval Program: HW
Eval Source: CERS,

Eval General Type: Compliance Evaluation Inspection
Eval Date: 04-25-2022
Violations Found: Yes
Eval Type: Routine done by local agency
Eval Notes: Not reported
Eval Division: San Francisco City & County Public Health Dept
Eval Program: HMRRP
Eval Source: CERS,

Eval General Type: Compliance Evaluation Inspection
Eval Date: 04-10-2019
Violations Found: Yes
Eval Type: Routine done by local agency
Eval Notes: Not reported
Eval Division: San Francisco City & County Public Health Dept
Eval Program: HMRRP
Eval Source: CERS,

Coordinates:
Site ID: 28610
Facility Name: Ermico Enterprises
Env Int Type Code: HWG

Map ID
Direction
Distance
Elevation

MAP FINDINGS

Site

Database(s)

EDR ID Number
EPA ID Number

ERMICO ENTERPRISES (Continued)

S120628379

Program ID: 10175323
Coord Name: Not reported
Ref Point Type Desc: Center of a facility or station.,
Latitude: 37.764820
Longitude: -122.395280

Affiliation:

Affiliation Type Desc: Document Preparer
Entity Name: Rebekah Engel
Entity Title: Not reported
Affiliation Address: Not reported
Affiliation City: Not reported
Affiliation State: Not reported
Affiliation Country: Not reported
Affiliation Zip: Not reported
Affiliation Phone: ,

Affiliation Type Desc: Environmental Contact
Entity Name: Rebekah Engel
Entity Title: Not reported
Affiliation Address: P O Box 885403
Affiliation City: San Francisco
Affiliation State: CA
Affiliation Country: Not reported
Affiliation Zip: 94188
Affiliation Phone: ,

Affiliation Type Desc: CUPA District
Entity Name: San Francisco City & County Public Health Departme
Entity Title: Not reported
Affiliation Address: 49 South Van Ness Avenue, Suite 600
Affiliation City: San Francisco
Affiliation State: CA
Affiliation Country: Not reported
Affiliation Zip: 94103
Affiliation Phone: (415) 252-3800,

Affiliation Type Desc: Facility Mailing Address
Entity Name: Mailing Address
Entity Title: Not reported
Affiliation Address: P O Box 885403
Affiliation City: San Francisco
Affiliation State: CA
Affiliation Country: Not reported
Affiliation Zip: 94188
Affiliation Phone: ,

Affiliation Type Desc: Operator
Entity Name: Rebekah Engel
Entity Title: Not reported
Affiliation Address: Not reported
Affiliation City: Not reported
Affiliation State: Not reported
Affiliation Country: Not reported
Affiliation Zip: Not reported
Affiliation Phone: (415) 822-0361,

Map ID
Direction
Distance
Elevation

MAP FINDINGS

Site

Database(s)

EDR ID Number
EPA ID Number

ERMICO ENTERPRISES (Continued)

S120628379

Affiliation Type Desc: Identification Signer
Entity Name: Rebekah Engel
Entity Title: President
Affiliation Address: Not reported
Affiliation City: Not reported
Affiliation State: Not reported
Affiliation Country: Not reported
Affiliation Zip: Not reported
Affiliation Phone: ,

Affiliation Type Desc: Legal Owner
Entity Name: Rebekah Engel
Entity Title: Not reported
Affiliation Address: P O Box 885403
Affiliation City: San Francisco
Affiliation State: CA
Affiliation Country: United States
Affiliation Zip: 94188
Affiliation Phone: (415) 822-0361,

Affiliation Type Desc: Parent Corporation
Entity Name: Ermico Enterprises
Entity Title: Not reported
Affiliation Address: Not reported
Affiliation City: Not reported
Affiliation State: Not reported
Affiliation Country: Not reported
Affiliation Zip: Not reported
Affiliation Phone: ,

Affiliation Type Desc: Property Owner
Entity Name: Beck Enterprises
Entity Title: Not reported
Affiliation Address: PO Box 640069
Affiliation City: San Francisco
Affiliation State: CA
Affiliation Country: United States
Affiliation Zip: 94164
Affiliation Phone: (415) 474-0141,

**I56
NW
< 1/8
0.113 mi.
599 ft.**

**NORTH HALF OF MISSISSIPPI STREET
17TH AND MISSISSIPPI STREETS
SAN FRANCISCO, CA 94120**

**ENVIROSTOR S101482015
N/A**

Site 3 of 3 in cluster I

**Relative:
Lower
Actual:
21 ft.**

ENVIROSTOR:
Name: NORTH HALF OF MISSISSIPPI STREET
Address: 17TH AND MISSISSIPPI STREETS
City,State,Zip: SAN FRANCISCO, CA 94120
Facility ID: 38170002
Status: Refer: Other Agency
Status Date: 03/25/1995
Site Code: Not reported
Site Type: Historical
Site Type Detailed: * Historical
Acres: Not reported

Map ID
Direction
Distance
Elevation

MAP FINDINGS

Site

Database(s)

EDR ID Number
EPA ID Number

NORTH HALF OF MISSISSIPPI STREET (Continued)

S101482015

NPL: NO
Regulatory Agencies: NONE SPECIFIED
Lead Agency: NONE SPECIFIED
Program Manager: Not reported
Supervisor: Referred - Not Assigned
Division Branch: Cleanup Berkeley
Assembly: 17
Senate: 11
Special Program: Not reported
Restricted Use: NO
Site Mgmt Req: NONE SPECIFIED
Funding: Not reported
Latitude: 37.76527
Longitude: -122.3944
APN: NONE SPECIFIED
Past Use: NONE SPECIFIED
Potential COC: * OIL/WATER SEPARATION SLUDGE * OTHER STILL BOTTOM WASTE
Confirmed COC: NONE SPECIFIED
Potential Description: NONE SPECIFIED
Alias Name: CITRANS/DATASAFE WAREHOUSE
Alias Type: Alternate Name
Alias Name: DEE ENGINEERING COMPANY
Alias Type: Alternate Name
Alias Name: VIKING DISTRIBUTION
Alias Type: Alternate Name
Alias Name: 38170002
Alias Type: Envirostor ID Number

Completed Info:

Completed Area Name: PROJECT WIDE
Completed Sub Area Name: Not reported
Completed Document Type: Site Screening
Completed Date: 06/14/1988
Comments: Site Screening Done: There is unknown waste in the soil and groundwater. Located in an industrial area, companies on the north half of Mississippi include Viking Distribution, Dee Engineering Co, and Citrans/Datasafe Warehouse. PA required.

Future Area Name: Not reported
Future Sub Area Name: Not reported
Future Document Type: Not reported
Future Due Date: Not reported
Schedule Area Name: Not reported
Schedule Sub Area Name: Not reported
Schedule Document Type: Not reported
Schedule Due Date: Not reported
Schedule Revised Date: Not reported

F57
SW
< 1/8
0.115 mi.
608 ft.

MANZ FRANK
1299 18TH ST
SAN FRANCISCO, CA
Site 4 of 5 in cluster F

EDR Hist Cleaner **1009131055**
N/A

Relative:
Higher

EDR Hist Cleaner

Actual:
100 ft.

Year: Name:
1930 DOLLINGER A J

Type:
CLOTHES PRESSERS AND CLEANER

Map ID
 Direction
 Distance
 Elevation

MAP FINDINGS

Site

Database(s)

EDR ID Number
 EPA ID Number

MANZ FRANK (Continued)

1009131055

1940	MANZ FRANK	CLOTHES PRESSERS AND CLEANER
1944	MANZ FRANK	CLOTHES-PRESSERS AND CLEANERS
1958	NEW FOUR MILE CLEANERS	CLEANERS AND DYERS
1962	NEW FOUR MILE CLEANERS	CLEANERS AND DYERS
1966	NEW FOUR-MILE CLEANERS	CLEANERS AND DYERS
1971	NEW FOUR-MILE CLEANERS	CLEANERS AND DYERS
1971	NEW FOUR MILE CLEANERS	CLEANERS AND DYERS
1973	DAVIS LOUIS K ENTERPRISES	Drycleaning Plants, Except Rugs
1974	DAVIS LOUIS K ENTERPRISES	Drycleaning Plants, Except Rugs
1976	DAVIS LOUIS K ENTERPRISES	Drycleaning Plants, Except Rugs
1977	DAVIS LOUIS K ENTERPRISES	Drycleaning Plants, Except Rugs
1978	DAVIS LOUIS K ENTERPRISES	Drycleaning Plants, Except Rugs
1979	DAVIS LOUIS K ENTERPRISES	Drycleaning Plants, Except Rugs
1980	DAVIS LOUIS K ENTERPRISES	Drycleaning Plants, Except Rugs
1982	DAVIS LOUIS K ENTERPRISES	Drycleaning Plants, Except Rugs
1983	DAVIS LOUIS K ENTERPRISES	Drycleaning Plants, Except Rugs

**J58
 SW
 < 1/8
 0.123 mi.
 650 ft.**

**SATURN CONSTRUCTION
 333 TEXAS STREET
 SAN FRANCISCO, CA 94107**

RCRA NonGen / NLR

**1026043642
 CAC003049876**

Site 1 of 4 in cluster J

**Relative:
 Higher
 Actual:
 125 ft.**

RCRA Listings:		
Date Form Received by Agency:		20200107
Handler Name:	SATURN CONSTRUCTION	
Handler Address:		333 TEXAS STREET
Handler City,State,Zip:		SAN FRANCISCO, CA 94107
EPA ID:		CAC003049876
Contact Name:		SATURN CONSTRUCTION
Contact Address:		1555 YOSEMITE AVENUE
Contact City,State,Zip:		SAN FRANCISCO, CA 94124
Contact Telephone:		415-822-8333
Contact Fax:		Not reported
Contact Email:		QACINC@HOTMAIL.COM
Contact Title:		Not reported
EPA Region:		09
Land Type:		Not reported
Federal Waste Generator Description:		Not a generator, verified
Non-Notifier:		Not reported
Biennial Report Cycle:		Not reported
Accessibility:		Not reported
Active Site Indicator:		Not reported
State District Owner:		Not reported
State District:		Not reported
Mailing Address:		1555 YOSEMITE AVENUE
Mailing City,State,Zip:		SAN FRANCISCO, CA 94124
Owner Name:	SATURN CONSTRUCTION OBO	
Owner Type:		Other
Operator Name:	SATURN CONSTRUCTION	
Operator Type:		Other
Short-Term Generator Activity:		No
Importer Activity:		No
Mixed Waste Generator:		No
Transporter Activity:		No
Transfer Facility Activity:		No
Recycler Activity with Storage:		No
Small Quantity On-Site Burner Exemption:		No

Map ID
 Direction
 Distance
 Elevation

MAP FINDINGS

Site

Database(s)

EDR ID Number
 EPA ID Number

SATURN CONSTRUCTION (Continued)

1026043642

Smelting Melting and Refining Furnace Exemption:	No
Underground Injection Control:	No
Off-Site Waste Receipt:	No
Universal Waste Indicator:	No
Universal Waste Destination Facility:	No
Federal Universal Waste:	No
Active Site Fed-Reg Treatment Storage and Disposal Facility:	Not reported
Active Site Converter Treatment storage and Disposal Facility:	Not reported
Active Site State-Reg Treatment Storage and Disposal Facility:	Not reported
Active Site State-Reg Handler:	---
Federal Facility Indicator:	Not reported
Hazardous Secondary Material Indicator:	N
Sub-Part K Indicator:	Not reported
Commercial TSD Indicator:	No
Treatment Storage and Disposal Type:	Not reported
2018 GPRA Permit Baseline:	Not on the Baseline
2018 GPRA Renewals Baseline:	Not on the Baseline
Permit Renewals Workload Universe:	Not reported
Permit Workload Universe:	Not reported
Permit Progress Universe:	Not reported
Post-Closure Workload Universe:	Not reported
Closure Workload Universe:	Not reported
202 GPRA Corrective Action Baseline:	No
Corrective Action Workload Universe:	No
Subject to Corrective Action Universe:	No
Non-TSDFs Where RCRA CA has Been Imposed Universe:	No
TSDFs Potentially Subject to CA Under 3004 (u)/(v) Universe:	No
TSDFs Only Subject to CA under Discretionary Auth Universe:	No
Corrective Action Priority Ranking:	No NCAPS ranking
Environmental Control Indicator:	No
Institutional Control Indicator:	No
Human Exposure Controls Indicator:	N/A
Groundwater Controls Indicator:	N/A
Operating TSDF Universe:	Not reported
Full Enforcement Universe:	Not reported
Significant Non-Complier Universe:	No
Unaddressed Significant Non-Complier Universe:	No
Addressed Significant Non-Complier Universe:	No
Significant Non-Complier With a Compliance Schedule Universe:	No
Financial Assurance Required:	Not reported
Handler Date of Last Change:	20200210
Recognized Trader-Importer:	No
Recognized Trader-Exporter:	No
Importer of Spent Lead Acid Batteries:	No
Exporter of Spent Lead Acid Batteries:	No
Recycler Activity Without Storage:	No
Manifest Broker:	No
Sub-Part P Indicator:	No

Handler - Owner Operator:

Owner/Operator Indicator:	Operator
Owner/Operator Name:	SATURN CONSTRUCTION
Legal Status:	Other
Date Became Current:	Not reported
Date Ended Current:	Not reported
Owner/Operator Address:	1555 YOSEMITE AVENUE

Map ID
Direction
Distance
Elevation

MAP FINDINGS

Site

Database(s)

EDR ID Number
EPA ID Number

SATURN CONSTRUCTION (Continued)

1026043642

Owner/Operator City,State,Zip: SAN FRANCISCO, CA 94124
Owner/Operator Telephone: 415-822-8333
Owner/Operator Telephone Ext: Not reported
Owner/Operator Fax: Not reported
Owner/Operator Email: Not reported

Owner/Operator Indicator: Owner
Owner/Operator Name: SATURN CONSTRUCTION OBO
Legal Status: Other
Date Became Current: Not reported
Date Ended Current: Not reported
Owner/Operator Address: 333 TEXAS STREET
Owner/Operator City,State,Zip: SAN FRANCISCO, CA 94107
Owner/Operator Telephone: 415-822-8333
Owner/Operator Telephone Ext: Not reported
Owner/Operator Fax: Not reported
Owner/Operator Email: Not reported

Historic Generators:
Receive Date: 20200107
Handler Name: SATURN CONSTRUCTION
Federal Waste Generator Description: Not a generator, verified
State District Owner: Not reported
Large Quantity Handler of Universal Waste: No
Recognized Trader Importer: No
Recognized Trader Exporter: No
Spent Lead Acid Battery Importer: No
Spent Lead Acid Battery Exporter: No
Current Record: Yes
Non Storage Recycler Activity: Not reported
Electronic Manifest Broker: Not reported

List of NAICS Codes and Descriptions:
NAICS Code: 56299
NAICS Description: ALL OTHER WASTE MANAGEMENT SERVICES

Facility Has Received Notices of Violations:
Violations: No Violations Found

Evaluation Action Summary:
Evaluations: No Evaluations Found

K59
East
< 1/8
0.123 mi.
651 ft.

UNIVERSITY OF CALIFORNIA SAN FRANCISCO
590 MINNESOTA STREET
SAN FRANCISCO, CA 94143
Site 1 of 13 in cluster K

RCRA NonGen / NLR **1024776951**
CAC002996888

Relative:
Lower
Actual:
32 ft.

RCRA Listings:
Date Form Received by Agency: 20220301
Handler Name: UNIVERSITY OF CALIFORNIA SAN FRANCISCO
Handler Address: 590 MINNESOTA STREET
Handler City,State,Zip: SAN FRANCISCO, CA 94143
EPA ID: CAC002996888
Contact Name: TIM OROZCO

Map ID
 Direction
 Distance
 Elevation

MAP FINDINGS

Site

Database(s)

EDR ID Number
 EPA ID Number

UNIVERSITY OF CALIFORNIA SAN FRANCISCO (Continued)

1024776951

Contact Address:	MEDICAL CENTER WAY
Contact City,State,Zip:	SAN FRANCISCO, CA 94143
Contact Telephone:	415-476-1480
Contact Fax:	Not reported
Contact Email:	TIM.OROZCO@UCSF.EDU
Contact Title:	Not reported
EPA Region:	09
Land Type:	State
Federal Waste Generator Description:	Not a generator, verified
Non-Notifier:	Not reported
Biennial Report Cycle:	2021
Accessibility:	Not reported
Active Site Indicator:	Handler Activities
State District Owner:	Not reported
State District:	Not reported
Mailing Address:	MEDICAL CENTER WAY
Mailing City,State,Zip:	SAN FRANCISCO, CA 94143
Owner Name:	REGENTS OF THE UNIVERSITY OF CA (SF)
Owner Type:	State
Operator Name:	TIM OROZCO
Operator Type:	State
Short-Term Generator Activity:	No
Importer Activity:	No
Mixed Waste Generator:	No
Transporter Activity:	No
Transfer Facility Activity:	No
Recycler Activity with Storage:	No
Small Quantity On-Site Burner Exemption:	No
Smelting Melting and Refining Furnace Exemption:	No
Underground Injection Control:	No
Off-Site Waste Receipt:	No
Universal Waste Indicator:	Yes
Universal Waste Destination Facility:	Yes
Federal Universal Waste:	No
Active Site Fed-Reg Treatment Storage and Disposal Facility:	Not reported
Active Site Converter Treatment storage and Disposal Facility:	Not reported
Active Site State-Reg Treatment Storage and Disposal Facility:	Not reported
Active Site State-Reg Handler:	---
Federal Facility Indicator:	Not reported
Hazardous Secondary Material Indicator:	N
Sub-Part K Indicator:	Not reported
Commercial TSD Indicator:	No
Treatment Storage and Disposal Type:	Not reported
2018 GPRC Permit Baseline:	Not on the Baseline
2018 GPRC Renewals Baseline:	Not on the Baseline
Permit Renewals Workload Universe:	Not reported
Permit Workload Universe:	Not reported
Permit Progress Universe:	Not reported
Post-Closure Workload Universe:	Not reported
Closure Workload Universe:	Not reported
202 GPRC Corrective Action Baseline:	No
Corrective Action Workload Universe:	No
Subject to Corrective Action Universe:	No
Non-TSDs Where RCRA CA has Been Imposed Universe:	No
TSDs Potentially Subject to CA Under 3004 (u)/(v) Universe:	No
TSDs Only Subject to CA under Discretionary Auth Universe:	No
Corrective Action Priority Ranking:	No NCAPS ranking

Map ID
 Direction
 Distance
 Elevation

MAP FINDINGS

Site

Database(s)

EDR ID Number
 EPA ID Number

UNIVERSITY OF CALIFORNIA SAN FRANCISCO (Continued)

1024776951

Environmental Control Indicator:	No
Institutional Control Indicator:	No
Human Exposure Controls Indicator:	N/A
Groundwater Controls Indicator:	N/A
Operating TSDU Universe:	Not reported
Full Enforcement Universe:	Not reported
Significant Non-Complier Universe:	No
Unaddressed Significant Non-Complier Universe:	No
Addressed Significant Non-Complier Universe:	No
Significant Non-Complier With a Compliance Schedule Universe:	No
Financial Assurance Required:	Not reported
Handler Date of Last Change:	20220628
Recognized Trader-Importer:	No
Recognized Trader-Exporter:	No
Importer of Spent Lead Acid Batteries:	No
Exporter of Spent Lead Acid Batteries:	No
Recycler Activity Without Storage:	No
Manifest Broker:	No
Sub-Part P Indicator:	No

Handler - Owner Operator:	
Owner/Operator Indicator:	Owner
Owner/Operator Name:	UCOP HARTER
Legal Status:	Other
Date Became Current:	Not reported
Date Ended Current:	Not reported
Owner/Operator Address:	1111 FRANKLIN ST.
Owner/Operator City,State,Zip:	OAKLAND, CA 94607
Owner/Operator Telephone:	415-476-1300
Owner/Operator Telephone Ext:	Not reported
Owner/Operator Fax:	Not reported
Owner/Operator Email:	Not reported

Owner/Operator Indicator:	Owner
Owner/Operator Name:	REGENTS OF THE UNIVERSITY OF CA (SF)
Legal Status:	State
Date Became Current:	18740915
Date Ended Current:	Not reported
Owner/Operator Address:	1111 FRANKLIN ST.
Owner/Operator City,State,Zip:	OAKLAND, CA 94607
Owner/Operator Telephone:	415-476-1300
Owner/Operator Telephone Ext:	Not reported
Owner/Operator Fax:	Not reported
Owner/Operator Email:	TIM.OROZCO@UCSF.EDU

Owner/Operator Indicator:	Operator
Owner/Operator Name:	TIM OROZCO
Legal Status:	State
Date Became Current:	20210101
Date Ended Current:	Not reported
Owner/Operator Address:	50 MEDICAL CENTER WAY
Owner/Operator City,State,Zip:	SAN FRANCISCO, CA 94143
Owner/Operator Telephone:	415-476-1480
Owner/Operator Telephone Ext:	Not reported
Owner/Operator Fax:	Not reported
Owner/Operator Email:	TIM.OROZCO@UCSF.EDU

Map ID
Direction
Distance
Elevation

MAP FINDINGS

Site

Database(s)

EDR ID Number
EPA ID Number

UNIVERSITY OF CALIFORNIA SAN FRANCISCO (Continued)

1024776951

Owner/Operator Indicator: Operator
Owner/Operator Name: TIM OROZCO
Legal Status: Other
Date Became Current: Not reported
Date Ended Current: Not reported
Owner/Operator Address: 50 MEDICAL CENTER WAY
Owner/Operator City,State,Zip: SAN FRANCISCO, CA 94143
Owner/Operator Telephone: 415-476-1480
Owner/Operator Telephone Ext: Not reported
Owner/Operator Fax: Not reported
Owner/Operator Email: Not reported

Historic Generators:

Receive Date: 20220301
Handler Name: UNIVERSITY OF CALIFORNIA SAN FRANCISCO
Federal Waste Generator Description: Not a generator, verified
State District Owner: Not reported
Large Quantity Handler of Universal Waste: No
Recognized Trader Importer: No
Recognized Trader Exporter: No
Spent Lead Acid Battery Importer: No
Spent Lead Acid Battery Exporter: No
Current Record: Yes
Non Storage Recycler Activity: No
Electronic Manifest Broker: No

Receive Date: 20190116
Handler Name: UNIVERSITY OF CALIFORNIA SAN FRANCISCO
Federal Waste Generator Description: Not a generator, verified
State District Owner: Not reported
Large Quantity Handler of Universal Waste: No
Recognized Trader Importer: No
Recognized Trader Exporter: No
Spent Lead Acid Battery Importer: No
Spent Lead Acid Battery Exporter: No
Current Record: No
Non Storage Recycler Activity: Not reported
Electronic Manifest Broker: Not reported

List of NAICS Codes and Descriptions:

NAICS Code: 611310
NAICS Description: COLLEGES, UNIVERSITIES, AND PROFESSIONAL SCHOOLS

Facility Has Received Notices of Violations:

Violations: No Violations Found

Evaluation Action Summary:

Evaluations: No Evaluations Found

Map ID
Direction
Distance
Elevation

MAP FINDINGS

Site

Database(s)

EDR ID Number
EPA ID Number

K60
East
< 1/8
0.123 mi.
651 ft.

UCSF/TIDELANDS AT 590 MINNESOTA ST
590 MINNESOTA ST
SAN FRANCISCO, CA 94107

CUPA Listings
CERS
HWTS

S124637833
N/A

Site 2 of 13 in cluster K

Relative:
Lower

CUPA SAN FRANCISCO CO:

Actual:
32 ft.

Name: UCSF/TIDELANDS AT 590 MINNESOTA ST.
Address: 590 MINNESOTA ST
City,State,Zip: SAN FRANCISCO, CA 94107
Facility ID: 35370
Census Tract: 226
District: 6
Number of Tanks: 0

CERS:

Name: UCSF/TIDELANDS AT 590 MINNESOTA ST
Address: 590 MINNESOTA ST
City,State,Zip: SAN FRANCISCO, CA 94107
Site ID: 565560
CERS ID: 10840846
CERS Description: Chemical Storage Facilities

Violations:

Site ID: 565560
Site Name: UCSF/Tidelands at 590 Minnesota St
Violation Date: 06-16-2020
Citation: HSC 6.95 25508(a)(1) - California Health and Safety Code, Chapter 6.95, Section(s) 25508(a)(1)
Violation Description: Failure to complete and electronically submit a site map with all required content.
Violation Notes: Returned to compliance on 07/16/2020.
Violation Division: San Francisco City & County Public Health Dept
Violation Program: HMRRP
Violation Source: CERS,

Site ID: 565560
Site Name: UCSF/Tidelands at 590 Minnesota St
Violation Date: 06-16-2020
Citation: HSC 6.95 25508(a)(1) - California Health and Safety Code, Chapter 6.95, Section(s) 25508(a)(1)
Violation Description: Failure to complete and electronically submit hazardous material inventory information for all reportable hazardous materials on site at or above reportable quantities.
Violation Notes: Returned to compliance on 07/16/2020.
Violation Division: San Francisco City & County Public Health Dept
Violation Program: HMRRP
Violation Source: CERS,

Evaluation:

Eval General Type: Compliance Evaluation Inspection
Eval Date: 06-16-2020
Violations Found: Yes
Eval Type: Routine done by local agency
Eval Notes: Not reported
Eval Division: San Francisco City & County Public Health Dept
Eval Program: HMRRP
Eval Source: CERS,

Map ID
Direction
Distance
Elevation

MAP FINDINGS

Site

Database(s)

EDR ID Number
EPA ID Number

UCSF/TIDELANDS AT 590 MINNESOTA ST (Continued)

S124637833

Affiliation:

Affiliation Type Desc: Facility Mailing Address
Entity Name: Mailing Address
Entity Title: Not reported
Affiliation Address: 50 Medical Center Way
Affiliation City: San Francisco
Affiliation State: CA
Affiliation Country: Not reported
Affiliation Zip: 94143
Affiliation Phone: ,

Affiliation Type Desc: Operator
Entity Name: UCSF - EHS
Entity Title: Not reported
Affiliation Address: Not reported
Affiliation City: Not reported
Affiliation State: Not reported
Affiliation Country: Not reported
Affiliation Zip: Not reported
Affiliation Phone: (415) 476-1300,

Affiliation Type Desc: CUPA District
Entity Name: San Francisco City & County Public Health Departme
Entity Title: Not reported
Affiliation Address: 49 South Van Ness Avenue, Suite 600
Affiliation City: San Francisco
Affiliation State: CA
Affiliation Country: Not reported
Affiliation Zip: 94103
Affiliation Phone: (415) 252-3800,

Affiliation Type Desc: Document Preparer
Entity Name: Natalie Mendezona
Entity Title: Not reported
Affiliation Address: Not reported
Affiliation City: Not reported
Affiliation State: Not reported
Affiliation Country: Not reported
Affiliation Zip: Not reported
Affiliation Phone: ,

Affiliation Type Desc: Legal Owner
Entity Name: UC Regents
Entity Title: Not reported
Affiliation Address: 50 Medical Center Way
Affiliation City: San Francisco
Affiliation State: CA
Affiliation Country: United States
Affiliation Zip: Not reported
Affiliation Phone: (415) 476-1300,

Affiliation Type Desc: Parent Corporation
Entity Name: UCSF/Tidelands at 590 Minnesota St
Entity Title: Not reported
Affiliation Address: Not reported
Affiliation City: Not reported
Affiliation State: Not reported

Map ID
Direction
Distance
Elevation

MAP FINDINGS

Site

Database(s)

EDR ID Number
EPA ID Number

UCSF/TIDELANDS AT 590 MINNESOTA ST (Continued)

S124637833

Affiliation Country: Not reported
Affiliation Zip: Not reported
Affiliation Phone: ,

Affiliation Type Desc: Environmental Contact
Entity Name: Natalie Mendezona
Entity Title: Not reported
Affiliation Address: 50 Medical Center Way
Affiliation City: San Francisco
Affiliation State: CA
Affiliation Country: Not reported
Affiliation Zip: 94143
Affiliation Phone: ,

Affiliation Type Desc: Identification Signer
Entity Name: Natalie Mendezona
Entity Title: EH&S Specialist
Affiliation Address: Not reported
Affiliation City: Not reported
Affiliation State: Not reported
Affiliation Country: Not reported
Affiliation Zip: Not reported
Affiliation Phone: ,

HWTS:

Name: WOODBRIDGE MANAGEMENT, INC
Address: 590 MINNESOTA ST
Address 2: Not reported
City,State,Zip: SAN FRANCISCO, CA 94107
EPA ID: CAC002831150
Inactive Date: 12/25/2015
Create Date: 09/24/2015
Last Act Date: Not reported
Mailing Name: Not reported
Mailing Address: 27 MAIDEN LN STE 240
Mailing Address 2: Not reported
Mailing City,State,Zip: SAN FRANCISCO, CA 941085415
Owner Name: SHIRLEY ATRIGA
Owner Address: 27 MAIDEN LN STE 240
Owner Address 2: Not reported
Owner City,State,Zip: SAN FRANCISCO, CA 941085415
Contact Name: SHIRLEY ARTIGA
Contact Address: 27 MAIDEN LN STE 240
Contact Address 2: Not reported
City,State,Zip: SAN FRANCISCO, CA 941085415
Facility Status: Inactive
Facility Type: TEMPORARY
Category: STATE
Latitude: 37.763077
Longitude: -122.390781

NAICS:

EPA ID: CAC002831150
Create Date: 2015-09-24 11:46:12.203
NAICS Code: 45392
NAICS Description: Art Dealers

Map ID
 Direction
 Distance
 Elevation

MAP FINDINGS

Site

Database(s)

EDR ID Number
 EPA ID Number

UCSF/TIDELANDS AT 590 MINNESOTA ST (Continued)

S124637833

Issued EPA ID Date: 2015-09-24 11:46:12.20300
 Inactive Date: 2015-12-25 03:00:26.71000
 Facility Name: WOODBRIDGE MANAGEMENT, INC
 Facility Address: 590 MINNESOTA ST
 Facility Address 2: Not reported
 Facility City: SAN FRANCISCO
 Facility County: Not reported
 Facility State: CA
 Facility Zip: 941073025

K61
East
< 1/8
0.123 mi.
651 ft.

UNIVERSITY OF CALIFORNIA SAN FRANCISCO
590 MINNESOTA STREET
SAN FRANCISCO, CA 94143

RCRA NonGen / NLR

1024757052
CAC002976889

Site 3 of 13 in cluster K

Relative:
Lower
Actual:
32 ft.

RCRA Listings:
 Date Form Received by Agency: 20180822
 Handler Name: UNIVERSITY OF CALIFORNIA SAN FRANCISCO
 Handler Address: 590 MINNESOTA STREET
 Handler City,State,Zip: SAN FRANCISCO, CA 94143
 EPA ID: CAC002976889
 Contact Name: TIM OROZCO
 Contact Address: 50 MEDICAL CENTER WAY
 Contact City,State,Zip: SAN FRANCISCO, CA 94143
 Contact Telephone: 415-476-1480
 Contact Fax: Not reported
 Contact Email: TIM.OROZCO@UCSF.EDU
 Contact Title: Not reported
 EPA Region: 09
 Land Type: Not reported
 Federal Waste Generator Description: Not a generator, verified
 Non-Notifier: Not reported
 Biennial Report Cycle: Not reported
 Accessibility: Not reported
 Active Site Indicator: Handler Activities
 State District Owner: Not reported
 State District: Not reported
 Mailing Address: 50 MEDICAL CENTER WAY
 Mailing City,State,Zip: SAN FRANCISCO, CA 94143
 Owner Name: UCOP PAZ
 Owner Type: Other
 Operator Name: TIM OROZCO
 Operator Type: Other
 Short-Term Generator Activity: No
 Importer Activity: No
 Mixed Waste Generator: No
 Transporter Activity: No
 Transfer Facility Activity: No
 Recycler Activity with Storage: No
 Small Quantity On-Site Burner Exemption: No
 Smelting Melting and Refining Furnace Exemption: No
 Underground Injection Control: No
 Off-Site Waste Receipt: No
 Universal Waste Indicator: Yes
 Universal Waste Destination Facility: Yes
 Federal Universal Waste: No

Map ID
 Direction
 Distance
 Elevation

MAP FINDINGS

Site

Database(s)

EDR ID Number
 EPA ID Number

UNIVERSITY OF CALIFORNIA SAN FRANCISCO (Continued)

1024757052

Active Site Fed-Reg Treatment Storage and Disposal Facility:	Not reported
Active Site Converter Treatment storage and Disposal Facility:	Not reported
Active Site State-Reg Treatment Storage and Disposal Facility:	Not reported
Active Site State-Reg Handler:	---
Federal Facility Indicator:	Not reported
Hazardous Secondary Material Indicator:	N
Sub-Part K Indicator:	Not reported
Commercial TSD Indicator:	No
Treatment Storage and Disposal Type:	Not reported
2018 GPRA Permit Baseline:	Not on the Baseline
2018 GPRA Renewals Baseline:	Not on the Baseline
Permit Renewals Workload Universe:	Not reported
Permit Workload Universe:	Not reported
Permit Progress Universe:	Not reported
Post-Closure Workload Universe:	Not reported
Closure Workload Universe:	Not reported
202 GPRA Corrective Action Baseline:	No
Corrective Action Workload Universe:	No
Subject to Corrective Action Universe:	No
Non-TSDFs Where RCRA CA has Been Imposed Universe:	No
TSDFs Potentially Subject to CA Under 3004 (u)/(v) Universe:	No
TSDFs Only Subject to CA under Discretionary Auth Universe:	No
Corrective Action Priority Ranking:	No NCAPS ranking
Environmental Control Indicator:	No
Institutional Control Indicator:	No
Human Exposure Controls Indicator:	N/A
Groundwater Controls Indicator:	N/A
Operating TSDF Universe:	Not reported
Full Enforcement Universe:	Not reported
Significant Non-Complier Universe:	No
Unaddressed Significant Non-Complier Universe:	No
Addressed Significant Non-Complier Universe:	No
Significant Non-Complier With a Compliance Schedule Universe:	No
Financial Assurance Required:	Not reported
Handler Date of Last Change:	20180905
Recognized Trader-Importer:	No
Recognized Trader-Exporter:	No
Importer of Spent Lead Acid Batteries:	No
Exporter of Spent Lead Acid Batteries:	No
Recycler Activity Without Storage:	No
Manifest Broker:	No
Sub-Part P Indicator:	No

Handler - Owner Operator:

Owner/Operator Indicator:	Owner
Owner/Operator Name: UCOP PAZ	
Legal Status:	Other
Date Became Current:	Not reported
Date Ended Current:	Not reported
Owner/Operator Address:	1111 FRANKLIN STREET
Owner/Operator City,State,Zip:	OAKLAND, CA 94607
Owner/Operator Telephone:	415-476-1300
Owner/Operator Telephone Ext:	Not reported
Owner/Operator Fax:	Not reported
Owner/Operator Email:	Not reported

Map ID
 Direction
 Distance
 Elevation

MAP FINDINGS

Site

Database(s)

EDR ID Number
 EPA ID Number

UNIVERSITY OF CALIFORNIA SAN FRANCISCO (Continued)

1024757052

Owner/Operator Indicator: Operator
 Owner/Operator Name: TIM OROZCO
 Legal Status: Other
 Date Became Current: Not reported
 Date Ended Current: Not reported
 Owner/Operator Address: 50 MEDICAL CENTER WAY
 Owner/Operator City,State,Zip: SAN FRANCISCO, CA 94143
 Owner/Operator Telephone: 415-476-1480
 Owner/Operator Telephone Ext: Not reported
 Owner/Operator Fax: Not reported
 Owner/Operator Email: Not reported

Historic Generators:

Receive Date: 20180822
 Handler Name: UNIVERSITY OF CALIFORNIA SAN FRANCISCO
 Federal Waste Generator Description: Not a generator, verified
 State District Owner: Not reported
 Large Quantity Handler of Universal Waste: No
 Recognized Trader Importer: No
 Recognized Trader Exporter: No
 Spent Lead Acid Battery Importer: No
 Spent Lead Acid Battery Exporter: No
 Current Record: Yes
 Non Storage Recycler Activity: Not reported
 Electronic Manifest Broker: Not reported

List of NAICS Codes and Descriptions:

NAICS Code: 621111
 NAICS Description: OFFICES OF PHYSICIANS (EXCEPT MENTAL HEALTH SPECIALISTS)

Facility Has Received Notices of Violations:

Violations: No Violations Found

Evaluation Action Summary:

Evaluations: No Evaluations Found

K62
East
< 1/8
0.123 mi.
651 ft.

UNIVERSITY OF CALIFORNIA SAN FRANCISCO
590 MINNESOTA STREET
SAN FRANCISCO, CA 94143
Site 4 of 13 in cluster K

RCRA NonGen / NLR 1025831313
CAC003010871

Relative:
Lower

RCRA Listings:

Actual:
32 ft.

Date Form Received by Agency: 20190418
 Handler Name: UNIVERSITY OF CALIFORNIA SAN FRANCISCO
 Handler Address: 590 MINNESOTA STREET
 Handler City,State,Zip: SAN FRANCISCO, CA 94143
 EPA ID: CAC003010871
 Contact Name: TIM OROZCO
 Contact Address: 50 MEDICAL CENTER WAY
 Contact City,State,Zip: SAN FRANCISCO, CA 94143
 Contact Telephone: 415-476-1480
 Contact Fax: Not reported
 Contact Email: TIM.OROZCO@UCSF.EDU
 Contact Title: Not reported

Map ID
 Direction
 Distance
 Elevation

MAP FINDINGS

Site

Database(s)

EDR ID Number
 EPA ID Number

UNIVERSITY OF CALIFORNIA SAN FRANCISCO (Continued)

1025831313

EPA Region:	09
Land Type:	Not reported
Federal Waste Generator Description:	Not a generator, verified
Non-Notifier:	Not reported
Biennial Report Cycle:	Not reported
Accessibility:	Not reported
Active Site Indicator:	Handler Activities
State District Owner:	Not reported
State District:	Not reported
Mailing Address:	50 MEDICAL CENTER WAY
Mailing City,State,Zip:	SAN FRANCISCO, CA 94143
Owner Name:	UCOP SIMPLOT COMPANY
Owner Type:	Other
Operator Name:	TIM OROZCO
Operator Type:	Other
Short-Term Generator Activity:	No
Importer Activity:	No
Mixed Waste Generator:	No
Transporter Activity:	No
Transfer Facility Activity:	No
Recycler Activity with Storage:	No
Small Quantity On-Site Burner Exemption:	No
Smelting Melting and Refining Furnace Exemption:	No
Underground Injection Control:	No
Off-Site Waste Receipt:	No
Universal Waste Indicator:	Yes
Universal Waste Destination Facility:	Yes
Federal Universal Waste:	No
Active Site Fed-Reg Treatment Storage and Disposal Facility:	Not reported
Active Site Converter Treatment storage and Disposal Facility:	Not reported
Active Site State-Reg Treatment Storage and Disposal Facility:	Not reported
Active Site State-Reg Handler:	---
Federal Facility Indicator:	Not reported
Hazardous Secondary Material Indicator:	N
Sub-Part K Indicator:	Not reported
Commercial TSD Indicator:	No
Treatment Storage and Disposal Type:	Not reported
2018 GPRC Permit Baseline:	Not on the Baseline
2018 GPRC Renewals Baseline:	Not on the Baseline
Permit Renewals Workload Universe:	Not reported
Permit Workload Universe:	Not reported
Permit Progress Universe:	Not reported
Post-Closure Workload Universe:	Not reported
Closure Workload Universe:	Not reported
202 GPRC Corrective Action Baseline:	No
Corrective Action Workload Universe:	No
Subject to Corrective Action Universe:	No
Non-TSDs Where RCRA CA has Been Imposed Universe:	No
TSDs Potentially Subject to CA Under 3004 (u)/(v) Universe:	No
TSDs Only Subject to CA under Discretionary Auth Universe:	No
Corrective Action Priority Ranking:	No NCAPS ranking
Environmental Control Indicator:	No
Institutional Control Indicator:	No
Human Exposure Controls Indicator:	N/A
Groundwater Controls Indicator:	N/A
Operating TSD Universe:	Not reported
Full Enforcement Universe:	Not reported

Map ID
Direction
Distance
Elevation

MAP FINDINGS

Site

Database(s)

EDR ID Number
EPA ID Number

UNIVERSITY OF CALIFORNIA SAN FRANCISCO (Continued)

1025831313

Significant Non-Complier Universe: No
Unaddressed Significant Non-Complier Universe: No
Addressed Significant Non-Complier Universe: No
Significant Non-Complier With a Compliance Schedule Universe: No
Financial Assurance Required: Not reported
Handler Date of Last Change: 20190626
Recognized Trader-Importer: No
Recognized Trader-Exporter: No
Importer of Spent Lead Acid Batteries: No
Exporter of Spent Lead Acid Batteries: No
Recycler Activity Without Storage: No
Manifest Broker: No
Sub-Part P Indicator: No

Handler - Owner Operator:

Owner/Operator Indicator: Owner
Owner/Operator Name: UCOP SIMPLOT COMPANY
Legal Status: Other
Date Became Current: Not reported
Date Ended Current: Not reported
Owner/Operator Address: 1111 FRANKLIN ST.
Owner/Operator City,State,Zip: OAKLAND, CA 94607
Owner/Operator Telephone: 415-476-1300
Owner/Operator Telephone Ext: Not reported
Owner/Operator Fax: Not reported
Owner/Operator Email: Not reported

Owner/Operator Indicator: Operator
Owner/Operator Name: TIM OROZCO
Legal Status: Other
Date Became Current: Not reported
Date Ended Current: Not reported
Owner/Operator Address: 50 MEDICAL CENTER WAY
Owner/Operator City,State,Zip: SAN FRANCISCO, CA 94143
Owner/Operator Telephone: 415-476-1480
Owner/Operator Telephone Ext: Not reported
Owner/Operator Fax: Not reported
Owner/Operator Email: Not reported

Historic Generators:

Receive Date: 20190418
Handler Name: UNIVERSITY OF CALIFORNIA SAN FRANCISCO
Federal Waste Generator Description: Not a generator, verified
State District Owner: Not reported
Large Quantity Handler of Universal Waste: No
Recognized Trader Importer: No
Recognized Trader Exporter: No
Spent Lead Acid Battery Importer: No
Spent Lead Acid Battery Exporter: No
Current Record: Yes
Non Storage Recycler Activity: Not reported
Electronic Manifest Broker: Not reported

List of NAICS Codes and Descriptions:

NAICS Code: 621111

Map ID
 Direction
 Distance
 Elevation

MAP FINDINGS

Site

Database(s)

EDR ID Number
 EPA ID Number

UNIVERSITY OF CALIFORNIA SAN FRANCISCO (Continued)

1025831313

NAICS Description: OFFICES OF PHYSICIANS (EXCEPT MENTAL HEALTH SPECIALISTS)

Facility Has Received Notices of Violations:

Violations: No Violations Found

Evaluation Action Summary:

Evaluations: No Evaluations Found

F63 SWAEY HARRY EDR Hist Cleaner 1009179183
WSW 1306 18TH N/A
< 1/8 SAN FRANCISCO, CA
0.124 mi.
654 ft. Site 5 of 5 in cluster F

Relative: EDR Hist Cleaner
 Higher

Actual: Year: Name: Type:
 100 ft. 1930 SWAEY HARRY CLOTHES PRESSERS AND CLEANERS

L64 CHASE AUTO SERVICE EDR Hist Auto 1009070113
NNW 85 MISSISSIPPI ST N/A
< 1/8 SAN FRANCISCO, CA
0.125 mi.
659 ft. Site 1 of 4 in cluster L

Relative: EDR Hist Auto
 Lower

Actual: Year: Name: Type:
 19 ft. 1971 CHASE AUTO SERVICE AUTOMOBILE REPAIRING

K65 UNIVERSITY OF CALIFORNIA SAN FRANCISCO RCRA-LQG 1024744267
East 566-654 MINNESOTA STREET CAC002938001
1/8-1/4 SAN FRANCISCO, CA 94143
0.126 mi.
667 ft. Site 5 of 13 in cluster K

Relative: RCRA Listings:
 Lower Date Form Received by Agency: 20180221

Actual: Handler Name: UNIVERSITY OF CALIFORNIA SAN FRANCISCO
 30 ft. Handler Address: 566-654 MINNESOTA STREET
 Handler City,State,Zip: SAN FRANCISCO, CA 94143
 EPA ID: CAC002938001
 Contact Name: MARK FREIBERG
 Contact Address: MEDICAL CENTER WAY
 Contact City,State,Zip: SAN FRANCISCO, CA 94143
 Contact Telephone: 415-476-1300
 Contact Fax: 415-476-0581
 Contact Email: MARK.FREIBERG@UCSF.EDU
 Contact Title: EXECUTIVE DIRECTOR
 EPA Region: 09
 Land Type: State
 Federal Waste Generator Description: Large Quantity Generator
 Non-Notifier: Not reported

Map ID
 Direction
 Distance
 Elevation

MAP FINDINGS

Site

Database(s)

EDR ID Number
 EPA ID Number

UNIVERSITY OF CALIFORNIA SAN FRANCISCO (Continued)

1024744267

Biennial Report Cycle:	2017
Accessibility:	Not reported
Active Site Indicator:	Handler Activities
State District Owner:	Not reported
State District:	Not reported
Mailing Address:	MEDICAL CENTER WAY
Mailing City, State, Zip:	SAN FRANCISCO, CA 94143
Owner Name:	REGENTS OF THE UNIVERSITY OF CALIFORNIA
Owner Type:	State
Operator Name:	UCSF/ENVIRONMENT HEALTH AND SAFETY
Operator Type:	State
Short-Term Generator Activity:	Yes
Importer Activity:	No
Mixed Waste Generator:	No
Transporter Activity:	No
Transfer Facility Activity:	No
Recycler Activity with Storage:	No
Small Quantity On-Site Burner Exemption:	No
Smelting Melting and Refining Furnace Exemption:	No
Underground Injection Control:	No
Off-Site Waste Receipt:	No
Universal Waste Indicator:	No
Universal Waste Destination Facility:	No
Federal Universal Waste:	No
Active Site Fed-Reg Treatment Storage and Disposal Facility:	Not reported
Active Site Converter Treatment storage and Disposal Facility:	Not reported
Active Site State-Reg Treatment Storage and Disposal Facility:	Not reported
Active Site State-Reg Handler:	---
Federal Facility Indicator:	Not reported
Hazardous Secondary Material Indicator:	NN
Sub-Part K Indicator:	Not reported
Commercial TSD Indicator:	No
Treatment Storage and Disposal Type:	Not reported
2018 GPRA Permit Baseline:	Not on the Baseline
2018 GPRA Renewals Baseline:	Not on the Baseline
Permit Renewals Workload Universe:	Not reported
Permit Workload Universe:	Not reported
Permit Progress Universe:	Not reported
Post-Closure Workload Universe:	Not reported
Closure Workload Universe:	Not reported
202 GPRA Corrective Action Baseline:	No
Corrective Action Workload Universe:	No
Subject to Corrective Action Universe:	No
Non-TSDs Where RCRA CA has Been Imposed Universe:	No
TSDs Potentially Subject to CA Under 3004 (u)/(v) Universe:	No
TSDs Only Subject to CA under Discretionary Auth Universe:	No
Corrective Action Priority Ranking:	No NCAPS ranking
Environmental Control Indicator:	No
Institutional Control Indicator:	No
Human Exposure Controls Indicator:	N/A
Groundwater Controls Indicator:	N/A
Operating TSD Universe:	Not reported
Full Enforcement Universe:	Not reported
Significant Non-Complier Universe:	No
Unaddressed Significant Non-Complier Universe:	No
Addressed Significant Non-Complier Universe:	No
Significant Non-Complier With a Compliance Schedule Universe:	No

Map ID
Direction
Distance
Elevation

MAP FINDINGS

Site

Database(s)

EDR ID Number
EPA ID Number

UNIVERSITY OF CALIFORNIA SAN FRANCISCO (Continued)

1024744267

Financial Assurance Required: Not reported
Handler Date of Last Change: 20181126
Recognized Trader-Importer: No
Recognized Trader-Exporter: No
Importer of Spent Lead Acid Batteries: No
Exporter of Spent Lead Acid Batteries: No
Recycler Activity Without Storage: No
Manifest Broker: No
Sub-Part P Indicator: No

Biennial: List of Years

Year: 2017

[Click Here for Biennial Reporting System Data:](#)

Hazardous Waste Summary:

Waste Code: D001
Waste Description: IGNITABLE WASTE

Waste Code: D018
Waste Description: BENZENE

Handler - Owner Operator:

Owner/Operator Indicator: Owner
Owner/Operator Name: REGENTS OF THE UNIVERSITY OF CALIFORNIA
Legal Status: State
Date Became Current: 18740918
Date Ended Current: Not reported
Owner/Operator Address: 1111 FRANKLIN STREET
Owner/Operator City,State,Zip: OAKLAND, CA 94143
Owner/Operator Telephone: 415-476-1300
Owner/Operator Telephone Ext: Not reported
Owner/Operator Fax: Not reported
Owner/Operator Email: MARK.FREIBERG@UCSF.EDU

Owner/Operator Indicator: Operator
Owner/Operator Name: UCSF/ENVIRONMENT HEALTH AND SAFETY
Legal Status: State
Date Became Current: 18970327
Date Ended Current: Not reported
Owner/Operator Address: 50 MEDICAL CENTER WAY
Owner/Operator City,State,Zip: SAN FRANCISCO, CA 94143
Owner/Operator Telephone: 415-476-1300
Owner/Operator Telephone Ext: Not reported
Owner/Operator Fax: Not reported
Owner/Operator Email: MARK.FREIBERG@UCSF.EDU

Historic Generators:

Receive Date: 20180221
Handler Name: UNIVERSITY OF CALIFORNIA SAN FRANCISCO
Federal Waste Generator Description: Large Quantity Generator
State District Owner: Not reported
Large Quantity Handler of Universal Waste: No
Recognized Trader Importer: No
Recognized Trader Exporter: No

Map ID
 Direction
 Distance
 Elevation

MAP FINDINGS

Site

Database(s)

EDR ID Number
 EPA ID Number

UNIVERSITY OF CALIFORNIA SAN FRANCISCO (Continued)

1024744267

Spent Lead Acid Battery Importer: No
 Spent Lead Acid Battery Exporter: No
 Current Record: Yes
 Non Storage Recycler Activity: No
 Electronic Manifest Broker: No

List of NAICS Codes and Descriptions:

NAICS Code: 611310
 NAICS Description: COLLEGES, UNIVERSITIES, AND PROFESSIONAL SCHOOLS

Facility Has Received Notices of Violations:

Violations: No Violations Found

Evaluation Action Summary:

Evaluations: No Evaluations Found

J66
SW
1/8-1/4
0.131 mi.
694 ft.

PATRICK EDSIGLIO
345 TEXAS ST.
SAN FRANCISCO, CA 94107

RCRA NonGen / NLR

1025861699
CAC003042382

Site 2 of 4 in cluster J

Relative:
Higher
Actual:
138 ft.

RCRA Listings: 20191108
 Date Form Received by Agency: 20191108
 Handler Name: PATRICK EDSIGLIO
 Handler Address: 345 TEXAS ST.
 Handler City,State,Zip: SAN FRANCISCO, CA 94107-2930
 EPA ID: CAC003042382
 Contact Name: PATRICK EDSIGLIO
 Contact Address: 345 TEXAS ST.
 Contact City,State,Zip: SAN FRANCISCO, CA 94107-2930
 Contact Telephone: 650-823-3327
 Contact Fax: Not reported
 Contact Email: HAYWARD.RECEPTIONIST@SYNERGYCOMPANIES.OR
 Contact Title: Not reported
 EPA Region: 09
 Land Type: Not reported
 Federal Waste Generator Description: Not a generator, verified
 Non-Notifier: Not reported
 Biennial Report Cycle: Not reported
 Accessibility: Not reported
 Active Site Indicator: Not reported
 State District Owner: Not reported
 State District: Not reported
 Mailing Address: 345 TEXAS ST.
 Mailing City,State,Zip: SAN FRANCISCO, CA 94107-2930
 Owner Name: PATRICK EDSIGLIO
 Owner Type: Other
 Operator Name: PATRICK EDSIGLIO
 Operator Type: Other
 Short-Term Generator Activity: No
 Importer Activity: No
 Mixed Waste Generator: No
 Transporter Activity: No
 Transfer Facility Activity: No

Map ID
 Direction
 Distance
 Elevation

MAP FINDINGS

Site

Database(s)

EDR ID Number
 EPA ID Number

PATRICK EDSIGLIO (Continued)

1025861699

Recycler Activity with Storage:	No
Small Quantity On-Site Burner Exemption:	No
Smelting Melting and Refining Furnace Exemption:	No
Underground Injection Control:	No
Off-Site Waste Receipt:	No
Universal Waste Indicator:	No
Universal Waste Destination Facility:	No
Federal Universal Waste:	No
Active Site Fed-Reg Treatment Storage and Disposal Facility:	Not reported
Active Site Converter Treatment storage and Disposal Facility:	Not reported
Active Site State-Reg Treatment Storage and Disposal Facility:	Not reported
Active Site State-Reg Handler:	---
Federal Facility Indicator:	Not reported
Hazardous Secondary Material Indicator:	N
Sub-Part K Indicator:	Not reported
Commercial TSD Indicator:	No
Treatment Storage and Disposal Type:	Not reported
2018 GPRA Permit Baseline:	Not on the Baseline
2018 GPRA Renewals Baseline:	Not on the Baseline
Permit Renewals Workload Universe:	Not reported
Permit Workload Universe:	Not reported
Permit Progress Universe:	Not reported
Post-Closure Workload Universe:	Not reported
Closure Workload Universe:	Not reported
202 GPRA Corrective Action Baseline:	No
Corrective Action Workload Universe:	No
Subject to Corrective Action Universe:	No
Non-TSDFs Where RCRA CA has Been Imposed Universe:	No
TSDFs Potentially Subject to CA Under 3004 (u)/(v) Universe:	No
TSDFs Only Subject to CA under Discretionary Auth Universe:	No
Corrective Action Priority Ranking:	No NCAPS ranking
Environmental Control Indicator:	No
Institutional Control Indicator:	No
Human Exposure Controls Indicator:	N/A
Groundwater Controls Indicator:	N/A
Operating TSDF Universe:	Not reported
Full Enforcement Universe:	Not reported
Significant Non-Complier Universe:	No
Unaddressed Significant Non-Complier Universe:	No
Addressed Significant Non-Complier Universe:	No
Significant Non-Complier With a Compliance Schedule Universe:	No
Financial Assurance Required:	Not reported
Handler Date of Last Change:	20191122
Recognized Trader-Importer:	No
Recognized Trader-Exporter:	No
Importer of Spent Lead Acid Batteries:	No
Exporter of Spent Lead Acid Batteries:	No
Recycler Activity Without Storage:	No
Manifest Broker:	No
Sub-Part P Indicator:	No

Handler - Owner Operator:

Owner/Operator Indicator:	Operator
Owner/Operator Name: PATRICK EDSIGLIO	
Legal Status:	Other
Date Became Current:	Not reported

Map ID
Direction
Distance
Elevation

MAP FINDINGS

Site

Database(s)

EDR ID Number
EPA ID Number

PATRICK EDSIGLIO (Continued)

1025861699

Date Ended Current: Not reported
Owner/Operator Address: 345 TEXAS ST.
Owner/Operator City,State,Zip: SAN FRANCISCO, CA 94107-2930
Owner/Operator Telephone: 650-823-3327
Owner/Operator Telephone Ext: Not reported
Owner/Operator Fax: Not reported
Owner/Operator Email: Not reported

Owner/Operator Indicator: Owner
Owner/Operator Name: PATRICK EDSIGLIO
Legal Status: Other
Date Became Current: Not reported
Date Ended Current: Not reported
Owner/Operator Address: 345 TEXAS ST.
Owner/Operator City,State,Zip: SAN FRANCISCO, CA 94107-2930
Owner/Operator Telephone: 650-823-3327
Owner/Operator Telephone Ext: Not reported
Owner/Operator Fax: Not reported
Owner/Operator Email: Not reported

Historic Generators:
Receive Date: 20191108
Handler Name: PATRICK EDSIGLIO
Federal Waste Generator Description: Not a generator, verified
State District Owner: Not reported
Large Quantity Handler of Universal Waste: No
Recognized Trader Importer: No
Recognized Trader Exporter: No
Spent Lead Acid Battery Importer: No
Spent Lead Acid Battery Exporter: No
Current Record: Yes
Non Storage Recycler Activity: Not reported
Electronic Manifest Broker: Not reported

List of NAICS Codes and Descriptions:
NAICS Code: 56299
NAICS Description: ALL OTHER WASTE MANAGEMENT SERVICES

Facility Has Received Notices of Violations:
Violations: No Violations Found

Evaluation Action Summary:
Evaluations: No Evaluations Found

K67
ESE
1/8-1/4
0.133 mi.
701 ft.

UNIVERSITY OF CALIFORNIA SAN FRANCISCO
600 MINNESOTA STREET
SAN FRANCISCO, CA 94143
Site 6 of 13 in cluster K

RCRA NonGen / NLR **1024872714**
CAL000441362

Relative:
Higher
Actual:
36 ft.

RCRA Listings:
Date Form Received by Agency: 20220301
Handler Name: UNIVERSITY OF CALIFORNIA SAN FRANCISCO
Handler Address: 600 MINNESOTA STREET
Handler City,State,Zip: SAN FRANCISCO, CA 94143

Map ID
 Direction
 Distance
 Elevation

MAP FINDINGS

Site

Database(s)

EDR ID Number
 EPA ID Number

UNIVERSITY OF CALIFORNIA SAN FRANCISCO (Continued)

1024872714

EPA ID:	CAL000441362
Contact Name:	TIM OROZCO
Contact Address:	MEDICAL CENTER WAY
Contact City,State,Zip:	SAN FRANCISCO, CA 94143
Contact Telephone:	415-476-1300
Contact Fax:	415-476-0581
Contact Email:	TIM.OROZCO@UCSF.EDU
Contact Title:	Not reported
EPA Region:	09
Land Type:	State
Federal Waste Generator Description:	Not a generator, verified
Non-Notifier:	Not reported
Biennial Report Cycle:	2021
Accessibility:	Not reported
Active Site Indicator:	Handler Activities
State District Owner:	Not reported
State District:	Not reported
Mailing Address:	MEDICAL CENTER WAY
Mailing City,State,Zip:	SAN FRANCISCO, CA 94143
Owner Name:	REGENTS OF THE UNIVERSITY OF CA (SF)
Owner Type:	State
Operator Name:	TIM OROZCO
Operator Type:	State
Short-Term Generator Activity:	No
Importer Activity:	No
Mixed Waste Generator:	No
Transporter Activity:	No
Transfer Facility Activity:	No
Recycler Activity with Storage:	No
Small Quantity On-Site Burner Exemption:	No
Smelting Melting and Refining Furnace Exemption:	No
Underground Injection Control:	No
Off-Site Waste Receipt:	No
Universal Waste Indicator:	Yes
Universal Waste Destination Facility:	Yes
Federal Universal Waste:	No
Active Site Fed-Reg Treatment Storage and Disposal Facility:	Not reported
Active Site Converter Treatment storage and Disposal Facility:	Not reported
Active Site State-Reg Treatment Storage and Disposal Facility:	Not reported
Active Site State-Reg Handler:	---
Federal Facility Indicator:	Not reported
Hazardous Secondary Material Indicator:	N
Sub-Part K Indicator:	Not reported
Commercial TSD Indicator:	No
Treatment Storage and Disposal Type:	Not reported
2018 GPRA Permit Baseline:	Not on the Baseline
2018 GPRA Renewals Baseline:	Not on the Baseline
Permit Renewals Workload Universe:	Not reported
Permit Workload Universe:	Not reported
Permit Progress Universe:	Not reported
Post-Closure Workload Universe:	Not reported
Closure Workload Universe:	Not reported
202 GPRA Corrective Action Baseline:	No
Corrective Action Workload Universe:	No
Subject to Corrective Action Universe:	No
Non-TSDFs Where RCRA CA has Been Imposed Universe:	No
TSDFs Potentially Subject to CA Under 3004 (u)/(v) Universe:	No

Map ID
Direction
Distance
Elevation

MAP FINDINGS

Site

Database(s)

EDR ID Number
EPA ID Number

UNIVERSITY OF CALIFORNIA SAN FRANCISCO (Continued)

1024872714

TSDFs Only Subject to CA under Discretionary Auth Universe:	No
Corrective Action Priority Ranking:	No NCAPS ranking
Environmental Control Indicator:	No
Institutional Control Indicator:	No
Human Exposure Controls Indicator:	N/A
Groundwater Controls Indicator:	N/A
Operating TSDF Universe:	Not reported
Full Enforcement Universe:	Not reported
Significant Non-Complier Universe:	No
Unaddressed Significant Non-Complier Universe:	No
Addressed Significant Non-Complier Universe:	No
Significant Non-Complier With a Compliance Schedule Universe:	No
Financial Assurance Required:	Not reported
Handler Date of Last Change:	20220624
Recognized Trader-Importer:	No
Recognized Trader-Exporter:	No
Importer of Spent Lead Acid Batteries:	No
Exporter of Spent Lead Acid Batteries:	No
Recycler Activity Without Storage:	No
Manifest Broker:	No
Sub-Part P Indicator:	No

Handler - Owner Operator:

Owner/Operator Indicator:	Operator
Owner/Operator Name: GERSON DAMASO	
Legal Status:	Other
Date Became Current:	Not reported
Date Ended Current:	Not reported
Owner/Operator Address:	50 MEDICAL CENTER WAY
Owner/Operator City,State,Zip:	SAN FRANCISCO, CA 94143
Owner/Operator Telephone:	415-476-0544
Owner/Operator Telephone Ext:	Not reported
Owner/Operator Fax:	Not reported
Owner/Operator Email:	Not reported

Owner/Operator Indicator:	Owner
Owner/Operator Name: UCOP AMANDA WARD ND	
Legal Status:	Other
Date Became Current:	Not reported
Date Ended Current:	Not reported
Owner/Operator Address:	1111 FRANKLIN STREET
Owner/Operator City,State,Zip:	OAKLAND, CA 94607
Owner/Operator Telephone:	415-476-1480
Owner/Operator Telephone Ext:	Not reported
Owner/Operator Fax:	Not reported
Owner/Operator Email:	Not reported

Owner/Operator Indicator:	Owner
Owner/Operator Name: REGENTS OF THE UNIVERSITY OF CA (SF)	
Legal Status:	State
Date Became Current:	18740915
Date Ended Current:	Not reported
Owner/Operator Address:	1111 FRANKLIN STREET
Owner/Operator City,State,Zip:	OAKLAND, CA 94607
Owner/Operator Telephone:	415-476-1300
Owner/Operator Telephone Ext:	Not reported

Map ID
Direction
Distance
Elevation

MAP FINDINGS

Site

Database(s)

EDR ID Number
EPA ID Number

UNIVERSITY OF CALIFORNIA SAN FRANCISCO (Continued)

1024872714

Owner/Operator Fax: Not reported
Owner/Operator Email: TIM.OROZCO@UCSF.EDU

Owner/Operator Indicator: Operator
Owner/Operator Name: TIM OROZCO
Legal Status: State
Date Became Current: 20210101
Date Ended Current: Not reported
Owner/Operator Address: 50 MEDICAL CENTER WAY
Owner/Operator City,State,Zip: SAN FRANCISCO, CA 94143
Owner/Operator Telephone: 415-476-1300
Owner/Operator Telephone Ext: Not reported
Owner/Operator Fax: Not reported
Owner/Operator Email: TIM.OROZCO@UCSF.EDU

Historic Generators:

Receive Date: 20220301
Handler Name: UNIVERSITY OF CALIFORNIA SAN FRANCISCO
Federal Waste Generator Description: Not a generator, verified
State District Owner: Not reported
Large Quantity Handler of Universal Waste: No
Recognized Trader Importer: No
Recognized Trader Exporter: No
Spent Lead Acid Battery Importer: No
Spent Lead Acid Battery Exporter: No
Current Record: Yes
Non Storage Recycler Activity: No
Electronic Manifest Broker: No

Receive Date: 20181130
Handler Name: UNIVERSITY OF CALIFORNIA SAN FRANCISCO
Federal Waste Generator Description: Not a generator, verified
State District Owner: Not reported
Large Quantity Handler of Universal Waste: No
Recognized Trader Importer: No
Recognized Trader Exporter: No
Spent Lead Acid Battery Importer: No
Spent Lead Acid Battery Exporter: No
Current Record: No
Non Storage Recycler Activity: Not reported
Electronic Manifest Broker: Not reported

List of NAICS Codes and Descriptions:

NAICS Code: 611310
NAICS Description: COLLEGES, UNIVERSITIES, AND PROFESSIONAL SCHOOLS

Facility Has Received Notices of Violations:

Violations: No Violations Found

Evaluation Action Summary:

Evaluations: No Evaluations Found

Map ID
Direction
Distance
Elevation

MAP FINDINGS

Site

Database(s)

EDR ID Number
EPA ID Number

K68
ESE
1/8-1/4
0.133 mi.
701 ft.

GROCERS WHOLESALE CO.
600 MINNESOTA ST
SAN FRANCISCO, CA 94107

Site 7 of 13 in cluster K

SWEEPS UST
CA FID UST
CUPA Listings
HAZNET
CERS
HWTS

S101623228
N/A

Relative:
Higher

SWEEPS UST:

Actual:
36 ft.

Name: GROCERS WHOLESALE CO.
Address: 600 MINNESOTA ST
City: SAN FRANCISCO
Status: Not reported
Comp Number: 4238
Number: Not reported
Board Of Equalization: Not reported
Referral Date: Not reported
Action Date: Not reported
Created Date: Not reported
Owner Tank Id: Not reported
SWRCB Tank Id: 38-000-004238-000001
Tank Status: Not reported
Capacity: 950
Active Date: Not reported
Tank Use: UNKNOWN
STG: PRODUCT
Content: UNSPECIFIED
Number Of Tanks: 2

Name: GROCERS WHOLESALE CO.
Address: 600 MINNESOTA ST
City: SAN FRANCISCO
Status: Not reported
Comp Number: 4238
Number: Not reported
Board Of Equalization: Not reported
Referral Date: Not reported
Action Date: Not reported
Created Date: Not reported
Owner Tank Id: Not reported
SWRCB Tank Id: 38-000-004238-000002
Tank Status: Not reported
Capacity: 1
Active Date: Not reported
Tank Use: UNKNOWN
STG: PRODUCT
Content: UNSPECIFIED
Number Of Tanks: Not reported

Name: GROCERS WHOLESALE CO.
Address: 600 MINNESOTA ST
City: SAN FRANCISCO
Status: Active
Comp Number: 4238
Number: 9
Board Of Equalization: Not reported
Referral Date: 09-30-92
Action Date: 12-10-91
Created Date: 01-01-01
Owner Tank Id: Not reported

Map ID
Direction
Distance
Elevation

MAP FINDINGS

Site

Database(s)

EDR ID Number
EPA ID Number

GROCERS WHOLESALE CO. (Continued)

S101623228

SWRCB Tank Id: Not reported
Tank Status: Not reported
Capacity: Not reported
Active Date: Not reported
Tank Use: Not reported
STG: Not reported
Content: Not reported
Number Of Tanks: Not reported

CA FID UST:

Facility ID: 38001019
Regulated By: UTNKA
Regulated ID: Not reported
Cortese Code: Not reported
SIC Code: Not reported
Facility Phone: 4150000000
Mail To: Not reported
Mailing Address: 600 MINNESOTA ST
Mailing Address 2: Not reported
Mailing City,St,Zip: SAN FRANCISCO 94107
Contact: Not reported
Contact Phone: Not reported
DUNs Number: Not reported
NPDES Number: Not reported
EPA ID: Not reported
Comments: Not reported
Status: Active

CUPA SAN FRANCISCO CO:

Name: UCSF/TIDELANDS AT 600 MINNESOTA ST.
Address: 600 MINNESOTA ST
City,State,Zip: SAN FRANCISCO, CA 94143
Facility ID: 35369
Census Tract: 226
District: 6
Number of Tanks: 0

HAZNET:

Name: UNIVERSITY OF CALIFORNIA SAN FRANCISCO
Address: 600 MINNESOTA ST
Address 2: Not reported
City,State,Zip: SAN FRANCISCO, CA 941073027
Contact: TIM OROZCO/MARCIAL AGUINALDO
Telephone: 4154761300
Mailing Name: Not reported
Mailing Address: 50 MEDICAL CENTER WAY

Year: 2015
Gepaid: CAC002834156
TSD EPA ID: NVT330010000
CA Waste Code: 352 - Other organic solids
Disposal Method: H132 - Landfill Or Surface Impoundment That Will Be Closed As
Landfill(To Include On-Site Treatment And/Or Stabilization)

Tons: 0.2

Map ID
Direction
Distance
Elevation

MAP FINDINGS

Site

Database(s)

EDR ID Number
EPA ID Number

GROCERS WHOLESALE CO. (Continued)

S101623228

Additional Info:

Year: 2015
Gen EPA ID: CAC002834156

Shipment Date: 20151027
Creation Date: 5/4/2016 22:15:42
Receipt Date: 20151104
Manifest ID: 008718616FLE
Trans EPA ID: CAR000183913
Trans Name: BELSHIRE
Trans 2 EPA ID: Not reported
Trans 2 Name: Not reported
TSDf EPA ID: NVT330010000
Trans Name: US ECOLOGY NEVADA OPERATIONS
TSDf Alt EPA ID: Not reported
TSDf Alt Name: Not reported
Waste Code Description: 352 - Other organic solids
RCRA Code: Not reported
Meth Code: H132 - Landfill Or Surface Impoundment That Will Be Closed As Landfill(To Include On-Site Treatment And/Or Stabilization)

Quantity Tons: 0.2
Waste Quantity: 400
Quantity Unit: P
Additional Code 1: Not reported
Additional Code 2: Not reported
Additional Code 3: Not reported
Additional Code 4: Not reported
Additional Code 5: Not reported

CERS:

Name: UCSF/TIDELANDS AT 600 MINNESOTA ST
Address: 600 MINNESOTA ST
City,State,Zip: SAN FRANCISCO, CA 94107
Site ID: 565660
CERS ID: 10840960
CERS Description: Chemical Storage Facilities

Evaluation:

Eval General Type: Compliance Evaluation Inspection
Eval Date: 06-16-2020
Violations Found: No
Eval Type: Routine done by local agency
Eval Notes: Not reported
Eval Division: San Francisco City & County Public Health Dept
Eval Program: HMRRP
Eval Source: CERS,

Affiliation:

Affiliation Type Desc: Facility Mailing Address
Entity Name: Mailing Address
Entity Title: Not reported
Affiliation Address: 50 Medical Center Way
Affiliation City: San Francisco
Affiliation State: CA
Affiliation Country: Not reported
Affiliation Zip: 94143

Map ID
Direction
Distance
Elevation

MAP FINDINGS

Site

Database(s)

EDR ID Number
EPA ID Number

GROCERS WHOLESALE CO. (Continued)

S101623228

Affiliation Phone: ,

Affiliation Type Desc: CUPA District
Entity Name: San Francisco City & County Public Health Departme
Entity Title: Not reported
Affiliation Address: 49 South Van Ness Avenue, Suite 600
Affiliation City: San Francisco
Affiliation State: CA
Affiliation Country: Not reported
Affiliation Zip: 94103
Affiliation Phone: (415) 252-3800,

Affiliation Type Desc: Document Preparer
Entity Name: Natalie Mendezona
Entity Title: Not reported
Affiliation Address: Not reported
Affiliation City: Not reported
Affiliation State: Not reported
Affiliation Country: Not reported
Affiliation Zip: Not reported
Affiliation Phone: ,

Affiliation Type Desc: Parent Corporation
Entity Name: UCSF/Tidelands at 600 Minnesota St
Entity Title: Not reported
Affiliation Address: Not reported
Affiliation City: Not reported
Affiliation State: Not reported
Affiliation Country: Not reported
Affiliation Zip: Not reported
Affiliation Phone: ,

Affiliation Type Desc: Environmental Contact
Entity Name: Natalie Mendezona
Entity Title: Not reported
Affiliation Address: 50 Medical Center Way
Affiliation City: San Francisco
Affiliation State: CA
Affiliation Country: Not reported
Affiliation Zip: 94143
Affiliation Phone: ,

Affiliation Type Desc: Identification Signer
Entity Name: Natalie Mendezona
Entity Title: EH&S Specialist
Affiliation Address: Not reported
Affiliation City: Not reported
Affiliation State: Not reported
Affiliation Country: Not reported
Affiliation Zip: Not reported
Affiliation Phone: ,

Affiliation Type Desc: Legal Owner
Entity Name: UC Regents
Entity Title: Not reported
Affiliation Address: 50 Medical Center Way
Affiliation City: San Francisco

Map ID
Direction
Distance
Elevation

MAP FINDINGS

Site

Database(s)

EDR ID Number
EPA ID Number

GROCERS WHOLESALE CO. (Continued)

S101623228

Affiliation State: CA
Affiliation Country: United States
Affiliation Zip: 94143
Affiliation Phone: (415) 476-1300,

Affiliation Type Desc: Operator
Entity Name: UCSF - EH&S
Entity Title: Not reported
Affiliation Address: Not reported
Affiliation City: Not reported
Affiliation State: Not reported
Affiliation Country: Not reported
Affiliation Zip: Not reported
Affiliation Phone: (415) 476-1300,

HWTS:

Name: UNIVERSITY OF CALIFORNIA SAN FRANCISCO
Address: 600 MINNESOTA ST
Address 2: Not reported
City,State,Zip: SAN FRANCISCO, CA 94107
EPA ID: CAC002834156
Inactive Date: 01/19/2016
Create Date: 10/19/2015
Last Act Date: Not reported
Mailing Name: Not reported
Mailing Address: 50 MEDICAL CENTER WAY
Mailing Address 2: Not reported
Mailing City,State,Zip: SAN FRANCISCO, CA 941432216
Owner Name: REGENTS OF THE UNIVERSITY OF CALIF
Owner Address: 1111 FRANKLIN ST.
Owner Address 2: Not reported
Owner City,State,Zip: OAKLAND, CA 94607
Contact Name: TIM OROZCO/MARCIAL AGUINALDO
Contact Address: 50 MEDICAL CENTER WAY
Contact Address 2: Not reported
City,State,Zip: SAN FRANCISCO, CA 941432216
Facility Status: Inactive
Facility Type: TEMPORARY
Category: STATE
Latitude: 37.762866
Longitude: -122.390764

NAICS:

EPA ID: CAC002834156
Create Date: 2015-10-19 11:26:44.377
NAICS Code: 61131
NAICS Description: Colleges, Universities, and Professional Schools
Issued EPA ID Date: 2015-10-19 11:26:44.37700
Inactive Date: 2016-01-19 03:00:28.43700
Facility Name: UNIVERSITY OF CALIFORNIA SAN FRANCISCO
Facility Address: 600 MINNESOTA ST
Facility Address 2: Not reported
Facility City: SAN FRANCISCO
Facility County: Not reported
Facility State: CA
Facility Zip: 941073027

Map ID
 Direction
 Distance
 Elevation

MAP FINDINGS

Site

Database(s)

EDR ID Number
 EPA ID Number

K69 **UNIVERSITY OF CALIFORNIA SAN FRANCISCO** **RCRA NonGen / NLR** **1024757054**
ESE **600 MINNESOTA STREET** **CAC002976891**
1/8-1/4 **SAN FRANCISCO, CA 94143**
0.133 mi.
701 ft. **Site 8 of 13 in cluster K**

Relative:
Higher
Actual:
36 ft.

RCRA Listings:
 Date Form Received by Agency: 20220302
 Handler Name: UNIVERSITY OF CALIFORNIA SAN FRANCISCO
 Handler Address: 600 MINNESOTA STREET
 Handler City,State,Zip: SAN FRANCISCO, CA 94143
 EPA ID: CAC002976891
 Contact Name: TIM OROZCO
 Contact Address: MEDICAL CENTER WAY
 Contact City,State,Zip: SAN FRANCISCO, CA 94143
 Contact Telephone: 415-476-1300
 Contact Fax: Not reported
 Contact Email: TIM.OROZCO@UCSF.EDU
 Contact Title: Not reported
 EPA Region: 09
 Land Type: State
 Federal Waste Generator Description: Not a generator, verified
 Non-Notifier: Not reported
 Biennial Report Cycle: 2021
 Accessibility: Not reported
 Active Site Indicator: Handler Activities
 State District Owner: Not reported
 State District: Not reported
 Mailing Address: MEDICAL CENTER WAY
 Mailing City,State,Zip: SAN FRANCISCO, CA 94143
 Owner Name: UCOP HENRY
 Owner Type: State
 Operator Name: TIM OROZCO
 Operator Type: State
 Short-Term Generator Activity: No
 Importer Activity: No
 Mixed Waste Generator: No
 Transporter Activity: No
 Transfer Facility Activity: No
 Recycler Activity with Storage: No
 Small Quantity On-Site Burner Exemption: No
 Smelting Melting and Refining Furnace Exemption: No
 Underground Injection Control: No
 Off-Site Waste Receipt: No
 Universal Waste Indicator: Yes
 Universal Waste Destination Facility: Yes
 Federal Universal Waste: No
 Active Site Fed-Reg Treatment Storage and Disposal Facility: Not reported
 Active Site Converter Treatment storage and Disposal Facility: Not reported
 Active Site State-Reg Treatment Storage and Disposal Facility: Not reported
 Active Site State-Reg Handler: ---
 Federal Facility Indicator: Not reported
 Hazardous Secondary Material Indicator: N
 Sub-Part K Indicator: Not reported
 Commercial TSD Indicator: No
 Treatment Storage and Disposal Type: Not reported
 2018 GPRA Permit Baseline: Not on the Baseline
 2018 GPRA Renewals Baseline: Not on the Baseline
 Permit Renewals Workload Universe: Not reported

Map ID
 Direction
 Distance
 Elevation

MAP FINDINGS

Site

Database(s)

EDR ID Number
 EPA ID Number

UNIVERSITY OF CALIFORNIA SAN FRANCISCO (Continued)

1024757054

Permit Workload Universe:	Not reported
Permit Progress Universe:	Not reported
Post-Closure Workload Universe:	Not reported
Closure Workload Universe:	Not reported
202 GPRA Corrective Action Baseline:	No
Corrective Action Workload Universe:	No
Subject to Corrective Action Universe:	No
Non-TSDFs Where RCRA CA has Been Imposed Universe:	No
TSDFs Potentially Subject to CA Under 3004 (u)/(v) Universe:	No
TSDFs Only Subject to CA under Discretionary Auth Universe:	No
Corrective Action Priority Ranking:	No NCAPS ranking
Environmental Control Indicator:	No
Institutional Control Indicator:	No
Human Exposure Controls Indicator:	N/A
Groundwater Controls Indicator:	N/A
Operating TSDF Universe:	Not reported
Full Enforcement Universe:	Not reported
Significant Non-Complier Universe:	No
Unaddressed Significant Non-Complier Universe:	No
Addressed Significant Non-Complier Universe:	No
Significant Non-Complier With a Compliance Schedule Universe:	No
Financial Assurance Required:	Not reported
Handler Date of Last Change:	20220628
Recognized Trader-Importer:	No
Recognized Trader-Exporter:	No
Importer of Spent Lead Acid Batteries:	No
Exporter of Spent Lead Acid Batteries:	No
Recycler Activity Without Storage:	No
Manifest Broker:	No
Sub-Part P Indicator:	No

Handler - Owner Operator:

Owner/Operator Indicator:	Operator
Owner/Operator Name: TIM OROZCO	
Legal Status:	State
Date Became Current:	20201006
Date Ended Current:	Not reported
Owner/Operator Address:	50 MEDICAL CENTER WAY
Owner/Operator City,State,Zip:	SAN FRANCISCO, CA 94143
Owner/Operator Telephone:	415-476-1300
Owner/Operator Telephone Ext:	Not reported
Owner/Operator Fax:	Not reported
Owner/Operator Email:	TIM.OROZCO@UCSF.EDU

Owner/Operator Indicator:	Operator
Owner/Operator Name: TIM OROZCO	
Legal Status:	Other
Date Became Current:	Not reported
Date Ended Current:	Not reported
Owner/Operator Address:	50 MEDICAL CENTER WAY
Owner/Operator City,State,Zip:	SAN FRANCISCO, CA 94143
Owner/Operator Telephone:	415-476-1480
Owner/Operator Telephone Ext:	Not reported
Owner/Operator Fax:	Not reported
Owner/Operator Email:	Not reported

Map ID
Direction
Distance
Elevation

MAP FINDINGS

Site

Database(s)

EDR ID Number
EPA ID Number

UNIVERSITY OF CALIFORNIA SAN FRANCISCO (Continued)

1024757054

Owner/Operator Indicator: Owner
Owner/Operator Name: UCOP HENRY
Legal Status: State
Date Became Current: 20201006
Date Ended Current: Not reported
Owner/Operator Address: 1111 FRANKLIN STREET
Owner/Operator City,State,Zip: OAKLAND, CA 94607
Owner/Operator Telephone: 415-476-1300
Owner/Operator Telephone Ext: Not reported
Owner/Operator Fax: Not reported
Owner/Operator Email: TIM.OROZCO@UCSF.EDU

Owner/Operator Indicator: Owner
Owner/Operator Name: UCOP HENRY
Legal Status: Other
Date Became Current: Not reported
Date Ended Current: Not reported
Owner/Operator Address: 1111 FRANKLIN STREET
Owner/Operator City,State,Zip: OAKLAND, CA 94607
Owner/Operator Telephone: 415-476-1300
Owner/Operator Telephone Ext: Not reported
Owner/Operator Fax: Not reported
Owner/Operator Email: Not reported

Historic Generators:

Receive Date: 20220302
Handler Name: UNIVERSITY OF CALIFORNIA SAN FRANCISCO
Federal Waste Generator Description: Not a generator, verified
State District Owner: Not reported
Large Quantity Handler of Universal Waste: No
Recognized Trader Importer: No
Recognized Trader Exporter: No
Spent Lead Acid Battery Importer: No
Spent Lead Acid Battery Exporter: No
Current Record: Yes
Non Storage Recycler Activity: No
Electronic Manifest Broker: No

Receive Date: 20180822
Handler Name: UNIVERSITY OF CALIFORNIA SAN FRANCISCO
Federal Waste Generator Description: Not a generator, verified
State District Owner: Not reported
Large Quantity Handler of Universal Waste: No
Recognized Trader Importer: No
Recognized Trader Exporter: No
Spent Lead Acid Battery Importer: No
Spent Lead Acid Battery Exporter: No
Current Record: No
Non Storage Recycler Activity: Not reported
Electronic Manifest Broker: Not reported

List of NAICS Codes and Descriptions:

NAICS Code: 621111
NAICS Description: OFFICES OF PHYSICIANS (EXCEPT MENTAL HEALTH SPECIALISTS)

Map ID
Direction
Distance
Elevation

MAP FINDINGS

Site

Database(s)

EDR ID Number
EPA ID Number

UNIVERSITY OF CALIFORNIA SAN FRANCISCO (Continued)

1024757054

Facility Has Received Notices of Violations:

Violations: No Violations Found

Evaluation Action Summary:

Evaluations: No Evaluations Found

K70
ESE
1/8-1/4
0.133 mi.
701 ft.

GROCERS WHOLESALE CO
600 MINNESOTA ST
SAN FRANCISCO, CA 94107

HIST UST **U001595265**
N/A

Site 9 of 13 in cluster K

Relative:
Higher
Actual:
36 ft.

HIST UST:
Name: GROCERS WHOLESALE CO
Address: 600 MINNESOTA ST
City,State,Zip: SAN FRANCISCO, CA 94107
File Number: 0002F74D
URL: <http://geotracker.waterboards.ca.gov/ustpdfs/pdf/0002F74D.pdf>
Region: STATE
Facility ID: 00000011799
Facility Type: Other
Other Type: GROCERIES WHOLESALER
Contact Name: JAUW TAN
Telephone: 4158261235
Owner Name: GROCERS WHOLESALE CO.
Owner Address: 600 MINNESOTA ST.
Owner City,St,Zip: SAN FRANCISCO, CA 94107
Total Tanks: 0001

Tank Num: 001
Container Num: 1
Year Installed: Not reported
Tank Capacity: 00000950
Tank Used for: PRODUCT
Type of Fuel: REGULAR
Container Construction Thickness: Not reported
Leak Detection: Stock Inventor

[Click here for Geo Tracker PDF:](#)

K71
ESE
1/8-1/4
0.133 mi.
704 ft.

COLORFAST PRINTING INC
602 MINNESOTA ST
SAN FRANCISCO, CA 94107

RCRA-SQG **1000857155**
FINDS **CA0000065094**
ECHO

Site 10 of 13 in cluster K

Relative:
Higher
Actual:
36 ft.

RCRA Listings:
Date Form Received by Agency: 19931124
Handler Name: COLORFAST PRINTING INC
Handler Address: 602 MINNESOTA ST
Handler City,State,Zip: SAN FRANCISCO, CA 94107
EPA ID: CA0000065094
Contact Name: EDDIE NGA
Contact Address: 602 MINNESOTA ST

Map ID
 Direction
 Distance
 Elevation

MAP FINDINGS

Site

Database(s)

EDR ID Number
 EPA ID Number

COLORFAST PRINTING INC (Continued)

1000857155

Contact City,State,Zip:	SAN FRANCISCO, CA 94107
Contact Telephone:	415-282-2828
Contact Fax:	Not reported
Contact Email:	Not reported
Contact Title:	Not reported
EPA Region:	09
Land Type:	Private
Federal Waste Generator Description:	Small Quantity Generator
Non-Notifier:	Not reported
Biennial Report Cycle:	Not reported
Accessibility:	Not reported
Active Site Indicator:	Handler Activities
State District Owner:	Not reported
State District:	Not reported
Mailing Address:	MINNESOTA ST
Mailing City,State,Zip:	SAN FRANCISCO, CA 94107
Owner Name:	CHI KIN NGAI
Owner Type:	Private
Operator Name:	Not reported
Operator Type:	Not reported
Short-Term Generator Activity:	No
Importer Activity:	No
Mixed Waste Generator:	No
Transporter Activity:	No
Transfer Facility Activity:	No
Recycler Activity with Storage:	No
Small Quantity On-Site Burner Exemption:	No
Smelting Melting and Refining Furnace Exemption:	No
Underground Injection Control:	No
Off-Site Waste Receipt:	No
Universal Waste Indicator:	No
Universal Waste Destination Facility:	No
Federal Universal Waste:	No
Active Site Fed-Reg Treatment Storage and Disposal Facility:	Not reported
Active Site Converter Treatment storage and Disposal Facility:	Not reported
Active Site State-Reg Treatment Storage and Disposal Facility:	Not reported
Active Site State-Reg Handler:	---
Federal Facility Indicator:	Not reported
Hazardous Secondary Material Indicator:	NN
Sub-Part K Indicator:	Not reported
Commercial TSD Indicator:	No
Treatment Storage and Disposal Type:	Not reported
2018 GPRA Permit Baseline:	Not on the Baseline
2018 GPRA Renewals Baseline:	Not on the Baseline
Permit Renewals Workload Universe:	Not reported
Permit Workload Universe:	Not reported
Permit Progress Universe:	Not reported
Post-Closure Workload Universe:	Not reported
Closure Workload Universe:	Not reported
202 GPRA Corrective Action Baseline:	No
Corrective Action Workload Universe:	No
Subject to Corrective Action Universe:	No
Non-TSDFs Where RCRA CA has Been Imposed Universe:	No
TSDFs Potentially Subject to CA Under 3004 (u)/(v) Universe:	No
TSDFs Only Subject to CA under Discretionary Auth Universe:	No
Corrective Action Priority Ranking:	No NCAPS ranking
Environmental Control Indicator:	No

Map ID
Direction
Distance
Elevation

MAP FINDINGS

Site

Database(s)

EDR ID Number
EPA ID Number

COLORFAST PRINTING INC (Continued)

1000857155

Institutional Control Indicator: No
Human Exposure Controls Indicator: N/A
Groundwater Controls Indicator: N/A
Operating TSDF Universe: Not reported
Full Enforcement Universe: Not reported
Significant Non-Complier Universe: No
Unaddressed Significant Non-Complier Universe: No
Addressed Significant Non-Complier Universe: No
Significant Non-Complier With a Compliance Schedule Universe: No
Financial Assurance Required: Not reported
Handler Date of Last Change: 20000915
Recognized Trader-Importer: No
Recognized Trader-Exporter: No
Importer of Spent Lead Acid Batteries: No
Exporter of Spent Lead Acid Batteries: No
Recycler Activity Without Storage: Not reported
Manifest Broker: Not reported
Sub-Part P Indicator: No

Handler - Owner Operator:

Owner/Operator Indicator: Owner
Owner/Operator Name: CHI KIN NGAI
Legal Status: Private
Date Became Current: Not reported
Date Ended Current: Not reported
Owner/Operator Address: 602 MINNESOTA ST
Owner/Operator City,State,Zip: SAN FRANCISCO, CA 94107
Owner/Operator Telephone: 415-282-2828
Owner/Operator Telephone Ext: Not reported
Owner/Operator Fax: Not reported
Owner/Operator Email: Not reported

Historic Generators:

Receive Date: 19931124
Handler Name: COLORFAST PRINTING INC
Federal Waste Generator Description: Small Quantity Generator
State District Owner: Not reported
Large Quantity Handler of Universal Waste: No
Recognized Trader Importer: No
Recognized Trader Exporter: No
Spent Lead Acid Battery Importer: No
Spent Lead Acid Battery Exporter: No
Current Record: Yes
Non Storage Recycler Activity: Not reported
Electronic Manifest Broker: Not reported

List of NAICS Codes and Descriptions:

NAICS Codes: No NAICS Codes Found

Facility Has Received Notices of Violations:

Violations: No Violations Found

Evaluation Action Summary:

Evaluations: No Evaluations Found

Map ID
 Direction
 Distance
 Elevation

MAP FINDINGS

Site

Database(s)

EDR ID Number
 EPA ID Number

COLORFAST PRINTING INC (Continued)

1000857155

FINDS:

Registry ID: 110002612129

[Click Here for FRS Facility Detail Report:](#)

Environmental Interest/Information System:

RCRAInfo is a national information system that supports the Resource Conservation and Recovery Act (RCRA) program through the tracking of events and activities related to facilities that generate, transport, and treat, store, or dispose of hazardous waste. RCRAInfo allows RCRA program staff to track the notification, permit, compliance, and corrective action activities required under RCRA.

[Click this hyperlink](#) while viewing on your computer to access additional FINDS: detail in the EDR Site Report.

ECHO:

Envid: 1000857155
 Registry ID: 110002612129
 DFR URL: <http://echo.epa.gov/detailed-facility-report?fid=110002612129>
 Name: COLORFAST PRINTING INC
 Address: 602 MINNESOTA ST
 City,State,Zip: SAN FRANCISCO, CA 94107

M72
SSE
1/8-1/4
0.135 mi.
712 ft.

SALVATORE, FRANK & DOLORE
1022 19TH
SPARKS, CA 89431
Site 1 of 3 in cluster M

HIST CORTESE **S105026740**
N/A

Relative:
Higher
Actual:
51 ft.

HIST CORTESE:
 edr_fname: SALVATORE, FRANK & DOLORE
 edr_fadd1: 1022 19TH
 City,State,Zip: SPARKS, CA 89431
 Region: CORTESE
 Facility County Code: 18
 Reg By: WBC&D
 Reg Id: 6A189103N52

J73
SSW
1/8-1/4
0.136 mi.
718 ft.

EUGENE KIM
1206 19TH ST
SAN FRANCISCO, CA 94107
Site 3 of 4 in cluster J

RCRA NonGen / NLR **1024765465**
CAC002985334

Relative:
Higher
Actual:
163 ft.

RCRA Listings:
 Date Form Received by Agency: 20181017
 Handler Name: EUGENE KIM
 Handler Address: 1206 19TH ST
 Handler City,State,Zip: SAN FRANCISCO, CA 94107
 EPA ID: CAC002985334
 Contact Name: EUGENE KIM
 Contact Address: 1206 19TH ST
 Contact City,State,Zip: SAN FRANCISCO, CA 94107
 Contact Telephone: 408-368-1449
 Contact Fax: Not reported
 Contact Email: ELIZABETH.GARCIA@SYNERGYCOMPANIES.ORG

Map ID
 Direction
 Distance
 Elevation

MAP FINDINGS

Site

Database(s)

EDR ID Number
 EPA ID Number

EUGENE KIM (Continued)

1024765465

Contact Title:		Not reported
EPA Region:		09
Land Type:		Not reported
Federal Waste Generator Description:		Not a generator, verified
Non-Notifier:		Not reported
Biennial Report Cycle:		Not reported
Accessibility:		Not reported
Active Site Indicator:		Handler Activities
State District Owner:		Not reported
State District:		Not reported
Mailing Address:		1206 19TH ST
Mailing City,State,Zip:		SAN FRANCISCO, CA 94107
Owner Name:	EUGENE KIM	
Owner Type:		Other
Operator Name:	EUGENE KIM	
Operator Type:		Other
Short-Term Generator Activity:		No
Importer Activity:		No
Mixed Waste Generator:		No
Transporter Activity:		No
Transfer Facility Activity:		No
Recycler Activity with Storage:		No
Small Quantity On-Site Burner Exemption:		No
Smelting Melting and Refining Furnace Exemption:		No
Underground Injection Control:		No
Off-Site Waste Receipt:		No
Universal Waste Indicator:		Yes
Universal Waste Destination Facility:		Yes
Federal Universal Waste:		No
Active Site Fed-Reg Treatment Storage and Disposal Facility:		Not reported
Active Site Converter Treatment storage and Disposal Facility:		Not reported
Active Site State-Reg Treatment Storage and Disposal Facility:		Not reported
Active Site State-Reg Handler:		---
Federal Facility Indicator:		Not reported
Hazardous Secondary Material Indicator:		N
Sub-Part K Indicator:		Not reported
Commercial TSD Indicator:		No
Treatment Storage and Disposal Type:		Not reported
2018 GPRA Permit Baseline:		Not on the Baseline
2018 GPRA Renewals Baseline:		Not on the Baseline
Permit Renewals Workload Universe:		Not reported
Permit Workload Universe:		Not reported
Permit Progress Universe:		Not reported
Post-Closure Workload Universe:		Not reported
Closure Workload Universe:		Not reported
202 GPRA Corrective Action Baseline:		No
Corrective Action Workload Universe:		No
Subject to Corrective Action Universe:		No
Non-TSDs Where RCRA CA has Been Imposed Universe:		No
TSDs Potentially Subject to CA Under 3004 (u)/(v) Universe:		No
TSDs Only Subject to CA under Discretionary Auth Universe:		No
Corrective Action Priority Ranking:		No NCAPS ranking
Environmental Control Indicator:		No
Institutional Control Indicator:		No
Human Exposure Controls Indicator:		N/A
Groundwater Controls Indicator:		N/A
Operating TSDF Universe:		Not reported

Map ID
 Direction
 Distance
 Elevation

MAP FINDINGS

Site

Database(s)

EDR ID Number
 EPA ID Number

EUGENE KIM (Continued)

1024765465

Full Enforcement Universe:	Not reported
Significant Non-Complier Universe:	No
Unaddressed Significant Non-Complier Universe:	No
Addressed Significant Non-Complier Universe:	No
Significant Non-Complier With a Compliance Schedule Universe:	No
Financial Assurance Required:	Not reported
Handler Date of Last Change:	20181120
Recognized Trader-Importer:	No
Recognized Trader-Exporter:	No
Importer of Spent Lead Acid Batteries:	No
Exporter of Spent Lead Acid Batteries:	No
Recycler Activity Without Storage:	No
Manifest Broker:	No
Sub-Part P Indicator:	No

Handler - Owner Operator:	
Owner/Operator Indicator:	Operator
Owner/Operator Name: EUGENE KIM	
Legal Status:	Other
Date Became Current:	Not reported
Date Ended Current:	Not reported
Owner/Operator Address:	1206 19TH ST
Owner/Operator City,State,Zip:	SAN FRANCISCO, CA 94107
Owner/Operator Telephone:	408-368-1449
Owner/Operator Telephone Ext:	Not reported
Owner/Operator Fax:	Not reported
Owner/Operator Email:	Not reported

Owner/Operator Indicator:	
Owner/Operator Name: EUGENE KIM	Owner
Legal Status:	Other
Date Became Current:	Not reported
Date Ended Current:	Not reported
Owner/Operator Address:	1206 19TH ST
Owner/Operator City,State,Zip:	SAN FRANCISCO, CA 94107
Owner/Operator Telephone:	408-368-1449
Owner/Operator Telephone Ext:	Not reported
Owner/Operator Fax:	Not reported
Owner/Operator Email:	Not reported

Historic Generators:	
Receive Date:	20181017
Handler Name: EUGENE KIM	
Federal Waste Generator Description:	Not a generator, verified
State District Owner:	Not reported
Large Quantity Handler of Universal Waste:	No
Recognized Trader Importer:	No
Recognized Trader Exporter:	No
Spent Lead Acid Battery Importer:	No
Spent Lead Acid Battery Exporter:	No
Current Record:	Yes
Non Storage Recycler Activity:	Not reported
Electronic Manifest Broker:	Not reported

Map ID
 Direction
 Distance
 Elevation

MAP FINDINGS

Site

Database(s)

EDR ID Number
 EPA ID Number

EUGENE KIM (Continued)

1024765465

List of NAICS Codes and Descriptions:

NAICS Code: 56299
 NAICS Description: ALL OTHER WASTE MANAGEMENT SERVICES

Facility Has Received Notices of Violations:

Violations: No Violations Found

Evaluation Action Summary:

Evaluations: No Evaluations Found

N74
South
1/8-1/4
0.139 mi.
734 ft.

RUTH JOHNSON
400 PENNSYLVANIA AVENUE
SAN FRANCISCO, CA 94107

RCRA NonGen / NLR

1027212023
CAC003203739

Site 1 of 2 in cluster N

Relative:
Higher
Actual:
150 ft.

RCRA Listings:
 Date Form Received by Agency: 20221110
 Handler Name: RUTH JOHNSON
 Handler Address: 400 PENNSYLVANIA AVENUE
 Handler City,State,Zip: SAN FRANCISCO, CA 94107
 EPA ID: CAC003203739
 Contact Name: RUTH JOHNSON
 Contact Address: 400 PENNSYLVANIA AVENUE
 Contact City,State,Zip: SAN FRANCISCO, CA 94107
 Contact Telephone: 415-235-0672
 Contact Fax: Not reported
 Contact Email: RAJOHN200@GMAIL.COM
 Contact Title: Not reported
 EPA Region: 09
 Land Type: Not reported
 Federal Waste Generator Description: Not a generator, verified
 Non-Notifier: Not reported
 Biennial Report Cycle: Not reported
 Accessibility: Not reported
 Active Site Indicator: Not reported
 State District Owner: Not reported
 State District: Not reported
 Mailing Address: 400 PENNSYLVANIA AVENUE
 Mailing City,State,Zip: SAN FRANCISCO, CA 94107
 Owner Name: RUTH JOHNSON
 Owner Type: Other
 Operator Name: RUTH JOHNSON
 Operator Type: Other
 Short-Term Generator Activity: No
 Importer Activity: No
 Mixed Waste Generator: No
 Transporter Activity: No
 Transfer Facility Activity: No
 Recycler Activity with Storage: No
 Small Quantity On-Site Burner Exemption: No
 Smelting Melting and Refining Furnace Exemption: No
 Underground Injection Control: No
 Off-Site Waste Receipt: No
 Universal Waste Indicator: No

Map ID
 Direction
 Distance
 Elevation

MAP FINDINGS

Site

Database(s)

EDR ID Number
 EPA ID Number

RUTH JOHNSON (Continued)

1027212023

Universal Waste Destination Facility:	No
Federal Universal Waste:	No
Active Site Fed-Reg Treatment Storage and Disposal Facility:	Not reported
Active Site Converter Treatment storage and Disposal Facility:	Not reported
Active Site State-Reg Treatment Storage and Disposal Facility:	Not reported
Active Site State-Reg Handler:	---
Federal Facility Indicator:	Not reported
Hazardous Secondary Material Indicator:	N
Sub-Part K Indicator:	Not reported
Commercial TSD Indicator:	No
Treatment Storage and Disposal Type:	Not reported
2018 GPRA Permit Baseline:	Not on the Baseline
2018 GPRA Renewals Baseline:	Not on the Baseline
Permit Renewals Workload Universe:	Not reported
Permit Workload Universe:	Not reported
Permit Progress Universe:	Not reported
Post-Closure Workload Universe:	Not reported
Closure Workload Universe:	Not reported
202 GPRA Corrective Action Baseline:	No
Corrective Action Workload Universe:	No
Subject to Corrective Action Universe:	No
Non-TSDs Where RCRA CA has Been Imposed Universe:	No
TSDs Potentially Subject to CA Under 3004 (u)/(v) Universe:	No
TSDs Only Subject to CA under Discretionary Auth Universe:	No
Corrective Action Priority Ranking:	No NCAPS ranking
Environmental Control Indicator:	No
Institutional Control Indicator:	No
Human Exposure Controls Indicator:	N/A
Groundwater Controls Indicator:	N/A
Operating TSDF Universe:	Not reported
Full Enforcement Universe:	Not reported
Significant Non-Complier Universe:	No
Unaddressed Significant Non-Complier Universe:	No
Addressed Significant Non-Complier Universe:	No
Significant Non-Complier With a Compliance Schedule Universe:	No
Financial Assurance Required:	Not reported
Handler Date of Last Change:	20221111
Recognized Trader-Importer:	No
Recognized Trader-Exporter:	No
Importer of Spent Lead Acid Batteries:	No
Exporter of Spent Lead Acid Batteries:	No
Recycler Activity Without Storage:	No
Manifest Broker:	No
Sub-Part P Indicator:	No

Handler - Owner Operator:

Owner/Operator Indicator:	Owner
Owner/Operator Name:	RUTH JOHNSON
Legal Status:	Other
Date Became Current:	Not reported
Date Ended Current:	Not reported
Owner/Operator Address:	400 PENNSYLVANIA AVENUE
Owner/Operator City,State,Zip:	SAN FRANCISCO, CA 94107
Owner/Operator Telephone:	415-235-0672
Owner/Operator Telephone Ext:	Not reported
Owner/Operator Fax:	Not reported

Map ID
Direction
Distance
Elevation

MAP FINDINGS

Site

Database(s)

EDR ID Number
EPA ID Number

RUTH JOHNSON (Continued)

1027212023

Owner/Operator Email: Not reported
Owner/Operator Indicator: Operator
Owner/Operator Name: RUTH JOHNSON
Legal Status: Other
Date Became Current: Not reported
Date Ended Current: Not reported
Owner/Operator Address: 400 PENNSYLVANIA AVENUE
Owner/Operator City,State,Zip: SAN FRANCISCO, CA 94107
Owner/Operator Telephone: 415-235-0672
Owner/Operator Telephone Ext: Not reported
Owner/Operator Fax: Not reported
Owner/Operator Email: Not reported

Historic Generators:

Receive Date: 20221110
Handler Name: RUTH JOHNSON
Federal Waste Generator Description: Not a generator, verified
State District Owner: Not reported
Large Quantity Handler of Universal Waste: No
Recognized Trader Importer: No
Recognized Trader Exporter: No
Spent Lead Acid Battery Importer: No
Spent Lead Acid Battery Exporter: No
Current Record: Yes
Non Storage Recycler Activity: No
Electronic Manifest Broker: No

List of NAICS Codes and Descriptions:

NAICS Code: 56299
NAICS Description: ALL OTHER WASTE MANAGEMENT SERVICES

Facility Has Received Notices of Violations:

Violations: No Violations Found

Evaluation Action Summary:

Evaluations: No Evaluations Found

Date Form Received by Agency: 20220517
Handler Name: RUTH JOHNSON
Handler Address: 400 PENNSYLVANIA AVENUE
Handler City,State,Zip: SAN FRANCISCO, CA 94107
EPA ID: CAC003176496
Contact Name: RUTH JOHNSON
Contact Address: 400 PENNSYLVANIA AVENUE
Contact City,State,Zip: SAN FRANCISCO, CA 94107
Contact Telephone: 415-235-0672
Contact Fax: Not reported
Contact Email: RAJOHN200@GMAIL.COM
Contact Title: Not reported
EPA Region: 09
Land Type: Not reported
Federal Waste Generator Description: Not a generator, verified
Non-Notifier: Not reported

Map ID
 Direction
 Distance
 Elevation

MAP FINDINGS

Site

Database(s)

EDR ID Number
 EPA ID Number

RUTH JOHNSON (Continued)

1027212023

Biennial Report Cycle:		Not reported
Accessibility:		Not reported
Active Site Indicator:		Not reported
State District Owner:		Not reported
State District:		Not reported
Mailing Address:		400 PENNSYLVANIA AVENUE
Mailing City, State, Zip:		SAN FRANCISCO, CA 94107
Owner Name:	RUTH JOHNSON	
Owner Type:		Other
Operator Name:	RUTH JOHNSON	
Operator Type:		Other
Short-Term Generator Activity:		No
Importer Activity:		No
Mixed Waste Generator:		No
Transporter Activity:		No
Transfer Facility Activity:		No
Recycler Activity with Storage:		No
Small Quantity On-Site Burner Exemption:		No
Smelting Melting and Refining Furnace Exemption:		No
Underground Injection Control:		No
Off-Site Waste Receipt:		No
Universal Waste Indicator:		No
Universal Waste Destination Facility:		No
Federal Universal Waste:		No
Active Site Fed-Reg Treatment Storage and Disposal Facility:		Not reported
Active Site Converter Treatment storage and Disposal Facility:		Not reported
Active Site State-Reg Treatment Storage and Disposal Facility:		Not reported
Active Site State-Reg Handler:		---
Federal Facility Indicator:		Not reported
Hazardous Secondary Material Indicator:		N
Sub-Part K Indicator:		Not reported
Commercial TSD Indicator:		No
Treatment Storage and Disposal Type:		Not reported
2018 GPRC Permit Baseline:		Not on the Baseline
2018 GPRC Renewals Baseline:		Not on the Baseline
Permit Renewals Workload Universe:		Not reported
Permit Workload Universe:		Not reported
Permit Progress Universe:		Not reported
Post-Closure Workload Universe:		Not reported
Closure Workload Universe:		Not reported
202 GPRC Corrective Action Baseline:		No
Corrective Action Workload Universe:		No
Subject to Corrective Action Universe:		No
Non-TSDs Where RCRA CA has Been Imposed Universe:		No
TSDs Potentially Subject to CA Under 3004 (u)/(v) Universe:		No
TSDs Only Subject to CA under Discretionary Auth Universe:		No
Corrective Action Priority Ranking:		No NCAPS ranking
Environmental Control Indicator:		No
Institutional Control Indicator:		No
Human Exposure Controls Indicator:		N/A
Groundwater Controls Indicator:		N/A
Operating TSD Universe:		Not reported
Full Enforcement Universe:		Not reported
Significant Non-Complier Universe:		No
Unaddressed Significant Non-Complier Universe:		No
Addressed Significant Non-Complier Universe:		No
Significant Non-Complier With a Compliance Schedule Universe:		No

Map ID
Direction
Distance
Elevation

MAP FINDINGS

Site

Database(s)

EDR ID Number
EPA ID Number

RUTH JOHNSON (Continued)

1027212023

Financial Assurance Required:	Not reported	
Handler Date of Last Change:		20220518
Recognized Trader-Importer:		No
Recognized Trader-Exporter:		No
Importer of Spent Lead Acid Batteries:		No
Exporter of Spent Lead Acid Batteries:		No
Recycler Activity Without Storage:		No
Manifest Broker:		No
Sub-Part P Indicator:		No

Handler - Owner Operator:

Owner/Operator Indicator:	Operator
Owner/Operator Name:	RUTH JOHNSON
Legal Status:	Other
Date Became Current:	Not reported
Date Ended Current:	Not reported
Owner/Operator Address:	400 PENNSYLVANIA AVENUE
Owner/Operator City,State,Zip:	SAN FRANCISCO, CA 94107
Owner/Operator Telephone:	415-235-0672
Owner/Operator Telephone Ext:	Not reported
Owner/Operator Fax:	Not reported
Owner/Operator Email:	Not reported

Owner/Operator Indicator:	Owner
Owner/Operator Name:	RUTH JOHNSON
Legal Status:	Other
Date Became Current:	Not reported
Date Ended Current:	Not reported
Owner/Operator Address:	400 PENNSYLVANIA AVENUE
Owner/Operator City,State,Zip:	SAN FRANCISCO, CA 94107
Owner/Operator Telephone:	415-235-0672
Owner/Operator Telephone Ext:	Not reported
Owner/Operator Fax:	Not reported
Owner/Operator Email:	Not reported

Historic Generators:

Receive Date:	20220517
Handler Name:	RUTH JOHNSON
Federal Waste Generator Description:	Not a generator, verified
State District Owner:	Not reported
Large Quantity Handler of Universal Waste:	No
Recognized Trader Importer:	No
Recognized Trader Exporter:	No
Spent Lead Acid Battery Importer:	No
Spent Lead Acid Battery Exporter:	No
Current Record:	Yes
Non Storage Recycler Activity:	No
Electronic Manifest Broker:	No

List of NAICS Codes and Descriptions:

NAICS Code:	56299
NAICS Description:	ALL OTHER WASTE MANAGEMENT SERVICES

Facility Has Received Notices of Violations:

Map ID
 Direction
 Distance
 Elevation

MAP FINDINGS

Site

Database(s)

EDR ID Number
 EPA ID Number

RUTH JOHNSON (Continued)

1027212023

Violations: No Violations Found

Evaluation Action Summary:
 Evaluations: No Evaluations Found

J75
SW
1/8-1/4
0.142 mi.
752 ft.

CARMELO VERNALE
324 TEXAS ST
SAN FRANCISCO, CA 94107

Site 4 of 4 in cluster J

RCRA NonGen / NLR

1024749462
CAC002969248

Relative:
Higher

Actual:
128 ft.

RCRA Listings: 20180703

Date Form Received by Agency: 20180703

Handler Name: CARMELO VERNALE

Handler Address: 324 TEXAS ST
 SAN FRANCISCO, CA 94107

EPA ID: CAC002969248

Contact Name: CARMELO VERNALE

Contact Address: 324 TEXAS ST
 SAN FRANCISCO, CA 94107

Contact City,State,Zip: SAN FRANCISCO, CA 94107

Contact Telephone: 415-753-3368

Contact Fax: Not reported

Contact Email: ELIZABETH.GARCIA@SYNERGYCOMPANIES.ORG

Contact Title: Not reported

EPA Region: 09

Land Type: Not reported

Federal Waste Generator Description: Not a generator, verified

Non-Notifier: Not reported

Biennial Report Cycle: Not reported

Accessibility: Not reported

Active Site Indicator: Handler Activities

State District Owner: Not reported

State District: Not reported

Mailing Address: 324 TEXAS ST
 SAN FRANCISCO, CA 94107

Mailing City,State,Zip: SAN FRANCISCO, CA 94107

Owner Name: CARMELO VERNALE

Owner Type: Other

Operator Name: CARMELO VERNALE

Operator Type: Other

Short-Term Generator Activity: No

Importer Activity: No

Mixed Waste Generator: No

Transporter Activity: No

Transfer Facility Activity: No

Recycler Activity with Storage: No

Small Quantity On-Site Burner Exemption: No

Smelting Melting and Refining Furnace Exemption: No

Underground Injection Control: No

Off-Site Waste Receipt: No

Universal Waste Indicator: Yes

Universal Waste Destination Facility: Yes

Federal Universal Waste: No

Active Site Fed-Reg Treatment Storage and Disposal Facility: Not reported

Active Site Converter Treatment storage and Disposal Facility: Not reported

Active Site State-Reg Treatment Storage and Disposal Facility: Not reported

Active Site State-Reg Handler: ---

Map ID
Direction
Distance
Elevation

MAP FINDINGS

Site

Database(s)

EDR ID Number
EPA ID Number

CARMELO VERNALE (Continued)

1024749462

Federal Facility Indicator:	Not reported
Hazardous Secondary Material Indicator:	N
Sub-Part K Indicator:	Not reported
Commercial TSD Indicator:	No
Treatment Storage and Disposal Type:	Not reported
2018 GPRA Permit Baseline:	Not on the Baseline
2018 GPRA Renewals Baseline:	Not on the Baseline
Permit Renewals Workload Universe:	Not reported
Permit Workload Universe:	Not reported
Permit Progress Universe:	Not reported
Post-Closure Workload Universe:	Not reported
Closure Workload Universe:	Not reported
202 GPRA Corrective Action Baseline:	No
Corrective Action Workload Universe:	No
Subject to Corrective Action Universe:	No
Non-TSDFs Where RCRA CA has Been Imposed Universe:	No
TSDFs Potentially Subject to CA Under 3004 (u)/(v) Universe:	No
TSDFs Only Subject to CA under Discretionary Auth Universe:	No
Corrective Action Priority Ranking:	No NCAPS ranking
Environmental Control Indicator:	No
Institutional Control Indicator:	No
Human Exposure Controls Indicator:	N/A
Groundwater Controls Indicator:	N/A
Operating TSDF Universe:	Not reported
Full Enforcement Universe:	Not reported
Significant Non-Complier Universe:	No
Unaddressed Significant Non-Complier Universe:	No
Addressed Significant Non-Complier Universe:	No
Significant Non-Complier With a Compliance Schedule Universe:	No
Financial Assurance Required:	Not reported
Handler Date of Last Change:	20180831
Recognized Trader-Importer:	No
Recognized Trader-Exporter:	No
Importer of Spent Lead Acid Batteries:	No
Exporter of Spent Lead Acid Batteries:	No
Recycler Activity Without Storage:	No
Manifest Broker:	No
Sub-Part P Indicator:	No

Handler - Owner Operator:

Owner/Operator Indicator:	Operator
Owner/Operator Name: CARMELO VERNALE	
Legal Status:	Other
Date Became Current:	Not reported
Date Ended Current:	Not reported
Owner/Operator Address:	324 TEXAS ST
Owner/Operator City,State,Zip:	SAN FRANCISCO, CA 94107
Owner/Operator Telephone:	415-753-3368
Owner/Operator Telephone Ext:	Not reported
Owner/Operator Fax:	Not reported
Owner/Operator Email:	Not reported

Owner/Operator Indicator:	Owner
Owner/Operator Name: CARMELO VERNALE	
Legal Status:	Other
Date Became Current:	Not reported

Map ID
Direction
Distance
Elevation

MAP FINDINGS

Site

Database(s)

EDR ID Number
EPA ID Number

CARMELO VERNALE (Continued)

1024749462

Date Ended Current: Not reported
Owner/Operator Address: 324 TEXAS ST
Owner/Operator City,State,Zip: SAN FRANCISCO, CA 94107
Owner/Operator Telephone: 415-753-3368
Owner/Operator Telephone Ext: Not reported
Owner/Operator Fax: Not reported
Owner/Operator Email: Not reported

Historic Generators:
Receive Date: 20180703
Handler Name: CARMELO VERNALE
Federal Waste Generator Description: Not a generator, verified
State District Owner: Not reported
Large Quantity Handler of Universal Waste: No
Recognized Trader Importer: No
Recognized Trader Exporter: No
Spent Lead Acid Battery Importer: No
Spent Lead Acid Battery Exporter: No
Current Record: Yes
Non Storage Recycler Activity: Not reported
Electronic Manifest Broker: Not reported

List of NAICS Codes and Descriptions:
NAICS Code: 56299
NAICS Description: ALL OTHER WASTE MANAGEMENT SERVICES

Facility Has Received Notices of Violations:
Violations: No Violations Found

Evaluation Action Summary:
Evaluations: No Evaluations Found

O76
North
1/8-1/4
0.143 mi.
756 ft.

KRE EXCHANGE OWNER, LLC
1800 OWENS STREET
SAN FRANCISCO, CA 94158

RCRA-VSQG **1026830227**
CAR000327379

Site 1 of 4 in cluster O

Relative:
Lower
Actual:
14 ft.

RCRA Listings:
Date Form Received by Agency: 20210811
Handler Name: KRE EXCHANGE OWNER, LLC
Handler Address: 1800 OWENS STREET
Handler City,State,Zip: SAN FRANCISCO, CA 94158
EPA ID: CAR000327379
Contact Name: MAX SCHULTZ
Contact Address: OWENS STREET
Contact City,State,Zip: SAN FRANCISCO, CA 94158
Contact Telephone: 650-288-8440
Contact Fax: Not reported
Contact Email: MSCHULTZ@LFREP.COM
Contact Title: CHIEF ENGINEER
EPA Region: 09
Land Type: Private
Federal Waste Generator Description: Conditionally Exempt Small Quantity Generator
Non-Notifier: Not reported

Map ID
 Direction
 Distance
 Elevation

MAP FINDINGS

Site

Database(s)

EDR ID Number
 EPA ID Number

KRE EXCHANGE OWNER, LLC (Continued)

1026830227

Biennial Report Cycle:	Not reported
Accessibility:	Not reported
Active Site Indicator:	Handler Activities
State District Owner:	Not reported
State District:	Not reported
Mailing Address:	OWENS STREET
Mailing City, State, Zip:	SAN FRANCISCO, CA 94158
Owner Name:	LONGFELLOW REAL ESTATE PARTNERS
Owner Type:	Private
Operator Name:	KRE EXCHANGE OWNER, LLC
Operator Type:	Private
Short-Term Generator Activity:	No
Importer Activity:	No
Mixed Waste Generator:	No
Transporter Activity:	No
Transfer Facility Activity:	No
Recycler Activity with Storage:	No
Small Quantity On-Site Burner Exemption:	No
Smelting Melting and Refining Furnace Exemption:	No
Underground Injection Control:	No
Off-Site Waste Receipt:	No
Universal Waste Indicator:	No
Universal Waste Destination Facility:	No
Federal Universal Waste:	No
Active Site Fed-Reg Treatment Storage and Disposal Facility:	Not reported
Active Site Converter Treatment storage and Disposal Facility:	Not reported
Active Site State-Reg Treatment Storage and Disposal Facility:	Not reported
Active Site State-Reg Handler:	---
Federal Facility Indicator:	Not reported
Hazardous Secondary Material Indicator:	N
Sub-Part K Indicator:	Not reported
Commercial TSD Indicator:	No
Treatment Storage and Disposal Type:	Not reported
2018 GPRA Permit Baseline:	Not on the Baseline
2018 GPRA Renewals Baseline:	Not on the Baseline
Permit Renewals Workload Universe:	Not reported
Permit Workload Universe:	Not reported
Permit Progress Universe:	Not reported
Post-Closure Workload Universe:	Not reported
Closure Workload Universe:	Not reported
202 GPRA Corrective Action Baseline:	No
Corrective Action Workload Universe:	No
Subject to Corrective Action Universe:	No
Non-TSDs Where RCRA CA has Been Imposed Universe:	No
TSDs Potentially Subject to CA Under 3004 (u)/(v) Universe:	No
TSDs Only Subject to CA under Discretionary Auth Universe:	No
Corrective Action Priority Ranking:	No NCAPS ranking
Environmental Control Indicator:	No
Institutional Control Indicator:	No
Human Exposure Controls Indicator:	N/A
Groundwater Controls Indicator:	N/A
Operating TSD Universe:	Not reported
Full Enforcement Universe:	Not reported
Significant Non-Complier Universe:	No
Unaddressed Significant Non-Complier Universe:	No
Addressed Significant Non-Complier Universe:	No
Significant Non-Complier With a Compliance Schedule Universe:	No

Map ID
Direction
Distance
Elevation

MAP FINDINGS

Site

Database(s)

EDR ID Number
EPA ID Number

KRE EXCHANGE OWNER, LLC (Continued)

1026830227

Financial Assurance Required: Not reported
Handler Date of Last Change: 20210820
Recognized Trader-Importer: No
Recognized Trader-Exporter: No
Importer of Spent Lead Acid Batteries: No
Exporter of Spent Lead Acid Batteries: No
Recycler Activity Without Storage: No
Manifest Broker: No
Sub-Part P Indicator: No

Hazardous Waste Summary:

Waste Code: D001
Waste Description: IGNITABLE WASTE

Waste Code: D002
Waste Description: CORROSIVE WASTE

Waste Code: D008
Waste Description: LEAD

Handler - Owner Operator:

Owner/Operator Indicator: Operator
Owner/Operator Name: KRE EXCHANGE OWNER, LLC
Legal Status: Private
Date Became Current: Not reported
Date Ended Current: Not reported
Owner/Operator Address: 1800 OWENS STREET
Owner/Operator City,State,Zip: SAN FRANCISCO, CA 94158
Owner/Operator Telephone: 650-288-8440
Owner/Operator Telephone Ext: Not reported
Owner/Operator Fax: Not reported
Owner/Operator Email: Not reported

Owner/Operator Indicator: Owner
Owner/Operator Name: LONGFELLOW REAL ESTATE PARTNERS
Legal Status: Private
Date Became Current: Not reported
Date Ended Current: Not reported
Owner/Operator Address: 1800 OWENS STREET
Owner/Operator City,State,Zip: SAN FRANCISCO, CA 94158
Owner/Operator Telephone: Not reported
Owner/Operator Telephone Ext: Not reported
Owner/Operator Fax: Not reported
Owner/Operator Email: Not reported

Historic Generators:

Receive Date: 20210811
Handler Name: KRE EXCHANGE OWNER, LLC
Federal Waste Generator Description: Conditionally Exempt Small Quantity Generator
State District Owner: Not reported
Large Quantity Handler of Universal Waste: No
Recognized Trader Importer: No
Recognized Trader Exporter: No
Spent Lead Acid Battery Importer: No
Spent Lead Acid Battery Exporter: No

Map ID
 Direction
 Distance
 Elevation

MAP FINDINGS

Site

Database(s)

EDR ID Number
 EPA ID Number

KRE EXCHANGE OWNER, LLC (Continued)

1026830227

Current Record: Yes
 Non Storage Recycler Activity: No
 Electronic Manifest Broker: No

List of NAICS Codes and Descriptions:

NAICS Code: 531120
 NAICS Description: LESSORS OF NONRESIDENTIAL BUILDINGS (EXCEPT MINIWAREHOUSES)

Facility Has Received Notices of Violations:

Violations: No Violations Found

Evaluation Action Summary:

Evaluations: No Evaluations Found

**L77
 NW
 1/8-1/4
 0.151 mi.
 798 ft.**

**MISSISSIPPI STREET PROPERTY
 1200 SEVENTEENTH ST
 SAN FRANCISCO, CA 94107**

**RCRA-SQG 1000382574
 HAZNET CAD982029282
 HWTS**

Site 2 of 4 in cluster L

**Relative:
 Lower
 Actual:
 19 ft.**

RCRA Listings:
 Date Form Received by Agency: 19960901
 Handler Name: MISSISSIPPI STREET PROPERTY
 Handler Address: 1200 SEVENTEENTH ST
 Handler City,State,Zip: SAN FRANCISCO, CA 94107
 EPA ID: CAD982029282
 Contact Name: Not reported
 Contact Address: Not reported
 Contact City,State,Zip: Not reported
 Contact Telephone: Not reported
 Contact Fax: Not reported
 Contact Email: Not reported
 Contact Title: Not reported
 EPA Region: 09
 Land Type: Not reported
 Federal Waste Generator Description: Small Quantity Generator
 Non-Notifier: Not reported
 Biennial Report Cycle: Not reported
 Accessibility: Not reported
 Active Site Indicator: Handler Activities
 State District Owner: CA
 State District: 2
 Mailing Address: 900 SEVENTH ST
 Mailing City,State,Zip: SAN FRANCISCO, CA 94107
 Owner Name: Not reported
 Owner Type: Not reported
 Operator Name: NOT REQUIRED
 Operator Type: Private
 Short-Term Generator Activity: No
 Importer Activity: No
 Mixed Waste Generator: No
 Transporter Activity: No
 Transfer Facility Activity: No
 Recycler Activity with Storage: No
 Small Quantity On-Site Burner Exemption: No

Map ID
 Direction
 Distance
 Elevation

MAP FINDINGS

Site

Database(s)

EDR ID Number
 EPA ID Number

MISSISSIPPI STREET PROPERTY (Continued)

1000382574

Smelting Melting and Refining Furnace Exemption:	No
Underground Injection Control:	No
Off-Site Waste Receipt:	No
Universal Waste Indicator:	No
Universal Waste Destination Facility:	No
Federal Universal Waste:	No
Active Site Fed-Reg Treatment Storage and Disposal Facility:	Not reported
Active Site Converter Treatment storage and Disposal Facility:	Not reported
Active Site State-Reg Treatment Storage and Disposal Facility:	Not reported
Active Site State-Reg Handler:	---
Federal Facility Indicator:	Not reported
Hazardous Secondary Material Indicator:	NN
Sub-Part K Indicator:	Not reported
Commercial TSD Indicator:	No
Treatment Storage and Disposal Type:	Not reported
2018 GPRC Permit Baseline:	Not on the Baseline
2018 GPRC Renewals Baseline:	Not on the Baseline
Permit Renewals Workload Universe:	Not reported
Permit Workload Universe:	Not reported
Permit Progress Universe:	Not reported
Post-Closure Workload Universe:	Not reported
Closure Workload Universe:	Not reported
202 GPRC Corrective Action Baseline:	No
Corrective Action Workload Universe:	No
Subject to Corrective Action Universe:	No
Non-TSDs Where RCRA CA has Been Imposed Universe:	No
TSDs Potentially Subject to CA Under 3004 (u)/(v) Universe:	No
TSDs Only Subject to CA under Discretionary Auth Universe:	No
Corrective Action Priority Ranking:	No NCAPS ranking
Environmental Control Indicator:	No
Institutional Control Indicator:	No
Human Exposure Controls Indicator:	N/A
Groundwater Controls Indicator:	N/A
Operating TSD Universe:	Not reported
Full Enforcement Universe:	Not reported
Significant Non-Complier Universe:	No
Unaddressed Significant Non-Complier Universe:	No
Addressed Significant Non-Complier Universe:	No
Significant Non-Complier With a Compliance Schedule Universe:	No
Financial Assurance Required:	Not reported
Handler Date of Last Change:	20060905
Recognized Trader-Importer:	No
Recognized Trader-Exporter:	No
Importer of Spent Lead Acid Batteries:	No
Exporter of Spent Lead Acid Batteries:	No
Recycler Activity Without Storage:	Not reported
Manifest Broker:	Not reported
Sub-Part P Indicator:	No

Handler - Owner Operator:

Owner/Operator Indicator:	Operator
Owner/Operator Name: NOT REQUIRED	
Legal Status:	Private
Date Became Current:	Not reported
Date Ended Current:	Not reported
Owner/Operator Address:	NOT REQUIRED

Map ID
Direction
Distance
Elevation

MAP FINDINGS

Site

Database(s)

EDR ID Number
EPA ID Number

MISSISSIPPI STREET PROPERTY (Continued)

1000382574

Owner/Operator City,State,Zip: NOT REQUIRED, ME 99999
Owner/Operator Telephone: 415-555-1212
Owner/Operator Telephone Ext: Not reported
Owner/Operator Fax: Not reported
Owner/Operator Email: Not reported

Owner/Operator Indicator: Owner
Owner/Operator Name: MACOR INC
Legal Status: Private
Date Became Current: Not reported
Date Ended Current: Not reported
Owner/Operator Address: NOT REQUIRED
Owner/Operator City,State,Zip: NOT REQUIRED, ME 99999
Owner/Operator Telephone: 415-555-1212
Owner/Operator Telephone Ext: Not reported
Owner/Operator Fax: Not reported
Owner/Operator Email: Not reported

Owner/Operator Indicator: Operator
Owner/Operator Name: NOT REQUIRED
Legal Status: Private
Date Became Current: Not reported
Date Ended Current: Not reported
Owner/Operator Address: NOT REQUIRED
Owner/Operator City,State,Zip: NOT REQUIRED, ME 99999
Owner/Operator Telephone: 415-555-1212
Owner/Operator Telephone Ext: Not reported
Owner/Operator Fax: Not reported
Owner/Operator Email: Not reported

Historic Generators:

Receive Date: 19960901
Handler Name: MISSISSIPPI STREET PROPERTY
Federal Waste Generator Description: Large Quantity Generator
State District Owner: CA
Large Quantity Handler of Universal Waste: No
Recognized Trader Importer: No
Recognized Trader Exporter: No
Spent Lead Acid Battery Importer: No
Spent Lead Acid Battery Exporter: No
Current Record: No
Non Storage Recycler Activity: Not reported
Electronic Manifest Broker: Not reported

Receive Date: 19960901
Handler Name: MISSISSIPPI STREET PROPERTY
Federal Waste Generator Description: Small Quantity Generator
State District Owner: CA
Large Quantity Handler of Universal Waste: No
Recognized Trader Importer: No
Recognized Trader Exporter: No
Spent Lead Acid Battery Importer: No
Spent Lead Acid Battery Exporter: No
Current Record: Yes
Non Storage Recycler Activity: Not reported
Electronic Manifest Broker: Not reported

Map ID
Direction
Distance
Elevation

MAP FINDINGS

Site

Database(s)

EDR ID Number
EPA ID Number

MISSISSIPPI STREET PROPERTY (Continued)

1000382574

Receive Date: 19870709
Handler Name: MISSISSIPPI STREET PROPERTY
Federal Waste Generator Description: Large Quantity Generator
State District Owner: CA
Large Quantity Handler of Universal Waste: No
Recognized Trader Importer: No
Recognized Trader Exporter: No
Spent Lead Acid Battery Importer: No
Spent Lead Acid Battery Exporter: No
Current Record: No
Non Storage Recycler Activity: Not reported
Electronic Manifest Broker: Not reported

List of NAICS Codes and Descriptions:
NAICS Codes: No NAICS Codes Found

Facility Has Received Notices of Violations:
Violations: No Violations Found

Evaluation Action Summary:
Evaluations: No Evaluations Found

HAZNET:

Name: MISSISSIPPI STREET PROPERTY
Address: 1200 SEVENTEENTH ST
Address 2: Not reported
City,State,Zip: SAN FRANCISCO, CA 941070000
Contact: LARRY SWEETSER / ENV. MGR.
Telephone: --
Mailing Name: Not reported
Mailing Address: 5 THOMAS MELLON CIR STE 304

Year: 1994
Gepaid: CAD982029282
TSD EPA ID: CAL000027741
CA Waste Code: 151 - Asbestos containing waste
Disposal Method: D80 - Disposal, Land Fill
Tons: 0.8428

Year: 1994
Gepaid: CAD982029282
TSD EPA ID: CAD982042475
CA Waste Code: 151 - Asbestos containing waste
Disposal Method: -
Tons: 6.7424

Year: 1994
Gepaid: CAD982029282
TSD EPA ID: CAD980675276
CA Waste Code: 352 - Other organic solids
Disposal Method: T01 - Treatment, Tank
Tons: 0.0208

Year: 1993

Map ID
Direction
Distance
Elevation

MAP FINDINGS

Site

Database(s)

EDR ID Number
EPA ID Number

MISSISSIPPI STREET PROPERTY (Continued)

1000382574

Gepaid:	CAD982029282
TSD EPA ID:	CAD980675276
CA Waste Code:	352 - Other organic solids
Disposal Method:	T01 - Treatment, Tank
Tons:	17
Year:	1992
Gepaid:	CAD982029282
TSD EPA ID:	CAD050806850
CA Waste Code:	343 - Unspecified organic liquid mixture
Disposal Method:	H01 - Transfer Station
Tons:	0.25
Year:	1992
Gepaid:	CAD982029282
TSD EPA ID:	CAD050806850
CA Waste Code:	343 - Unspecified organic liquid mixture
Disposal Method:	T01 - Treatment, Tank
Tons:	1
Year:	1992
Gepaid:	CAD982029282
TSD EPA ID:	CAD982042475
CA Waste Code:	151 - Asbestos containing waste
Disposal Method:	D80 - Disposal, Land Fill
Tons:	28.6552
Year:	1988
Gepaid:	CAD982029282
TSD EPA ID:	IDD073114654
CA Waste Code:	611 - Contaminated soil from site clean-up
Disposal Method:	03 -
Tons:	0
Year:	1988
Gepaid:	CAD982029282
TSD EPA ID:	38-001-78
CA Waste Code:	512 - Other empty containers 30 gallons or more
Disposal Method:	01 -
Tons:	0.0015
Year:	1988
Gepaid:	CAD982029282
TSD EPA ID:	CAD000628149
CA Waste Code:	223 - Unspecified oil-containing waste
Disposal Method:	H01 - Transfer Station
Tons:	1.743

[Click this hyperlink](#) while viewing on your computer to access 6 additional CA HAZNET: record(s) in the EDR Site Report.

Additional Info:

Year:	1994
Gen EPA ID:	CAD982029282
Shipment Date:	19941110

Map ID
Direction
Distance
Elevation

MAP FINDINGS

Site

Database(s)

EDR ID Number
EPA ID Number

MISSISSIPPI STREET PROPERTY (Continued)

1000382574

Creation Date: 3/28/1996 0:00:00
Receipt Date: 19941115
Manifest ID: 92670279
Trans EPA ID: CAD982524480
Trans Name: Not reported
Trans 2 EPA ID: CAD981455520
Trans 2 Name: Not reported
TSDf EPA ID: CAL000027741
Trans Name: Not reported
TSDf Alt EPA ID: CAL000027741
TSDf Alt Name: Not reported
Waste Code Description: 151 - Asbestos-containing waste
RCRA Code: Not reported
Meth Code: D80 - Disposal, Land Fill
Quantity Tons: 0.8428
Waste Quantity: 1
Quantity Unit: Y
Additional Code 1: Not reported
Additional Code 2: Not reported
Additional Code 3: Not reported
Additional Code 4: Not reported
Additional Code 5: Not reported

Shipment Date: 19941101
Creation Date: 3/28/1996 0:00:00
Receipt Date: 19941104
Manifest ID: 92670281
Trans EPA ID: CAT000624247
Trans Name: Not reported
Trans 2 EPA ID: Not reported
Trans 2 Name: Not reported
TSDf EPA ID: CAD980675276
Trans Name: Not reported
TSDf Alt EPA ID: CAD980675276
TSDf Alt Name: Not reported
Waste Code Description: 352 - Other organic solids
RCRA Code: Not reported
Meth Code: T01 - Treatment, Tank
Quantity Tons: 0.0208
Waste Quantity: 5
Quantity Unit: G
Additional Code 1: Not reported
Additional Code 2: Not reported
Additional Code 3: Not reported
Additional Code 4: Not reported
Additional Code 5: Not reported

Shipment Date: 19940127
Creation Date: 10/19/1995 0:00:00
Receipt Date: Not reported
Manifest ID: 91786933
Trans EPA ID: CAD006913149
Trans Name: Not reported
Trans 2 EPA ID: Not reported
Trans 2 Name: Not reported
TSDf EPA ID: CAD982042475
Trans Name: Not reported

Map ID
Direction
Distance
Elevation

MAP FINDINGS

Site

Database(s)

EDR ID Number
EPA ID Number

MISSISSIPPI STREET PROPERTY (Continued)

1000382574

TSDf Alt EPA ID:	Not reported
TSDf Alt Name:	Not reported
Waste Code Description:	151 - Asbestos-containing waste
RCRA Code:	Not reported
Meth Code:	- Not reported
Quantity Tons:	6.7424
Waste Quantity:	8
Quantity Unit:	Y
Additional Code 1:	Not reported
Additional Code 2:	Not reported
Additional Code 3:	Not reported
Additional Code 4:	Not reported
Additional Code 5:	Not reported
Additional Info:	
Year:	1993
Gen EPA ID:	CAD982029282
Shipment Date: 19930625	
Creation Date: 9/11/1995 0:00:00	
Receipt Date: 19930628	
Manifest ID: 89679262	
Trans EPA ID: CAT000624247	
Trans Name: Not reported	
Trans 2 EPA ID: Not reported	
Trans 2 Name: Not reported	
TSDf EPA ID: CAD980675276	
Trans Name: Not reported	
TSDf Alt EPA ID: CAD980675276	
TSDf Alt Name: Not reported	
Waste Code Description: 352 - Other organic solids	
RCRA Code: Not reported	
Meth Code: T01 - Treatment, Tank	
Quantity Tons: 17	
Waste Quantity: 17	
Quantity Unit: T	
Additional Code 1: Not reported	
Additional Code 2: Not reported	
Additional Code 3: Not reported	
Additional Code 4: Not reported	
Additional Code 5: Not reported	
HWTS:	
Name: MISSISSIPPI STREET PROPERTY	
Address: 1200 SEVENTEENTH ST	
Address 2: Not reported	
City,State,Zip: SAN FRANCISCO, CA 94107	
EPA ID: CAD982029282	
Inactive Date: 06/01/1997	
Create Date: 03/01/1988	
Last Act Date: Not reported	
Mailing Name: Not reported	
Mailing Address: 5 THOMAS MELLON CIR STE 304	
Mailing Address 2: Not reported	
Mailing City,State,Zip: SAN FRANCISCO, CA 941340000	
Owner Name: NORCAL WASTE SYSTEMS INC	

Map ID
Direction
Distance
Elevation

MAP FINDINGS

Site

Database(s)

EDR ID Number
EPA ID Number

MISSISSIPPI STREET PROPERTY (Continued)

1000382574

Owner Address: 5 THOMAS MELLON CIR STE 304
Owner Address 2: Not reported
Owner City,State,Zip: SAN FRANCISCO, CA
Contact Name: LARRY SWEETSER / ENV. MGR.
Contact Address: OWNER / NAME CHANGE PER LETTER
Contact Address 2: Not reported
City,State,Zip: Not reported
Facility Status: Inactive
Facility Type: PERMANENT
Category: FEDERAL
Latitude: 37.765253
Longitude: -122.395918

L78
NW
1/8-1/4
0.151 mi.
798 ft.
MACOR INC
1200 17TH ST
SAN FRANCISCO, CA 94107
Site 3 of 4 in cluster L

LUST S102432865
Cortese N/A
HIST CORTESE
CERS

Relative:
Lower
Actual:
19 ft.

LUST:
Name: MACOR INC
Address: 1200 17TH ST
City,State,Zip: SAN FRANCISCO, CA 94107
Lead Agency: SAN FRANCISCO BAY RWQCB (REGION 2)
Case Type: LUST Cleanup Site
Geo Track: http://geotracker.waterboards.ca.gov/profile_report.asp?global_id=T0607500056
Global Id: T0607500056
Latitude: 37.765578
Longitude: -122.395421
Status: Completed - Case Closed
Status Date: 06/23/2009
Case Worker: Not reported
RB Case Number: 38-0061
Local Agency: Not reported
File Location: Not reported
Local Case Number: 10255
Potential Media Affect: Other Groundwater (uses other than drinking water)
Potential Contaminants of Concern: Gasoline
Site History: Not reported

LUST:
Global Id: T0607500056
Action Type: Other
Date: 05/04/1988
Action: Leak Discovery

Global Id: T0607500056
Action Type: Other
Date: 05/31/1988
Action: Leak Reported

Global Id: T0607500056
Action Type: ENFORCEMENT
Date: 06/23/2009
Action: Closure/No Further Action Letter

Global Id: T0607500056
Action Type: Other

Map ID
Direction
Distance
Elevation

MAP FINDINGS

Site

Database(s)

EDR ID Number
EPA ID Number

MACOR INC (Continued)

S102432865

Date: 05/04/1988
Action: Leak Stopped

LUST:

Global Id: T0607500056
Status: Open - Case Begin Date
Status Date: 09/16/1987

Global Id: T0607500056
Status: Open - Site Assessment
Status Date: 09/16/1987

Global Id: T0607500056
Status: Open - Site Assessment
Status Date: 01/23/1996

Global Id: T0607500056
Status: Completed - Case Closed
Status Date: 06/23/2009

Name: MACOR
Address: 1200 17TH STREET
City,State,Zip: SAN FRANCISCO, CA 94107
Lead Agency: SAN FRANCISCO COUNTY
Case Type: LUST Cleanup Site
Geo Track: http://geotracker.waterboards.ca.gov/profile_report.asp?global_id=T0607537964
Global Id: T0607537964
Latitude: 37.765578
Longitude: -122.395421
Status: Completed - Case Closed
Status Date: 12/12/2005
Case Worker: SC
RB Case Number: Not reported
Local Agency: SAN FRANCISCO COUNTY
File Location: Local Agency
Local Case Number: 10255
Potential Media Affect: Other Groundwater (uses other than drinking water)
Potential Contaminants of Concern: Gasoline
Site History: Not reported

LUST:

Global Id: T0607537964
Contact Type: Regional Board Caseworker
Contact Name: Regional Water Board
Organization Name: SAN FRANCISCO BAY RWQCB (REGION 2)
Address: 1515 CLAY ST SUITE 1400
City: OAKLAND
Email: Not reported
Phone Number: Not reported

Global Id: T0607537964
Contact Type: Local Agency Caseworker
Contact Name: STEPHANIE CUSHING
Organization Name: SAN FRANCISCO COUNTY
Address: 1390 MARKET STREET #210
City: SAN FRANCISCO

Map ID
Direction
Distance
Elevation

MAP FINDINGS

Site

Database(s)

EDR ID Number
EPA ID Number

MACOR INC (Continued)

S102432865

Email: stephanie.cushing@sfdph.org
Phone Number: Not reported

LUST:

Global Id: T0607537964
Action Type: ENFORCEMENT
Date: 12/12/2005
Action: Closure/No Further Action Letter

Global Id: T0607537964
Action Type: ENFORCEMENT
Date: 05/09/2005
Action: Staff Letter

Global Id: T0607537964
Action Type: ENFORCEMENT
Date: 07/12/2005
Action: File review

Global Id: T0607537964
Action Type: Other
Date: 05/11/1988
Action: Leak Discovery

Global Id: T0607537964
Action Type: Other
Date: 05/31/1988
Action: Leak Reported

Global Id: T0607537964
Action Type: REMEDIATION
Date: 05/11/1988
Action: Excavation

LUST:

Global Id: T0607537964
Status: Open - Case Begin Date
Status Date: 05/11/1988

Global Id: T0607537964
Status: Open - Site Assessment
Status Date: 05/09/2005

Global Id: T0607537964
Status: Completed - Case Closed
Status Date: 12/12/2005

LUST REG 2:

Region: 2
Facility Id: 38-0061
Facility Status: Preliminary site assessment workplan submitted
Case Number: 10255
How Discovered: Tank Closure
Leak Cause: Structure Failure
Leak Source: Tank

Map ID
Direction
Distance
Elevation

MAP FINDINGS

Site

Database(s)

EDR ID Number
EPA ID Number

MACOR INC (Continued)

S102432865

Date Leak Confirmed: 9/16/1987
Oversight Program: LUST
Prelim. Site Assessment Wokplan Submitted: 1/23/1996
Preliminary Site Assessment Began: Not reported
Pollution Characterization Began: Not reported
Pollution Remediation Plan Submitted: Not reported
Date Remediation Action Underway: Not reported
Date Post Remedial Action Monitoring Began: Not reported

CORTESE:

Name: MACOR
Address: 1200 17TH STREET
City,State,Zip: SAN FRANCISCO, CA 94107
Region: CORTESE
Envirostor Id: Not reported
Global ID: T0607537964
Site/Facility Type: LUST CLEANUP SITE
Cleanup Status: COMPLETED - CASE CLOSED
Status Date: Not reported
Site Code: Not reported
Latitude: Not reported
Longitude: Not reported
Owner: Not reported
Enf Type: Not reported
Swat R: Not reported
Flag: active
Order No: Not reported
Waste Discharge System No: Not reported
Effective Date: Not reported
Region 2: Not reported
WID Id: Not reported
Solid Waste Id No: Not reported
Waste Management Uit Name: Not reported
File Name: Active Open

Name: MACOR INC
Address: 1200 17TH ST
City,State,Zip: SAN FRANCISCO, CA 94107
Region: CORTESE
Envirostor Id: Not reported
Global ID: T0607500056
Site/Facility Type: LUST CLEANUP SITE
Cleanup Status: COMPLETED - CASE CLOSED
Status Date: Not reported
Site Code: Not reported
Latitude: Not reported
Longitude: Not reported
Owner: Not reported
Enf Type: Not reported
Swat R: Not reported
Flag: active
Order No: Not reported
Waste Discharge System No: Not reported
Effective Date: Not reported
Region 2: Not reported
WID Id: Not reported
Solid Waste Id No: Not reported

Map ID
Direction
Distance
Elevation

MAP FINDINGS

Site

Database(s)

EDR ID Number
EPA ID Number

MACOR INC (Continued)

S102432865

Waste Management Uit Name: Not reported
File Name: Active Open

HIST CORTESE:
edr_fname: MACOR INC
edr_fadd1: 1200 17TH
City,State,Zip: SAN FRANCISCO, CA 94107
Region: CORTESE
Facility County Code: 38
Reg By: LTNKA
Reg Id: 38-0061

CERS:
Name: MACOR INC
Address: 1200 17TH ST
City,State,Zip: SAN FRANCISCO, CA 94107
Site ID: 242083
CERS ID: T0607500056
CERS Description: Leaking Underground Storage Tank Cleanup Site

Name: MACOR
Address: 1200 17TH STREET
City,State,Zip: SAN FRANCISCO, CA 94107
Site ID: 211341
CERS ID: T0607537964
CERS Description: Leaking Underground Storage Tank Cleanup Site

Affiliation:
Affiliation Type Desc: Local Agency Caseworker
Entity Name: STEPHANIE CUSHING - SAN FRANCISCO COUNTY
Entity Title: Not reported
Affiliation Address: 1390 MARKET STREET #210
Affiliation City: SAN FRANCISCO
Affiliation State: CA
Affiliation Country: Not reported
Affiliation Zip: Not reported
Affiliation Phone: ,

Affiliation Type Desc: Regional Board Caseworker
Entity Name: Regional Water Board - SAN FRANCISCO BAY RWQCB (REGION 2)
Entity Title: Not reported
Affiliation Address: 1515 CLAY ST SUITE 1400
Affiliation City: OAKLAND
Affiliation State: CA
Affiliation Country: Not reported
Affiliation Zip: Not reported
Affiliation Phone: ,

Affiliation Type Desc: Regional Board Caseworker
Entity Name: UUU - SAN FRANCISCO BAY RWQCB (REGION 2)
Entity Title: Not reported
Affiliation Address: 1515 CLAY ST SUITE 1400
Affiliation City: OAKLAND
Affiliation State: CA
Affiliation Country: Not reported
Affiliation Zip: Not reported
Affiliation Phone: ,

Map ID
 Direction
 Distance
 Elevation

MAP FINDINGS

Site

Database(s)

EDR ID Number
 EPA ID Number

L79
NW
1/8-1/4
0.151 mi.
798 ft.

UNKOWN
1200 17TH STREET
SAN FRANCISCO, CA 92270

Site 4 of 4 in cluster L

Notify 65 **S100179117**
N/A

Relative: NOTIFY 65:
Lower Name: UNKOWN
 Address: 1200 17TH STREET
Actual: City,State,Zip: SAN FRANCISCO, CA 92270
19 ft. Date Reported: Not reported
 Staff Initials: Not reported
 Board File Number: Not reported
 Facility Type: Not reported
 Discharge Date: Not reported
 Issue Date: Not reported
 Incident Description: Not reported
 Global ID: Not reported
 Status: Not reported

K80
ESE
1/8-1/4
0.153 mi.
810 ft.

ARROW PAPER
750 18TH ST
SAN FRANCISCO, CA 94107

Site 11 of 13 in cluster K

RCRA NonGen / NLR **1024797079**
CAL000182010

Relative: RCRA Listings:
Lower Date Form Received by Agency: 19990125
Actual: Handler Name: ARROW PAPER
30 ft. Handler Address: 750 18TH ST
 Handler City,State,Zip: SAN FRANCISCO, CA 94107-0000
 EPA ID: CAL000182010
 Contact Name: JOHN HUBBARD/GM
 Contact Address: 750 18TH ST
 Contact City,State,Zip: SAN FRANCISCO, CA 94107
 Contact Telephone: 415-864-0900
 Contact Fax: 415-864-4394
 Contact Email: JOHN@ARROWPAPER.COM
 Contact Title: Not reported
 EPA Region: 09
 Land Type: Not reported
 Federal Waste Generator Description: Not a generator, verified
 Non-Notifier: Not reported
 Biennial Report Cycle: Not reported
 Accessibility: Not reported
 Active Site Indicator: Handler Activities
 State District Owner: Not reported
 State District: Not reported
 Mailing Address: 750 18TH ST
 Mailing City,State,Zip: SAN FRANCISCO, CA 94107-0000
 Owner Name: JOHN GIALAMAS
 Owner Type: Other
 Operator Name: JOHN HUBBARD/GM
 Operator Type: Other
 Short-Term Generator Activity: No
 Importer Activity: No
 Mixed Waste Generator: No
 Transporter Activity: No
 Transfer Facility Activity: No
 Recycler Activity with Storage: No

Map ID
 Direction
 Distance
 Elevation

MAP FINDINGS

Site

Database(s)

EDR ID Number
 EPA ID Number

ARROW PAPER (Continued)

1024797079

Small Quantity On-Site Burner Exemption:	No
Smelting Melting and Refining Furnace Exemption:	No
Underground Injection Control:	No
Off-Site Waste Receipt:	No
Universal Waste Indicator:	Yes
Universal Waste Destination Facility:	Yes
Federal Universal Waste:	No
Active Site Fed-Reg Treatment Storage and Disposal Facility:	Not reported
Active Site Converter Treatment storage and Disposal Facility:	Not reported
Active Site State-Reg Treatment Storage and Disposal Facility:	Not reported
Active Site State-Reg Handler:	---
Federal Facility Indicator:	Not reported
Hazardous Secondary Material Indicator:	N
Sub-Part K Indicator:	Not reported
Commercial TSD Indicator:	No
Treatment Storage and Disposal Type:	Not reported
2018 GPRA Permit Baseline:	Not on the Baseline
2018 GPRA Renewals Baseline:	Not on the Baseline
Permit Renewals Workload Universe:	Not reported
Permit Workload Universe:	Not reported
Permit Progress Universe:	Not reported
Post-Closure Workload Universe:	Not reported
Closure Workload Universe:	Not reported
202 GPRA Corrective Action Baseline:	No
Corrective Action Workload Universe:	No
Subject to Corrective Action Universe:	No
Non-TSDFs Where RCRA CA has Been Imposed Universe:	No
TSDFs Potentially Subject to CA Under 3004 (u)/(v) Universe:	No
TSDFs Only Subject to CA under Discretionary Auth Universe:	No
Corrective Action Priority Ranking:	No NCAPS ranking
Environmental Control Indicator:	No
Institutional Control Indicator:	No
Human Exposure Controls Indicator:	N/A
Groundwater Controls Indicator:	N/A
Operating TSDF Universe:	Not reported
Full Enforcement Universe:	Not reported
Significant Non-Complier Universe:	No
Unaddressed Significant Non-Complier Universe:	No
Addressed Significant Non-Complier Universe:	No
Significant Non-Complier With a Compliance Schedule Universe:	No
Financial Assurance Required:	Not reported
Handler Date of Last Change:	20180905
Recognized Trader-Importer:	No
Recognized Trader-Exporter:	No
Importer of Spent Lead Acid Batteries:	No
Exporter of Spent Lead Acid Batteries:	No
Recycler Activity Without Storage:	No
Manifest Broker:	No
Sub-Part P Indicator:	No

Handler - Owner Operator:

Owner/Operator Indicator:	Owner
Owner/Operator Name: JOHN GIALAMAS	
Legal Status:	Other
Date Became Current:	Not reported
Date Ended Current:	Not reported

Map ID
 Direction
 Distance
 Elevation

MAP FINDINGS

Site

Database(s)

EDR ID Number
 EPA ID Number

ARROW PAPER (Continued)

1024797079

Owner/Operator Address: 750 18TH ST
 Owner/Operator City,State,Zip: SAN FRANCISCO, CA 94107-0000
 Owner/Operator Telephone: 415-864-0900
 Owner/Operator Telephone Ext: Not reported
 Owner/Operator Fax: Not reported
 Owner/Operator Email: Not reported

Owner/Operator Indicator: Operator
 Owner/Operator Name: JOHN HUBBARD/GM
 Legal Status: Other
 Date Became Current: Not reported
 Date Ended Current: Not reported
 Owner/Operator Address: 750 18TH ST
 Owner/Operator City,State,Zip: SAN FRANCISCO, CA 94107
 Owner/Operator Telephone: 415-864-0900
 Owner/Operator Telephone Ext: Not reported
 Owner/Operator Fax: Not reported
 Owner/Operator Email: Not reported

Historic Generators:
 Receive Date: 19990125
 Handler Name: ARROW PAPER
 Federal Waste Generator Description: Not a generator, verified
 State District Owner: Not reported
 Large Quantity Handler of Universal Waste: No
 Recognized Trader Importer: No
 Recognized Trader Exporter: No
 Spent Lead Acid Battery Importer: No
 Spent Lead Acid Battery Exporter: No
 Current Record: Yes
 Non Storage Recycler Activity: Not reported
 Electronic Manifest Broker: Not reported

List of NAICS Codes and Descriptions:
 NAICS Code: 56299
 NAICS Description: ALL OTHER WASTE MANAGEMENT SERVICES

Facility Has Received Notices of Violations:
 Violations: No Violations Found

Evaluation Action Summary:
 Evaluations: No Evaluations Found

K81 **ARROW PAPER COMPANY**
ESE **750 18TH ST**
1/8-1/4 **SAN FRANCISCO, CA 94107**
0.153 mi.
810 ft. **Site 12 of 13 in cluster K**

CERS HAZ WASTE **S121794415**
CERS **N/A**

Relative: CERS HAZ WASTE:
Lower Name: ARROW PAPER COMPANY
Actual: Address: 750 18TH ST
30 ft. City,State,Zip: SAN FRANCISCO, CA 94107
 Site ID: 93413
 CERS ID: 10056226

Map ID
Direction
Distance
Elevation

MAP FINDINGS

Site

Database(s)

EDR ID Number
EPA ID Number

ARROW PAPER COMPANY (Continued)

S121794415

CERS Description: Hazardous Waste Generator

CERS:
Name: ARROW PAPER COMPANY
Address: 750 18TH ST
City,State,Zip: SAN FRANCISCO, CA 94107
Site ID: 93413
CERS ID: 10056226
CERS Description: Chemical Storage Facilities

Violations:
Site ID: 93413
Site Name: ARROW PAPER COMPANY
Violation Date: 08-19-2016
Citation: HSC 6.5 Multiple - California Health and Safety Code, Chapter 6.5, Section(s) Multiple
Violation Description: Hazardous Waste Generator Program - Administration/Documentation - General
Violation Notes: Returned to compliance on 08/24/2016.
Violation Division: San Francisco City & County Public Health Dept
Violation Program: HW
Violation Source: CERS,

Site ID: 93413
Site Name: ARROW PAPER COMPANY
Violation Date: 08-19-2016
Citation: 22 CCR 12 66262.34(f) - California Code of Regulations, Title 22, Chapter 12, Section(s) 66262.34(f)
Violation Description: Failure to properly label hazardous waste accumulation containers and portable tanks with the following requirements: "Hazardous Waste", name and address of the generator, physical and chemical characteristics of the Hazardous Waste, and starting accumulation date.
Violation Notes: Returned to compliance on 08/24/2016.
Violation Division: San Francisco City & County Public Health Dept
Violation Program: HW
Violation Source: CERS,

Site ID: 93413
Site Name: ARROW PAPER COMPANY
Violation Date: 08-19-2016
Citation: HSC 6.95 Multiple - California Health and Safety Code, Chapter 6.95, Section(s) Multiple
Violation Description: Business Plan Program - Operations/Maintenance - General
Violation Notes: Returned to compliance on 08/24/2016.
Violation Division: San Francisco City & County Public Health Dept
Violation Program: HMRRP
Violation Source: CERS,

Evaluation:
Eval General Type: Compliance Evaluation Inspection
Eval Date: 08-19-2016
Violations Found: Yes
Eval Type: Routine done by local agency
Eval Notes: Not reported
Eval Division: San Francisco City & County Public Health Dept
Eval Program: HW

Map ID
Direction
Distance
Elevation

MAP FINDINGS

Site

Database(s)

EDR ID Number
EPA ID Number

ARROW PAPER COMPANY (Continued)

S121794415

Eval Source: CERS,
Eval General Type: Compliance Evaluation Inspection
Eval Date: 08-19-2016
Violations Found: Yes
Eval Type: Routine done by local agency
Eval Notes: Not reported
Eval Division: San Francisco City & County Public Health Dept
Eval Program: HMRRP
Eval Source: CERS,

Eval General Type: Compliance Evaluation Inspection
Eval Date: 04-29-2014
Violations Found: No
Eval Type: Routine done by local agency
Eval Notes: Not reported
Eval Division: San Francisco City & County Public Health Dept
Eval Program: HMRRP
Eval Source: CERS,

Eval General Type: Compliance Evaluation Inspection
Eval Date: 04-29-2014
Violations Found: No
Eval Type: Routine done by local agency
Eval Notes: Not reported
Eval Division: San Francisco City & County Public Health Dept
Eval Program: HW
Eval Source: CERS,

Coordinates:
Site ID: 93413
Facility Name: ARROW PAPER COMPANY
Env Int Type Code: HWG
Program ID: 10056226
Coord Name: Not reported
Ref Point Type Desc: Unknown,
Latitude: 37.763176
Longitude: -122.390411

Affiliation:
Affiliation Type Desc: Identification Signer
Entity Name: Shane O'Neil
Entity Title: Operations
Affiliation Address: Not reported
Affiliation City: Not reported
Affiliation State: Not reported
Affiliation Country: Not reported
Affiliation Zip: Not reported
Affiliation Phone: ,

Affiliation Type Desc: Parent Corporation
Entity Name: ARROW PAPER COMPANY
Entity Title: Not reported
Affiliation Address: Not reported
Affiliation City: Not reported
Affiliation State: Not reported

Map ID
Direction
Distance
Elevation

MAP FINDINGS

Site

Database(s)

EDR ID Number
EPA ID Number

ARROW PAPER COMPANY (Continued)

S121794415

Affiliation Country: Not reported
Affiliation Zip: Not reported
Affiliation Phone: ,

Affiliation Type Desc: Document Preparer
Entity Name: Shane ONeil
Entity Title: Not reported
Affiliation Address: Not reported
Affiliation City: Not reported
Affiliation State: Not reported
Affiliation Country: Not reported
Affiliation Zip: Not reported
Affiliation Phone: ,

Affiliation Type Desc: Environmental Contact
Entity Name: Shane ONeril
Entity Title: Not reported
Affiliation Address: 750 18th Street
Affiliation City: San Francisco
Affiliation State: CA
Affiliation Country: Not reported
Affiliation Zip: 94107
Affiliation Phone: ,

Affiliation Type Desc: CUPA District
Entity Name: San Francisco City & County Public Health Departme
Entity Title: Not reported
Affiliation Address: 49 South Van Ness Avenue, Suite 600
Affiliation City: San Francisco
Affiliation State: CA
Affiliation Country: Not reported
Affiliation Zip: 94103
Affiliation Phone: (415) 252-3800,

Affiliation Type Desc: Legal Owner
Entity Name: John Gialamas
Entity Title: Not reported
Affiliation Address: 11760 Berea road
Affiliation City: Cleveland
Affiliation State: OH
Affiliation Country: United States
Affiliation Zip: 44111
Affiliation Phone: (216) 688-2300,

Affiliation Type Desc: Facility Mailing Address
Entity Name: Mailing Address
Entity Title: Not reported
Affiliation Address: 750 18th Street
Affiliation City: San Francisco
Affiliation State: CA
Affiliation Country: Not reported
Affiliation Zip: 94107
Affiliation Phone: ,

Affiliation Type Desc: Operator
Entity Name: ARROW PAPER COMPANY
Entity Title: Not reported

Map ID
Direction
Distance
Elevation

MAP FINDINGS

Site

Database(s)

EDR ID Number
EPA ID Number

ARROW PAPER COMPANY (Continued)

S121794415

Affiliation Address: Not reported
Affiliation City: Not reported
Affiliation State: Not reported
Affiliation Country: Not reported
Affiliation Zip: Not reported
Affiliation Phone: (415) 864-2255,

82
NNE
1/8-1/4
0.154 mi.
815 ft.

VERIZON WIRELESS MEDICAL CENTER GARAGE
1835 OWENS ST
SAN FRANCISCO, CA 94158

CUPA Listings S121784615
CERS N/A

Relative:
Lower
Actual:
14 ft.

CUPA SAN FRANCISCO CO:
Name: VERIZON WIRELESS MEDICAL CENTER GARAGE
Address: 1835 OWENS ST
City,State,Zip: SAN FRANCISCO, CA 94158
Facility ID: 34487
Census Tract: Not reported
District: 8
Number of Tanks: 0

CERS:
Name: VERIZON WIRELESS:MEDICAL CENTER GARAGE
Address: 1835 OWENS STREET
City,State,Zip: SAN FRANCISCO, CA 94158
Site ID: 434402
CERS ID: 10757023
CERS Description: Chemical Storage Facilities

Evaluation:
Eval General Type: Compliance Evaluation Inspection
Eval Date: 10-29-2019
Violations Found: No
Eval Type: Routine done by local agency
Eval Notes: Not reported
Eval Division: San Francisco City & County Public Health Dept
Eval Program: HMRRP
Eval Source: CERS,

Eval General Type: Compliance Evaluation Inspection
Eval Date: 04-06-2018
Violations Found: No
Eval Type: Routine done by local agency
Eval Notes: Not reported
Eval Division: San Francisco City & County Public Health Dept
Eval Program: HMRRP
Eval Source: CERS,

Affiliation:
Affiliation Type Desc: Environmental Contact
Entity Name: Environmental Compliance
Entity Title: Not reported
Affiliation Address: 295 Parkshore Drive
Affiliation City: Folsom
Affiliation State: CA

Map ID
Direction
Distance
Elevation

MAP FINDINGS

Site

Database(s)

EDR ID Number
EPA ID Number

VERIZON WIRELESS MEDICAL CENTER GARAGE (Continued)

S121784615

Affiliation Country: Not reported
Affiliation Zip: 95630
Affiliation Phone: ,

Affiliation Type Desc: Facility Mailing Address
Entity Name: Mailing Address
Entity Title: Not reported
Affiliation Address: 295 Parkshore Drive
Affiliation City: Folsom
Affiliation State: CA
Affiliation Country: Not reported
Affiliation Zip: 95630
Affiliation Phone: ,

Affiliation Type Desc: Document Preparer
Entity Name: Armand Delgado
Entity Title: Not reported
Affiliation Address: Not reported
Affiliation City: Not reported
Affiliation State: Not reported
Affiliation Country: Not reported
Affiliation Zip: Not reported
Affiliation Phone: ,

Affiliation Type Desc: Identification Signer
Entity Name: Armand Delgado
Entity Title: Environmental Compliance
Affiliation Address: Not reported
Affiliation City: Not reported
Affiliation State: Not reported
Affiliation Country: Not reported
Affiliation Zip: Not reported
Affiliation Phone: ,

Affiliation Type Desc: Operator
Entity Name: Verizon Wireless
Entity Title: Not reported
Affiliation Address: Not reported
Affiliation City: Not reported
Affiliation State: Not reported
Affiliation Country: Not reported
Affiliation Zip: Not reported
Affiliation Phone: (866) 694-2415,

Affiliation Type Desc: Property Owner
Entity Name: UCSF Real Estate Assets & Development
Entity Title: Not reported
Affiliation Address: 654 Minnesota Street
Affiliation City: San Francisco
Affiliation State: CA
Affiliation Country: United States
Affiliation Zip: 94143
Affiliation Phone: (415) 476-8840,

Affiliation Type Desc: Parent Corporation
Entity Name: Verizon Wireless [Northern California]
Entity Title: Not reported

Map ID
Direction
Distance
Elevation

MAP FINDINGS

Site

Database(s)

EDR ID Number
EPA ID Number

VERIZON WIRELESS MEDICAL CENTER GARAGE (Continued)

S121784615

Affiliation Address: Not reported
Affiliation City: Not reported
Affiliation State: Not reported
Affiliation Country: Not reported
Affiliation Zip: Not reported
Affiliation Phone: ,

Affiliation Type Desc: CUPA District
Entity Name: San Francisco City & County Public Health Departme
Entity Title: Not reported
Affiliation Address: 49 South Van Ness Avenue, Suite 600
Affiliation City: San Francisco
Affiliation State: CA
Affiliation Country: Not reported
Affiliation Zip: 94103
Affiliation Phone: (415) 252-3800,

Affiliation Type Desc: Legal Owner
Entity Name: Verizon Wireless
Entity Title: Not reported
Affiliation Address: 295 Parkshore Drive
Affiliation City: Folsom
Affiliation State: CA
Affiliation Country: United States
Affiliation Zip: 95630
Affiliation Phone: (866) 694-2415,

P83
SE
1/8-1/4
0.157 mi.
827 ft.

UNIVERSITY OF CALIFORNIA SAN FRANCISCO
654 MINNESOTA STREET
SAN FRANCISCO, CA 94143
Site 1 of 3 in cluster P

CUPA Listings **S120628675**
HAZNET **N/A**
HWTS

Relative:
Higher
Actual:
41 ft.

CUPA SAN FRANCISCO CO:
Name: UCSF/654 MINNESOTA ST
Address: 654 MINNESOTA ST
City,State,Zip: SAN FRANCISCO, CA 94115
Facility ID: 33133
Census Tract: 226
District: 6
Number of Tanks: 0

HAZNET:
Name: UNIVERSITY OF CALIFORNIA SAN FRANCISCO
Address: 654 MINNESOTA STREET
Address 2: Not reported
City,State,Zip: SAN FRANCISCO, CA 94143
Contact: TIM OROZCO
Telephone: 4154761480
Mailing Name: Not reported
Mailing Address: 50 MEDICAL CENTER WAY

Year: 2017
Gepaid: CAC002910133
TSD EPA ID: CAD980675276
CA Waste Code: 181 - Other inorganic solid waste

Map ID
Direction
Distance
Elevation

MAP FINDINGS

Site

Database(s)

EDR ID Number
EPA ID Number

UNIVERSITY OF CALIFORNIA SAN FRANCISCO (Continued)

S120628675

Disposal Method: H132 - Landfill Or Surface Impoundment That Will Be Closed As
Landfill(To Include On-Site Treatment And/Or Stabilization)
Tons: 1

Additional Info:

Year: 2017
Gen EPA ID: CAC002910133

Shipment Date: 20170718
Creation Date: 6/20/2018 18:31:56
Receipt Date: 20170810
Manifest ID: 015438661JJK
Trans EPA ID: CAR000037283
Trans Name: WORLD ENVIRONMENTAL & ENERGY
Trans 2 EPA ID: MAD039322250
Trans 2 Name: CLEAN HARBORS ENVIR SVS INC
TSDf EPA ID: CAD980675276
Trans Name: CLEAN HARBORS BUTTONWILLOW LLC
TSDf Alt EPA ID: Not reported
TSDf Alt Name: Not reported
Waste Code Description: 181 - Other inorganic solid waste Organics
RCRA Code: D008
Meth Code: H132 - Landfill Or Surface Impoundment That Will Be Closed As
Landfill(To Include On-Site Treatment And/Or Stabilization)

Quantity Tons: 1
Waste Quantity: 2000
Quantity Unit: P
Additional Code 1: Not reported
Additional Code 2: Not reported
Additional Code 3: Not reported
Additional Code 4: Not reported
Additional Code 5: Not reported

HWTS:

Name: UCSF AT 654 MINNESOTA ST
Address: 654 MINNESOTA ST
Address 2: Not reported
City,State,Zip: SAN FRANCISCO, CA 94143
EPA ID: CAR000312496
Inactive Date: Not reported
Create Date: 10/01/2020
Last Act Date: Not reported
Mailing Name: Not reported
Mailing Address: 50 MEDICAL CENTER WAY
Mailing Address 2: Not reported
Mailing City,State,Zip: SAN FRANCISCO, CA 941430942
Owner Name: REGENTS OF THE UNIV OF CALIFORNIA
Owner Address: 1111 FRANKLIN ST.
Owner Address 2: Not reported
Owner City,State,Zip: OAKLAND, CA 946070000
Contact Name: TIM OROZCO
Contact Address: 50 MEDICAL CENTER WAY
Contact Address 2: Not reported
City,State,Zip: SAN FRANCISCO, CA 94143
Facility Status: Active

Map ID
Direction
Distance
Elevation

MAP FINDINGS

Site

Database(s)

EDR ID Number
EPA ID Number

UNIVERSITY OF CALIFORNIA SAN FRANCISCO (Continued)

S120628675

Facility Type:	PERMANENT
Category:	FEDERAL
Latitude:	37.76195602
Longitude:	-122.390788
NAICS:	
EPA ID:	CAR000312496
Create Date:	2020-10-01 11:21:29.810
NAICS Code:	61131
NAICS Description:	Colleges, Universities, and Professional Schools
Issued EPA ID Date:	2020-10-01 11:21:29.81000
Inactive Date:	Not reported
Facility Name:	UCSF AT 654 MINNESOTA ST
Facility Address:	654 MINNESOTA ST
Facility Address 2:	Not reported
Facility City:	SAN FRANCISCO
Facility County:	Not reported
Facility State:	CA
Facility Zip:	94143
Name:	UNIVERSITY OF CALIFORNIA SAN FRANCISCO
Address:	654 MINNESOTA STREET
Address 2:	Not reported
City,State,Zip:	SAN FRANCISCO, CA 94143
EPA ID:	CAC002910133
Inactive Date:	08/12/2017
Create Date:	05/12/2017
Last Act Date:	Not reported
Mailing Name:	Not reported
Mailing Address:	50 MEDICAL CENTER WAY
Mailing Address 2:	Not reported
Mailing City,State,Zip:	SAN FRANCISCO, CA 941430942
Owner Name:	REGENTS OF THE UNIV OF CALIFORNIA
Owner Address:	1111 FRANKLIN ST.
Owner Address 2:	Not reported
Owner City,State,Zip:	OAKLAND, CA 946070000
Contact Name:	TIM OROZCO
Contact Address:	50 MEDICAL CENTER WAY
Contact Address 2:	Not reported
City,State,Zip:	SAN FRANCISCO, CA 94143
Facility Status:	Inactive
Facility Type:	TEMPORARY
Category:	STATE
Latitude:	-90
Longitude:	180
NAICS:	
EPA ID:	CAC002910133
Create Date:	2017-05-12 14:47:55.390
NAICS Code:	62211
NAICS Description:	General Medical and Surgical Hospitals
Issued EPA ID Date:	2017-05-12 14:47:55.39000
Inactive Date:	2017-08-12 03:00:20.24000
Facility Name:	UNIVERSITY OF CALIFORNIA SAN FRANCISCO
Facility Address:	654 MINNESOTA STREET
Facility Address 2:	Not reported
Facility City:	SAN FRANCISCO

Map ID
 Direction
 Distance
 Elevation

MAP FINDINGS

Site

Database(s)

EDR ID Number
 EPA ID Number

UNIVERSITY OF CALIFORNIA SAN FRANCISCO (Continued)

S120628675

Facility County: Not reported
 Facility State: CA
 Facility Zip: 94143

P84
SE
1/8-1/4
0.157 mi.
827 ft.

UCSF AT 654 MINNESOTA STREET
654 MINNESOTA STREET
SAN FRANCISCO, CA 94143

RCRA-SQG

1026494195
CAR000312496

Site 2 of 3 in cluster P

Relative:
Higher
Actual:
41 ft.

RCRA Listings:
 Date Form Received by Agency: 20220301
 Handler Name: UCSF AT 654 MINNESOTA STREET
 Handler Address: 654 MINNESOTA STREET
 Handler City,State,Zip: SAN FRANCISCO, CA 94143
 EPA ID: CAR000312496
 Contact Name: TIM J OROZCO
 Contact Address: MEDICAL CENTER WAY
 Contact City,State,Zip: SAN FRANCISCO, CA 94143
 Contact Telephone: 415-476-1480
 Contact Fax: Not reported
 Contact Email: TIM.OROZCO@UCSF.EDU
 Contact Title: HAZARDOUS MATERIALS MANAGER
 EPA Region: 09
 Land Type: State
 Federal Waste Generator Description: Small Quantity Generator
 Non-Notifier: Not reported
 Biennial Report Cycle: 2021
 Accessibility: Not reported
 Active Site Indicator: Handler Activities
 State District Owner: Not reported
 State District: Not reported
 Mailing Address: MEDICAL CENTER WAY
 Mailing City,State,Zip: SAN FRANCISCO, CA 94143
 Owner Name: REGENTS OF THE UNIVERSITY OF CALIFORNIA
 Owner Type: State
 Operator Name: UNIVERSITY OF CALIFORNIA SAN FRANCISCO
 Operator Type: State
 Short-Term Generator Activity: No
 Importer Activity: No
 Mixed Waste Generator: No
 Transporter Activity: No
 Transfer Facility Activity: No
 Recycler Activity with Storage: No
 Small Quantity On-Site Burner Exemption: No
 Smelting Melting and Refining Furnace Exemption: No
 Underground Injection Control: No
 Off-Site Waste Receipt: No
 Universal Waste Indicator: No
 Universal Waste Destination Facility: No
 Federal Universal Waste: No
 Active Site Fed-Reg Treatment Storage and Disposal Facility: Not reported
 Active Site Converter Treatment storage and Disposal Facility: Not reported
 Active Site State-Reg Treatment Storage and Disposal Facility: Not reported
 Active Site State-Reg Handler: ---
 Federal Facility Indicator: Not reported
 Hazardous Secondary Material Indicator: N

Map ID
Direction
Distance
Elevation

MAP FINDINGS

Site

Database(s)

EDR ID Number
EPA ID Number

UCSF AT 654 MINNESOTA STREET (Continued)

1026494195

Sub-Part K Indicator:	Not reported
Commercial TSD Indicator:	No
Treatment Storage and Disposal Type:	Not reported
2018 GPRA Permit Baseline:	Not on the Baseline
2018 GPRA Renewals Baseline:	Not on the Baseline
Permit Renewals Workload Universe:	Not reported
Permit Workload Universe:	Not reported
Permit Progress Universe:	Not reported
Post-Closure Workload Universe:	Not reported
Closure Workload Universe:	Not reported
202 GPRA Corrective Action Baseline:	No
Corrective Action Workload Universe:	No
Subject to Corrective Action Universe:	No
Non-TSDs Where RCRA CA has Been Imposed Universe:	No
TSDs Potentially Subject to CA Under 3004 (u)/(v) Universe:	No
TSDs Only Subject to CA under Discretionary Auth Universe:	No
Corrective Action Priority Ranking:	No NCAPS ranking
Environmental Control Indicator:	No
Institutional Control Indicator:	No
Human Exposure Controls Indicator:	N/A
Groundwater Controls Indicator:	N/A
Operating TSD Universe:	Not reported
Full Enforcement Universe:	Not reported
Significant Non-Complier Universe:	No
Unaddressed Significant Non-Complier Universe:	No
Addressed Significant Non-Complier Universe:	No
Significant Non-Complier With a Compliance Schedule Universe:	No
Financial Assurance Required:	Not reported
Handler Date of Last Change:	20220707
Recognized Trader-Importer:	No
Recognized Trader-Exporter:	No
Importer of Spent Lead Acid Batteries:	No
Exporter of Spent Lead Acid Batteries:	No
Recycler Activity Without Storage:	No
Manifest Broker:	No
Sub-Part P Indicator:	No

Hazardous Waste Summary:

Waste Code:	D001
Waste Description:	IGNITABLE WASTE

Handler - Owner Operator:

Owner/Operator Indicator:	Owner
Owner/Operator Name:	REGENTS OF THE UNIVERSITY OF CALIFORNIA
Legal Status:	State
Date Became Current:	20081001
Date Ended Current:	Not reported
Owner/Operator Address:	654 MINNESOTA STREET
Owner/Operator City,State,Zip:	SAN FRANCISCO, CA 94143
Owner/Operator Telephone:	415-476-1480
Owner/Operator Telephone Ext:	Not reported
Owner/Operator Fax:	Not reported
Owner/Operator Email:	TIM.OROZCO@UCSF.EDU

Owner/Operator Indicator:	Operator
---------------------------	----------

Map ID
Direction
Distance
Elevation

MAP FINDINGS

Site

Database(s)

EDR ID Number
EPA ID Number

UCSF AT 654 MINNESOTA STREET (Continued)

1026494195

Owner/Operator Name: UNIVERSITY OF CALIFORNIA SAN FRANCISCO
Legal Status: State
Date Became Current: 20081001
Date Ended Current: Not reported
Owner/Operator Address: 50 MEDICAL CENTER WAY
Owner/Operator City,State,Zip: SAN FRANCISCO, CA 94143
Owner/Operator Telephone: 415-476-1480
Owner/Operator Telephone Ext: Not reported
Owner/Operator Fax: Not reported
Owner/Operator Email: TIM.OROZCO@UCSF.EDU

Owner/Operator Indicator: Operator
Owner/Operator Name: UNIVERSITY OF CALIFORNIA SAN FRANCISCO
Legal Status: State
Date Became Current: 20081001
Date Ended Current: Not reported
Owner/Operator Address: 50 MEDICAL CENTER WAY
Owner/Operator City,State,Zip: SAN FRANCISCO, CA 94143
Owner/Operator Telephone: 415-476-1480
Owner/Operator Telephone Ext: Not reported
Owner/Operator Fax: Not reported
Owner/Operator Email: TIM.OROZCO@UCSF.EDU

Owner/Operator Indicator: Owner
Owner/Operator Name: REGENTS OF THE UNIVERSITY OF CALIFORNIA
Legal Status: State
Date Became Current: 20081001
Date Ended Current: Not reported
Owner/Operator Address: 654 MINNESOTA STREET
Owner/Operator City,State,Zip: SAN FRANCISCO, CA 94143
Owner/Operator Telephone: 415-476-1480
Owner/Operator Telephone Ext: Not reported
Owner/Operator Fax: Not reported
Owner/Operator Email: TIM.OROZCO@UCSF.EDU

Historic Generators:

Receive Date: 20220301
Handler Name: UCSF AT 654 MINNESOTA STREET
Federal Waste Generator Description: Small Quantity Generator
State District Owner: Not reported
Large Quantity Handler of Universal Waste: No
Recognized Trader Importer: No
Recognized Trader Exporter: No
Spent Lead Acid Battery Importer: No
Spent Lead Acid Battery Exporter: No
Current Record: Yes
Non Storage Recycler Activity: No
Electronic Manifest Broker: No

Receive Date: 20200924
Handler Name: UCSF AT 654 MINNESOTA STREET
Federal Waste Generator Description: Small Quantity Generator
State District Owner: Not reported
Large Quantity Handler of Universal Waste: No
Recognized Trader Importer: No
Recognized Trader Exporter: No
Spent Lead Acid Battery Importer: No

Map ID
 Direction
 Distance
 Elevation

MAP FINDINGS

Site

Database(s)

EDR ID Number
 EPA ID Number

UCSF AT 654 MINNESOTA STREET (Continued)

1026494195

Spent Lead Acid Battery Exporter: No
 Current Record: No
 Non Storage Recycler Activity: No
 Electronic Manifest Broker: No

List of NAICS Codes and Descriptions:

NAICS Code: 61131
 NAICS Description: COLLEGES, UNIVERSITIES, AND PROFESSIONAL SCHOOLS

Facility Has Received Notices of Violations:

Violations: No Violations Found

Evaluation Action Summary:

Evaluations: No Evaluations Found

P85
SE
1/8-1/4
0.157 mi.
827 ft.

HOEFER SCIENTIFIC
654 MINNESOTA ST
SAN FRANCISCO, CA 94107

RCRA-SQG **1000978273**
FINDS **CA0000998799**
ECHO

Site 3 of 3 in cluster P

Relative:
Higher
Actual:
41 ft.

RCRA Listings:
 Date Form Received by Agency: 19950103
 Handler Name: HOEFER SCIENTIFIC
 Handler Address: 654 MINNESOTA ST
 Handler City,State,Zip: SAN FRANCISCO, CA 94107
 EPA ID: CA0000998799
 Contact Name: KARI GAUDETTE
 Contact Address: 654 MINNESOTA ST
 Contact City,State,Zip: SAN FRANCISCO, CA 94107
 Contact Telephone: 415-282-2307
 Contact Fax: Not reported
 Contact Email: Not reported
 Contact Title: Not reported
 EPA Region: 09
 Land Type: Private
 Federal Waste Generator Description: Small Quantity Generator
 Non-Notifier: Not reported
 Biennial Report Cycle: Not reported
 Accessibility: Not reported
 Active Site Indicator: Handler Activities
 State District Owner: Not reported
 State District: Not reported
 Mailing Address: MINNESOTA ST
 Mailing City,State,Zip: SAN FRANCISCO, CA 94107
 Owner Name: HOEFER SCIENTIFIC
 Owner Type: Private
 Operator Name: Not reported
 Operator Type: Not reported
 Short-Term Generator Activity: No
 Importer Activity: No
 Mixed Waste Generator: No
 Transporter Activity: No
 Transfer Facility Activity: No
 Recycler Activity with Storage: No

Map ID
 Direction
 Distance
 Elevation

MAP FINDINGS

Site

Database(s)

EDR ID Number
 EPA ID Number

HOEFER SCIENTIFIC (Continued)

1000978273

Small Quantity On-Site Burner Exemption:	No
Smelting Melting and Refining Furnace Exemption:	No
Underground Injection Control:	No
Off-Site Waste Receipt:	No
Universal Waste Indicator:	No
Universal Waste Destination Facility:	No
Federal Universal Waste:	No
Active Site Fed-Reg Treatment Storage and Disposal Facility:	Not reported
Active Site Converter Treatment storage and Disposal Facility:	Not reported
Active Site State-Reg Treatment Storage and Disposal Facility:	Not reported
Active Site State-Reg Handler:	---
Federal Facility Indicator:	Not reported
Hazardous Secondary Material Indicator:	NN
Sub-Part K Indicator:	Not reported
Commercial TSD Indicator:	No
Treatment Storage and Disposal Type:	Not reported
2018 GPRA Permit Baseline:	Not on the Baseline
2018 GPRA Renewals Baseline:	Not on the Baseline
Permit Renewals Workload Universe:	Not reported
Permit Workload Universe:	Not reported
Permit Progress Universe:	Not reported
Post-Closure Workload Universe:	Not reported
Closure Workload Universe:	Not reported
202 GPRA Corrective Action Baseline:	No
Corrective Action Workload Universe:	No
Subject to Corrective Action Universe:	No
Non-TSDFs Where RCRA CA has Been Imposed Universe:	No
TSDFs Potentially Subject to CA Under 3004 (u)/(v) Universe:	No
TSDFs Only Subject to CA under Discretionary Auth Universe:	No
Corrective Action Priority Ranking:	No NCAPS ranking
Environmental Control Indicator:	No
Institutional Control Indicator:	No
Human Exposure Controls Indicator:	N/A
Groundwater Controls Indicator:	N/A
Operating TSDF Universe:	Not reported
Full Enforcement Universe:	Not reported
Significant Non-Complier Universe:	No
Unaddressed Significant Non-Complier Universe:	No
Addressed Significant Non-Complier Universe:	No
Significant Non-Complier With a Compliance Schedule Universe:	No
Financial Assurance Required:	Not reported
Handler Date of Last Change:	20000915
Recognized Trader-Importer:	No
Recognized Trader-Exporter:	No
Importer of Spent Lead Acid Batteries:	No
Exporter of Spent Lead Acid Batteries:	No
Recycler Activity Without Storage:	Not reported
Manifest Broker:	Not reported
Sub-Part P Indicator:	No

Handler - Owner Operator:

Owner/Operator Indicator:	Owner
Owner/Operator Name: HOEFER SCIENTIFIC	
Legal Status:	Private
Date Became Current:	Not reported
Date Ended Current:	Not reported

Map ID
Direction
Distance
Elevation

MAP FINDINGS

Site

Database(s)

EDR ID Number
EPA ID Number

HOEFER SCIENTIFIC (Continued)

1000978273

Owner/Operator Address: 654 MINNESOTA ST
Owner/Operator City,State,Zip: SAN FRANCISCO, CA 94107
Owner/Operator Telephone: 415-282-2307
Owner/Operator Telephone Ext: Not reported
Owner/Operator Fax: Not reported
Owner/Operator Email: Not reported

Historic Generators:

Receive Date: 19950103
Handler Name: HOEFER SCIENTIFIC
Federal Waste Generator Description: Small Quantity Generator
State District Owner: Not reported
Large Quantity Handler of Universal Waste: No
Recognized Trader Importer: No
Recognized Trader Exporter: No
Spent Lead Acid Battery Importer: No
Spent Lead Acid Battery Exporter: No
Current Record: Yes
Non Storage Recycler Activity: Not reported
Electronic Manifest Broker: Not reported

List of NAICS Codes and Descriptions:

NAICS Codes: No NAICS Codes Found

Facility Has Received Notices of Violations:

Violations: No Violations Found

Evaluation Action Summary:

Evaluations: No Evaluations Found

FINDS:

Registry ID: 110058315924

[Click Here for FRS Facility Detail Report:](#)

Environmental Interest/Information System:

AIR EMISSIONS CLASSIFICATION UNKNOWN

Registry ID: 110002622305

[Click Here for FRS Facility Detail Report:](#)

Environmental Interest/Information System:

California Hazardous Waste Tracking System - Datamart (HWTS-DATAMART) provides California with information on hazardous waste shipments for generators, transporters, and treatment, storage, and disposal facilities.

RCRAInfo is a national information system that supports the Resource Conservation and Recovery Act (RCRA) program through the tracking of events and activities related to facilities that generate, transport, and treat, store, or dispose of hazardous waste. RCRAInfo allows RCRA program staff to track the notification, permit, compliance, and corrective action activities required under RCRA.

[Click this hyperlink](#) while viewing on your computer to access additional FINDS: detail in the EDR Site Report.

Map ID
Direction
Distance
Elevation

MAP FINDINGS

Site

Database(s)

EDR ID Number
EPA ID Number

HOEFER SCIENTIFIC (Continued)

1000978273

ECHO:
Envid: 1000978273
Registry ID: 110002622305
DFR URL: <http://echo.epa.gov/detailed-facility-report?fid=110002622305>
Name: HOEFER SCIENTIFIC
Address: 654 MINNESOTA ST
City,State,Zip: SAN FRANCISCO, CA 94107

**K86
ESE
1/8-1/4
0.163 mi.
863 ft.**

**RUBER, E. G. & SONS
725 18TH
SAN FRANCISCO, CA 94107**

**ENVIROSTOR S101482023
N/A**

Site 13 of 13 in cluster K

**Relative:
Lower
Actual:
32 ft.**

ENVIROSTOR:
Name: RUBER, E. G. & SONS
Address: 725 18TH
City,State,Zip: SAN FRANCISCO, CA 94107
Facility ID: 38330103
Status: Refer: Other Agency
Status Date: 07/29/1994
Site Code: Not reported
Site Type: Historical
Site Type Detailed: * Historical
Acres: Not reported
NPL: NO
Regulatory Agencies: NONE SPECIFIED
Lead Agency: NONE SPECIFIED
Program Manager: Not reported
Supervisor: Referred - Not Assigned
Division Branch: Cleanup Berkeley
Assembly: 17
Senate: 11
Special Program: Not reported
Restricted Use: NO
Site Mgmt Req: NONE SPECIFIED
Funding: Not reported
Latitude: 37.76272
Longitude: -122.3902
APN: 4043013
Past Use: NONE SPECIFIED
Potential COC: NONE SPECIFIED
Confirmed COC: NONE SPECIFIED
Potential Description: NONE SPECIFIED
Alias Name: CONSUMERS AUTO BUILDER
Alias Type: Alternate Name
Alias Name: 4043013
Alias Type: APN
Alias Name: 38330103
Alias Type: Envirostor ID Number

Completed Info:

Completed Area Name: PROJECT WIDE
Completed Sub Area Name: Not reported
Completed Document Type: * Discovery
Completed Date: 09/28/1981
Comments: FACILITY IDENTIFIED ID FROM 1954 POLK DIRECTORY

Map ID
Direction
Distance
Elevation

MAP FINDINGS

Site

Database(s)

EDR ID Number
EPA ID Number

RUBER, E. G. & SONS (Continued)

S101482023

Future Area Name: Not reported
Future Sub Area Name: Not reported
Future Document Type: Not reported
Future Due Date: Not reported
Schedule Area Name: Not reported
Schedule Sub Area Name: Not reported
Schedule Document Type: Not reported
Schedule Due Date: Not reported
Schedule Revised Date: Not reported

Q87
WNW
1/8-1/4
0.168 mi.
885 ft.

CRAFTSMAN TOOL
131 MISSOURI STREET
SAN FRANCISCO, CA 94107

LUST **S103283891**
Cortese **N/A**

Site 1 of 9 in cluster Q

Relative:

SAN FRANCISCO CO. LUST:

Lower

Name: Craftsman Tool
Address: 131 Missouri Street
City: San Francisco
Region: SAN FRANCISCO
Facility ID: 38-0985
Facility Status: Case Closed
Case Number: 10918
Case Type: Soil only
Release Date: 1/16/1998
Discovered Date: 1/29/1998
Substance: Gasoline
Substance Qty: Not reported
How Discovered: Tank Closure
How Stopped: Close Tank
Report Date: 1/16/1998
Case Closed: 2/27/1998
Closed Date: 2/27/1998
Leak Source: Tank
Leak Cause: Unknown
Leak Confirmed: Not reported
Entered Date: 2/13/1998
Number of Wells: Not reported
Regional Board: San Francisco Bay Region
Local Agency: 38000
Lead Agency: Local Agency
Program: LOP
Responsible Party: TRUST FBO
RP Address: Not reported
Operator: Not reported
Staff Initial: VP
Facility Staff: SC
Cross Street: 17TH ST
NOR Date: 2/13/1998
MTBE Current: Not reported
MTBE Current Date: Not reported
MTBE: NT
Maximum MTBE Soil: Not reported
Maximum MTBE GW: Not reported
MTBE DATE: Not reported
Review Date: Not reported
Workplan Submitted: Not reported

Actual:
32 ft.

Map ID
Direction
Distance
Elevation

MAP FINDINGS

Site

Database(s)

EDR ID Number
EPA ID Number

CRAFTSMAN TOOL (Continued)

S103283891

Assessment Underway: Not reported
Pollution Characterization: Not reported
Corrective Action Plan: Not reported
Remediation Underway: Not reported
Monitoring Begun: Not reported
Funding: Federal
Interim Remediation: No
Priority: Not reported
Abatement: Excavate and Dispose - remove contaminated soil and dispose in approved site

Enforcement Type: NOR
Enforcement Due Date: Not reported
Basin: Downtown Basin
Beneficial Use: No
Lat/Long: Not reported
CUFID: Not reported
Suspended: No
Stopped Date: Not reported
Free Product: No
Depth to Grnd Wtr: Not reported
Gradient: Not reported
Benzene: Not reported
Primary Substance: Gasoline
Enforcement Type: Not reported
Amount of Free Produce: Not reported
Benzene Test: Not reported
Maximum Soil GW: Not reported
Max Soil Concentration: Not reported
TPH Tested: Not reported
Max TPH GW: Not reported
Max TPH Soil: Not reported
TPH Date: Not reported
Block: Not reported
Lot: Not reported
Notify: False
TPH Current: Not reported
TPH Current Date: Not reported
Grnd Wtr Qualifier: Not reported
Soil Qualifier: Not reported
Comments: Not reported
Summary: Not reported

LUST REG 2:

Region: 2
Facility Id: 38-0985
Facility Status: Case Closed
Case Number: 10918
How Discovered: Not reported
Leak Cause: Not reported
Leak Source: Not reported
Date Leak Confirmed: Not reported
Oversight Program: LUST
Prelim. Site Assessment Workplan Submitted: Not reported
Preliminary Site Assessment Began: Not reported
Pollution Characterization Began: Not reported
Pollution Remediation Plan Submitted: Not reported
Date Remediation Action Underway: Not reported

Map ID
Direction
Distance
Elevation

MAP FINDINGS

Site

Database(s)

EDR ID Number
EPA ID Number

CRAFTSMAN TOOL (Continued)

S103283891

Date Post Remedial Action Monitoring Began: Not reported

CORTESE:

Name: CRAFTSMAN TOOL
Address: 131 MISSOURI STREET
City,State,Zip: SAN FRANCISCO, CA 94107
Region: CORTESE
Envirostor Id: Not reported
Global ID: T0607500878
Site/Facility Type: LUST CLEANUP SITE
Cleanup Status: COMPLETED - CASE CLOSED
Status Date: Not reported
Site Code: Not reported
Latitude: Not reported
Longitude: Not reported
Owner: Not reported
Enf Type: Not reported
Swat R: Not reported
Flag: active
Order No: Not reported
Waste Discharge System No: Not reported
Effective Date: Not reported
Region 2: Not reported
WID Id: Not reported
Solid Waste Id No: Not reported
Waste Management Uit Name: Not reported
File Name: Active Open

Q88 CRAFTSMAN TOOLS
WNW 131 MISSOURI
1/8-1/4 SAN FRANCISCO, CA 94107
0.168 mi.
885 ft. Site 2 of 9 in cluster Q

LUST S103992746
HIST CORTESE N/A
CERS

Relative:
Lower
Actual:
32 ft.

LUST:

Name: CRAFTSMAN TOOL
Address: 131 MISSOURI STREET
City,State,Zip: SAN FRANCISCO, CA 94107
Lead Agency: SAN FRANCISCO COUNTY
Case Type: LUST Cleanup Site
Geo Track: http://geotracker.waterboards.ca.gov/profile_report.asp?global_id=T0607500878
Global Id: T0607500878
Latitude: 37.76468
Longitude: -122.396413
Status: Completed - Case Closed
Status Date: 02/27/1998
Case Worker: SC
RB Case Number: 38-0985
Local Agency: SAN FRANCISCO COUNTY
File Location: Not reported
Local Case Number: 10918
Potential Media Affect: Soil
Potential Contaminants of Concern: Gasoline
Site History: Not reported

LUST:

Global Id: T0607500878
Contact Type: Regional Board Caseworker

Map ID
Direction
Distance
Elevation

MAP FINDINGS

Site

Database(s)

EDR ID Number
EPA ID Number

CRAFTSMAN TOOLS (Continued)

S103992746

Contact Name: Regional Water Board
Organization Name: SAN FRANCISCO BAY RWQCB (REGION 2)
Address: 1515 CLAY ST SUITE 1400
City: OAKLAND
Email: Not reported
Phone Number: Not reported

Global Id: T0607500878
Contact Type: Local Agency Caseworker
Contact Name: STEPHANIE CUSHING
Organization Name: SAN FRANCISCO COUNTY
Address: 1390 MARKET STREET #210
City: SAN FRANCISCO
Email: stephanie.cushing@sfdph.org
Phone Number: Not reported

LUST:
Global Id: T0607500878
Action Type: Other
Date: 01/29/1998
Action: Leak Discovery

Global Id: T0607500878
Action Type: Other
Date: 01/02/1965
Action: Leak Reported

LUST:
Global Id: T0607500878
Status: Open - Case Begin Date
Status Date: 01/29/1998

Global Id: T0607500878
Status: Completed - Case Closed
Status Date: 02/27/1998

HIST CORTESE:
edr_fname: CRAFTSMAN TOOLS
edr_fadd1: 131 MISSOURI
City,State,Zip: SAN FRANCISCO, CA 94107
Region: CORTESE
Facility County Code: 38
Reg By: LTNKA
Reg Id: 38-0985

CERS:
Name: CRAFTSMAN TOOL
Address: 131 MISSOURI STREET
City,State,Zip: SAN FRANCISCO, CA 94107
Site ID: 229476
CERS ID: T0607500878
CERS Description: Leaking Underground Storage Tank Cleanup Site

Affiliation:
Affiliation Type Desc: Local Agency Caseworker

Map ID
 Direction
 Distance
 Elevation

MAP FINDINGS

Site

Database(s)

EDR ID Number
 EPA ID Number

CRAFTSMAN TOOLS (Continued)

S103992746

Entity Name: STEPHANIE CUSHING - SAN FRANCISCO COUNTY
 Entity Title: Not reported
 Affiliation Address: 1390 MARKET STREET #210
 Affiliation City: SAN FRANCISCO
 Affiliation State: CA
 Affiliation Country: Not reported
 Affiliation Zip: Not reported
 Affiliation Phone: ,

Affiliation Type Desc: Regional Board Caseworker
 Entity Name: Regional Water Board - SAN FRANCISCO BAY RWQCB (REGION 2)
 Entity Title: Not reported
 Affiliation Address: 1515 CLAY ST SUITE 1400
 Affiliation City: OAKLAND
 Affiliation State: CA
 Affiliation Country: Not reported
 Affiliation Zip: Not reported
 Affiliation Phone: ,

Q89
WNW
1/8-1/4
0.168 mi.
885 ft.

RESIDENCE
131 MISSOURI ST
SAN FRANCISCO, CA

UST U003904681
N/A

Site 3 of 9 in cluster Q

Relative:
Lower
Actual:
32 ft.

SAN FRANCISCO CO. UST:
 Name: RESIDENCE
 Address: 131 MISSOURI ST
 Facility ID: 22115
 Facility Status: Not reported
 Number Of Tanks: 1
 Owner/Operator Name: Not reported
 Owner/Operator Title: Not reported
 Owner Name: Not reported
 Care Of Addr: Not reported
 2nd Care Of Addr: Not reported
 Mailing Address: 255 Shipley Street
 Mailing City,St,Zip: Not reported
 Permit Number: Not reported
 Permit Approved By: Not reported
 Permit Expiration Date: Not reported
 Applications: Golden Gate Tank
 Application Date: 11/4/1997
 Application Name: Tim Hallen
 Action Type: Not reported
 Yr Spill/Overfill Installed1: Not reported
 Yr Spill/Overfill Installed2: Not reported
 Yr Spill/Overfill Installed3: Not reported

Tank ID: Not reported
 Tank Test: Not reported
 Local Tank Id: Not reported
 Tank Manufacturer: Not reported
 Compartmentalized Tank: Not reported
 # Of Tank Compartments: Not reported
 Date Tank Installed: Not reported
 Tank Capacity: Not reported

Map ID
Direction
Distance
Elevation

MAP FINDINGS

Site

Database(s)

EDR ID Number
EPA ID Number

RESIDENCE (Continued)

U003904681

Additional Desc:	Not reported
Tank Use:	Not reported
Petroleum Type:	Not reported
Common Name:	Not reported
Case Number:	Not reported
Type Of Tank:	Not reported
Primary Tank Material:	Not reported
Secondary Tank Material:	Not reported
Tank Interior Lining:	Not reported
Date Interior Lining Install:	Not reported
Date Closed:	1/15/1998
UST Close ID:	3083
Type Of Spill Protection:	Not reported
Date Alarm Overfill Protection Installed:	Not reported
Date Ball Float Overfill Protection Installed:	Not reported
Date Fill Tube Shut Overfill Protection Installed:	Not reported
Overfill Protection Exempt:	Not reported
Othr Tnk Corrosive Prtctn:	Not reported
Date Corrosive Prtctn Install:	Not reported
Tank Leak Detection (single walled):	Not reported
Tank Leak Detection (double wall):	Not reported
Estimated Date Last Used:	Not reported
Estimated Qty Of Substance Remaining:	Not reported
Tank Filled With Inert Material:	Not reported
Piping System Type (Underground):	Not reported
Piping System Type (Aboveground):	Not reported
Piping Construction (Underground):	Not reported
Piping Manufacturer (Underground):	Not reported
Piping Construction (Aboveground):	Not reported
Piping Manufacturer (Aboveground):	Not reported
Piping Material & Corrosion Protection (Underground):	Not reported
Piping Material & Corrosion Protection (Aboveground):	Not reported
Piping Leak Detection (Undrgrnd - Single Wall):	Not reported
Piping Leak Detection (2nd Contained):	Not reported
Piping Leak Detection (Emrgncy Gnrtrs):	Not reported
Pipe Integrity Test, Underground:	Not reported
Piping Leak Detection (Aboveground - Single Wall):	Not reported
Piping Leak Detection (Underground - 2nd Contained):	Not reported
Piping Leak Detection Underground (Emrgncy Gnrtrs):	Not reported
Pipe Integrity Test, Aboveground:	Not reported
Date Dispenser Containment Installed:	Not reported
Dispenser Containment Type:	Not reported
Date Certified (Tank Unit):	Not reported
Certified Date:	2/2/1998
Last Annual Monitoring Cert:	Not reported
2nd Containment Test:	Not reported
Spill Containment Present:	Not reported
Drop Tube Present:	Not reported
Striker Plate Present:	Not reported
Alarm Present:	Not reported
Ball Float Present:	Not reported
Fill Tube Present:	Not reported
Other Tank Leak Detection Present:	Not reported
Permit Status:	Not reported

Map ID
 Direction
 Distance
 Elevation

MAP FINDINGS

Site

Database(s)

EDR ID Number
 EPA ID Number

R90
East
1/8-1/4
0.168 mi.
888 ft.

GOLDEN GATE AUTO BODY
625 MARIPOSA ST
SAN FRANCISCO, CA 94107

RCRA NonGen / NLR

1024859548
CAL000426778

Site 1 of 7 in cluster R

Relative:
Lower
Actual:
18 ft.

RCRA Listings:		
Date Form Received by Agency:		20170413
Handler Name:	GOLDEN GATE AUTO BODY	
Handler Address:		625 MARIPOSA ST
Handler City,State,Zip:		SAN FRANCISCO, CA 94107
EPA ID:		CAL000426778
Contact Name:		JOHNSON NG
Contact Address:		625 MARIPOSA ST
Contact City,State,Zip:		SAN FRANCISCO, CA 94107
Contact Telephone:		415-875-9660
Contact Fax:		415-829-8605
Contact Email:		GOLDENGATEAUTOBODY@GMAIL.COM
Contact Title:		Not reported
EPA Region:		09
Land Type:		Not reported
Federal Waste Generator Description:		Not a generator, verified
Non-Notifier:		Not reported
Biennial Report Cycle:		Not reported
Accessibility:		Not reported
Active Site Indicator:		Handler Activities
State District Owner:		Not reported
State District:		Not reported
Mailing Address:		625 MARIPOSA ST
Mailing City,State,Zip:		SAN FRANCISCO, CA 94107
Owner Name:	JOHNSON NG	
Owner Type:		Other
Operator Name:	JOHNSON NG	
Operator Type:		Other
Short-Term Generator Activity:		No
Importer Activity:		No
Mixed Waste Generator:		No
Transporter Activity:		No
Transfer Facility Activity:		No
Recycler Activity with Storage:		No
Small Quantity On-Site Burner Exemption:		No
Smelting Melting and Refining Furnace Exemption:		No
Underground Injection Control:		No
Off-Site Waste Receipt:		No
Universal Waste Indicator:		Yes
Universal Waste Destination Facility:		Yes
Federal Universal Waste:		No
Active Site Fed-Reg Treatment Storage and Disposal Facility:		Not reported
Active Site Converter Treatment storage and Disposal Facility:		Not reported
Active Site State-Reg Treatment Storage and Disposal Facility:		Not reported
Active Site State-Reg Handler:		---
Federal Facility Indicator:		Not reported
Hazardous Secondary Material Indicator:		N
Sub-Part K Indicator:		Not reported
Commercial TSD Indicator:		No
Treatment Storage and Disposal Type:		Not reported
2018 GPRR Permit Baseline:		Not on the Baseline
2018 GPRR Renewals Baseline:		Not on the Baseline
Permit Renewals Workload Universe:		Not reported

Map ID
 Direction
 Distance
 Elevation

MAP FINDINGS

Site

Database(s)

EDR ID Number
 EPA ID Number

GOLDEN GATE AUTO BODY (Continued)

1024859548

Permit Workload Universe:	Not reported
Permit Progress Universe:	Not reported
Post-Closure Workload Universe:	Not reported
Closure Workload Universe:	Not reported
202 GPRA Corrective Action Baseline:	No
Corrective Action Workload Universe:	No
Subject to Corrective Action Universe:	No
Non-TSDFs Where RCRA CA has Been Imposed Universe:	No
TSDFs Potentially Subject to CA Under 3004 (u)/(v) Universe:	No
TSDFs Only Subject to CA under Discretionary Auth Universe:	No
Corrective Action Priority Ranking:	No NCAPS ranking
Environmental Control Indicator:	No
Institutional Control Indicator:	No
Human Exposure Controls Indicator:	N/A
Groundwater Controls Indicator:	N/A
Operating TSDF Universe:	Not reported
Full Enforcement Universe:	Not reported
Significant Non-Complier Universe:	No
Unaddressed Significant Non-Complier Universe:	No
Addressed Significant Non-Complier Universe:	No
Significant Non-Complier With a Compliance Schedule Universe:	No
Financial Assurance Required:	Not reported
Handler Date of Last Change:	20180907
Recognized Trader-Importer:	No
Recognized Trader-Exporter:	No
Importer of Spent Lead Acid Batteries:	No
Exporter of Spent Lead Acid Batteries:	No
Recycler Activity Without Storage:	No
Manifest Broker:	No
Sub-Part P Indicator:	No

Handler - Owner Operator:

Owner/Operator Indicator:	Owner
Owner/Operator Name: JOHNSON NG	
Legal Status:	Other
Date Became Current:	Not reported
Date Ended Current:	Not reported
Owner/Operator Address:	235 WOODROW
Owner/Operator City,State,Zip:	DALY CITY, CA 94014
Owner/Operator Telephone:	415-988-0728
Owner/Operator Telephone Ext:	Not reported
Owner/Operator Fax:	Not reported
Owner/Operator Email:	Not reported

Owner/Operator Indicator:	Operator
Owner/Operator Name: JOHNSON NG	
Legal Status:	Other
Date Became Current:	Not reported
Date Ended Current:	Not reported
Owner/Operator Address:	625 MARIPOSA ST
Owner/Operator City,State,Zip:	SAN FRANCISCO, CA 94107
Owner/Operator Telephone:	415-875-9660
Owner/Operator Telephone Ext:	Not reported
Owner/Operator Fax:	Not reported
Owner/Operator Email:	Not reported

Map ID
Direction
Distance
Elevation

MAP FINDINGS

Site

Database(s)

EDR ID Number
EPA ID Number

GOLDEN GATE AUTO BODY (Continued)

1024859548

Historic Generators:

Receive Date: 20170413
Handler Name: GOLDEN GATE AUTO BODY
Federal Waste Generator Description: Not a generator, verified
State District Owner: Not reported
Large Quantity Handler of Universal Waste: No
Recognized Trader Importer: No
Recognized Trader Exporter: No
Spent Lead Acid Battery Importer: No
Spent Lead Acid Battery Exporter: No
Current Record: Yes
Non Storage Recycler Activity: Not reported
Electronic Manifest Broker: Not reported

List of NAICS Codes and Descriptions:

NAICS Code: 811121
NAICS Description: AUTOMOTIVE BODY, PAINT, AND INTERIOR REPAIR AND MAINTENANCE

Facility Has Received Notices of Violations:

Violations: No Violations Found

Evaluation Action Summary:

Evaluations: No Evaluations Found

R91
East
1/8-1/4
0.168 mi.
888 ft.

GOLDEN GATE AUTO BODY
625 MARIPOSA ST
SAN FRANCISCO, CA 94107

RCRA NonGen / NLR

1024871709
CAL000440355

Site 2 of 7 in cluster R

Relative:
Lower
Actual:
18 ft.

RCRA Listings:

Date Form Received by Agency: 20181027
Handler Name: GOLDEN GATE AUTO BODY
Handler Address: 625 MARIPOSA ST
Handler City,State,Zip: SAN FRANCISCO, CA 94107
EPA ID: CAL000440355
Contact Name: WINNIE TRAN
Contact Address: 625 MARIPOSA ST
Contact City,State,Zip: SAN FRANCISCO, CA 94107
Contact Telephone: 415-806-5202
Contact Fax: Not reported
Contact Email: Not reported
Contact Title: Not reported
EPA Region: 09
Land Type: Not reported
Federal Waste Generator Description: Not a generator, verified
Non-Notifier: Not reported
Biennial Report Cycle: Not reported
Accessibility: Not reported
Active Site Indicator: Handler Activities
State District Owner: Not reported
State District: Not reported
Mailing Address: 625 MARIPOSA ST
Mailing City,State,Zip: SAN FRANCISCO, CA 94107
Owner Name: WINNIE TRAN

Map ID
 Direction
 Distance
 Elevation

MAP FINDINGS

Site

Database(s)

EDR ID Number
 EPA ID Number

GOLDEN GATE AUTO BODY (Continued)

1024871709

Owner Type:		Other
Operator Name:	WINNIE TRAN	
Operator Type:		Other
Short-Term Generator Activity:		No
Importer Activity:		No
Mixed Waste Generator:		No
Transporter Activity:		No
Transfer Facility Activity:		No
Recycler Activity with Storage:		No
Small Quantity On-Site Burner Exemption:		No
Smelting Melting and Refining Furnace Exemption:		No
Underground Injection Control:		No
Off-Site Waste Receipt:		No
Universal Waste Indicator:		Yes
Universal Waste Destination Facility:		Yes
Federal Universal Waste:		No
Active Site Fed-Reg Treatment Storage and Disposal Facility:		Not reported
Active Site Converter Treatment storage and Disposal Facility:		Not reported
Active Site State-Reg Treatment Storage and Disposal Facility:		Not reported
Active Site State-Reg Handler:		---
Federal Facility Indicator:		Not reported
Hazardous Secondary Material Indicator:		N
Sub-Part K Indicator:		Not reported
Commercial TSD Indicator:		No
Treatment Storage and Disposal Type:		Not reported
2018 GPRA Permit Baseline:		Not on the Baseline
2018 GPRA Renewals Baseline:		Not on the Baseline
Permit Renewals Workload Universe:		Not reported
Permit Workload Universe:		Not reported
Permit Progress Universe:		Not reported
Post-Closure Workload Universe:		Not reported
Closure Workload Universe:		Not reported
202 GPRA Corrective Action Baseline:		No
Corrective Action Workload Universe:		No
Subject to Corrective Action Universe:		No
Non-TSDs Where RCRA CA has Been Imposed Universe:		No
TSDs Potentially Subject to CA Under 3004 (u)/(v) Universe:		No
TSDs Only Subject to CA under Discretionary Auth Universe:		No
Corrective Action Priority Ranking:		No NCAPS ranking
Environmental Control Indicator:		No
Institutional Control Indicator:		No
Human Exposure Controls Indicator:		N/A
Groundwater Controls Indicator:		N/A
Operating TSD Universe:		Not reported
Full Enforcement Universe:		Not reported
Significant Non-Complier Universe:		No
Unaddressed Significant Non-Complier Universe:		No
Addressed Significant Non-Complier Universe:		No
Significant Non-Complier With a Compliance Schedule Universe:		No
Financial Assurance Required:	Not reported	
Handler Date of Last Change:		20181120
Recognized Trader-Importer:		No
Recognized Trader-Exporter:		No
Importer of Spent Lead Acid Batteries:		No
Exporter of Spent Lead Acid Batteries:		No
Recycler Activity Without Storage:		No
Manifest Broker:		No

Map ID
Direction
Distance
Elevation

MAP FINDINGS

Site

Database(s)

EDR ID Number
EPA ID Number

GOLDEN GATE AUTO BODY (Continued)

1024871709

Sub-Part P Indicator: No

Handler - Owner Operator:
Owner/Operator Indicator: Operator
Owner/Operator Name: WINNIE TRAN
Legal Status: Other
Date Became Current: Not reported
Date Ended Current: Not reported
Owner/Operator Address: 625 MARIPOSA ST
Owner/Operator City,State,Zip: SAN FRANCISCO, CA 94107
Owner/Operator Telephone: 415-806-5202
Owner/Operator Telephone Ext: Not reported
Owner/Operator Fax: Not reported
Owner/Operator Email: Not reported

Owner/Operator Indicator: Owner
Owner/Operator Name: WINNIE TRAN
Legal Status: Other
Date Became Current: Not reported
Date Ended Current: Not reported
Owner/Operator Address: 625 MARIPOSA ST
Owner/Operator City,State,Zip: SAN FRANCISCO, CA 94107
Owner/Operator Telephone: 415-806-5202
Owner/Operator Telephone Ext: Not reported
Owner/Operator Fax: Not reported
Owner/Operator Email: Not reported

Historic Generators:
Receive Date: 20181027
Handler Name: GOLDEN GATE AUTO BODY
Federal Waste Generator Description: Not a generator, verified
State District Owner: Not reported
Large Quantity Handler of Universal Waste: No
Recognized Trader Importer: No
Recognized Trader Exporter: No
Spent Lead Acid Battery Importer: No
Spent Lead Acid Battery Exporter: No
Current Record: Yes
Non Storage Recycler Activity: Not reported
Electronic Manifest Broker: Not reported

List of NAICS Codes and Descriptions:
NAICS Code: 811111
NAICS Description: GENERAL AUTOMOTIVE REPAIR

Facility Has Received Notices of Violations:
Violations: No Violations Found

Evaluation Action Summary:
Evaluations: No Evaluations Found

Map ID
Direction
Distance
Elevation

MAP FINDINGS

EDR ID Number
EPA ID Number

Site

Database(s)

R92
East
1/8-1/4
0.168 mi.
888 ft.

GOLDEN GATE AUTO BODY
625 MARIPOSA ST
SAN FRANCISCO, CA 94107

Site 3 of 7 in cluster R

CERS HAZ WASTE
CUPA Listings
HAZNET
CERS
HWTS

S120629016
N/A

Relative:
Lower
Actual:
18 ft.

CERS HAZ WASTE:

Name: GOLDEN GATE AUTO BODY
Address: 625 MARIPOSA ST
City,State,Zip: SAN FRANCISCO, CA 94107
Site ID: 119426
CERS ID: 10059979
CERS Description: Hazardous Waste Generator

CUPA SAN FRANCISCO CO:

Name: GOLDEN GATE AUTO BODY
Address: 625 MARIPOSA ST
City,State,Zip: SAN FRANCISCO, CA 94107
Facility ID: 34725
Census Tract: 226
District: 5
Number of Tanks: 0

HAZNET:

Name: GOLDEN GATE AUTO BODY
Address: 625 MARIPOSA ST
Address 2: Not reported
City,State,Zip: SAN FRANCISCO, CA 94107
Contact: WINNIE TRAN
Telephone: 4158759660
Mailing Name: Not reported
Mailing Address: 625 MARIPOSA ST

Year: 2021
Gepaid: CAL000440355
TSD EPA ID: CAD028409019
CA Waste Code: 213 - Hydrocarbon solvents (benzene, hexane, Stoddard, Etc.)
Disposal Method: H141 - Storage, Bulking, And/Or Transfer Off Site--No Treatment/Reovery (H010-H129) Or (H131-H135)
Tons: 0.1251

Year: 2020
Gepaid: CAL000440355
TSD EPA ID: CAD008252405
CA Waste Code: 223 - Unspecified oil-containing waste
Disposal Method: H141 - Storage, Bulking, And/Or Transfer Off Site--No Treatment/Reovery (H010-H129) Or (H131-H135)
Tons: 0.1251

Year: 2019
Gepaid: CAL000440355
TSD EPA ID: CAD008252405
CA Waste Code: 214 - Unspecified solvent mixture
Disposal Method: H061 - Fuel Blending Prior To Energy Recovery At Another Site
Tons: 0.32400

Year: 2019
Gepaid: CAL000440355

Map ID
Direction
Distance
Elevation

MAP FINDINGS

Site

Database(s)

EDR ID Number
EPA ID Number

GOLDEN GATE AUTO BODY (Continued)

S120629016

TSD EPA ID: CAD008252405
CA Waste Code: 223 - Unspecified oil-containing waste
Disposal Method: H141 - Storage, Bulking, And/Or Transfer Off Site--No Treatment/Reovery (H010-H129) Or (H131-H135)
Tons: 0.12510

Year: 2019
Gepaid: CAL000440355
TSD EPA ID: CAD008252405
CA Waste Code: 223 - Unspecified oil-containing waste
Disposal Method: H061 - Fuel Blending Prior To Energy Recovery At Another Site
Tons: 0.12510

Year: 2018
Gepaid: CAL000426778
TSD EPA ID: CAD008252405
CA Waste Code: 214 - Unspecified solvent mixture
Disposal Method: H061 - Fuel Blending Prior To Energy Recovery At Another Site
Tons: 0.21600

Year: 2018
Gepaid: CAL000426778
TSD EPA ID: CAD008252405
CA Waste Code: 221 - Waste oil and mixed oil
Disposal Method: H061 - Fuel Blending Prior To Energy Recovery At Another Site
Tons: 0.00000

Detail Two:

Year: 2020
EM Manifest ID: 861010
Shipment Date: 12/3/2019
Receipt Date: 12/10/2019
Manifest Number: 013188983FLE
Generator EPA ID: CAL000440355
Name: GOLDEN GATE AUTO BODY
Address: 625 MARIPOSA ST
Address 2: Not reported
City: SAN FRANCISCO
Zip: 94107
Telephone: 800-798-7753
Contact: Not reported
Contact Telephone: 415-806-5202
Transporter 1 EPA ID: CAR000245050
Transporter 1 Emergency Number: Not reported
Transporter 2 EPA ID: CAR000187922
Transporter 2 Emergency Number: Not reported
TSDF EPA ID: CAD008252405
TSDF Name: PACIFIC RESOURCE RECOVERY SERVICES INC
TSDF Address 1: 3150 EAST PICO BLVD
TSDF Address 2: Not reported
TSDF City: LOS ANGELES
TSDF Zip: 90023-0000
TSDF Telephone: Not reported

Federal:

Year: 2020

Map ID
Direction
Distance
Elevation

MAP FINDINGS

Site

Database(s)

EDR ID Number
EPA ID Number

GOLDEN GATE AUTO BODY (Continued)

S120629016

EM Manifest ID: 861010
Generator EPA ID: CAL000440355
Shipment Date: 2019-12-03
Manifest Number: 013188983FLE
Line Number: 1
Method Code: H061
Quantity Tons: 0.10800
Quantity Waste: 30.000000
Quantity Unit: G
Number of Containers: 1
Type of Container: Metal drums, barrels, kegs
Quantity Type: Gallons
Federal Code: D001

Year: 2020
EM Manifest ID: 861010
Generator EPA ID: CAL000440355
Shipment Date: 2019-12-03
Manifest Number: 013188983FLE
Line Number: 1
Method Code: H061
Quantity Tons: 0.10800
Quantity Waste: 30.000000
Quantity Unit: G
Number of Containers: 1
Type of Container: Metal drums, barrels, kegs
Quantity Type: Gallons
Federal Code: F003

Year: 2020
EM Manifest ID: 861010
Generator EPA ID: CAL000440355
Shipment Date: 2019-12-03
Manifest Number: 013188983FLE
Line Number: 1
Method Code: H061
Quantity Tons: 0.10800
Quantity Waste: 30.000000
Quantity Unit: G
Number of Containers: 1
Type of Container: Metal drums, barrels, kegs
Quantity Type: Gallons
Federal Code: F005

State:
Year: 2020
EM Manifest ID: 861010
Generator EPA ID: CAL000440355
Shipment Date: 2019-12-03
Manifest Number: 013188983FLE
Line Number: 1
Method Code: H061
Quantity Tons: 0.10800
Quantity Waste: 30.000000
Quantity Unit: G
Number of Containers: 1
Type of Container: Metal drums, barrels, kegs

Map ID
Direction
Distance
Elevation

MAP FINDINGS

Site

Database(s)

EDR ID Number
EPA ID Number

GOLDEN GATE AUTO BODY (Continued)

S120629016

Quantity Type:	Gallons
State Code:	214
Year:	2020
EM Manifest ID:	885468
Shipment Date:	12/17/2019
Receipt Date:	12/23/2019
Manifest Number:	013189023FLE
Generator EPA ID:	CAL000440355
Name:	GOLDEN GATE AUTO BODY
Address:	625 MARIPOSA ST
Address 2:	Not reported
City:	SAN FRANCISCO
Zip:	94107
Telephone:	800-798-7753
Contact:	Not reported
Contact Telephone:	415-806-5202
Transporter 1 EPA ID:	CAR000245050
Transporter 1 Emergency Number:	Not reported
Transporter 2 EPA ID:	CAR000187922
Transporter 2 Emergency Number:	Not reported
TSDf EPA ID:	CAD008252405
TSDf Name:	PACIFIC RESOURCE RECOVERY SERVICES INC
TSDf Address 1:	3150 EAST PICO BLVD
TSDf Address 2:	Not reported
TSDf City:	LOS ANGELES
TSDf Zip:	90023-0000
TSDf Telephone:	Not reported
State:	
Year:	2020
EM Manifest ID:	885468
Generator EPA ID:	CAL000440355
Shipment Date:	2019-12-17
Manifest Number:	013189023FLE
Line Number:	1
Method Code:	H141
Quantity Tons:	0.12510
Quantity Waste:	30.000000
Quantity Unit:	G
Number of Containers:	1
Type of Container:	Metal drums, barrels, kegs
Quantity Type:	Gallons
State Code:	223
Year:	2020
EM Manifest ID:	9f511a8a-4a9f-460c-9f7b-1ae8b1fd9a5a
Shipment Date:	11/10/2020
Receipt Date:	11/16/2020
Manifest Number:	013941697FLE
Generator EPA ID:	CAL000440355
Name:	GOLDEN GATE AUTO BODY
Address:	625 MARIPOSA ST
Address 2:	Not reported
City:	SAN FRANCISCO
Zip:	94107

Map ID
Direction
Distance
Elevation

MAP FINDINGS

Site

Database(s)

EDR ID Number
EPA ID Number

GOLDEN GATE AUTO BODY (Continued)

S120629016

Telephone: 800-798-7753
Contact: WINNIE TRAN
Contact Telephone: 415-806-5202
Transporter 1 EPA ID: CAR000245050
Transporter 1 Emergency Number: Not reported
Transporter 2 EPA ID: CAR000187922
Transporter 2 Emergency Number: Not reported
TSDF EPA ID: CAD008252405
TSDF Name: PACIFIC RESOURCE RECOVERY SERVICES INC
TSDF Address 1: EAST PICO BLVD
TSDF Address 2: Not reported
TSDF City: LOS ANGELES
TSDF Zip: 90023-0000
TSDF Telephone: Not reported

State:
Year: 2020
EM Manifest ID: 9f511a8a-4a9f-460c-9f7b-1ae8b1fd9a5a
Generator EPA ID: CAL000440355
Shipment Date: 2020-11-10
Manifest Number: 013941697FLE
Line Number: 1
Method Code: H141
Quantity Tons: 0.12510
Quantity Waste: 30.000000
Quantity Unit: G
Number of Containers: 1
Type of Container: Metal drums, barrels, kegs
Quantity Type: Gallons
State Code: 223

Detail Two:
Year: 2019
EM Manifest ID: 753376
Shipment Date: 8/20/2019
Receipt Date: 8/29/2019
Manifest Number: 013187717FLE
Generator EPA ID: CAL000440355
Name: GOLDEN GATE AUTO BODY
Address: 625 MARIPOSA ST
Address 2: Not reported
City: SAN FRANCISCO
Zip: 94107
Telephone: 800-798-7753
Contact: Not reported
Contact Telephone: 415-806-5202
Transporter 1 EPA ID: CAR000245050
Transporter 1 Emergency Number: Not reported
Transporter 2 EPA ID: CAR000009910
Transporter 2 Emergency Number: Not reported
TSDF EPA ID: CAD008252405
TSDF Name: PACIFIC RESOURCE RECOVERY SERVICES INC
TSDF Address 1: 3150 EAST PICO BLVD
TSDF Address 2: Not reported
TSDF City: LOS ANGELES
TSDF Zip: 90023-0000

Map ID
Direction
Distance
Elevation

MAP FINDINGS

Site

Database(s)

EDR ID Number
EPA ID Number

GOLDEN GATE AUTO BODY (Continued)

S120629016

TSDF Telephone:	Not reported
Federal:	
Year:	2019
EM Manifest ID:	753376
Generator EPA ID:	CAL000440355
Shipment Date:	2019-08-20
Manifest Number:	013187717FLE
Line Number:	1
Method Code:	H061
Quantity Tons:	0.21600
Quantity Waste:	60.000000
Quantity Unit:	G
Number of Containers:	2
Type of Container:	Metal drums, barrels, kegs
Quantity Type:	Gallons
Federal Code:	D001
Year:	2019
EM Manifest ID:	753376
Generator EPA ID:	CAL000440355
Shipment Date:	2019-08-20
Manifest Number:	013187717FLE
Line Number:	1
Method Code:	H061
Quantity Tons:	0.21600
Quantity Waste:	60.000000
Quantity Unit:	G
Number of Containers:	2
Type of Container:	Metal drums, barrels, kegs
Quantity Type:	Gallons
Federal Code:	F003
Year:	2019
EM Manifest ID:	753376
Generator EPA ID:	CAL000440355
Shipment Date:	2019-08-20
Manifest Number:	013187717FLE
Line Number:	1
Method Code:	H061
Quantity Tons:	0.21600
Quantity Waste:	60.000000
Quantity Unit:	G
Number of Containers:	2
Type of Container:	Metal drums, barrels, kegs
Quantity Type:	Gallons
Federal Code:	F005
State:	
Year:	2019
EM Manifest ID:	753376
Generator EPA ID:	CAL000440355
Shipment Date:	2019-08-20
Manifest Number:	013187717FLE
Line Number:	1
Method Code:	H061
Quantity Tons:	0.21600

Map ID
Direction
Distance
Elevation

MAP FINDINGS

Site

Database(s)

EDR ID Number
EPA ID Number

GOLDEN GATE AUTO BODY (Continued)

S120629016

Quantity Waste: 60.000000
Quantity Unit: G
Number of Containers: 2
Type of Container: Metal drums, barrels, kegs
Quantity Type: Gallons
State Code: 214

Year: 2019
EM Manifest ID: 35700
Shipment Date: 2/18/2019
Receipt Date: 2/26/2019
Manifest Number: 013187269FLE
Generator EPA ID: CAL000440355
Name: GOLDEN GATE AUTO BODY
Address: 625 MARIPOSA ST
Address 2: Not reported
City: SAN FRANCISCO
Zip: 94107
Telephone: 800-798-7753
Contact: Not reported
Contact Telephone: 415-806-5202
Transporter 1 EPA ID: CAR000245050
Transporter 1 Emergency Number: Not reported
Transporter 2 EPA ID: CAR000009910
Transporter 2 Emergency Number: Not reported
TSDf EPA ID: CAD008252405
TSDf Name: PACIFIC RESOURCE RECOVERY SERVICES INC
TSDf Address 1: 3150 EAST PICO BLVD
TSDf Address 2: Not reported
TSDf City: LOS ANGELES
TSDf Zip: 90023-0000
TSDf Telephone: Not reported

State:

Year: 2019
EM Manifest ID: 35700
Generator EPA ID: CAL000440355
Shipment Date: 2019-02-18
Manifest Number: 013187269FLE
Line Number: 1
Method Code: H061
Quantity Tons: 0.12510
Quantity Waste: 30.000000
Quantity Unit: G
Number of Containers: 1
Type of Container: Metal drums, barrels, kegs
Quantity Type: Gallons
State Code: 223

Detail Two:

Year: 2018
EM Manifest ID: 017051403JJK20170802_D_1
Shipment Date: 8/2/2017
Receipt Date: 8/15/2017
Manifest Number: 017051403JJK

Map ID
Direction
Distance
Elevation

MAP FINDINGS

Site

Database(s)

EDR ID Number
EPA ID Number

GOLDEN GATE AUTO BODY (Continued)

S120629016

Generator EPA ID: CAL000426778
Name: GOLDEN GATE AUTO BODY
Address: Not reported
Address 2: Not reported
City: Not reported
Zip: Not reported
Telephone: Not reported
Contact: Not reported
Contact Telephone: Not reported
Transporter 1 EPA ID: CAR000245050
Transporter 1 Emergency Number: Not reported
Transporter 2 EPA ID: CAR000009910
Transporter 2 Emergency Number: Not reported
TSDf EPA ID: CAD008252405
TSDf Name: PACIFIC RESOURCE RECOVERY SERVICES
TSDf Address 1: Not reported
TSDf Address 2: Not reported
TSDf City: Not reported
TSDf Zip: Not reported
TSDf Telephone: Not reported

Federal:

Year: 2018
EM Manifest ID: 017051403JJK20170802_D_1
Generator EPA ID: CAL000426778
Shipment Date: 2017-08-02
Manifest Number: 017051403JJK
Line Number: 1
Method Code: H061
Quantity Tons: 0.21600
Quantity Waste: 60.000000
Quantity Unit: G
Number of Containers: 2
Type of Container: NULL
Quantity Type: NULL
Federal Code: D001

Year: 2018
EM Manifest ID: 017051403JJK20170802_D_1
Generator EPA ID: CAL000426778
Shipment Date: 2017-08-02
Manifest Number: 017051403JJK
Line Number: 1
Method Code: H061
Quantity Tons: 0.21600
Quantity Waste: 60.000000
Quantity Unit: G
Number of Containers: 2
Type of Container: NULL
Quantity Type: NULL
Federal Code: F003

Year: 2018
EM Manifest ID: 017051403JJK20170802_D_1
Generator EPA ID: CAL000426778
Shipment Date: 2017-08-02
Manifest Number: 017051403JJK
Line Number: 1

Map ID
Direction
Distance
Elevation

MAP FINDINGS

Site

Database(s)

EDR ID Number
EPA ID Number

GOLDEN GATE AUTO BODY (Continued)

S120629016

Method Code:	H061
Quantity Tons:	0.21600
Quantity Waste:	60.000000
Quantity Unit:	G
Number of Containers:	2
Type of Container:	NULL
Quantity Type:	NULL
Federal Code:	F005
State:	
Year:	2018
EM Manifest ID:	017051403JJK20170802_D_1
Generator EPA ID:	CAL000426778
Shipment Date:	2017-08-02
Manifest Number:	017051403JJK
Line Number:	1
Method Code:	H061
Quantity Tons:	0.21600
Quantity Waste:	60.000000
Quantity Unit:	G
Number of Containers:	2
Type of Container:	NULL
Quantity Type:	NULL
State Code:	214
Year:	
Year:	2018
EM Manifest ID:	011126837FLE20180330_D_1
Shipment Date:	3/30/2018
Receipt Date:	4/10/2018
Manifest Number:	011126837FLE
Generator EPA ID:	CAL000426778
Name:	GOLDEN GATE AUTO BODY
Address:	Not reported
Address 2:	Not reported
City:	Not reported
Zip:	Not reported
Telephone:	Not reported
Contact:	Not reported
Contact Telephone:	Not reported
Transporter 1 EPA ID:	CAR000245050
Transporter 1 Emergency Number:	Not reported
Transporter 2 EPA ID:	CAR000187922
Transporter 2 Emergency Number:	Not reported
TSDf EPA ID:	CAD008252405
TSDf Name:	PACIFIC RESOURCE RECOVERY SERVICES
TSDf Address 1:	Not reported
TSDf Address 2:	Not reported
TSDf City:	Not reported
TSDf Zip:	Not reported
TSDf Telephone:	Not reported
Federal:	
Year:	2018
EM Manifest ID:	011126837FLE20180330_D_1
Generator EPA ID:	CAL000426778
Shipment Date:	2018-03-30

Map ID
Direction
Distance
Elevation

MAP FINDINGS

Site

Database(s)

EDR ID Number
EPA ID Number

GOLDEN GATE AUTO BODY (Continued)

S120629016

Manifest Number: 011126837FLE
Line Number: 1
Method Code: H061
Quantity Tons: 0.10800
Quantity Waste: 30.000000
Quantity Unit: G
Number of Containers: 1
Type of Container: NULL
Quantity Type: NULL
Federal Code: D001

Year: 2018
EM Manifest ID: 011126837FLE20180330_D_1
Generator EPA ID: CAL000426778
Shipment Date: 2018-03-30
Manifest Number: 011126837FLE
Line Number: 1
Method Code: H061
Quantity Tons: 0.10800
Quantity Waste: 30.000000
Quantity Unit: G
Number of Containers: 1
Type of Container: NULL
Quantity Type: NULL
Federal Code: F003

Year: 2018
EM Manifest ID: 011126837FLE20180330_D_1
Generator EPA ID: CAL000426778
Shipment Date: 2018-03-30
Manifest Number: 011126837FLE
Line Number: 1
Method Code: H061
Quantity Tons: 0.10800
Quantity Waste: 30.000000
Quantity Unit: G
Number of Containers: 1
Type of Container: NULL
Quantity Type: NULL
Federal Code: F005

State:
Year: 2018
EM Manifest ID: 011126837FLE20180330_D_1
Generator EPA ID: CAL000426778
Shipment Date: 2018-03-30
Manifest Number: 011126837FLE
Line Number: 1
Method Code: H061
Quantity Tons: 0.10800
Quantity Waste: 30.000000
Quantity Unit: G
Number of Containers: 1
Type of Container: NULL
Quantity Type: NULL
State Code: 214

Map ID
Direction
Distance
Elevation

MAP FINDINGS

Site

Database(s)

EDR ID Number
EPA ID Number

GOLDEN GATE AUTO BODY (Continued)

S120629016

Year: 2018
EM Manifest ID: 011126837FLE20180330_D_1
Generator EPA ID: CAL000426778
Shipment Date: 2018-03-30
Manifest Number: 011126837FLE
Line Number: 2
Method Code: H061
Quantity Tons: 0.11400
Quantity Waste: 30.000000
Quantity Unit: G
Number of Containers: 1
Type of Container: NULL
Quantity Type: NULL
State Code: 221

CERS:

Name: GIANNINI'S AUTO BODY
Address: 625 MARIPOSA STREET
City,State,Zip: SAN FRANCISCO, CA 94107-2514
Site ID: 470005
CERS ID: 110038010942
CERS Description: US EPA Air Emission Inventory System (EIS)

Affiliation:

Affiliation Type Desc: Environmental Contact
Entity Name: mike giannini
Entity Title: Not reported
Affiliation Address: 625 MARIPOSA ST
Affiliation City: SANFRANCISCO
Affiliation State: Not reported
Affiliation Country: Not reported
Affiliation Zip: Not reported
Affiliation Phone: ,

Affiliation Type Desc: Property Owner
Entity Name: BILL HADACE
Entity Title: Not reported
Affiliation Address: 240 12ST
Affiliation City: SANFRANCISCO
Affiliation State: Not reported
Affiliation Country: Not reported
Affiliation Zip: Not reported
Affiliation Phone: ,

Name: GOLDEN GATE AUTO BODY
Address: 625 MARIPOSA ST
City,State,Zip: SAN FRANCISCO, CA 94107
Site ID: 119426
CERS ID: 10059979
CERS Description: Chemical Storage Facilities

Violations:

Site ID: 119426
Site Name: Golden Gate Auto Body
Violation Date: 12-05-2013
Citation: 19 CCR 4 2729.5 - California Code of Regulations, Title 19, Chapter 4,

Map ID
Direction
Distance
Elevation

MAP FINDINGS

Site

Database(s)

EDR ID Number
EPA ID Number

GOLDEN GATE AUTO BODY (Continued)

S120629016

Section(s) 2729.5
Violation Description: Failure to submit inventory reports (Activities, Owner/Operator, Hazardous Materials Descriptions and Map pages, if required. Documentation must be resubmitted (for facilities which exceed EPCRA thresholds) or re-certified (for facilities which do not exceed EPCRA thresholds) by March 1.

Violation Notes: Returned to compliance on 06/30/2014. See next inspection.

Violation Division: San Francisco City & County Public Health Dept

Violation Program: HMRRP

Violation Source: CERS,

Site ID: 119426

Site Name: Golden Gate Auto Body

Violation Date: 12-05-2013

Citation: HSC 6.95 25505(a) - California Health and Safety Code, Chapter 6.95, Section(s) 25505(a)

Violation Description: Owner/Operator failed to complete and/or submit a Hazardous Materials Business Plan when storing hazardous materials at or above the thresholds quantities of 55 gallons/500 lbs/200 cubic feet.

Violation Notes: Returned to compliance on 06/30/2014. See next inspection.

Violation Division: San Francisco City & County Public Health Dept

Violation Program: HMRRP

Violation Source: CERS,

Site ID: 119426

Site Name: Golden Gate Auto Body

Violation Date: 05-10-2017

Citation: HSC 6.95 25508(a)(1) - California Health and Safety Code, Chapter 6.95, Section(s) 25508(a)(1)

Violation Description: Failure to complete and electronically submit hazardous material inventory information for all reportable hazardous materials on site at or above reportable quantities.

Violation Notes: Returned to compliance on 05/10/2017.

Violation Division: San Francisco City & County Public Health Dept

Violation Program: HMRRP

Violation Source: CERS,

Site ID: 119426

Site Name: Golden Gate Auto Body

Violation Date: 11-10-2021

Citation: HSC 6.95 25508(a)(3) - California Health and Safety Code, Chapter 6.95, Section(s) 25508(a)(3)

Violation Description: Failure to complete and electronically submit a site map with all required content.

Violation Notes: Returned to compliance on 12/17/2021.

Violation Division: San Francisco City & County Public Health Dept

Violation Program: HMRRP

Violation Source: CERS,

Site ID: 119426

Site Name: Golden Gate Auto Body

Violation Date: 11-10-2021

Citation: HSC 6.95 25508(a)(3) - California Health and Safety Code, Chapter 6.95, Section(s) 25508(a)(3)

Violation Description: Failure to complete and electronically submit hazardous material inventory information for all reportable hazardous materials on site at or above reportable quantities.

Map ID
Direction
Distance
Elevation

MAP FINDINGS

Site

Database(s)

EDR ID Number
EPA ID Number

GOLDEN GATE AUTO BODY (Continued)

S120629016

Violation Notes: Returned to compliance on 12/17/2021.
Violation Division: San Francisco City & County Public Health Dept
Violation Program: HMRRP
Violation Source: CERS,

Site ID: 119426
Site Name: Golden Gate Auto Body
Violation Date: 05-10-2017
Citation: HSC 6.95 25508(a)(1) - California Health and Safety Code, Chapter 6.95, Section(s) 25508(a)(1)
Violation Description: Failure to electronically submit the training program in safety procedures when not meeting the agricultural handler exemption requirements.

Violation Notes: Returned to compliance on 05/10/2017.
Violation Division: San Francisco City & County Public Health Dept
Violation Program: HMRRP
Violation Source: CERS,

Site ID: 119426
Site Name: Golden Gate Auto Body
Violation Date: 05-10-2017
Citation: HSC 6.95 25505(a)(4) - California Health and Safety Code, Chapter 6.95, Section(s) 25505(a)(4)
Violation Description: Failure to provide initial and annual training to all employees in safety procedures in the event of a release or threatened release of a hazardous material or failure to document and maintain training records for a minimum of three years.

Violation Notes: Returned to compliance on 07/24/2017.
Violation Division: San Francisco City & County Public Health Dept
Violation Program: HMRRP
Violation Source: CERS,

Site ID: 119426
Site Name: Golden Gate Auto Body
Violation Date: 05-10-2017
Citation: HSC 6.95 25508(a)(1) - California Health and Safety Code, Chapter 6.95, Section(s) 25508(a)(1)
Violation Description: Failure to electronically submit the emergency response plan and procedures when not meeting the agricultural handler exemption requirements.

Violation Notes: Returned to compliance on 05/10/2017.
Violation Division: San Francisco City & County Public Health Dept
Violation Program: HMRRP
Violation Source: CERS,

Site ID: 119426
Site Name: Golden Gate Auto Body
Violation Date: 12-11-2013
Citation: 19 CCR 4 2729.5 - California Code of Regulations, Title 19, Chapter 4, Section(s) 2729.5
Violation Description: Failure to submit inventory reports (Activities, Owner/Operator, Hazardous Materials Descriptions and Map pages, if required. Documentation must be resubmitted (for facilities which exceed EPCRA thresholds) or re-certified (for facilities which do not exceed EPCRA thresholds) by March 1.

Violation Notes: Returned to compliance on 02/13/2014.
Violation Division: San Francisco City & County Public Health Dept

Map ID
Direction
Distance
Elevation

MAP FINDINGS

Site

Database(s)

EDR ID Number
EPA ID Number

GOLDEN GATE AUTO BODY (Continued)

S120629016

Violation Program: HMRRP
Violation Source: CERS,

Site ID: 119426
Site Name: Golden Gate Auto Body
Violation Date: 11-10-2021
Citation: 22 CCR 12 66262.40(a) - California Code of Regulations, Title 22, Chapter 12, Section(s) 66262.40(a)
Violation Description: Failure to keep a copy of each properly signed manifest for at least three years from the date the waste was accepted by the initial transporter. The manifest signed at the time the waste was accepted for transport shall be kept until receiving a signed copy from the designated facility which received the waste.
Violation Notes: Returned to compliance on 12/17/2021.
Violation Division: San Francisco City & County Public Health Dept
Violation Program: HW
Violation Source: CERS,

Site ID: 119426
Site Name: Golden Gate Auto Body
Violation Date: 12-11-2013
Citation: HSC 6.95 25505(a) - California Health and Safety Code, Chapter 6.95, Section(s) 25505(a)
Violation Description: Owner/Operator failed to complete and/or submit a Hazardous Materials Business Plan when storing hazardous materials at or above the thresholds quantities of 55 gallons/500 lbs/200 cubic feet.
Violation Notes: Returned to compliance on 02/13/2014.
Violation Division: San Francisco City & County Public Health Dept
Violation Program: HMRRP
Violation Source: CERS,

Site ID: 119426
Site Name: Golden Gate Auto Body
Violation Date: 05-10-2017
Citation: HSC 6.95 25508(a)(1) - California Health and Safety Code, Chapter 6.95, Section(s) 25508(a)(1)
Violation Description: Failure to establish and electronically submit an adequate training program in safety procedures in the event of a release or threatened release of a hazardous material.
Violation Notes: Returned to compliance on 07/24/2017.
Violation Division: San Francisco City & County Public Health Dept
Violation Program: HMRRP
Violation Source: CERS,

Site ID: 119426
Site Name: Golden Gate Auto Body
Violation Date: 12-11-2013
Citation: 19 CCR 4 2729.2(a)(1) - California Code of Regulations, Title 19, Chapter 4, Section(s) 2729.2(a)(1)
Violation Description: Owner/Operator failed to complete and/or submit the Business Activities Page and/or Business Owner Operator Identification Page.
Violation Notes: Returned to compliance on 02/13/2014.
Violation Division: San Francisco City & County Public Health Dept
Violation Program: HMRRP
Violation Source: CERS,

Site ID: 119426

Map ID
Direction
Distance
Elevation

MAP FINDINGS

Site

Database(s)

EDR ID Number
EPA ID Number

GOLDEN GATE AUTO BODY (Continued)

S120629016

Site Name: Golden Gate Auto Body
Violation Date: 12-05-2013
Citation: 19 CCR 4 2729.2(a)(1) - California Code of Regulations, Title 19, Chapter 4, Section(s) 2729.2(a)(1)
Violation Description: Owner/Operator failed to complete and/or submit the Business Activities Page and/or Business Owner Operator Identification Page.
Violation Notes: Returned to compliance on 06/30/2014. See next inspection.
Violation Division: San Francisco City & County Public Health Dept
Violation Program: HMRRP
Violation Source: CERS,

Evaluation:

Eval General Type: Compliance Evaluation Inspection
Eval Date: 10-18-2018
Violations Found: No
Eval Type: Routine done by local agency
Eval Notes: Not reported
Eval Division: San Francisco City & County Public Health Dept
Eval Program: HW
Eval Source: CERS,

Eval General Type: Other/Unknown
Eval Date: 12-05-2013
Violations Found: Yes
Eval Type: Other, not routine, done by local agency
Eval Notes: Not reported
Eval Division: San Francisco City & County Public Health Dept
Eval Program: HMRRP
Eval Source: CERS,

Eval General Type: Compliance Evaluation Inspection
Eval Date: 05-10-2017
Violations Found: Yes
Eval Type: Routine done by local agency
Eval Notes: Not reported
Eval Division: San Francisco City & County Public Health Dept
Eval Program: HMRRP
Eval Source: CERS,

Eval General Type: Compliance Evaluation Inspection
Eval Date: 11-10-2021
Violations Found: Yes
Eval Type: Routine done by local agency
Eval Notes: Not reported
Eval Division: San Francisco City & County Public Health Dept
Eval Program: HW
Eval Source: CERS,

Eval General Type: Compliance Evaluation Inspection
Eval Date: 10-18-2018
Violations Found: No
Eval Type: Routine done by local agency
Eval Notes: Not reported
Eval Division: San Francisco City & County Public Health Dept
Eval Program: HMRRP
Eval Source: CERS,

Map ID
Direction
Distance
Elevation

MAP FINDINGS

Site

Database(s)

EDR ID Number
EPA ID Number

GOLDEN GATE AUTO BODY (Continued)

S120629016

Eval General Type: Compliance Evaluation Inspection
Eval Date: 11-10-2021
Violations Found: Yes
Eval Type: Routine done by local agency
Eval Notes: Not reported
Eval Division: San Francisco City & County Public Health Dept
Eval Program: HMRRP
Eval Source: CERS,

Eval General Type: Compliance Evaluation Inspection
Eval Date: 12-11-2013
Violations Found: No
Eval Type: Routine done by local agency
Eval Notes: Not reported
Eval Division: San Francisco City & County Public Health Dept
Eval Program: HW
Eval Source: CERS,

Eval General Type: Compliance Evaluation Inspection
Eval Date: 05-10-2017
Violations Found: No
Eval Type: Routine done by local agency
Eval Notes: Not reported
Eval Division: San Francisco City & County Public Health Dept
Eval Program: HW
Eval Source: CERS,

Eval General Type: Other/Unknown
Eval Date: 12-05-2013
Violations Found: No
Eval Type: Other, not routine, done by local agency
Eval Notes: Not reported
Eval Division: San Francisco City & County Public Health Dept
Eval Program: HW
Eval Source: CERS,

Eval General Type: Compliance Evaluation Inspection
Eval Date: 12-11-2013
Violations Found: Yes
Eval Type: Routine done by local agency
Eval Notes: Not reported
Eval Division: San Francisco City & County Public Health Dept
Eval Program: HMRRP
Eval Source: CERS,

Coordinates:
Site ID: 119426
Facility Name: Golden Gate Auto Body
Env Int Type Code: HWG
Program ID: 10059979
Coord Name: Not reported
Ref Point Type Desc: Unknown,
Latitude: 37.764050
Longitude: -122.390140

Affiliation:

Map ID
Direction
Distance
Elevation

MAP FINDINGS

Site

Database(s)

EDR ID Number
EPA ID Number

GOLDEN GATE AUTO BODY (Continued)

S120629016

Affiliation Type Desc: CUPA District
Entity Name: San Francisco City & County Public Health Departme
Entity Title: Not reported
Affiliation Address: 49 South Van Ness Avenue, Suite 600
Affiliation City: San Francisco
Affiliation State: CA
Affiliation Country: Not reported
Affiliation Zip: 94103
Affiliation Phone: (415) 252-3800,

Affiliation Type Desc: Document Preparer
Entity Name: Esther Nguyen
Entity Title: Not reported
Affiliation Address: Not reported
Affiliation City: Not reported
Affiliation State: Not reported
Affiliation Country: Not reported
Affiliation Zip: Not reported
Affiliation Phone: ,

Affiliation Type Desc: Identification Signer
Entity Name: Esther Nguyen
Entity Title: Manager
Affiliation Address: Not reported
Affiliation City: Not reported
Affiliation State: Not reported
Affiliation Country: Not reported
Affiliation Zip: Not reported
Affiliation Phone: ,

Affiliation Type Desc: Operator
Entity Name: Golden Gate Auto Body
Entity Title: Not reported
Affiliation Address: Not reported
Affiliation City: Not reported
Affiliation State: Not reported
Affiliation Country: Not reported
Affiliation Zip: Not reported
Affiliation Phone: (415) 875-9660,

Affiliation Type Desc: Parent Corporation
Entity Name: Golden Gate Auto Body
Entity Title: Not reported
Affiliation Address: Not reported
Affiliation City: Not reported
Affiliation State: Not reported
Affiliation Country: Not reported
Affiliation Zip: Not reported
Affiliation Phone: ,

Affiliation Type Desc: Environmental Contact
Entity Name: Minh Tran
Entity Title: Not reported
Affiliation Address: 625 mariposa st
Affiliation City: san francisco
Affiliation State: CA
Affiliation Country: Not reported

Map ID
Direction
Distance
Elevation

MAP FINDINGS

Site

Database(s)

EDR ID Number
EPA ID Number

GOLDEN GATE AUTO BODY (Continued)

S120629016

Affiliation Zip: 94107
Affiliation Phone: ,

Affiliation Type Desc: Facility Mailing Address
Entity Name: Mailing Address
Entity Title: Not reported
Affiliation Address: 625 mariposa street
Affiliation City: san francisco
Affiliation State: CA
Affiliation Country: Not reported
Affiliation Zip: 94107
Affiliation Phone: ,

Affiliation Type Desc: Legal Owner
Entity Name: Winnie Tran
Entity Title: Not reported
Affiliation Address: 625 mariposa st
Affiliation City: san francisco
Affiliation State: CA
Affiliation Country: United States
Affiliation Zip: 94107
Affiliation Phone: (415) 806-5202,

HWTS:

Name: GOLDEN GATE AUTO BODY
Address: 625 MARIPOSA ST
Address 2: Not reported
City,State,Zip: SAN FRANCISCO, CA 94107
EPA ID: CAL000440355
Inactive Date: Not reported
Create Date: 10/27/2018
Last Act Date: Not reported
Mailing Name: Not reported
Mailing Address: 625 MARIPOSA ST
Mailing Address 2: Not reported
Mailing City,State,Zip: SAN FRANCISCO, CA 94107
Owner Name: JOHNSON NG
Owner Address: 235 WOODROWNG
Owner Address 2: Not reported
Owner City,State,Zip: DALY CITY, CA 94014
Contact Name: WINNIE TRAN
Contact Address: 625 MARIPOSA ST
Contact Address 2: Not reported
City,State,Zip: SAN FRANCISCO, CA 94107
Facility Status: Active
Facility Type: PERMANENT
Category: STATE
Latitude: 37.764054
Longitude: -122.390145

NAICS:

EPA ID: CAL000440355
Create Date: 2018-10-27 11:42:48.980
NAICS Code: 811111
NAICS Description: General Automotive Repair
Issued EPA ID Date: 2018-10-27 11:42:48.98000

Map ID
Direction
Distance
Elevation

MAP FINDINGS

Site

Database(s)

EDR ID Number
EPA ID Number

GOLDEN GATE AUTO BODY (Continued)

S120629016

Inactive Date: Not reported
Facility Name: GOLDEN GATE AUTO BODY
Facility Address: 625 MARIPOSA ST
Facility Address 2: Not reported
Facility City: SAN FRANCISCO
Facility County: Not reported
Facility State: CA
Facility Zip: 94107

Name: GOLDEN GATE AUTO BODY
Address: 625 MARIPOSA ST
Address 2: Not reported
City,State,Zip: SAN FRANCISCO, CA 94107
EPA ID: CAL000426778
Inactive Date: 10/18/2018
Create Date: 04/13/2017
Last Act Date: Not reported
Mailing Name: Not reported
Mailing Address: 625 MARIPOSA ST
Mailing Address 2: Not reported
Mailing City,State,Zip: SAN FRANCISCO, CA 94107
Owner Name: JOHNSON NG
Owner Address: 235 WOODROWNG
Owner Address 2: Not reported
Owner City,State,Zip: DALY CITY, CA 94014
Contact Name: WINNIE TRAN
Contact Address: 625 MARIPOSA ST
Contact Address 2: Not reported
City,State,Zip: SAN FRANCISCO, CA 94107
Facility Status: Inactive
Facility Type: PERMANENT
Category: STATE
Latitude: 37.764054
Longitude: -122.390145

NAICS:

EPA ID: CAL000426778
Create Date: 2017-04-13 09:47:44.213
NAICS Code: 811121
NAICS Description: Automotive Body, Paint, and Interior Repair and Maintenance
Issued EPA ID Date: 2017-04-13 09:47:44.17300
Inactive Date: 2018-10-18 00:00:00
Facility Name: GOLDEN GATE AUTO BODY
Facility Address: 625 MARIPOSA ST
Facility Address 2: Not reported
Facility City: SAN FRANCISCO
Facility County: Not reported
Facility State: CA
Facility Zip: 94107

MAP FINDINGS

Map ID
Direction
Distance
Elevation

Site

Database(s)

EDR ID Number
EPA ID Number

R93
East
1/8-1/4
0.173 mi.
914 ft.

AAA FLAG BANNER
630 TENNESSEE ST
SAN FRANCISCO, CA 94107

Site 4 of 7 in cluster R

CERS HAZ WASTE
HAZNET
HWTS

S120629148
N/A

Relative:
Lower

Actual:
20 ft.

CERS HAZ WASTE:

Name: AAA FLAG & BANNER
Address: 630 TENNESSEE ST
City,State,Zip: SAN FRANCISCO, CA 94107
Site ID: 422735
CERS ID: 10731217
CERS Description: Hazardous Waste Generator

Violations:

Site ID: 422735
Site Name: AAA Flag & Banner
Violation Date: 05-24-2017
Citation: Un-Specified
Violation Description: Business Plan Program - Operations/Maintenance - General Local Ordinance

Violation Notes: Returned to compliance on 05/24/2017.
Violation Division: San Francisco City & County Public Health Dept
Violation Program: HMRRP
Violation Source: CERS,

Site ID: 422735
Site Name: AAA Flag & Banner
Violation Date: 10-27-2021
Citation: HSC 6.95 25508.2 - California Health and Safety Code, Chapter 6.95, Section(s) 25508.2
Violation Description: Failure to annually review and electronically certify that the business plan is complete and accurate on or before the annual due date.

Violation Notes: Returned to compliance on 10/28/2021.
Violation Division: San Francisco City & County Public Health Dept
Violation Program: HMRRP
Violation Source: CERS,

Site ID: 422735
Site Name: AAA Flag & Banner
Violation Date: 05-24-2017
Citation: 19 CCR 6.95 25508(a)(1) - California Code of Regulations, Title 19, Chapter 6.95, Section(s) 25508(a)(1)
Violation Description: Failure to complete and electronically submit the Business Activities Page and/or Business Owner Operator Identification Page.

Violation Notes: Returned to compliance on 05/24/2017.
Violation Division: San Francisco City & County Public Health Dept
Violation Program: HMRRP
Violation Source: CERS,

Evaluation:

Eval General Type: Other/Unknown
Eval Date: 10-27-2021
Violations Found: Yes
Eval Type: Other, not routine, done by local agency
Eval Notes: Not reported
Eval Division: San Francisco City & County Public Health Dept
Eval Program: HMRRP

Map ID
Direction
Distance
Elevation

MAP FINDINGS

Site

Database(s)

EDR ID Number
EPA ID Number

AAA FLAG BANNER (Continued)

S120629148

Eval Source: CERS,
Eval General Type: Compliance Evaluation Inspection
Eval Date: 05-24-2017
Violations Found: Yes
Eval Type: Routine done by local agency
Eval Notes: Not reported
Eval Division: San Francisco City & County Public Health Dept
Eval Program: HMRRP
Eval Source: CERS,

Eval General Type: Compliance Evaluation Inspection
Eval Date: 05-24-2017
Violations Found: No
Eval Type: Routine done by local agency
Eval Notes: Not reported
Eval Division: San Francisco City & County Public Health Dept
Eval Program: HW
Eval Source: CERS,

Coordinates:
Site ID: 422735
Facility Name: AAA Flag & Banner
Env Int Type Code: HWG
Program ID: 10731217
Coord Name: Not reported
Ref Point Type Desc: Center of a facility or station.,
Latitude: 37.763810
Longitude: -122.390120

Affiliation:
Affiliation Type Desc: Environmental Contact
Entity Name: Mario DeLeon
Entity Title: Not reported
Affiliation Address: 8955 National Blvd
Affiliation City: Los Angeles
Affiliation State: CA
Affiliation Country: Not reported
Affiliation Zip: 90034
Affiliation Phone: ,

Affiliation Type Desc: Facility Mailing Address
Entity Name: Mailing Address
Entity Title: Not reported
Affiliation Address: 630 Tennessee St
Affiliation City: San Francisco
Affiliation State: CA
Affiliation Country: Not reported
Affiliation Zip: 94107
Affiliation Phone: ,

Affiliation Type Desc: Document Preparer
Entity Name: Robert Heckman
Entity Title: Not reported
Affiliation Address: Not reported
Affiliation City: Not reported

Map ID
Direction
Distance
Elevation

MAP FINDINGS

Site

Database(s)

EDR ID Number
EPA ID Number

AAA FLAG BANNER (Continued)

S120629148

Affiliation State: Not reported
Affiliation Country: Not reported
Affiliation Zip: Not reported
Affiliation Phone: ,

Affiliation Type Desc: Operator
Entity Name: AAA FLAG BANNER SAN FRANCISCO
Entity Title: Not reported
Affiliation Address: Not reported
Affiliation City: Not reported
Affiliation State: Not reported
Affiliation Country: Not reported
Affiliation Zip: Not reported
Affiliation Phone: (415) 431-2950,

Affiliation Type Desc: CUPA District
Entity Name: San Francisco City & County Public Health Departme
Entity Title: Not reported
Affiliation Address: 49 South Van Ness Avenue, Suite 600
Affiliation City: San Francisco
Affiliation State: CA
Affiliation Country: Not reported
Affiliation Zip: 94103
Affiliation Phone: (415) 252-3800,

Affiliation Type Desc: Identification Signer
Entity Name: Robert Heckman
Entity Title: Managing Director
Affiliation Address: Not reported
Affiliation City: Not reported
Affiliation State: Not reported
Affiliation Country: Not reported
Affiliation Zip: Not reported
Affiliation Phone: ,

Affiliation Type Desc: Parent Corporation
Entity Name: San Francisco CUPA Non-Regulated/Not Applicable Facilities
Entity Title: Not reported
Affiliation Address: Not reported
Affiliation City: Not reported
Affiliation State: Not reported
Affiliation Country: Not reported
Affiliation Zip: Not reported
Affiliation Phone: ,

Affiliation Type Desc: Legal Owner
Entity Name: Howard Furst
Entity Title: Not reported
Affiliation Address: 8955 National Blvd
Affiliation City: Los Angeles
Affiliation State: CA
Affiliation Country: United States
Affiliation Zip: 94107
Affiliation Phone: (310) 836-3200,

Map ID
Direction
Distance
Elevation

MAP FINDINGS

Site

Database(s)

EDR ID Number
EPA ID Number

AAA FLAG BANNER (Continued)

S120629148

HAZNET:

Name: AAA FLAG BANNER
Address: 630 TENNESSEE ST
Address 2: Not reported
City,State,Zip: SAN FRANCISCO, CA 94107
Contact: JAMIE CALLEN
Telephone: 4154312930
Mailing Name: Not reported
Mailing Address: 8955 NATIONAL BLVD

Year: 2017
Gepaid: CAL000422302
TSD EPA ID: NVT330010000
CA Waste Code: 343 - Unspecified organic liquid mixture
Disposal Method: H039 - Other Recovery Of Reclamation For Reuse Including Acid
Regeneration, Organics Recovery Ect

Tons: 0.187

Additional Info:

Year: 2017
Gen EPA ID: CAL000422302

Shipment Date: 20170614
Creation Date: 7/12/2018 18:30:23
Receipt Date: 20170629
Manifest ID: 010019312FLE
Trans EPA ID: CAR000206086
Trans Name: NORTH STATE ENVIRONMENTAL
Trans 2 EPA ID: Not reported
Trans 2 Name: Not reported
TSD EPA ID: NVT330010000
Trans Name: US ECOLOGY INC
TSD EPA ID: Not reported
TSD EPA Name: Not reported
Waste Code Description: 343 - Unspecified organic liquid mixture
RCRA Code: Not reported
Meth Code: H039 - Other Recovery Of Reclamation For Reuse Including Acid
Regeneration, Organics Recovery Ect

Quantity Tons: 0.187
Waste Quantity: 55
Quantity Unit: G
Additional Code 1: Not reported
Additional Code 2: Not reported
Additional Code 3: Not reported
Additional Code 4: Not reported
Additional Code 5: Not reported

HWTS:

Name: AAA FLAG BANNER
Address: 630 TENNESSEE ST
Address 2: Not reported
City,State,Zip: SAN FRANCISCO, CA 94107
EPA ID: CAL000422302
Inactive Date: 06/30/2017
Create Date: 11/17/2016

Map ID
 Direction
 Distance
 Elevation

MAP FINDINGS

Site

Database(s)

EDR ID Number
 EPA ID Number

AAA FLAG BANNER (Continued)

S120629148

Last Act Date: Not reported
 Mailing Name: Not reported
 Mailing Address: 8955 NATIONAL BLVD
 Mailing Address 2: Not reported
 Mailing City,State,Zip: LOS ANGELES, CA 90034
 Owner Name: AAA FLAG BANNER
 Owner Address: 8955 NATIONAL BLVD
 Owner Address 2: Not reported
 Owner City,State,Zip: LOS ANGELES, CA 90034
 Contact Name: JAMIE CALLEN
 Contact Address: 630 TENNESSEE ST
 Contact Address 2: Not reported
 City,State,Zip: SAN FRANCISCO, CA 94107
 Facility Status: Inactive
 Facility Type: PERMANENT
 Category: STATE
 Latitude: 37.763811
 Longitude: -122.3901225

NAICS:

EPA ID: CAL000422302
 Create Date: 2016-11-17 13:15:55.530
 NAICS Code: 33636
 NAICS Description: Motor Vehicle Seating and Interior Trim Manufacturing
 Issued EPA ID Date: 2016-11-17 13:15:55.42000
 Inactive Date: 2017-06-30 00:00:00
 Facility Name: AAA FLAG BANNER
 Facility Address: 630 TENNESSEE ST
 Facility Address 2: Not reported
 Facility City: SAN FRANCISCO
 Facility County: Not reported
 Facility State: CA
 Facility Zip: 94107

R94
East
1/8-1/4
0.176 mi.
927 ft.

Relative:
Lower

Actual:
18 ft.

COACH SPECIALTIES INC
601 MARIPOSA
SAN FRANCISCO, CA 94107

Site 5 of 7 in cluster R

RCRA-SQG **1000169671**
UST **CAD981172380**
SWEEPS UST
CA FID UST
FINDS
EMI
HAZNET
CERS
HWTS

RCRA Listings:

Date Form Received by Agency: 19910311
 Handler Name: COACH SPECIALTIES INC
 Handler Address: 601 MARIPOSA
 Handler City,State,Zip: SAN FRANCISCO, CA 94107
 EPA ID: CAD981172380
 Contact Name: ENVIRONMENTAL MANAGER
 Contact Address: 601 MARIPOSA
 Contact City,State,Zip: SAN FRANCISCO, CA 94107
 Contact Telephone: 415-431-4620
 Contact Fax: Not reported
 Contact Email: Not reported
 Contact Title: Not reported

Map ID
 Direction
 Distance
 Elevation

MAP FINDINGS

Site

Database(s)

EDR ID Number
 EPA ID Number

COACH SPECIALTIES INC (Continued)

1000169671

EPA Region:		09
Land Type:		Other
Federal Waste Generator Description:		Small Quantity Generator
Non-Notifier:		Not reported
Biennial Report Cycle:		Not reported
Accessibility:		Not reported
Active Site Indicator:		Handler Activities
State District Owner:		CA
State District:		2
Mailing Address:		601 MARIPOSA
Mailing City,State,Zip:		SAN FRANCISCO, CA 94107
Owner Name:	NP MUSSALLEM	
Owner Type:		Private
Operator Name:	NOT REQUIRED	
Operator Type:		Private
Short-Term Generator Activity:		No
Importer Activity:		No
Mixed Waste Generator:		No
Transporter Activity:		No
Transfer Facility Activity:		No
Recycler Activity with Storage:		No
Small Quantity On-Site Burner Exemption:		No
Smelting Melting and Refining Furnace Exemption:		No
Underground Injection Control:		No
Off-Site Waste Receipt:		No
Universal Waste Indicator:		No
Universal Waste Destination Facility:		No
Federal Universal Waste:		No
Active Site Fed-Reg Treatment Storage and Disposal Facility:		Not reported
Active Site Converter Treatment storage and Disposal Facility:		Not reported
Active Site State-Reg Treatment Storage and Disposal Facility:		Not reported
Active Site State-Reg Handler:		---
Federal Facility Indicator:		Not reported
Hazardous Secondary Material Indicator:		NN
Sub-Part K Indicator:		Not reported
Commercial TSD Indicator:		No
Treatment Storage and Disposal Type:		Not reported
2018 GPRC Permit Baseline:		Not on the Baseline
2018 GPRC Renewals Baseline:		Not on the Baseline
Permit Renewals Workload Universe:		Not reported
Permit Workload Universe:		Not reported
Permit Progress Universe:		Not reported
Post-Closure Workload Universe:		Not reported
Closure Workload Universe:		Not reported
202 GPRC Corrective Action Baseline:		No
Corrective Action Workload Universe:		No
Subject to Corrective Action Universe:		No
Non-TSDs Where RCRA CA has Been Imposed Universe:		No
TSDs Potentially Subject to CA Under 3004 (u)/(v) Universe:		No
TSDs Only Subject to CA under Discretionary Auth Universe:		No
Corrective Action Priority Ranking:		No NCAPS ranking
Environmental Control Indicator:		No
Institutional Control Indicator:		No
Human Exposure Controls Indicator:		N/A
Groundwater Controls Indicator:		N/A
Operating TSD Universe:		Not reported
Full Enforcement Universe:		Not reported

Map ID
Direction
Distance
Elevation

MAP FINDINGS

Site

Database(s)

EDR ID Number
EPA ID Number

COACH SPECIALTIES INC (Continued)

1000169671

Significant Non-Complier Universe: No
Unaddressed Significant Non-Complier Universe: No
Addressed Significant Non-Complier Universe: No
Significant Non-Complier With a Compliance Schedule Universe: No
Financial Assurance Required: Not reported
Handler Date of Last Change: 20020627
Recognized Trader-Importer: No
Recognized Trader-Exporter: No
Importer of Spent Lead Acid Batteries: No
Exporter of Spent Lead Acid Batteries: No
Recycler Activity Without Storage: Not reported
Manifest Broker: Not reported
Sub-Part P Indicator: No

Handler - Owner Operator:

Owner/Operator Indicator: Operator
Owner/Operator Name: NOT REQUIRED
Legal Status: Private
Date Became Current: Not reported
Date Ended Current: Not reported
Owner/Operator Address: NOT REQUIRED
Owner/Operator City,State,Zip: NOT REQUIRED, ME 99999
Owner/Operator Telephone: 415-555-1212
Owner/Operator Telephone Ext: Not reported
Owner/Operator Fax: Not reported
Owner/Operator Email: Not reported

Owner/Operator Indicator: Owner
Owner/Operator Name: NP MUSSALLEM
Legal Status: Private
Date Became Current: Not reported
Date Ended Current: Not reported
Owner/Operator Address: NOT REQUIRED
Owner/Operator City,State,Zip: NOT REQUIRED, ME 99999
Owner/Operator Telephone: 415-555-1212
Owner/Operator Telephone Ext: Not reported
Owner/Operator Fax: Not reported
Owner/Operator Email: Not reported

Historic Generators:

Receive Date: 19910311
Handler Name: COACH SPECIALTIES INC
Federal Waste Generator Description: Small Quantity Generator
State District Owner: CA
Large Quantity Handler of Universal Waste: No
Recognized Trader Importer: No
Recognized Trader Exporter: No
Spent Lead Acid Battery Importer: No
Spent Lead Acid Battery Exporter: No
Current Record: Yes
Non Storage Recycler Activity: Not reported
Electronic Manifest Broker: Not reported

List of NAICS Codes and Descriptions:

NAICS Code: 811121

Map ID
Direction
Distance
Elevation

MAP FINDINGS

Site

Database(s)

EDR ID Number
EPA ID Number

COACH SPECIALTIES INC (Continued)

1000169671

NAICS Description: AUTOMOTIVE BODY, PAINT, AND INTERIOR REPAIR AND MAINTENANCE

Facility Has Received Notices of Violations:

Violations: No Violations Found

Evaluation Action Summary:

Evaluations: No Evaluations Found

SAN FRANCISCO CO. UST:

Name: COACH SPECIALTIES
Address: 601 MARIPOSA ST
Facility ID: 6983
Facility Status: Not reported
Number Of Tanks: 1
Owner/Operator Name: Not reported
Owner/Operator Title: Not reported
Owner Name: Not reported
Care Of Addr: Not reported
2nd Care Of Addr: Not reported
Mailing Address: Not reported
Mailing City,St,Zip: Not reported
Permit Number: Not reported
Permit Approved By: Not reported
Permit Expiration Date: Not reported
Applications: Not reported
Application Date: 11/19/1991
Application Name: Not reported
Action Type: Not reported
Yr Spill/Overfill Installed1: Not reported
Yr Spill/Overfill Installed2: Not reported
Yr Spill/Overfill Installed3: Not reported

Tank ID: Not reported
Tank Test: Not reported
Local Tank Id: Not reported
Tank Manufacturer: Not reported
Compartmentalized Tank: Not reported
Of Tank Compartments: Not reported
Date Tank Installed: Not reported
Tank Capacity: Not reported
Additional Desc: Not reported
Tank Use: Not reported
Petroleum Type: Not reported
Common Name: Not reported
Case Number: Not reported
Type Of Tank: Not reported
Primary Tank Material: Not reported
Secondary Tank Material: Not reported
Tank Interior Lining: Not reported
Date Interior Lining Install: Not reported
Date Closed: 1/13/1992
UST Close ID: 928
Type Of Spill Protection: Not reported
Date Alarm Overfill Protection Installed: Not reported
Date Ball Float Overfill Protection Installed: Not reported

Map ID
Direction
Distance
Elevation

MAP FINDINGS

Site

Database(s)

EDR ID Number
EPA ID Number

COACH SPECIALTIES INC (Continued)

1000169671

Date Fill Tube Shut Overfill Protection Installed:	Not reported
Overfill Protection Exempt:	Not reported
Othr Tnk Corrosive Prtctn:	Not reported
Date Corrosive Prtctn Install:	Not reported
Tank Leak Detection (single walled):	Not reported
Tank Leak Detection (double wall):	Not reported
Estimated Date Last Used:	Not reported
Estimated Qty Of Substance Remaining:	Not reported
Tank Filled With Inert Material:	Not reported
Piping System Type (Underground):	Not reported
Piping System Type (Aboveground):	Not reported
Piping Construction (Underground):	Not reported
Piping Manufacturer (Underground):	Not reported
Piping Construction (Aboveground):	Not reported
Piping Manufacturer (Aboveground):	Not reported
Piping Material & Corrosion Protection (Underground):	Not reported
Piping Material & Corrosion Protection (Aboveground):	Not reported
Piping Leak Detection (Undrgrnd - Single Wall):	Not reported
Piping Leak Detection (2nd Contained):	Not reported
Piping Leak Detection (Emrgncy Gnrtrs):	Not reported
Pipe Integrity Test, Underground:	Not reported
Piping Leak Detection (Aboveground - Single Wall):	Not reported
Piping Leak Detection (Underground - 2nd Contained):	Not reported
Piping Leak Detection Underground (Emrgncy Gnrtrs):	Not reported
Pipe Integrity Test, Aboveground:	Not reported
Date Dispenser Containment Installed:	Not reported
Dispenser Containment Type:	Not reported
Date Certified (Tank Unit):	Not reported
Certified Date:	Not reported
Last Annual Monitoring Cert:	Not reported
2nd Containment Test:	Not reported
Spill Containment Present:	Not reported
Drop Tube Present:	Not reported
Striker Plate Present:	Not reported
Alarm Present:	Not reported
Ball Float Present:	Not reported
Fill Tube Present:	Not reported
Other Tank Leak Detection Present:	Not reported
Permit Status:	Not reported

SWEEPS UST:

Name:	COACH SPECIALTIES INC.
Address:	601 MARIPOSA ST
City:	SAN FRANCISCO
Status:	Active
Comp Number:	6983
Number:	1
Board Of Equalization:	Not reported
Referral Date:	09-30-92
Action Date:	12-10-91
Created Date:	01-01-01
Owner Tank Id:	Not reported
SWRCB Tank Id:	Not reported
Tank Status:	Not reported
Capacity:	Not reported
Active Date:	Not reported
Tank Use:	Not reported

Map ID
Direction
Distance
Elevation

MAP FINDINGS

Site

Database(s)

EDR ID Number
EPA ID Number

COACH SPECIALTIES INC (Continued)

1000169671

STG: Not reported
Content: Not reported
Number Of Tanks: Not reported

Name: COACH SPECIALTIES INC.
Address: 601 MARIPOSA ST
City: SAN FRANCISCO
Status: Not reported
Comp Number: 6983
Number: Not reported
Board Of Equalization: Not reported
Referral Date: Not reported
Action Date: Not reported
Created Date: Not reported
Owner Tank Id: Not reported
SWRCB Tank Id: 38-000-006983-000001
Tank Status: Not reported
Capacity: 2000
Active Date: Not reported
Tank Use: UNKNOWN
STG: PRODUCT
Content: UNSPECIFIED
Number Of Tanks: 1

CA FID UST:

Facility ID: 38002250
Regulated By: UTNKA
Regulated ID: Not reported
Cortese Code: Not reported
SIC Code: Not reported
Facility Phone: 4154314620
Mail To: Not reported
Mailing Address: 601 MARIPOSA ST
Mailing Address 2: Not reported
Mailing City,St,Zip: SAN FRANCISCO 94107
Contact: Not reported
Contact Phone: Not reported
DUNs Number: Not reported
NPDES Number: Not reported
EPA ID: Not reported
Comments: Not reported
Status: Active

FINDS:

Registry ID: 110001195206

[Click Here for FRS Facility Detail Report:](#)

Environmental Interest/Information System:

RCRAInfo is a national information system that supports the Resource Conservation and Recovery Act (RCRA) program through the tracking of events and activities related to facilities that generate, transport, and treat, store, or dispose of hazardous waste. RCRAInfo allows RCRA program staff to track the notification, permit, compliance, and corrective action activities required under RCRA.
HAZARDOUS AIR POLLUTANT MAJOR

Map ID
Direction
Distance
Elevation

MAP FINDINGS

Site

Database(s)

EDR ID Number
EPA ID Number

COACH SPECIALTIES INC (Continued)

1000169671

[Click this hyperlink](#) while viewing on your computer to access additional FINDS: detail in the EDR Site Report.

EMI:

Name: COACH SPECIALTIES, INC
Address: 601 MARIPOSA STREET
City,State,Zip: SAN FRANCISCO, CA 94107
Year: 1987
County Code: 38
Air Basin: SF
Facility ID: 2903
Air District Name: BA
SIC Code: 7531
Air District Name: BAY AREA AQMD
Community Health Air Pollution Info System: Not reported
Consolidated Emission Reporting Rule: Not reported
Total Organic Hydrocarbon Gases Tons/Yr: 1
Reactive Organic Gases Tons/Yr: 1
Carbon Monoxide Emissions Tons/Yr: 0
NOX - Oxides of Nitrogen Tons/Yr: 0
SOX - Oxides of Sulphur Tons/Yr: 0
Particulate Matter Tons/Yr: 0
Part. Matter 10 Micrometers and Smlr Tons/Yr:0

Name: COACH SPECIALTIES, INC
Address: 601 MARIPOSA STREET
City,State,Zip: SAN FRANCISCO, CA 94107
Year: 1990
County Code: 38
Air Basin: SF
Facility ID: 2903
Air District Name: BA
SIC Code: 7532
Air District Name: BAY AREA AQMD
Community Health Air Pollution Info System: Not reported
Consolidated Emission Reporting Rule: Not reported
Total Organic Hydrocarbon Gases Tons/Yr: 1
Reactive Organic Gases Tons/Yr: 1
Carbon Monoxide Emissions Tons/Yr: 0
NOX - Oxides of Nitrogen Tons/Yr: 0
SOX - Oxides of Sulphur Tons/Yr: 0
Particulate Matter Tons/Yr: 0
Part. Matter 10 Micrometers and Smlr Tons/Yr:0

Name: COACH SPECIALTIES, INC
Address: 601 MARIPOSA STREET
City,State,Zip: SAN FRANCISCO, CA 94107
Year: 1993
County Code: 38
Air Basin: SF
Facility ID: 2903
Air District Name: BA
SIC Code: 7532
Air District Name: BAY AREA AQMD
Community Health Air Pollution Info System: Not reported
Consolidated Emission Reporting Rule: Not reported
Total Organic Hydrocarbon Gases Tons/Yr: 1

Map ID
Direction
Distance
Elevation

MAP FINDINGS

Site

Database(s)

EDR ID Number
EPA ID Number

COACH SPECIALTIES INC (Continued)

1000169671

Reactive Organic Gases Tons/Yr: 0
Carbon Monoxide Emissions Tons/Yr: 0
NOX - Oxides of Nitrogen Tons/Yr: 0
SOX - Oxides of Sulphur Tons/Yr: 0
Particulate Matter Tons/Yr: 0
Part. Matter 10 Micrometers and Smllr Tons/Yr:0

Name: COACH SPECIALTIES, INC
Address: 601 MARIPOSA STREET
City,State,Zip: SAN FRANCISCO, CA 94107
Year: 1995
County Code: 38
Air Basin: SF
Facility ID: 2903
Air District Name: BA
SIC Code: 7532
Air District Name: BAY AREA AQMD
Community Health Air Pollution Info System: Not reported
Consolidated Emission Reporting Rule: Not reported
Total Organic Hydrocarbon Gases Tons/Yr: 1
Reactive Organic Gases Tons/Yr: 0
Carbon Monoxide Emissions Tons/Yr: 0
NOX - Oxides of Nitrogen Tons/Yr: 0
SOX - Oxides of Sulphur Tons/Yr: 0
Particulate Matter Tons/Yr: 0
Part. Matter 10 Micrometers and Smllr Tons/Yr:0

Name: COACH SPECIALTIES, INC
Address: 601 MARIPOSA STREET
City,State,Zip: SAN FRANCISCO, CA 94107
Year: 1996
County Code: 38
Air Basin: SF
Facility ID: 2903
Air District Name: BA
SIC Code: 7532
Air District Name: BAY AREA AQMD
Community Health Air Pollution Info System: Not reported
Consolidated Emission Reporting Rule: Not reported
Total Organic Hydrocarbon Gases Tons/Yr: 1
Reactive Organic Gases Tons/Yr: 0
Carbon Monoxide Emissions Tons/Yr: 0
NOX - Oxides of Nitrogen Tons/Yr: 0
SOX - Oxides of Sulphur Tons/Yr: 0
Particulate Matter Tons/Yr: 0
Part. Matter 10 Micrometers and Smllr Tons/Yr:0

Name: COACH SPECIALTIES, INC
Address: 601 MARIPOSA STREET
City,State,Zip: SAN FRANCISCO, CA 94107
Year: 1997
County Code: 38
Air Basin: SF
Facility ID: 2903
Air District Name: BA
SIC Code: 7532
Air District Name: BAY AREA AQMD

Map ID
Direction
Distance
Elevation

MAP FINDINGS

Site

Database(s)

EDR ID Number
EPA ID Number

COACH SPECIALTIES INC (Continued)

1000169671

Community Health Air Pollution Info System: Not reported
Consolidated Emission Reporting Rule: Not reported
Total Organic Hydrocarbon Gases Tons/Yr: 1
Reactive Organic Gases Tons/Yr: 1
Carbon Monoxide Emissions Tons/Yr: 0
NOX - Oxides of Nitrogen Tons/Yr: 0
SOX - Oxides of Sulphur Tons/Yr: 0
Particulate Matter Tons/Yr: 0
Part. Matter 10 Micrometers and Smllr Tons/Yr:0

Name: COACH SPECIALTIES, INC
Address: 601 MARIPOSA STREET
City,State,Zip: SAN FRANCISCO, CA 94107
Year: 1998
County Code: 38
Air Basin: SF
Facility ID: 2903
Air District Name: BA
SIC Code: 7532
Air District Name: BAY AREA AQMD
Community Health Air Pollution Info System: Not reported
Consolidated Emission Reporting Rule: Not reported
Total Organic Hydrocarbon Gases Tons/Yr: 1
Reactive Organic Gases Tons/Yr: 1
Carbon Monoxide Emissions Tons/Yr: 0
NOX - Oxides of Nitrogen Tons/Yr: 0
SOX - Oxides of Sulphur Tons/Yr: 0
Particulate Matter Tons/Yr: 0
Part. Matter 10 Micrometers and Smllr Tons/Yr:0

Name: COACH SPECIALTIES, INC
Address: 601 MARIPOSA STREET
City,State,Zip: SAN FRANCISCO, CA 94107
Year: 1999
County Code: 38
Air Basin: SF
Facility ID: 2903
Air District Name: BA
SIC Code: 7532
Air District Name: BAY AREA AQMD
Community Health Air Pollution Info System: Not reported
Consolidated Emission Reporting Rule: Not reported
Total Organic Hydrocarbon Gases Tons/Yr: 1
Reactive Organic Gases Tons/Yr: 1
Carbon Monoxide Emissions Tons/Yr: 0
NOX - Oxides of Nitrogen Tons/Yr: 0
SOX - Oxides of Sulphur Tons/Yr: 0
Particulate Matter Tons/Yr: 0
Part. Matter 10 Micrometers and Smllr Tons/Yr:0

Name: COACH SPECIALTIES, INC
Address: 601 MARIPOSA STREET
City,State,Zip: SAN FRANCISCO, CA 94107
Year: 2000
County Code: 38
Air Basin: SF
Facility ID: 2903

Map ID
Direction
Distance
Elevation

MAP FINDINGS

Site

Database(s)

EDR ID Number
EPA ID Number

COACH SPECIALTIES INC (Continued)

1000169671

Air District Name: BA
SIC Code: 7532
Air District Name: BAY AREA AQMD
Community Health Air Pollution Info System: Not reported
Consolidated Emission Reporting Rule: Not reported
Total Organic Hydrocarbon Gases Tons/Yr: 1
Reactive Organic Gases Tons/Yr: 1
Carbon Monoxide Emissions Tons/Yr: 0
NOX - Oxides of Nitrogen Tons/Yr: 0
SOX - Oxides of Sulphur Tons/Yr: 0
Particulate Matter Tons/Yr: 0
Part. Matter 10 Micrometers and Smllr Tons/Yr:0

Name: RAINBOW AUTO BODY
Address: 601 MARIPOSA STREET
City,State,Zip: SAN FRANCISCO, CA 94107
Year: 2003
County Code: 38
Air Basin: SF
Facility ID: 15435
Air District Name: BA
SIC Code: 7532
Air District Name: BAY AREA AQMD
Community Health Air Pollution Info System: Not reported
Consolidated Emission Reporting Rule: Not reported
Total Organic Hydrocarbon Gases Tons/Yr: 1
Reactive Organic Gases Tons/Yr: 1
Carbon Monoxide Emissions Tons/Yr: 0
NOX - Oxides of Nitrogen Tons/Yr: 0
SOX - Oxides of Sulphur Tons/Yr: 0
Particulate Matter Tons/Yr: 0
Part. Matter 10 Micrometers and Smllr Tons/Yr:0

Name: RAINBOW AUTO BODY
Address: 601 MARIPOSA STREET
City,State,Zip: SAN FRANCISCO, CA 94107
Year: 2004
County Code: 38
Air Basin: SF
Facility ID: 15435
Air District Name: BA
SIC Code: 7532
Air District Name: BAY AREA AQMD
Community Health Air Pollution Info System: Not reported
Consolidated Emission Reporting Rule: Not reported
Total Organic Hydrocarbon Gases Tons/Yr: 1.015
Reactive Organic Gases Tons/Yr: 0.898389
Carbon Monoxide Emissions Tons/Yr: 0
NOX - Oxides of Nitrogen Tons/Yr: 0
SOX - Oxides of Sulphur Tons/Yr: 0
Particulate Matter Tons/Yr: 0
Part. Matter 10 Micrometers and Smllr Tons/Yr:0

Name: RAINBOW AUTO BODY
Address: 601 MARIPOSA STREET
City,State,Zip: SAN FRANCISCO, CA 94107
Year: 2005

Map ID
Direction
Distance
Elevation

MAP FINDINGS

Site

Database(s)

EDR ID Number
EPA ID Number

COACH SPECIALTIES INC (Continued)

1000169671

County Code: 38
Air Basin: SF
Facility ID: 15435
Air District Name: BA
SIC Code: 7532
Air District Name: BAY AREA AQMD
Community Health Air Pollution Info System: Not reported
Consolidated Emission Reporting Rule: Not reported
Total Organic Hydrocarbon Gases Tons/Yr: 1.015
Reactive Organic Gases Tons/Yr: .898389
Carbon Monoxide Emissions Tons/Yr: 0
NOX - Oxides of Nitrogen Tons/Yr: 0
SOX - Oxides of Sulphur Tons/Yr: 0
Particulate Matter Tons/Yr: 0
Part. Matter 10 Micrometers and Smllr Tons/Yr:0

Name: RAINBOW AUTO BODY
Address: 601 MARIPOSA STREET
City,State,Zip: SAN FRANCISCO, CA 94107
Year: 2006
County Code: 38
Air Basin: SF
Facility ID: 15435
Air District Name: BA
SIC Code: 7532
Air District Name: BAY AREA AQMD
Community Health Air Pollution Info System: Not reported
Consolidated Emission Reporting Rule: Not reported
Total Organic Hydrocarbon Gases Tons/Yr: 1.015
Reactive Organic Gases Tons/Yr: .898389
Carbon Monoxide Emissions Tons/Yr: 0
NOX - Oxides of Nitrogen Tons/Yr: 0
SOX - Oxides of Sulphur Tons/Yr: 0
Particulate Matter Tons/Yr: 0
Part. Matter 10 Micrometers and Smllr Tons/Yr:0

HAZNET:

Name: COACH SPECIALTIES INC
Address: 601 MARIPOSA
Address 2: Not reported
City,State,Zip: SAN FRANCISCO, CA 941070000
Contact: DON RODERICK PRESIDENT
Telephone: 5107491398
Mailing Name: Not reported
Mailing Address: 601 MARIPOSA ST

Year: 2002
Gepaid: CAD981172380
TSD EPA ID: CA0000084517
CA Waste Code: 134 - Aqueous solution with total organic residues less than 10 percent
Disposal Method: H01 - Transfer Station
Tons: 1.176

Year: 2002
Gepaid: CAD981172380
TSD EPA ID: CAT000613943

Map ID
Direction
Distance
Elevation

MAP FINDINGS

Site

Database(s)

EDR ID Number
EPA ID Number

COACH SPECIALTIES INC (Continued)

1000169671

CA Waste Code: 213 - Hydrocarbon solvents (benzene, hexane, Stoddard, Etc.)
Disposal Method: H01 - Transfer Station
Tons: 0.06672

Year: 2001
Gepaid: CAD981172380
TSD EPA ID: CA0000084517
CA Waste Code: 134 - Aqueous solution with total organic residues less than 10 percent
Disposal Method: H01 - Transfer Station
Tons: 0.2436

Year: 1987
Gepaid: CAD981172380
TSD EPA ID: CAD009452657
CA Waste Code: 214 - Unspecified solvent mixture
Disposal Method: R01 - Recycler
Tons: 0.2293

Additional Info:

Year: 2002
Gen EPA ID: CAD981172380

Shipment Date: 20021210
Creation Date: 3/16/2007 18:30:20
Receipt Date: 20021213
Manifest ID: 22199952
Trans EPA ID: SCR000075150
Trans Name: Not reported
Trans 2 EPA ID: Not reported
Trans 2 Name: Not reported
TSD EPA ID: CA0000084517
Trans Name: Not reported
TSD Alt EPA ID: CA0000084517
TSD Alt Name: Not reported
Waste Code Description: 134 - Aqueous solution with <10% total organic residues
RCRA Code: Not reported
Meth Code: H01 - Transfer Station
Quantity Tons: 0.1344
Waste Quantity: 32
Quantity Unit: G
Additional Code 1: Not reported
Additional Code 2: Not reported
Additional Code 3: Not reported
Additional Code 4: Not reported
Additional Code 5: Not reported

Shipment Date: 20021210
Creation Date: 3/31/2003 18:31:15
Receipt Date: 20021210
Manifest ID: 22176687
Trans EPA ID: SCR000075150
Trans Name: Not reported
Trans 2 EPA ID: Not reported
Trans 2 Name: Not reported
TSD EPA ID: CAT000613943

Map ID
Direction
Distance
Elevation

MAP FINDINGS

Site

Database(s)

EDR ID Number
EPA ID Number

COACH SPECIALTIES INC (Continued)

1000169671

Trans Name: Not reported
TSDf Alt EPA ID: Not reported
TSDf Alt Name: Not reported
Waste Code Description: 213 - Hydrocarbon solvents (benzene, hexane, Stoddard, etc.)
RCRA Code: D039
Meth Code: H01 - Transfer Station
Quantity Tons: 0.06672
Waste Quantity: 16
Quantity Unit: G
Additional Code 1: Not reported
Additional Code 2: Not reported
Additional Code 3: Not reported
Additional Code 4: Not reported
Additional Code 5: Not reported

Shipment Date: 20021024
Creation Date: 2/21/2003 10:42:43
Receipt Date: 20021029
Manifest ID: 22282871
Trans EPA ID: SCR000075150
Trans Name: Not reported
Trans 2 EPA ID: Not reported
Trans 2 Name: Not reported
TSDf EPA ID: CA0000084517
Trans Name: Not reported
TSDf Alt EPA ID: Not reported
TSDf Alt Name: Not reported
Waste Code Description: 134 - Aqueous solution with <10% total organic residues
RCRA Code: Not reported
Meth Code: H01 - Transfer Station
Quantity Tons: 0.084
Waste Quantity: 20
Quantity Unit: G
Additional Code 1: Not reported
Additional Code 2: Not reported
Additional Code 3: Not reported
Additional Code 4: Not reported
Additional Code 5: Not reported

Shipment Date: 20020826
Creation Date: 1/27/2003 18:31:12
Receipt Date: 20020830
Manifest ID: 21901216
Trans EPA ID: SCR000075150
Trans Name: Not reported
Trans 2 EPA ID: Not reported
Trans 2 Name: Not reported
TSDf EPA ID: CA0000084517
Trans Name: Not reported
TSDf Alt EPA ID: Not reported
TSDf Alt Name: Not reported
Waste Code Description: 134 - Aqueous solution with <10% total organic residues
RCRA Code: Not reported
Meth Code: H01 - Transfer Station
Quantity Tons: 0.1428
Waste Quantity: 34
Quantity Unit: G

Map ID
Direction
Distance
Elevation

MAP FINDINGS

Site

Database(s)

EDR ID Number
EPA ID Number

COACH SPECIALTIES INC (Continued)

1000169671

Additional Code 1:	Not reported
Additional Code 2:	Not reported
Additional Code 3:	Not reported
Additional Code 4:	Not reported
Additional Code 5:	Not reported
Shipment Date:	20020702
Creation Date:	9/3/2002 18:32:13
Receipt Date:	20020710
Manifest ID:	21736474
Trans EPA ID:	SCR000075150
Trans Name:	Not reported
Trans 2 EPA ID:	Not reported
Trans 2 Name:	Not reported
TSDf EPA ID:	CA0000084517
Trans Name:	Not reported
TSDf Alt EPA ID:	Not reported
TSDf Alt Name:	Not reported
Waste Code Description:	134 - Aqueous solution with <10% total organic residues
RCRA Code:	Not reported
Meth Code:	H01 - Transfer Station
Quantity Tons:	0.1974
Waste Quantity:	47
Quantity Unit:	G
Additional Code 1:	Not reported
Additional Code 2:	Not reported
Additional Code 3:	Not reported
Additional Code 4:	Not reported
Additional Code 5:	Not reported
Shipment Date:	20020618
Creation Date:	2/7/2003 18:31:14
Receipt Date:	20020624
Manifest ID:	21566713
Trans EPA ID:	SCR000075150
Trans Name:	Not reported
Trans 2 EPA ID:	Not reported
Trans 2 Name:	Not reported
TSDf EPA ID:	CA0000084517
Trans Name:	Not reported
TSDf Alt EPA ID:	Not reported
TSDf Alt Name:	Not reported
Waste Code Description:	134 - Aqueous solution with <10% total organic residues
RCRA Code:	Not reported
Meth Code:	H01 - Transfer Station
Quantity Tons:	0.1008
Waste Quantity:	24
Quantity Unit:	G
Additional Code 1:	Not reported
Additional Code 2:	Not reported
Additional Code 3:	Not reported
Additional Code 4:	Not reported
Additional Code 5:	Not reported
Shipment Date:	20020506
Creation Date:	7/17/2002 18:34:52
Receipt Date:	20020510

Map ID
Direction
Distance
Elevation

MAP FINDINGS

Site

Database(s)

EDR ID Number
EPA ID Number

COACH SPECIALTIES INC (Continued)

1000169671

Manifest ID: 21589800
Trans EPA ID: SCR000075150
Trans Name: Not reported
Trans 2 EPA ID: Not reported
Trans 2 Name: Not reported
TSDf EPA ID: CA0000084517
Trans Name: Not reported
TSDf Alt EPA ID: Not reported
TSDf Alt Name: Not reported
Waste Code Description: 134 - Aqueous solution with <10% total organic residues
RCRA Code: Not reported
Meth Code: H01 - Transfer Station
Quantity Tons: 0.1638
Waste Quantity: 39
Quantity Unit: G
Additional Code 1: Not reported
Additional Code 2: Not reported
Additional Code 3: Not reported
Additional Code 4: Not reported
Additional Code 5: Not reported

Shipment Date: 20020311
Creation Date: 7/17/2002 18:31:10
Receipt Date: 20020315
Manifest ID: 21499727
Trans EPA ID: SCR000075150
Trans Name: Not reported
Trans 2 EPA ID: Not reported
Trans 2 Name: Not reported
TSDf EPA ID: CA0000084517
Trans Name: Not reported
TSDf Alt EPA ID: Not reported
TSDf Alt Name: Not reported
Waste Code Description: 134 - Aqueous solution with <10% total organic residues
RCRA Code: Not reported
Meth Code: H01 - Transfer Station
Quantity Tons: 0.1848
Waste Quantity: 44
Quantity Unit: G
Additional Code 1: Not reported
Additional Code 2: Not reported
Additional Code 3: Not reported
Additional Code 4: Not reported
Additional Code 5: Not reported

Shipment Date: 20020111
Creation Date: 2/26/2002 0:00:00
Receipt Date: 20020116
Manifest ID: 21483150
Trans EPA ID: SCR000075150
Trans Name: Not reported
Trans 2 EPA ID: Not reported
Trans 2 Name: Not reported
TSDf EPA ID: CA0000084517
Trans Name: Not reported
TSDf Alt EPA ID: Not reported
TSDf Alt Name: Not reported

Map ID
Direction
Distance
Elevation

MAP FINDINGS

Site

Database(s)

EDR ID Number
EPA ID Number

COACH SPECIALTIES INC (Continued)

1000169671

Waste Code Description: 134 - Aqueous solution with <10% total organic residues
RCRA Code: Not reported
Meth Code: H01 - Transfer Station
Quantity Tons: 0.168
Waste Quantity: 40
Quantity Unit: G
Additional Code 1: Not reported
Additional Code 2: Not reported
Additional Code 3: Not reported
Additional Code 4: Not reported
Additional Code 5: Not reported

Additional Info:

Year: 2001
Gen EPA ID: CAD981172380

Shipment Date: 20011119
Creation Date: 1/16/2002 0:00:00
Receipt Date: 20011121
Manifest ID: 21309761
Trans EPA ID: SCR000075150
Trans Name: Not reported
Trans 2 EPA ID: Not reported
Trans 2 Name: Not reported
TSDf EPA ID: CA0000084517
Trans Name: Not reported
TSDf Alt EPA ID: Not reported
TSDf Alt Name: Not reported
Waste Code Description: 134 - Aqueous solution with <10% total organic residues
RCRA Code: D039
Meth Code: H01 - Transfer Station
Quantity Tons: 0.1386
Waste Quantity: 33
Quantity Unit: G
Additional Code 1: Not reported
Additional Code 2: Not reported
Additional Code 3: Not reported
Additional Code 4: Not reported
Additional Code 5: Not reported

Shipment Date: 20010731
Creation Date: 10/1/2001 0:00:00
Receipt Date: 20010803
Manifest ID: 21101385
Trans EPA ID: SCR000075150
Trans Name: Not reported
Trans 2 EPA ID: Not reported
Trans 2 Name: Not reported
TSDf EPA ID: CA0000084517
Trans Name: Not reported
TSDf Alt EPA ID: Not reported
TSDf Alt Name: Not reported
Waste Code Description: 134 - Aqueous solution with <10% total organic residues
RCRA Code: D039
Meth Code: H01 - Transfer Station
Quantity Tons: 0.105
Waste Quantity: 25

Map ID
Direction
Distance
Elevation

MAP FINDINGS

Site

Database(s)

EDR ID Number
EPA ID Number

COACH SPECIALTIES INC (Continued)

1000169671

Quantity Unit: G
Additional Code 1: Not reported
Additional Code 2: Not reported
Additional Code 3: Not reported
Additional Code 4: Not reported
Additional Code 5: Not reported

CERS:

Name: COACH SPECIALTIES INC
Address: 601 MARIPOSA STREET
City,State,Zip: SAN FRANCISCO, CA 94107-2514
Site ID: 461351
CERS ID: 110001195206
CERS Description: US EPA Air Emission Inventory System (EIS)

Affiliation:

Affiliation Type Desc: Environmental Contact
Entity Name: ENVIR MGMT
Entity Title: Not reported
Affiliation Address: 601 MARIPOSA
Affiliation City: SANFRANCISCO
Affiliation State: CA
Affiliation Country: Not reported
Affiliation Zip: Not reported
Affiliation Phone: ,

Name: RAINBOW AUTO BODY
Address: 601 MARIPOSA STREET
City,State,Zip: SAN FRANCISCO, CA 94107-2514
Site ID: 489043
CERS ID: 110037988880
CERS Description: US EPA Air Emission Inventory System (EIS)

HWTS:

Name: COACH SPECIALTIES INC
Address: 601 MARIPOSA
Address 2: Not reported
City,State,Zip: SAN FRANCISCO, CA 94107
EPA ID: CAD981172380
Inactive Date: 06/30/2001
Create Date: 04/10/1987
Last Act Date: Not reported
Mailing Name: Not reported
Mailing Address: 601 MARIPOSA ST
Mailing Address 2: Not reported
Mailing City,State,Zip: SAN FRANCISCO, CA 941070000
Owner Name: Not reported
Owner Address: Not reported
Owner Address 2: Not reported
Owner City,State,Zip: Not reported
Contact Name: DON RODERICK PRESIDENT
Contact Address: 2301 MONARCH ST #100
Contact Address 2: Not reported
City,State,Zip: ALAMEDA, CA 945010000
Facility Status: Inactive
Facility Type: PERMANENT

Map ID
 Direction
 Distance
 Elevation

MAP FINDINGS

Site

Database(s)

EDR ID Number
 EPA ID Number

COACH SPECIALTIES INC (Continued)

1000169671

Category: FEDERAL
 Latitude: 37.764235
 Longitude: -122.38973

R95
East
1/8-1/4
0.176 mi.
927 ft.

FORMER ACE HARDWARE
601 MARIPOSA
SAN FRANCISCO, CA 94107

HIST CORTESE

S110060666
N/A

Site 6 of 7 in cluster R

Relative:
Lower

HIST CORTESE:
 edr_fname: FORMER ACE HARDWARE
 edr_fadd1: 601 MARIPOSA
 City,State,Zip: SAN FRANCISCO, CA 94107
 Region: CORTESE
 Facility County Code: 38
 Reg By: LTNKA
 Reg Id: 2903

Actual:
18 ft.

Q96
WNW
1/8-1/4
0.179 mi.
946 ft.

17TH STREET GROUP, LLC
99 MISSOURI STREET
SAN FRANCISCO, CA 94107

RCRA NonGen / NLR

1026482395
CAC003088438

Site 4 of 9 in cluster Q

Relative:
Lower

RCRA Listings:
 Date Form Received by Agency: 20201014
 Handler Name: 17TH STREET GROUP, LLC
 Handler Address: 99 MISSOURI STREET
 Handler City,State,Zip: SAN FRANCISCO, CA 94107
 EPA ID: CAC003088438
 Contact Name: AARON GORDON
 Contact Address: 375 EDGEHILL WAY
 Contact City,State,Zip: SAN FRANCISCO, CA 94127
 Contact Telephone: 415-596-9567
 Contact Fax: Not reported
 Contact Email: LDHAZHAUL@SBCGLOBAL.NET
 Contact Title: Not reported
 EPA Region: 09
 Land Type: Not reported
 Federal Waste Generator Description: Not a generator, verified
 Non-Notifier: Not reported
 Biennial Report Cycle: Not reported
 Accessibility: Not reported
 Active Site Indicator: Not reported
 State District Owner: Not reported
 State District: Not reported
 Mailing Address: 375 EDGEHILL WAY
 Mailing City,State,Zip: SAN FRANCISCO, CA 94127
 Owner Name: AARON GORDON
 Owner Type: Other
 Operator Name: AARON GORDON
 Operator Type: Other
 Short-Term Generator Activity: No
 Importer Activity: No
 Mixed Waste Generator: No

Actual:
22 ft.

Map ID
 Direction
 Distance
 Elevation

MAP FINDINGS

Site

Database(s)

EDR ID Number
 EPA ID Number

17TH STREET GROUP, LLC (Continued)

1026482395

Transporter Activity:	No
Transfer Facility Activity:	No
Recycler Activity with Storage:	No
Small Quantity On-Site Burner Exemption:	No
Smelting Melting and Refining Furnace Exemption:	No
Underground Injection Control:	No
Off-Site Waste Receipt:	No
Universal Waste Indicator:	No
Universal Waste Destination Facility:	No
Federal Universal Waste:	No
Active Site Fed-Reg Treatment Storage and Disposal Facility:	Not reported
Active Site Converter Treatment storage and Disposal Facility:	Not reported
Active Site State-Reg Treatment Storage and Disposal Facility:	Not reported
Active Site State-Reg Handler:	---
Federal Facility Indicator:	Not reported
Hazardous Secondary Material Indicator:	N
Sub-Part K Indicator:	Not reported
Commercial TSD Indicator:	No
Treatment Storage and Disposal Type:	Not reported
2018 GPRC Permit Baseline:	Not on the Baseline
2018 GPRC Renewals Baseline:	Not on the Baseline
Permit Renewals Workload Universe:	Not reported
Permit Workload Universe:	Not reported
Permit Progress Universe:	Not reported
Post-Closure Workload Universe:	Not reported
Closure Workload Universe:	Not reported
202 GPRC Corrective Action Baseline:	No
Corrective Action Workload Universe:	No
Subject to Corrective Action Universe:	No
Non-TSDs Where RCRA CA has Been Imposed Universe:	No
TSDs Potentially Subject to CA Under 3004 (u)/(v) Universe:	No
TSDs Only Subject to CA under Discretionary Auth Universe:	No
Corrective Action Priority Ranking:	No NCAPS ranking
Environmental Control Indicator:	No
Institutional Control Indicator:	No
Human Exposure Controls Indicator:	N/A
Groundwater Controls Indicator:	N/A
Operating TSDF Universe:	Not reported
Full Enforcement Universe:	Not reported
Significant Non-Complier Universe:	No
Unaddressed Significant Non-Complier Universe:	No
Addressed Significant Non-Complier Universe:	No
Significant Non-Complier With a Compliance Schedule Universe:	No
Financial Assurance Required:	Not reported
Handler Date of Last Change:	20201026
Recognized Trader-Importer:	No
Recognized Trader-Exporter:	No
Importer of Spent Lead Acid Batteries:	No
Exporter of Spent Lead Acid Batteries:	No
Recycler Activity Without Storage:	No
Manifest Broker:	No
Sub-Part P Indicator:	No

Handler - Owner Operator:
 Owner/Operator Indicator: Owner
 Owner/Operator Name: AARON GORDON

Map ID
Direction
Distance
Elevation

MAP FINDINGS

Site

Database(s)

EDR ID Number
EPA ID Number

17TH STREET GROUP, LLC (Continued)

1026482395

Legal Status: Other
Date Became Current: Not reported
Date Ended Current: Not reported
Owner/Operator Address: 375 EDGEHILL WAY
Owner/Operator City,State,Zip: SAN FRANCISCO, CA 94127
Owner/Operator Telephone: 415-596-9567
Owner/Operator Telephone Ext: Not reported
Owner/Operator Fax: Not reported
Owner/Operator Email: Not reported

Owner/Operator Indicator: Operator
Owner/Operator Name: AARON GORDON
Legal Status: Other
Date Became Current: Not reported
Date Ended Current: Not reported
Owner/Operator Address: 375 EDGEHILL WAY
Owner/Operator City,State,Zip: SAN FRANCISCO, CA 94127
Owner/Operator Telephone: 415-596-9567
Owner/Operator Telephone Ext: Not reported
Owner/Operator Fax: Not reported
Owner/Operator Email: Not reported

Historic Generators:
Receive Date: 20201014
Handler Name: 17TH STREET GROUP, LLC
Federal Waste Generator Description: Not a generator, verified
State District Owner: Not reported
Large Quantity Handler of Universal Waste: No
Recognized Trader Importer: No
Recognized Trader Exporter: No
Spent Lead Acid Battery Importer: No
Spent Lead Acid Battery Exporter: No
Current Record: Yes
Non Storage Recycler Activity: Not reported
Electronic Manifest Broker: Not reported

List of NAICS Codes and Descriptions:
NAICS Code: 236220
NAICS Description: COMMERCIAL AND INSTITUTIONAL BUILDING CONSTRUCTION

Facility Has Received Notices of Violations:
Violations: No Violations Found

Evaluation Action Summary:
Evaluations: No Evaluations Found

Map ID
Direction
Distance
Elevation

MAP FINDINGS

Site

Database(s)

EDR ID Number
EPA ID Number

Q97
WNW
1/8-1/4
0.179 mi.
946 ft.

17TH STREET GROUP LLC
99 MISSOURI STREET
SAN FRANCISCO, CA 94107

RCRA NonGen / NLR

1026812236
CAC003124743

Site 5 of 9 in cluster Q

Relative:
Lower
Actual:
22 ft.

RCRA Listings:
Date Form Received by Agency: 20210615
Handler Name: 17TH STREET GROUP LLC
Handler Address: 99 MISSOURI STREET
Handler City,State,Zip: SAN FRANCISCO, CA 94107
EPA ID: CAC003124743
Contact Name: AARON GORDON
Contact Address: 375 EDGEHILL WAY
Contact City,State,Zip: SAN FRANCISCO, CA 94127
Contact Telephone: 415-596-9567
Contact Fax: Not reported
Contact Email: LDTRANSOFFICE1@ATT.NET
Contact Title: Not reported
EPA Region: 09
Land Type: Not reported
Federal Waste Generator Description: Not a generator, verified
Non-Notifier: Not reported
Biennial Report Cycle: Not reported
Accessibility: Not reported
Active Site Indicator: Not reported
State District Owner: Not reported
State District: Not reported
Mailing Address: 375 EDGEHILL WAY
Mailing City,State,Zip: SAN FRANCISCO, CA 94127
Owner Name: AARON GORDON
Owner Type: Other
Operator Name: AARON GORDON
Operator Type: Other
Short-Term Generator Activity: No
Importer Activity: No
Mixed Waste Generator: No
Transporter Activity: No
Transfer Facility Activity: No
Recycler Activity with Storage: No
Small Quantity On-Site Burner Exemption: No
Smelting Melting and Refining Furnace Exemption: No
Underground Injection Control: No
Off-Site Waste Receipt: No
Universal Waste Indicator: No
Universal Waste Destination Facility: No
Federal Universal Waste: No
Active Site Fed-Reg Treatment Storage and Disposal Facility: Not reported
Active Site Converter Treatment storage and Disposal Facility: Not reported
Active Site State-Reg Treatment Storage and Disposal Facility: Not reported
Active Site State-Reg Handler: ---
Federal Facility Indicator: Not reported
Hazardous Secondary Material Indicator: N
Sub-Part K Indicator: Not reported
Commercial TSD Indicator: No
Treatment Storage and Disposal Type: Not reported
2018 GPRA Permit Baseline: Not on the Baseline
2018 GPRA Renewals Baseline: Not on the Baseline
Permit Renewals Workload Universe: Not reported

Map ID
 Direction
 Distance
 Elevation

MAP FINDINGS

Site

Database(s)

EDR ID Number
 EPA ID Number

17TH STREET GROUP LLC (Continued)

1026812236

Permit Workload Universe:	Not reported
Permit Progress Universe:	Not reported
Post-Closure Workload Universe:	Not reported
Closure Workload Universe:	Not reported
202 GPRA Corrective Action Baseline:	No
Corrective Action Workload Universe:	No
Subject to Corrective Action Universe:	No
Non-TSDFs Where RCRA CA has Been Imposed Universe:	No
TSDFs Potentially Subject to CA Under 3004 (u)/(v) Universe:	No
TSDFs Only Subject to CA under Discretionary Auth Universe:	No
Corrective Action Priority Ranking:	No NCAPS ranking
Environmental Control Indicator:	No
Institutional Control Indicator:	No
Human Exposure Controls Indicator:	N/A
Groundwater Controls Indicator:	N/A
Operating TSDF Universe:	Not reported
Full Enforcement Universe:	Not reported
Significant Non-Complier Universe:	No
Unaddressed Significant Non-Complier Universe:	No
Addressed Significant Non-Complier Universe:	No
Significant Non-Complier With a Compliance Schedule Universe:	No
Financial Assurance Required:	Not reported
Handler Date of Last Change:	20210618
Recognized Trader-Importer:	No
Recognized Trader-Exporter:	No
Importer of Spent Lead Acid Batteries:	No
Exporter of Spent Lead Acid Batteries:	No
Recycler Activity Without Storage:	No
Manifest Broker:	No
Sub-Part P Indicator:	No

Handler - Owner Operator:

Owner/Operator Indicator:	Owner
Owner/Operator Name: AARON GORDON	
Legal Status:	Other
Date Became Current:	Not reported
Date Ended Current:	Not reported
Owner/Operator Address:	375 EDGEHILL WAY
Owner/Operator City,State,Zip:	SAN FRANCISCO, CA 94127
Owner/Operator Telephone:	415-596-9567
Owner/Operator Telephone Ext:	Not reported
Owner/Operator Fax:	Not reported
Owner/Operator Email:	Not reported

Owner/Operator Indicator:	Operator
Owner/Operator Name: AARON GORDON	
Legal Status:	Other
Date Became Current:	Not reported
Date Ended Current:	Not reported
Owner/Operator Address:	375 EDGEHILL WAY
Owner/Operator City,State,Zip:	SAN FRANCISCO, CA 94127
Owner/Operator Telephone:	415-596-9567
Owner/Operator Telephone Ext:	Not reported
Owner/Operator Fax:	Not reported
Owner/Operator Email:	Not reported

Map ID
Direction
Distance
Elevation

MAP FINDINGS

Site

Database(s)

EDR ID Number
EPA ID Number

17TH STREET GROUP LLC (Continued)

1026812236

Historic Generators:

Receive Date: 20210615
Handler Name: 17TH STREET GROUP LLC
Federal Waste Generator Description: Not a generator, verified
State District Owner: Not reported
Large Quantity Handler of Universal Waste: No
Recognized Trader Importer: No
Recognized Trader Exporter: No
Spent Lead Acid Battery Importer: No
Spent Lead Acid Battery Exporter: No
Current Record: Yes
Non Storage Recycler Activity: No
Electronic Manifest Broker: No

List of NAICS Codes and Descriptions:

NAICS Code: 541320
NAICS Description: LANDSCAPE ARCHITECTURAL SERVICES

Facility Has Received Notices of Violations:

Violations: No Violations Found

Evaluation Action Summary:

Evaluations: No Evaluations Found

M98
SSE
1/8-1/4
0.180 mi.
951 ft.

CRESKO EQUIPMENT RENTAL
700 INDIANA ST
SAN FRANCISCO, CA 94107

AST A100419144
N/A

Site 2 of 3 in cluster M

Relative:
Higher

AST:

Actual:
50 ft.

Name: CRESKO EQUIPMENT RENTAL
Address: 700 INDIANA ST
City/Zip: SAN FRANCISCO,94107
Certified Unified Program Agencies: Not reported
Owner: cresco equipment rental
Total Gallons: Not reported
CERSID: 10059982
Facility ID: 38-000-026604
Business Name: Cresco Equipment Rental
Phone: 4159202801
Fax: Not reported
Mailing Address: 700 Indiana Street
Mailing Address City: San Francisco
Mailing Address State: CA
Mailing Address Zip Code: 94107
Operator Name: Donald J. Garrigan
Operator Phone: 4159202801
Owner Phone: 925-961-0130
Owner Mail Address: 318 stealth ct
Owner State: CA
Owner Zip Code: 94551
Owner Country: United States
Property Owner Name: robert e. borriman
Property Owner Phone: 650-324-1654

Map ID
 Direction
 Distance
 Elevation

MAP FINDINGS

Site

Database(s)

EDR ID Number
 EPA ID Number

CRESO EQUIPMENT RENTAL (Continued)

A100419144

Property Owner Mailing Address: 700 indiana st
 Property Owner City: san francisco
 Property Owner Stat : CA
 Property Owner Zip Code: 94107
 Property Owner Country: United States
 EPAID: cal000239819

M99
SSE
1/8-1/4
0.180 mi.
951 ft.

NORCAL RENTAL GROUP LLC DBA CRESO EQUIPMENT RENTA
700 INDIANA ST
SAN FRANCISCO, CA 94107

RCRA NonGen / NLR

1024802233
CAL000239819

Site 3 of 3 in cluster M

Relative:
Higher
Actual:
50 ft.

RCRA Listings:
 Date Form Received by Agency: 20011012
 Handler Name: NORCAL RENTAL GROUP LLC DBA CRESO EQUIPMENT RENTALS
 Handler Address: 700 INDIANA ST
 Handler City,State,Zip: SAN FRANCISCO, CA 94107-0000
 EPA ID: CAL000239819
 Contact Name: LANCE TRACY
 Contact Address: 318 STEALTH CT
 Contact City,State,Zip: LIVERMORE, CA 94551
 Contact Telephone: 925-961-0130
 Contact Fax: Not reported
 Contact Email: LANCE_TRACY@CRESCORENT.COM
 Contact Title: Not reported
 EPA Region: 09
 Land Type: Not reported
 Federal Waste Generator Description: Not a generator, verified
 Non-Notifier: Not reported
 Biennial Report Cycle: Not reported
 Accessibility: Not reported
 Active Site Indicator: Handler Activities
 State District Owner: Not reported
 State District: Not reported
 Mailing Address: 318 STEALTH CT
 Mailing City,State,Zip: LIVERMORE, CA 94551-0000
 Owner Name: NORCAL RENTAL GROUP LLC
 Owner Type: Other
 Operator Name: LANCE TRACY
 Operator Type: Other
 Short-Term Generator Activity: No
 Importer Activity: No
 Mixed Waste Generator: No
 Transporter Activity: No
 Transfer Facility Activity: No
 Recycler Activity with Storage: No
 Small Quantity On-Site Burner Exemption: No
 Smelting Melting and Refining Furnace Exemption: No
 Underground Injection Control: No
 Off-Site Waste Receipt: No
 Universal Waste Indicator: Yes
 Universal Waste Destination Facility: Yes
 Federal Universal Waste: No
 Active Site Fed-Reg Treatment Storage and Disposal Facility: Not reported
 Active Site Converter Treatment storage and Disposal Facility: Not reported
 Active Site State-Reg Treatment Storage and Disposal Facility: Not reported
 Active Site State-Reg Handler: ---

Map ID
 Direction
 Distance
 Elevation

MAP FINDINGS

Site

Database(s)

EDR ID Number
 EPA ID Number

NORCAL RENTAL GROUP LLC DBA CRESCO EQUIPMENT RENTALS (Continued)

1024802233

Federal Facility Indicator:	Not reported
Hazardous Secondary Material Indicator:	N
Sub-Part K Indicator:	Not reported
Commercial TSD Indicator:	No
Treatment Storage and Disposal Type:	Not reported
2018 GPRA Permit Baseline:	Not on the Baseline
2018 GPRA Renewals Baseline:	Not on the Baseline
Permit Renewals Workload Universe:	Not reported
Permit Workload Universe:	Not reported
Permit Progress Universe:	Not reported
Post-Closure Workload Universe:	Not reported
Closure Workload Universe:	Not reported
202 GPRA Corrective Action Baseline:	No
Corrective Action Workload Universe:	No
Subject to Corrective Action Universe:	No
Non-TSDFs Where RCRA CA has Been Imposed Universe:	No
TSDFs Potentially Subject to CA Under 3004 (u)/(v) Universe:	No
TSDFs Only Subject to CA under Discretionary Auth Universe:	No
Corrective Action Priority Ranking:	No NCAPS ranking
Environmental Control Indicator:	No
Institutional Control Indicator:	No
Human Exposure Controls Indicator:	N/A
Groundwater Controls Indicator:	N/A
Operating TSDF Universe:	Not reported
Full Enforcement Universe:	Not reported
Significant Non-Complier Universe:	No
Unaddressed Significant Non-Complier Universe:	No
Addressed Significant Non-Complier Universe:	No
Significant Non-Complier With a Compliance Schedule Universe:	No
Financial Assurance Required:	Not reported
Handler Date of Last Change:	20180905
Recognized Trader-Importer:	No
Recognized Trader-Exporter:	No
Importer of Spent Lead Acid Batteries:	No
Exporter of Spent Lead Acid Batteries:	No
Recycler Activity Without Storage:	No
Manifest Broker:	No
Sub-Part P Indicator:	No

Handler - Owner Operator:

Owner/Operator Indicator:	Owner
Owner/Operator Name:	NORCAL RENTAL GROUP LLC
Legal Status:	Other
Date Became Current:	Not reported
Date Ended Current:	Not reported
Owner/Operator Address:	318 STEALTH CT
Owner/Operator City,State,Zip:	LIVERMORE, CA 94551-0000
Owner/Operator Telephone:	925-961-0130
Owner/Operator Telephone Ext:	Not reported
Owner/Operator Fax:	Not reported
Owner/Operator Email:	Not reported

Owner/Operator Indicator:	Operator
Owner/Operator Name:	LANCE TRACY
Legal Status:	Other
Date Became Current:	Not reported

Map ID
Direction
Distance
Elevation

MAP FINDINGS

Site

Database(s)

EDR ID Number
EPA ID Number

NORCAL RENTAL GROUP LLC DBA CRESO EQUIPMENT RENTALS (Continued)

1024802233

Date Ended Current: Not reported
Owner/Operator Address: 318 STEALTH CT
Owner/Operator City,State,Zip: LIVERMORE, CA 94551
Owner/Operator Telephone: 925-961-0130
Owner/Operator Telephone Ext: Not reported
Owner/Operator Fax: Not reported
Owner/Operator Email: Not reported

Historic Generators:

Receive Date: 20011012
Handler Name: NORCAL RENTAL GROUP LLC DBA CRESO EQUIPMENT RENTALS
Federal Waste Generator Description: Not a generator, verified
State District Owner: Not reported
Large Quantity Handler of Universal Waste: No
Recognized Trader Importer: No
Recognized Trader Exporter: No
Spent Lead Acid Battery Importer: No
Spent Lead Acid Battery Exporter: No
Current Record: Yes
Non Storage Recycler Activity: Not reported
Electronic Manifest Broker: Not reported

List of NAICS Codes and Descriptions:

NAICS Code: 23499
NAICS Description: ALL OTHER HEAVY CONSTRUCTION

Facility Has Received Notices of Violations:

Violations: No Violations Found

Evaluation Action Summary:

Evaluations: No Evaluations Found

O100
North
1/8-1/4
0.180 mi.
953 ft.

GEORGE W. REED &
655 16TH ST
SAN FRANCISCO, CA

Site 2 of 4 in cluster O

UST U004003674
N/A

Relative:
Lower
Actual:
14 ft.

SAN FRANCISCO CO. UST:

Name: GEORGE W. REED &
Address: 655 16TH ST
Facility ID: 1201
Facility Status: Not reported
Number Of Tanks: 1
Owner/Operator Name: Not reported
Owner/Operator Title: Not reported
Owner Name: Not reported
Care Of Addr: Not reported
2nd Care Of Add: Not reported
Mailing Address: Not reported
Mailing City,St,Zip: Not reported
Permit Number: Not reported
Permit Approved By: Not reported
Permit Expiration Date: Not reported
Applications: Not reported

Map ID
Direction
Distance
Elevation

MAP FINDINGS

Site

Database(s)

EDR ID Number
EPA ID Number

GEORGE W. REED & (Continued)

U004003674

Application Date: 12/11/1987
Application Name: Not reported
Action Type: Not reported
Yr Spill/Overfill Installed1: Not reported
Yr Spill/Overfill Installed2: Not reported
Yr Spill/Overfill Installed3: Not reported

Tank ID: Not reported
Tank Test: Not reported
Local Tank Id: Not reported
Tank Manufacturer: Not reported
Compartmentalized Tank: Not reported
Of Tank Compartments: Not reported
Date Tank Installed: Not reported
Tank Capacity: Not reported
Additional Desc: Not reported
Tank Use: Not reported
Petroleum Type: Not reported
Common Name: Not reported
Case Number: Not reported
Type Of Tank: Not reported
Primary Tank Material: Not reported
Secondary Tank Material: Not reported
Tank Interior Lining: Not reported
Date Interior Lining Install: Not reported
Date Closed: 1/11/1988
UST Close ID: 21
Type Of Spill Protection: Not reported
Date Alarm Overfill Protection Installed: Not reported
Date Ball Float Overfill Protection Installed: Not reported
Date Fill Tube Shut Overfill Protection Installed: Not reported
Overfill Protection Exempt: Not reported
Othr Tnk Corrosive Prtctn: Not reported
Date Corrosive Prtctn Install: Not reported
Tank Leak Detection (single walled): Not reported
Tank Leak Detection (double wall): Not reported
Estimated Date Last Used: Not reported
Estimated Qty Of Substance Remaining: Not reported
Tank Filled With Inert Material: Not reported
Piping System Type (Underground): Not reported
Piping System Type (Aboveground): Not reported
Piping Construction (Underground): Not reported
Piping Manufacturer (Underground): Not reported
Piping Construction (Aboveground): Not reported
Piping Manufacturer (Aboveground): Not reported
Piping Material & Corrosion Protection (Underground): Not reported
Piping Material & Corrosion Protection (Aboveground): Not reported
Piping Leak Detection (Undrgrnd - Single Wall): Not reported
Piping Leak Detection (2nd Contained): Not reported
Piping Leak Detection (Emrgncy Gnrtrs): Not reported
Pipe Integrity Test, Underground: Not reported
Piping Leak Detection (Aboveground - Single Wall): Not reported
Piping Leak Detection (Underground - 2nd Contained): Not reported
Piping Leak Detection Underground (Emrgncy Gnrtrs): Not reported
Pipe Integrity Test, Aboveground: Not reported
Date Dispenser Containment Installed: Not reported
Dispenser Containment Type: Not reported

Map ID
Direction
Distance
Elevation

MAP FINDINGS

Site

Database(s)

EDR ID Number
EPA ID Number

GEORGE W. REED & (Continued)

U004003674

Date Certified (Tank Unit): Not reported
Certified Date: Not reported
Last Annual Monitoring Cert: Not reported
2nd Containment Test: Not reported
Spill Containment Present: Not reported
Drop Tube Present: Not reported
Striker Plate Present: Not reported
Alarm Present: Not reported
Ball Float Present: Not reported
Fill Tube Present: Not reported
Other Tank Leak Detection Present: Not reported
Permit Status: Not reported

O101
North
1/8-1/4
0.180 mi.
953 ft.

GEO. W. REED & ASSOC. INC. CON
655-16TH ST.
SAN FRANCISCO, CA 94103

HIST UST **U001595093**
N/A

Site 3 of 4 in cluster O

Relative:
Lower
Actual:
14 ft.

HIST UST:
Name: GEO. W. REED & ASSOC. INC. CON
Address: 655-16TH ST.
City,State,Zip: SAN FRANCISCO, CA 94103
File Number: Not reported
URL: Not reported
Region: STATE
Facility ID: 00000014054
Facility Type: Other
Other Type: CONSTRUCTION FIRM
Contact Name: Not reported
Telephone: 4159824846
Owner Name: GEORGE W. REED & ASSOCIATES, I
Owner Address: 464 CLEMENTINA ST.
Owner City,St,Zip: SAN FRANCISCO, CA 94103
Total Tanks: 0001

Tank Num: 001
Container Num: 1
Year Installed: 1980
Tank Capacity: 00001000
Tank Used for: PRODUCT
Type of Fuel: REGULAR
Container Construction Thickness: Not reported
Leak Detection: None

O102
North
1/8-1/4
0.180 mi.
953 ft.

GEORGE W. REED & ASSOCIATES
655 16TH ST
SAN FRANCISCO, CA 94107

SWEEPS UST **S101592152**
HIST UST **N/A**
CA FID UST

Site 4 of 4 in cluster O

Relative:
Lower
Actual:
14 ft.

SWEEPS UST:
Name: GEORGE W. REED & ASSOCIATES
Address: 655 16TH ST
City: SAN FRANCISCO
Status: Not reported

Map ID
Direction
Distance
Elevation

MAP FINDINGS

Site

Database(s)

EDR ID Number
EPA ID Number

GEORGE W. REED & ASSOCIATES (Continued)

S101592152

Comp Number: 1201
Number: Not reported
Board Of Equalization: Not reported
Referral Date: Not reported
Action Date: Not reported
Created Date: Not reported
Owner Tank Id: Not reported
SWRCB Tank Id: 38-000-001201-000001
Tank Status: Not reported
Capacity: 1000
Active Date: Not reported
Tank Use: UNKNOWN
STG: PRODUCT
Content: UNSPECIFIED
Number Of Tanks: 1

Name: GEORGE W. REED & ASSOCIATES
Address: 655 16TH ST
City: SAN FRANCISCO
Status: Active
Comp Number: 1201
Number: 9
Board Of Equalization: Not reported
Referral Date: 09-30-92
Action Date: 12-10-91
Created Date: 01-01-01
Owner Tank Id: Not reported
SWRCB Tank Id: Not reported
Tank Status: Not reported
Capacity: Not reported
Active Date: Not reported
Tank Use: Not reported
STG: Not reported
Content: Not reported
Number Of Tanks: Not reported

HIST UST:

Name: GEO W REED AND ASSOC INC CON
Address: 655 16TH ST
City,State,Zip: SAN FRANCISCO, CA 94103
File Number: 0002F73B
URL: <http://geotracker.waterboards.ca.gov/ustpdfs/pdf/0002F73B.pdf>
Region: Not reported
Facility ID: Not reported
Facility Type: Not reported
Other Type: Not reported
Contact Name: Not reported
Telephone: Not reported
Owner Name: Not reported
Owner Address: Not reported
Owner City,St,Zip: Not reported
Total Tanks: Not reported

Tank Num: Not reported
Container Num: Not reported
Year Installed: Not reported
Tank Capacity: Not reported

Map ID
 Direction
 Distance
 Elevation

MAP FINDINGS

Site

Database(s)

EDR ID Number
 EPA ID Number

GEORGE W. REED & ASSOCIATES (Continued)

S101592152

Tank Used for: Not reported
 Type of Fuel: Not reported
 Container Construction Thickness: Not reported
 Leak Detection: Not reported

Click here for Geo Tracker PDF:

CA FID UST:

Facility ID: 38000772
 Regulated By: UTNKA
 Regulated ID: Not reported
 Cortese Code: Not reported
 SIC Code: Not reported
 Facility Phone: 4150000000
 Mail To: Not reported
 Mailing Address: 655 16TH ST
 Mailing Address 2: Not reported
 Mailing City,St,Zip: SAN FRANCISCO 94107
 Contact: Not reported
 Contact Phone: Not reported
 DUNS Number: Not reported
 NPDES Number: Not reported
 EPA ID: Not reported
 Comments: Not reported
 Status: Active

Q103
West
1/8-1/4
0.184 mi.
969 ft.

SHERI STERNBERG
1308 MARIPOSA STREET
SAN FRANCISCO, CA 94107

RCRA NonGen / NLR

1027074400
CAC003146078

Site 6 of 9 in cluster Q

Relative:
Higher
Actual:
58 ft.

RCRA Listings:

Date Form Received by Agency:	20211030
Handler Name:	SHERI STERNBERG
Handler Address:	1308 MARIPOSA STREET
Handler City,State,Zip:	SAN FRANCISCO, CA 94107
EPA ID:	CAC003146078
Contact Name:	SHERI STERNBERG
Contact Address:	P.O. BOX 884461
Contact City,State,Zip:	SAN FRANCISCO, CA 94188
Contact Telephone:	415-948-4587
Contact Fax:	Not reported
Contact Email:	SHERISTERNBERG14@GMAIL.COM
Contact Title:	Not reported
EPA Region:	09
Land Type:	Not reported
Federal Waste Generator Description:	Not a generator, verified
Non-Notifier:	Not reported
Biennial Report Cycle:	Not reported
Accessibility:	Not reported
Active Site Indicator:	Not reported
State District Owner:	Not reported
State District:	Not reported
Mailing Address:	P.O. BOX 884461
Mailing City,State,Zip:	SAN FRANCISCO, CA 94188
Owner Name:	SHERI STERNBERG

Map ID
 Direction
 Distance
 Elevation

MAP FINDINGS

Site

Database(s)

EDR ID Number
 EPA ID Number

SHERI STERNBERG (Continued)

1027074400

Owner Type:		Other
Operator Name:	SHERI STERNBERG	
Operator Type:		Other
Short-Term Generator Activity:		No
Importer Activity:		No
Mixed Waste Generator:		No
Transporter Activity:		No
Transfer Facility Activity:		No
Recycler Activity with Storage:		No
Small Quantity On-Site Burner Exemption:		No
Smelting Melting and Refining Furnace Exemption:		No
Underground Injection Control:		No
Off-Site Waste Receipt:		No
Universal Waste Indicator:		No
Universal Waste Destination Facility:		No
Federal Universal Waste:		No
Active Site Fed-Reg Treatment Storage and Disposal Facility:		Not reported
Active Site Converter Treatment storage and Disposal Facility:		Not reported
Active Site State-Reg Treatment Storage and Disposal Facility:		Not reported
Active Site State-Reg Handler:		---
Federal Facility Indicator:		Not reported
Hazardous Secondary Material Indicator:		N
Sub-Part K Indicator:		Not reported
Commercial TSD Indicator:		No
Treatment Storage and Disposal Type:		Not reported
2018 GPRA Permit Baseline:		Not on the Baseline
2018 GPRA Renewals Baseline:		Not on the Baseline
Permit Renewals Workload Universe:		Not reported
Permit Workload Universe:		Not reported
Permit Progress Universe:		Not reported
Post-Closure Workload Universe:		Not reported
Closure Workload Universe:		Not reported
202 GPRA Corrective Action Baseline:		No
Corrective Action Workload Universe:		No
Subject to Corrective Action Universe:		No
Non-TSDs Where RCRA CA has Been Imposed Universe:		No
TSDs Potentially Subject to CA Under 3004 (u)/(v) Universe:		No
TSDs Only Subject to CA under Discretionary Auth Universe:		No
Corrective Action Priority Ranking:		No NCAPS ranking
Environmental Control Indicator:		No
Institutional Control Indicator:		No
Human Exposure Controls Indicator:		N/A
Groundwater Controls Indicator:		N/A
Operating TSD Universe:		Not reported
Full Enforcement Universe:		Not reported
Significant Non-Complier Universe:		No
Unaddressed Significant Non-Complier Universe:		No
Addressed Significant Non-Complier Universe:		No
Significant Non-Complier With a Compliance Schedule Universe:		No
Financial Assurance Required:	Not reported	
Handler Date of Last Change:		20211101
Recognized Trader-Importer:		No
Recognized Trader-Exporter:		No
Importer of Spent Lead Acid Batteries:		No
Exporter of Spent Lead Acid Batteries:		No
Recycler Activity Without Storage:		No
Manifest Broker:		No

Map ID
Direction
Distance
Elevation

MAP FINDINGS

Site

Database(s)

EDR ID Number
EPA ID Number

SHERI STERNBERG (Continued)

1027074400

Sub-Part P Indicator: No

Handler - Owner Operator:
Owner/Operator Indicator: Owner
Owner/Operator Name: SHERI STERNBERG
Legal Status: Other
Date Became Current: Not reported
Date Ended Current: Not reported
Owner/Operator Address: P.O. BOX 884461
Owner/Operator City,State,Zip: SAN FRANCISCO, CA 94188
Owner/Operator Telephone: 415-948-4587
Owner/Operator Telephone Ext: Not reported
Owner/Operator Fax: Not reported
Owner/Operator Email: Not reported

Owner/Operator Indicator: Operator
Owner/Operator Name: SHERI STERNBERG
Legal Status: Other
Date Became Current: Not reported
Date Ended Current: Not reported
Owner/Operator Address: P.O. BOX 884461
Owner/Operator City,State,Zip: SAN FRANCISCO, CA 94188
Owner/Operator Telephone: 415-948-4587
Owner/Operator Telephone Ext: Not reported
Owner/Operator Fax: Not reported
Owner/Operator Email: Not reported

Historic Generators:
Receive Date: 20211030
Handler Name: SHERI STERNBERG
Federal Waste Generator Description: Not a generator, verified
State District Owner: Not reported
Large Quantity Handler of Universal Waste: No
Recognized Trader Importer: No
Recognized Trader Exporter: No
Spent Lead Acid Battery Importer: No
Spent Lead Acid Battery Exporter: No
Current Record: Yes
Non Storage Recycler Activity: No
Electronic Manifest Broker: No

List of NAICS Codes and Descriptions:
NAICS Code: 56299
NAICS Description: ALL OTHER WASTE MANAGEMENT SERVICES

Facility Has Received Notices of Violations:
Violations: No Violations Found

Evaluation Action Summary:
Evaluations: No Evaluations Found

Map ID
 Direction
 Distance
 Elevation

MAP FINDINGS

Site

Database(s)

EDR ID Number
 EPA ID Number

N104 South 1/8-1/4 0.184 mi. 969 ft.	SATURN CONSTRUCTION 468 PENNSYLVANIA AVE SAN FRANCISCO, CA 94107	RCRA NonGen / NLR	1026053109 CAC003060008
Relative: Site 2 of 2 in cluster N			
Higher Actual: 154 ft.	RCRA Listings: Date Form Received by Agency: SATURN CONSTRUCTION Handler Name: SATURN CONSTRUCTION Handler Address: 468 PENNSYLVANIA AVE Handler City,State,Zip: SAN FRANCISCO, CA 94107-2912 EPA ID: CAC003060008 Contact Name: SATURN CONSTRUCTION Contact Address: 1555 YOSEMITE AVE Contact City,State,Zip: SAN FRANCISCO, CA 94124-3268 Contact Telephone: 415-822-8333 Contact Fax: Not reported Contact Email: QACINC@HOTMAIL.COM Contact Title: Not reported EPA Region: 09 Land Type: Not reported Federal Waste Generator Description: Not a generator, verified Non-Notifier: Not reported Biennial Report Cycle: Not reported Accessibility: Not reported Active Site Indicator: Not reported State District Owner: Not reported State District: Not reported Mailing Address: 1555 YOSEMITE AVE Mailing City,State,Zip: SAN FRANCISCO, CA 94124-3268 Owner Name: SATURN CONSTRUCTION OBO Owner Type: Other Operator Name: SATURN CONSTRUCTION Operator Type: Other Short-Term Generator Activity: No Importer Activity: No Mixed Waste Generator: No Transporter Activity: No Transfer Facility Activity: No Recycler Activity with Storage: No Small Quantity On-Site Burner Exemption: No Smelting Melting and Refining Furnace Exemption: No Underground Injection Control: No Off-Site Waste Receipt: No Universal Waste Indicator: No Universal Waste Destination Facility: No Federal Universal Waste: No Active Site Fed-Reg Treatment Storage and Disposal Facility: Not reported Active Site Converter Treatment storage and Disposal Facility: Not reported Active Site State-Reg Treatment Storage and Disposal Facility: Not reported Active Site State-Reg Handler: --- Federal Facility Indicator: Not reported Hazardous Secondary Material Indicator: N Sub-Part K Indicator: Not reported Commercial TSD Indicator: No Treatment Storage and Disposal Type: Not reported 2018 GPRA Permit Baseline: Not on the Baseline 2018 GPRA Renewals Baseline: Not on the Baseline Permit Renewals Workload Universe: Not reported		

Map ID
 Direction
 Distance
 Elevation

MAP FINDINGS

Site

Database(s)

EDR ID Number
 EPA ID Number

SATURN CONSTRUCTION (Continued)

1026053109

Permit Workload Universe:	Not reported
Permit Progress Universe:	Not reported
Post-Closure Workload Universe:	Not reported
Closure Workload Universe:	Not reported
202 GPRA Corrective Action Baseline:	No
Corrective Action Workload Universe:	No
Subject to Corrective Action Universe:	No
Non-TSDFs Where RCRA CA has Been Imposed Universe:	No
TSDFs Potentially Subject to CA Under 3004 (u)/(v) Universe:	No
TSDFs Only Subject to CA under Discretionary Auth Universe:	No
Corrective Action Priority Ranking:	No NCAPS ranking
Environmental Control Indicator:	No
Institutional Control Indicator:	No
Human Exposure Controls Indicator:	N/A
Groundwater Controls Indicator:	N/A
Operating TSDF Universe:	Not reported
Full Enforcement Universe:	Not reported
Significant Non-Complier Universe:	No
Unaddressed Significant Non-Complier Universe:	No
Addressed Significant Non-Complier Universe:	No
Significant Non-Complier With a Compliance Schedule Universe:	No
Financial Assurance Required:	Not reported
Handler Date of Last Change:	20200313
Recognized Trader-Importer:	No
Recognized Trader-Exporter:	No
Importer of Spent Lead Acid Batteries:	No
Exporter of Spent Lead Acid Batteries:	No
Recycler Activity Without Storage:	No
Manifest Broker:	No
Sub-Part P Indicator:	No

Handler - Owner Operator:

Owner/Operator Indicator:	Operator
Owner/Operator Name:	SATURN CONSTRUCTION
Legal Status:	Other
Date Became Current:	Not reported
Date Ended Current:	Not reported
Owner/Operator Address:	1555 YOSEMITE AVE
Owner/Operator City,State,Zip:	SAN FRANCISCO, CA 94124-3268
Owner/Operator Telephone:	415-822-8333
Owner/Operator Telephone Ext:	Not reported
Owner/Operator Fax:	Not reported
Owner/Operator Email:	Not reported

Owner/Operator Indicator:	Owner
Owner/Operator Name:	SATURN CONSTRUCTION OBO
Legal Status:	Other
Date Became Current:	Not reported
Date Ended Current:	Not reported
Owner/Operator Address:	1555 YOSEMITE AVE
Owner/Operator City,State,Zip:	SAN FRANCISCO, CA 94124-3268
Owner/Operator Telephone:	415-822-8333
Owner/Operator Telephone Ext:	Not reported
Owner/Operator Fax:	Not reported
Owner/Operator Email:	Not reported

Map ID
 Direction
 Distance
 Elevation

MAP FINDINGS

Site

Database(s)

EDR ID Number
 EPA ID Number

SATURN CONSTRUCTION (Continued)

1026053109

Historic Generators:

Receive Date:	20200313
Handler Name:	SATURN CONSTRUCTION
Federal Waste Generator Description:	Not a generator, verified
State District Owner:	Not reported
Large Quantity Handler of Universal Waste:	No
Recognized Trader Importer:	No
Recognized Trader Exporter:	No
Spent Lead Acid Battery Importer:	No
Spent Lead Acid Battery Exporter:	No
Current Record:	Yes
Non Storage Recycler Activity:	Not reported
Electronic Manifest Broker:	Not reported

List of NAICS Codes and Descriptions:

NAICS Code:	56299
NAICS Description:	ALL OTHER WASTE MANAGEMENT SERVICES

Facility Has Received Notices of Violations:

Violations:	No Violations Found
-------------	---------------------

Evaluation Action Summary:

Evaluations:	No Evaluations Found
--------------	----------------------

S105
SW
1/8-1/4
0.187 mi.
988 ft.

ROB KASTELIC
1311 19TH ST
SAN FRANCISCO, CA 94107

RCRA NonGen / NLR

1026044731
CAC003051068

Site 1 of 2 in cluster S

Relative:
Higher
Actual:
183 ft.

RCRA Listings:

Date Form Received by Agency:	20200115
Handler Name:	ROB KASTELIC
Handler Address:	1311 19TH ST
Handler City,State,Zip:	SAN FRANCISCO, CA 94107
EPA ID:	CAC003051068
Contact Name:	ROB KASTELIC
Contact Address:	1311 19TH ST
Contact City,State,Zip:	SAN FRANCISCO, CA 94107
Contact Telephone:	650-583-8222
Contact Fax:	Not reported
Contact Email:	RKASTELIC@INNOVATIVEMECH.COM
Contact Title:	Not reported
EPA Region:	09
Land Type:	Not reported
Federal Waste Generator Description:	Not a generator, verified
Non-Notifier:	Not reported
Biennial Report Cycle:	Not reported
Accessibility:	Not reported
Active Site Indicator:	Not reported
State District Owner:	Not reported
State District:	Not reported
Mailing Address:	1311 19TH ST
Mailing City,State,Zip:	SAN FRANCISCO, CA 94107
Owner Name:	ROB KASTELIC

Map ID
 Direction
 Distance
 Elevation

MAP FINDINGS

Site

Database(s)

EDR ID Number
 EPA ID Number

ROB KASTELIC (Continued)

1026044731

Owner Type:		Other
Operator Name:	ROB KASTELIC	
Operator Type:		Other
Short-Term Generator Activity:		No
Importer Activity:		No
Mixed Waste Generator:		No
Transporter Activity:		No
Transfer Facility Activity:		No
Recycler Activity with Storage:		No
Small Quantity On-Site Burner Exemption:		No
Smelting Melting and Refining Furnace Exemption:		No
Underground Injection Control:		No
Off-Site Waste Receipt:		No
Universal Waste Indicator:		No
Universal Waste Destination Facility:		No
Federal Universal Waste:		No
Active Site Fed-Reg Treatment Storage and Disposal Facility:		Not reported
Active Site Converter Treatment storage and Disposal Facility:		Not reported
Active Site State-Reg Treatment Storage and Disposal Facility:		Not reported
Active Site State-Reg Handler:		---
Federal Facility Indicator:		Not reported
Hazardous Secondary Material Indicator:		N
Sub-Part K Indicator:		Not reported
Commercial TSD Indicator:		No
Treatment Storage and Disposal Type:		Not reported
2018 GPRA Permit Baseline:		Not on the Baseline
2018 GPRA Renewals Baseline:		Not on the Baseline
Permit Renewals Workload Universe:		Not reported
Permit Workload Universe:		Not reported
Permit Progress Universe:		Not reported
Post-Closure Workload Universe:		Not reported
Closure Workload Universe:		Not reported
202 GPRA Corrective Action Baseline:		No
Corrective Action Workload Universe:		No
Subject to Corrective Action Universe:		No
Non-TSDs Where RCRA CA has Been Imposed Universe:		No
TSDs Potentially Subject to CA Under 3004 (u)/(v) Universe:		No
TSDs Only Subject to CA under Discretionary Auth Universe:		No
Corrective Action Priority Ranking:		No NCAPS ranking
Environmental Control Indicator:		No
Institutional Control Indicator:		No
Human Exposure Controls Indicator:		N/A
Groundwater Controls Indicator:		N/A
Operating TSD Universe:		Not reported
Full Enforcement Universe:		Not reported
Significant Non-Complier Universe:		No
Unaddressed Significant Non-Complier Universe:		No
Addressed Significant Non-Complier Universe:		No
Significant Non-Complier With a Compliance Schedule Universe:		No
Financial Assurance Required:	Not reported	
Handler Date of Last Change:		20200210
Recognized Trader-Importer:		No
Recognized Trader-Exporter:		No
Importer of Spent Lead Acid Batteries:		No
Exporter of Spent Lead Acid Batteries:		No
Recycler Activity Without Storage:		No
Manifest Broker:		No

Map ID
Direction
Distance
Elevation

MAP FINDINGS

Site

Database(s)

EDR ID Number
EPA ID Number

ROB KASTELIC (Continued)

1026044731

Sub-Part P Indicator: No

Handler - Owner Operator:

Owner/Operator Indicator: Owner
Owner/Operator Name: ROB KASTELIC
Legal Status: Other
Date Became Current: Not reported
Date Ended Current: Not reported
Owner/Operator Address: 1311 19TH ST
Owner/Operator City,State,Zip: SAN FRANCISCO, CA 94107
Owner/Operator Telephone: 650-583-8222
Owner/Operator Telephone Ext: Not reported
Owner/Operator Fax: Not reported
Owner/Operator Email: Not reported

Owner/Operator Indicator: Operator
Owner/Operator Name: ROB KASTELIC
Legal Status: Other
Date Became Current: Not reported
Date Ended Current: Not reported
Owner/Operator Address: 1311 19TH ST
Owner/Operator City,State,Zip: SAN FRANCISCO, CA 94107
Owner/Operator Telephone: 650-583-8222
Owner/Operator Telephone Ext: Not reported
Owner/Operator Fax: Not reported
Owner/Operator Email: Not reported

Historic Generators:

Receive Date: 20200115
Handler Name: ROB KASTELIC
Federal Waste Generator Description: Not a generator, verified
State District Owner: Not reported
Large Quantity Handler of Universal Waste: No
Recognized Trader Importer: No
Recognized Trader Exporter: No
Spent Lead Acid Battery Importer: No
Spent Lead Acid Battery Exporter: No
Current Record: Yes
Non Storage Recycler Activity: Not reported
Electronic Manifest Broker: Not reported

List of NAICS Codes and Descriptions:

NAICS Code: 56299
NAICS Description: ALL OTHER WASTE MANAGEMENT SERVICES

Facility Has Received Notices of Violations:

Violations: No Violations Found

Evaluation Action Summary:

Evaluations: No Evaluations Found

Map ID
Direction
Distance
Elevation

MAP FINDINGS

Site

Database(s)

EDR ID Number
EPA ID Number

Map ID	Direction	Distance	Elevation	Site	Database(s)	EDR ID Number	EPA ID Number
S106	LINUS LIANG				RCRA NonGen / NLR	1024755229	
SW	412 TEXAS ST						CAC002975049
1/8-1/4	SAN FRANCISCO, CA 94107						
0.190 mi.							
1005 ft.	Site 2 of 2 in cluster S						
Relative:	RCRA Listings:						
Higher	Date Form Received by Agency:				20180809		
Actual:	Handler Name:			LINUS LIANG			
185 ft.	Handler Address:				412 TEXAS ST		
	Handler City,State,Zip:				SAN FRANCISCO, CA 94107		
	EPA ID:				CAC002975049		
	Contact Name:				LINUS LIANG		
	Contact Address:				412 TEXAS ST		
	Contact City,State,Zip:				SAN FRANCISCO, CA 94107		
	Contact Telephone:				415-710-1989		
	Contact Fax:				Not reported		
	Contact Email:				ELIZABETH.GARCIA@SYNERGYCOMPANIES.ORG		
	Contact Title:				Not reported		
	EPA Region:				09		
	Land Type:				Not reported		
	Federal Waste Generator Description:				Not a generator, verified		
	Non-Notifier:				Not reported		
	Biennial Report Cycle:				Not reported		
	Accessibility:				Not reported		
	Active Site Indicator:				Handler Activities		
	State District Owner:				Not reported		
	State District:				Not reported		
	Mailing Address:				412 TEXAS ST		
	Mailing City,State,Zip:				SAN FRANCISCO, CA 94107		
	Owner Name:			LINUS LIANG			
	Owner Type:				Other		
	Operator Name:			LINUS LIANG			
	Operator Type:				Other		
	Short-Term Generator Activity:				No		
	Importer Activity:				No		
	Mixed Waste Generator:				No		
	Transporter Activity:				No		
	Transfer Facility Activity:				No		
	Recycler Activity with Storage:				No		
	Small Quantity On-Site Burner Exemption:				No		
	Smelting Melting and Refining Furnace Exemption:				No		
	Underground Injection Control:				No		
	Off-Site Waste Receipt:				No		
	Universal Waste Indicator:				Yes		
	Universal Waste Destination Facility:				Yes		
	Federal Universal Waste:				No		
	Active Site Fed-Reg Treatment Storage and Disposal Facility:				Not reported		
	Active Site Converter Treatment storage and Disposal Facility:				Not reported		
	Active Site State-Reg Treatment Storage and Disposal Facility:				Not reported		
	Active Site State-Reg Handler:				---		
	Federal Facility Indicator:				Not reported		
	Hazardous Secondary Material Indicator:				N		
	Sub-Part K Indicator:				Not reported		
	Commercial TSD Indicator:				No		
	Treatment Storage and Disposal Type:				Not reported		
	2018 GPRA Permit Baseline:				Not on the Baseline		
	2018 GPRA Renewals Baseline:				Not on the Baseline		
	Permit Renewals Workload Universe:				Not reported		

Map ID
 Direction
 Distance
 Elevation

MAP FINDINGS

Site

Database(s)

EDR ID Number
 EPA ID Number

LINUS LIANG (Continued)

1024755229

Permit Workload Universe:	Not reported
Permit Progress Universe:	Not reported
Post-Closure Workload Universe:	Not reported
Closure Workload Universe:	Not reported
202 GPRA Corrective Action Baseline:	No
Corrective Action Workload Universe:	No
Subject to Corrective Action Universe:	No
Non-TSDFs Where RCRA CA has Been Imposed Universe:	No
TSDFs Potentially Subject to CA Under 3004 (u)/(v) Universe:	No
TSDFs Only Subject to CA under Discretionary Auth Universe:	No
Corrective Action Priority Ranking:	No NCAPS ranking
Environmental Control Indicator:	No
Institutional Control Indicator:	No
Human Exposure Controls Indicator:	N/A
Groundwater Controls Indicator:	N/A
Operating TSDF Universe:	Not reported
Full Enforcement Universe:	Not reported
Significant Non-Complier Universe:	No
Unaddressed Significant Non-Complier Universe:	No
Addressed Significant Non-Complier Universe:	No
Significant Non-Complier With a Compliance Schedule Universe:	No
Financial Assurance Required:	Not reported
Handler Date of Last Change:	20180831
Recognized Trader-Importer:	No
Recognized Trader-Exporter:	No
Importer of Spent Lead Acid Batteries:	No
Exporter of Spent Lead Acid Batteries:	No
Recycler Activity Without Storage:	No
Manifest Broker:	No
Sub-Part P Indicator:	No

Handler - Owner Operator:

Owner/Operator Indicator:	Operator
Owner/Operator Name: LINUS LIANG	
Legal Status:	Other
Date Became Current:	Not reported
Date Ended Current:	Not reported
Owner/Operator Address:	412 TEXAS ST
Owner/Operator City,State,Zip:	SAN FRANCISCO, CA 94107
Owner/Operator Telephone:	415-710-1989
Owner/Operator Telephone Ext:	Not reported
Owner/Operator Fax:	Not reported
Owner/Operator Email:	Not reported

Owner/Operator Indicator:	Owner
Owner/Operator Name: LINUS LIANG	
Legal Status:	Other
Date Became Current:	Not reported
Date Ended Current:	Not reported
Owner/Operator Address:	412 TEXAS ST
Owner/Operator City,State,Zip:	SAN FRANCISCO, CA 94107
Owner/Operator Telephone:	415-710-1989
Owner/Operator Telephone Ext:	Not reported
Owner/Operator Fax:	Not reported
Owner/Operator Email:	Not reported

Map ID
Direction
Distance
Elevation

MAP FINDINGS

Site

Database(s)

EDR ID Number
EPA ID Number

LINUS LIANG (Continued)

1024755229

Historic Generators:

Receive Date: 20180809
Handler Name: LINUS LIANG
Federal Waste Generator Description: Not a generator, verified
State District Owner: Not reported
Large Quantity Handler of Universal Waste: No
Recognized Trader Importer: No
Recognized Trader Exporter: No
Spent Lead Acid Battery Importer: No
Spent Lead Acid Battery Exporter: No
Current Record: Yes
Non Storage Recycler Activity: Not reported
Electronic Manifest Broker: Not reported

List of NAICS Codes and Descriptions:

NAICS Code: 56299
NAICS Description: ALL OTHER WASTE MANAGEMENT SERVICES

Facility Has Received Notices of Violations:

Violations: No Violations Found

Evaluation Action Summary:

Evaluations: No Evaluations Found

T107
WSW
1/8-1/4
0.191 mi.
1008 ft.

RESIDENCE
1405 18TH ST
SAN FRANCISCO, CA

UST U003904728
N/A

Site 1 of 3 in cluster T

Relative:
Higher

SAN FRANCISCO CO. UST:

Actual:
119 ft.

Name: RESIDENCE
Address: 1405 18TH ST
Facility ID: 24063
Facility Status: Not reported
Number Of Tanks: Not reported
Owner/Operator Name: Not reported
Owner/Operator Title: Not reported
Owner Name: Not reported
Care Of Addr: Not reported
2nd Care Of Addr: Not reported
Mailing Address: Not reported
Mailing City,St,Zip: Not reported
Permit Number: Not reported
Permit Approved By: Not reported
Permit Expiration Date: Not reported
Applications: Not reported
Application Date: 4/28/1993
Application Name: Not reported
Action Type: Not reported
Yr Spill/Overfill Installed1: Not reported
Yr Spill/Overfill Installed2: Not reported
Yr Spill/Overfill Installed3: Not reported

Tank ID: Not reported

Map ID
Direction
Distance
Elevation

MAP FINDINGS

Site

Database(s)

EDR ID Number
EPA ID Number

RESIDENCE (Continued)

U003904728

Tank Test:	Not reported
Local Tank Id:	Not reported
Tank Manufacturer:	Not reported
Compartmentalized Tank:	Not reported
# Of Tank Compartments:	Not reported
Date Tank Installed:	Not reported
Tank Capacity:	Not reported
Additional Desc:	Not reported
Tank Use:	Not reported
Petroleum Type:	Not reported
Common Name:	Not reported
Case Number:	Not reported
Type Of Tank:	Not reported
Primary Tank Material:	Not reported
Secondary Tank Material:	Not reported
Tank Interior Lining:	Not reported
Date Interior Lining Install:	Not reported
Date Closed:	5/6/1993
UST Close ID:	1296
Type Of Spill Protection:	Not reported
Date Alarm Overfill Protection Installed:	Not reported
Date Ball Float Overfill Protection Installed:	Not reported
Date Fill Tube Shut Overfill Protection Installed:	Not reported
Overfill Protection Exempt:	Not reported
Othr Tnk Corrosive Prtctn:	Not reported
Date Corrosive Prtctn Install:	Not reported
Tank Leak Detection (single walled):	Not reported
Tank Leak Detection (double wall):	Not reported
Estimated Date Last Used:	Not reported
Estimated Qty Of Substance Remaining:	Not reported
Tank Filled With Inert Material:	Not reported
Piping System Type (Underground):	Not reported
Piping System Type (Aboveground):	Not reported
Piping Construction (Underground):	Not reported
Piping Manufacturer (Underground):	Not reported
Piping Construction (Aboveground):	Not reported
Piping Manufacturer (Aboveground):	Not reported
Piping Material & Corrosion Protection (Underground):	Not reported
Piping Material & Corrosion Protection (Aboveground):	Not reported
Piping Leak Detection (Undrgrnd - Single Wall):	Not reported
Piping Leak Detection (2nd Contained):	Not reported
Piping Leak Detection (Emrgncy Gnrtrs):	Not reported
Pipe Integrity Test, Underground:	Not reported
Piping Leak Detection (Aboveground - Single Wall):	Not reported
Piping Leak Detection (Underground - 2nd Contained):	Not reported
Piping Leak Detection Underground (Emrgncy Gnrtrs):	Not reported
Pipe Integrity Test, Aboveground:	Not reported
Date Dispenser Containment Installed:	Not reported
Dispenser Containment Type:	Not reported
Date Certified (Tank Unit):	Not reported
Certified Date:	6/16/1993
Last Annual Monitoring Cert:	Not reported
2nd Containment Test:	Not reported
Spill Containment Present:	Not reported
Drop Tube Present:	Not reported
Striker Plate Present:	Not reported
Alarm Present:	Not reported

Map ID
Direction
Distance
Elevation

MAP FINDINGS

Site

Database(s)

EDR ID Number
EPA ID Number

RESIDENCE (Continued)

U003904728

Ball Float Present: Not reported
Fill Tube Present: Not reported
Other Tank Leak Detection Present: Not reported
Permit Status: Not reported

**U108
NNW
1/8-1/4
0.192 mi.
1015 ft.**

**VACANT LOT
800 16TH ST
SAN FRANCISCO, CA**

**UST U003906495
N/A**

Site 1 of 19 in cluster U

**Relative:
Lower**

SAN FRANCISCO CO. UST:

**Actual:
14 ft.**

Name: VACANT LOT
Address: 800 16TH ST
Facility ID: 25783
Facility Status: Not reported
Number Of Tanks: 1
Owner/Operator Name: Not reported
Owner/Operator Title: Not reported
Owner Name: Not reported
Care Of Addr: Not reported
2nd Care Of Add: Not reported
Mailing Address: 1615 Broadway, Ste
Mailing City,St,Zip: Not reported
Permit Number: Not reported
Permit Approved By: Not reported
Permit Expiration Date: Not reported
Applications: Iris Environmental
Application Date: 2/21/2001
Application Name: Nick Loizeaux
Action Type: Not reported
Yr Spill/Overfill Installed1: Not reported
Yr Spill/Overfill Installed2: Not reported
Yr Spill/Overfill Installed3: Not reported

Tank ID: Not reported
Tank Test: Not reported
Local Tank Id: Not reported
Tank Manufacturer: Not reported
Compartmentalized Tank: Not reported
Of Tank Compartments: Not reported
Date Tank Installed: Not reported
Tank Capacity: Not reported
Additional Desc: Not reported
Tank Use: Not reported
Petroleum Type: Not reported
Common Name: Not reported
Case Number: Not reported
Type Of Tank: Not reported
Primary Tank Material: Not reported
Secondary Tank Material: Not reported
Tank Interior Lining: Not reported
Date Interior Lining Install: Not reported
Date Closed: 3/26/2001
UST Close ID: 4101
Type Of Spill Protection: Not reported
Date Alarm Overfill Protection Installed: Not reported
Date Ball Float Overfill Protection Installed: Not reported

Map ID
 Direction
 Distance
 Elevation

MAP FINDINGS

Site

Database(s)

EDR ID Number
 EPA ID Number

VACANT LOT (Continued)

U003906495

Date Fill Tube Shut Overfill Protection Installed:	Not reported
Overfill Protection Exempt:	Not reported
Othr Tnk Corrosive Prtctn:	Not reported
Date Corrosive Prtctn Install:	Not reported
Tank Leak Detection (single walled):	Not reported
Tank Leak Detection (double wall):	Not reported
Estimated Date Last Used:	Not reported
Estimated Qty Of Substance Remaining:	Not reported
Tank Filled With Inert Material:	Not reported
Piping System Type (Underground):	Not reported
Piping System Type (Aboveground):	Not reported
Piping Construction (Underground):	Not reported
Piping Manufacturer (Underground):	Not reported
Piping Construction (Aboveground):	Not reported
Piping Manufacturer (Aboveground):	Not reported
Piping Material & Corrosion Protection (Underground):	Not reported
Piping Material & Corrosion Protection (Aboveground):	Not reported
Piping Leak Detection (Undrgrnd - Single Wall):	Not reported
Piping Leak Detection (2nd Contained):	Not reported
Piping Leak Detection (Emrgncy Gnrtrs):	Not reported
Pipe Integrity Test, Underground:	Not reported
Piping Leak Detection (Aboveground - Single Wall):	Not reported
Piping Leak Detection (Underground - 2nd Contained):	Not reported
Piping Leak Detection Underground (Emrgncy Gnrtrs):	Not reported
Pipe Integrity Test, Aboveground:	Not reported
Date Dispenser Containment Installed:	Not reported
Dispenser Containment Type:	Not reported
Date Certified (Tank Unit):	Not reported
Certified Date:	Not reported
Last Annual Monitoring Cert:	Not reported
2nd Containment Test:	Not reported
Spill Containment Present:	Not reported
Drop Tube Present:	Not reported
Striker Plate Present:	Not reported
Alarm Present:	Not reported
Ball Float Present:	Not reported
Fill Tube Present:	Not reported
Other Tank Leak Detection Present:	Not reported
Permit Status:	Not reported

U109 **WESCAR/PEARSON EQUIPMENT**
North **700 16TH ST**
1/8-1/4 **SAN FRANCISCO, CA 94107**
0.193 mi.
1019 ft. **Site 2 of 19 in cluster U**

LUST **S101592088**
SWEEPS UST **N/A**
CA FID UST
Cortese
HIST CORTESE
CERS

Relative:
Lower

SAN FRANCISCO CO. LUST:

Actual: Name: Wescar/Pearson
13 ft. Address: 700 16th St
 City: San Francisco
 Region: SAN FRANCISCO
 Facility ID: 38-0426
 Facility Status: Case Closed
 Case Number: 10447
 Case Type: Other ground water affected
 Release Date: 6/9/1987
 Discovered Date: 6/9/1987

Map ID
Direction
Distance
Elevation

MAP FINDINGS

Site

Database(s)

EDR ID Number
EPA ID Number

WESCAR/PEARSON EQUIPMENT (Continued)

S101592088

Substance: Gasoline
Substance Qty: Not reported
How Discovered: Tank Closure
How Stopped: Close Tank
Report Date: 6/9/1987
Case Closed: 2/14/2001
Closed Date: Not reported
Leak Source: Tank
Leak Cause: Structure Failure
Leak Confirmed: 12/28/1987
Entered Date: 6/14/1995
Number of Wells: Not reported
Regional Board: San Francisco Bay Region
Local Agency: 38000
Lead Agency: Local Agency
Program: LOP
Responsible Party: Catellus
RP Address: Not reported
Operator: Cattellus Corp.
Staff Initial: VP
Facility Staff: MA
Cross Street: Not reported
NOR Date: 6/14/1995
MTBE Current: Not reported
MTBE Current Date: 11/10/2000
MTBE: YES
Maximum MTBE Soil: 4.5
Maximum MTBE GW: Not reported
MTBE DATE: 11/10/2000
Review Date: 2/14/2001
Workplan Submitted: Not reported
Assessment Underway: Not reported
Pollution Characterization: Not reported
Corrective Action Plan: Not reported
Remediation Underway: Not reported
Monitoring Begun: Not reported
Funding: Federal
Interim Remediation: No
Priority: Moderate Priority Site
Abatement: No Action Taken - no action has as yet been taken at the site
Enforcement Type: Not reported
Enforcement Due Date: Not reported
Basin: Downtown Basin
Beneficial Use: No
Lat/Long: Not reported
CUFID: Not reported
Suspended: No
Stopped Date: 7/17/1987
Free Product: No
Depth to Grnd Wtr: Not reported
Gradient: Not reported
Benzene: Not reported
Primary Substance: Gasoline
Enforcement Type: Not reported
Amount of Free Produce: Not reported
Benzene Test: YES
Maximum Soil GW: Not reported

Map ID
Direction
Distance
Elevation

MAP FINDINGS

Site

Database(s)

EDR ID Number
EPA ID Number

WESCAR/PEARSON EQUIPMENT (Continued)

S101592088

Max Soil Concentration: Not reported
TPH Tested: YES
Max TPH GW: Not reported
Max TPH Soil: 660
TPH Date: Not reported
Block: Not reported
Lot: Not reported
Notify: False
TPH Current: Not reported
TPH Current Date: Not reported
Grnd Wtr Qualifier: Not reported
Soil Qualifier: Not reported
Comments: Not reported
Summary: Not reported

LUST:

Name: WESCAR/PEARSON EQUIPMENT
Address: 700 16TH ST
City,State,Zip: SAN FRANCISCO, CA 94107
Lead Agency: SAN FRANCISCO COUNTY
Case Type: LUST Cleanup Site
Geo Track: http://geotracker.waterboards.ca.gov/profile_report.asp?global_id=T0607500377
Global Id: T0607500377
Latitude: 37.7667795
Longitude: -122.3928244
Status: Completed - Case Closed
Status Date: 06/09/1987
Case Worker: MA
RB Case Number: 38-0426
Local Agency: SAN FRANCISCO COUNTY
File Location: Not reported
Local Case Number: 10447
Potential Media Affect: Other Groundwater (uses other than drinking water)
Potential Contaminants of Concern: Gasoline
Site History: Not reported

LUST:

Global Id: T0607500377
Contact Type: Local Agency Caseworker
Contact Name: MAMDOUN AWWAD
Organization Name: SAN FRANCISCO COUNTY
Address: 1390 MARKET STREET, #210
City: SAN FRANCISCO
Email: mamdouh.awwad@sfdph.org
Phone Number: Not reported

Global Id: T0607500377
Contact Type: Regional Board Caseworker
Contact Name: Regional Water Board
Organization Name: SAN FRANCISCO BAY RWQCB (REGION 2)
Address: 1515 CLAY ST SUITE 1400
City: OAKLAND
Email: Not reported
Phone Number: Not reported

LUST:

Global Id: T0607500377

Map ID
Direction
Distance
Elevation

MAP FINDINGS

Site

Database(s)

EDR ID Number
EPA ID Number

WESCAR/PEARSON EQUIPMENT (Continued)

S101592088

Action Type: Other
Date: 06/09/1987
Action: Leak Discovery

Global Id: T0607500377
Action Type: Other
Date: 01/02/1965
Action: Leak Reported

LUST:

Global Id: T0607500377
Status: Completed - Case Closed
Status Date: 06/09/1987

Global Id: T0607500377
Status: Open - Case Begin Date
Status Date: 06/09/1987

LUST REG 2:

Region: 2
Facility Id: 38-0426
Facility Status: Case Closed
Case Number: 10447
How Discovered: Not reported
Leak Cause: Not reported
Leak Source: Not reported
Date Leak Confirmed: Not reported
Oversight Program: LUST
Prelim. Site Assessment Workplan Submitted: Not reported
Preliminary Site Assessment Began: Not reported
Pollution Characterization Began: Not reported
Pollution Remediation Plan Submitted: Not reported
Date Remediation Action Underway: Not reported
Date Post Remedial Action Monitoring Began: Not reported

SWEEPS UST:

Name: WESCAR FREIGHT INC.
Address: 700 16TH ST
City: SAN FRANCISCO
Status: Not reported
Comp Number: 7813
Number: Not reported
Board Of Equalization: Not reported
Referral Date: Not reported
Action Date: Not reported
Created Date: Not reported
Owner Tank Id: Not reported
SWRCB Tank Id: 38-000-007813-000001
Tank Status: Not reported
Capacity: 10000
Active Date: Not reported
Tank Use: UNKNOWN
STG: PRODUCT
Content: UNSPECIFIED
Number Of Tanks: 2

Map ID
Direction
Distance
Elevation

MAP FINDINGS

Site

Database(s)

EDR ID Number
EPA ID Number

WESCAR/PEARSON EQUIPMENT (Continued)

S101592088

Name: WESCAR FREIGHT INC.
Address: 700 16TH ST
City: SAN FRANCISCO
Status: Not reported
Comp Number: 7813
Number: Not reported
Board Of Equalization: Not reported
Referral Date: Not reported
Action Date: Not reported
Created Date: Not reported
Owner Tank Id: Not reported
SWRCB Tank Id: 38-000-007813-000002
Tank Status: Not reported
Capacity: 5000
Active Date: Not reported
Tank Use: UNKNOWN
STG: PRODUCT
Content: UNSPECIFIED
Number Of Tanks: Not reported

Name: WESCAR FREIGHT INC.
Address: 700 16TH ST
City: SAN FRANCISCO
Status: Active
Comp Number: 7813
Number: 9
Board Of Equalization: Not reported
Referral Date: 09-30-92
Action Date: 12-10-91
Created Date: 01-01-01
Owner Tank Id: Not reported
SWRCB Tank Id: Not reported
Tank Status: Not reported
Capacity: Not reported
Active Date: Not reported
Tank Use: Not reported
STG: Not reported
Content: Not reported
Number Of Tanks: Not reported

Name: SUPER SHUTTLE
Address: 700 16TH ST
City: SAN FRANCISCO
Status: Active
Comp Number: 8704
Number: 1
Board Of Equalization: Not reported
Referral Date: 09-30-92
Action Date: 12-10-91
Created Date: 01-01-01
Owner Tank Id: Not reported
SWRCB Tank Id: 38-000-008704-000001
Tank Status: A
Capacity: 5000
Active Date: 09-30-92
Tank Use: UNKNOWN
STG: P

Map ID
Direction
Distance
Elevation

MAP FINDINGS

Site

Database(s)

EDR ID Number
EPA ID Number

WESCAR/PEARSON EQUIPMENT (Continued)

S101592088

Content: UNSPECIFIED
Number Of Tanks: 1

CA FID UST:

Facility ID: 38000460
Regulated By: UTNKA
Regulated ID: Not reported
Cortese Code: Not reported
SIC Code: Not reported
Facility Phone: 4150000000
Mail To: Not reported
Mailing Address: 700 16TH ST
Mailing Address 2: Not reported
Mailing City,St,Zip: SAN FRANCISCO 94107
Contact: Not reported
Contact Phone: Not reported
DUNs Number: Not reported
NPDES Number: Not reported
EPA ID: Not reported
Comments: Not reported
Status: Active

CORTESE:

Name: WESCAR/PEARSON EQUIPMENT
Address: 700 16TH ST
City,State,Zip: SAN FRANCISCO, CA 94107
Region: CORTESE
Envirostor Id: Not reported
Global ID: T0607500377
Site/Facility Type: LUST CLEANUP SITE
Cleanup Status: COMPLETED - CASE CLOSED
Status Date: Not reported
Site Code: Not reported
Latitude: Not reported
Longitude: Not reported
Owner: Not reported
Enf Type: Not reported
Swat R: Not reported
Flag: active
Order No: Not reported
Waste Discharge System No: Not reported
Effective Date: Not reported
Region 2: Not reported
WID Id: Not reported
Solid Waste Id No: Not reported
Waste Management Uit Name: Not reported
File Name: Active Open

HIST CORTESE:

edr_fname: WESCAR PEARSON EQUIPMENT
edr_fadd1: 700 16TH
City,State,Zip: SAN FRANCISCO, CA
Region: CORTESE
Facility County Code: 38
Reg By: LTNKA
Reg Id: 38-0426

Map ID
Direction
Distance
Elevation

MAP FINDINGS

Site

Database(s)

EDR ID Number
EPA ID Number

WESCAR/PEARSON EQUIPMENT (Continued)

S101592088

CERS:

Name: WESCAR/PEARSON EQUIPMENT
Address: 700 16TH ST
City,State,Zip: SAN FRANCISCO, CA 94107
Site ID: 224958
CERS ID: T0607500377
CERS Description: Leaking Underground Storage Tank Cleanup Site

Affiliation:

Affiliation Type Desc: Local Agency Caseworker
Entity Name: MAMDOUH AWWAD - SAN FRANCISCO COUNTY
Entity Title: Not reported
Affiliation Address: 1390 MARKET STREET, #210
Affiliation City: SAN FRANCISCO
Affiliation State: CA
Affiliation Country: Not reported
Affiliation Zip: Not reported
Affiliation Phone: ,

Affiliation Type Desc: Regional Board Caseworker
Entity Name: Regional Water Board - SAN FRANCISCO BAY RWQCB (REGION 2)
Entity Title: Not reported
Affiliation Address: 1515 CLAY ST SUITE 1400
Affiliation City: OAKLAND
Affiliation State: CA
Affiliation Country: Not reported
Affiliation Zip: Not reported
Affiliation Phone: ,

U110
North
1/8-1/4
0.193 mi.
1019 ft.

WESCAR FREIGHT INC
700 16TH ST
SAN FRANCISCO, CA

UST U004004456
N/A

Site 3 of 19 in cluster U

Relative:
Lower

SAN FRANCISCO CO. UST:

Actual:
13 ft.

Name: WESCAR FREIGHT INC
Address: 700 16TH ST
Facility ID: 24058
Facility Status: Not reported
Number Of Tanks: 1
Owner/Operator Name: Not reported
Owner/Operator Title: Not reported
Owner Name: Not reported
Care Of Addr: Not reported
2nd Care Of Add: Not reported
Mailing Address: Not reported
Mailing City,St,Zip: Not reported
Permit Number: Not reported
Permit Approved By: Not reported
Permit Expiration Date: Not reported
Applications: Not reported
Application Date: 5/26/1987
Application Name: Not reported
Action Type: Not reported
Yr Spill/Overfill Installed1: Not reported
Yr Spill/Overfill Installed2: Not reported

Map ID
Direction
Distance
Elevation

MAP FINDINGS

Site

Database(s)

EDR ID Number
EPA ID Number

WESCAR FREIGHT INC (Continued)

U004004456

Yr Spill/Overfill Installed3: Not reported

Tank ID: Not reported
Tank Test: Not reported
Local Tank Id: Not reported
Tank Manufacturer: Not reported
Compartmentalized Tank: Not reported
Of Tank Compartments: Not reported
Date Tank Installed: Not reported
Tank Capacity: Not reported
Additional Desc: Not reported
Tank Use: Not reported
Petroleum Type: Not reported
Common Name: Not reported
Case Number: Not reported
Type Of Tank: Not reported
Primary Tank Material: Not reported
Secondary Tank Material: Not reported
Tank Interior Lining: Not reported
Date Interior Lining Install: Not reported
Date Closed: 12/28/1987
UST Close ID: 36
Type Of Spill Protection: Not reported
Date Alarm Overfill Protection Installed: Not reported
Date Ball Float Overfill Protection Installed: Not reported
Date Fill Tube Shut Overfill Protection Installed: Not reported
Overfill Protection Exempt: Not reported
Othr Tnk Corrosive Prtctn: Not reported
Date Corrosive Prtctn Install: Not reported
Tank Leak Detection (single walled): Not reported
Tank Leak Detection (double wall): Not reported
Estimated Date Last Used: Not reported
Estimated Qty Of Substance Remaining: Not reported
Tank Filled With Inert Material: Not reported
Piping System Type (Underground): Not reported
Piping System Type (Aboveground): Not reported
Piping Construction (Underground): Not reported
Piping Manufacturer (Underground): Not reported
Piping Construction (Aboveground): Not reported
Piping Manufacturer (Aboveground): Not reported
Piping Material & Corrosion Protection (Underground): Not reported
Piping Material & Corrosion Protection (Aboveground): Not reported
Piping Leak Detection (Undrgrnd - Single Wall): Not reported
Piping Leak Detection (2nd Contained): Not reported
Piping Leak Detection (Emrgncy Gnrtrs): Not reported
Pipe Integrity Test, Underground: Not reported
Piping Leak Detection (Aboveground - Single Wall): Not reported
Piping Leak Detection (Underground - 2nd Contained): Not reported
Piping Leak Detection Underground (Emrgncy Gnrtrs): Not reported
Pipe Integrity Test, Aboveground: Not reported
Date Dispenser Containment Installed: Not reported
Dispenser Containment Type: Not reported
Date Certified (Tank Unit): Not reported
Certified Date: Not reported
Last Annual Monitoring Cert: Not reported
2nd Containment Test: Not reported
Spill Containment Present: Not reported

Map ID
 Direction
 Distance
 Elevation

MAP FINDINGS

Site

Database(s)

EDR ID Number
 EPA ID Number

WESCAR FREIGHT INC (Continued)

U004004456

Drop Tube Present:	Not reported
Striker Plate Present:	Not reported
Alarm Present:	Not reported
Ball Float Present:	Not reported
Fill Tube Present:	Not reported
Other Tank Leak Detection Present:	Not reported
Permit Status:	Not reported

U111
North
1/8-1/4
0.193 mi.
1019 ft.

BAY AREA SUPERSHUTTLE
700 16TH ST
SAN FRANCISCO, CA 94107
Site 4 of 19 in cluster U

RCRA-SQG **1000102322**
FINDS **CAD982510539**
ECHO

Relative:
Lower
Actual:
13 ft.

RCRA Listings:	
Date Form Received by Agency:	19960901
Handler Name:	BAY AREA SUPERSHUTTLE
Handler Address:	700 16TH ST
Handler City,State,Zip:	SAN FRANCISCO, CA 94107
EPA ID:	CAD982510539
Contact Name:	Not reported
Contact Address:	Not reported
Contact City,State,Zip:	Not reported
Contact Telephone:	Not reported
Contact Fax:	Not reported
Contact Email:	Not reported
Contact Title:	Not reported
EPA Region:	09
Land Type:	Not reported
Federal Waste Generator Description:	Small Quantity Generator
Non-Notifier:	Not reported
Biennial Report Cycle:	Not reported
Accessibility:	Not reported
Active Site Indicator:	Handler Activities
State District Owner:	CA
State District:	2
Mailing Address:	16TH ST
Mailing City,State,Zip:	SAN FRANCISCO, CA 94107
Owner Name:	JOHN GOSS
Owner Type:	Private
Operator Name:	NOT REQUIRED
Operator Type:	Private
Short-Term Generator Activity:	No
Importer Activity:	No
Mixed Waste Generator:	No
Transporter Activity:	No
Transfer Facility Activity:	No
Recycler Activity with Storage:	No
Small Quantity On-Site Burner Exemption:	No
Smelting Melting and Refining Furnace Exemption:	No
Underground Injection Control:	No
Off-Site Waste Receipt:	No
Universal Waste Indicator:	No
Universal Waste Destination Facility:	No
Federal Universal Waste:	No
Active Site Fed-Reg Treatment Storage and Disposal Facility:	Not reported
Active Site Converter Treatment storage and Disposal Facility:	Not reported
Active Site State-Reg Treatment Storage and Disposal Facility:	Not reported

Map ID
 Direction
 Distance
 Elevation

MAP FINDINGS

Site

Database(s)

EDR ID Number
 EPA ID Number

BAY AREA SUPERSHUTTLE (Continued)

1000102322

Active Site State-Reg Handler:	---
Federal Facility Indicator:	Not reported
Hazardous Secondary Material Indicator:	NN
Sub-Part K Indicator:	Not reported
Commercial TSD Indicator:	No
Treatment Storage and Disposal Type:	Not reported
2018 GPRA Permit Baseline:	Not on the Baseline
2018 GPRA Renewals Baseline:	Not on the Baseline
Permit Renewals Workload Universe:	Not reported
Permit Workload Universe:	Not reported
Permit Progress Universe:	Not reported
Post-Closure Workload Universe:	Not reported
Closure Workload Universe:	Not reported
202 GPRA Corrective Action Baseline:	No
Corrective Action Workload Universe:	No
Subject to Corrective Action Universe:	No
Non-TSDs Where RCRA CA has Been Imposed Universe:	No
TSDs Potentially Subject to CA Under 3004 (u)/(v) Universe:	No
TSDs Only Subject to CA under Discretionary Auth Universe:	No
Corrective Action Priority Ranking:	No NCAPS ranking
Environmental Control Indicator:	No
Institutional Control Indicator:	No
Human Exposure Controls Indicator:	N/A
Groundwater Controls Indicator:	N/A
Operating TSDF Universe:	Not reported
Full Enforcement Universe:	Not reported
Significant Non-Complier Universe:	No
Unaddressed Significant Non-Complier Universe:	No
Addressed Significant Non-Complier Universe:	No
Significant Non-Complier With a Compliance Schedule Universe:	No
Financial Assurance Required:	Not reported
Handler Date of Last Change:	20000915
Recognized Trader-Importer:	No
Recognized Trader-Exporter:	No
Importer of Spent Lead Acid Batteries:	No
Exporter of Spent Lead Acid Batteries:	No
Recycler Activity Without Storage:	Not reported
Manifest Broker:	Not reported
Sub-Part P Indicator:	No

Handler - Owner Operator:

Owner/Operator Indicator:	Owner
Owner/Operator Name: JOHN GOSS	
Legal Status:	Private
Date Became Current:	Not reported
Date Ended Current:	Not reported
Owner/Operator Address:	NOT REQUIRED
Owner/Operator City,State,Zip:	NOT REQUIRED, ME 99999
Owner/Operator Telephone:	415-555-1212
Owner/Operator Telephone Ext:	Not reported
Owner/Operator Fax:	Not reported
Owner/Operator Email:	Not reported

Owner/Operator Indicator:	Operator
Owner/Operator Name: NOT REQUIRED	
Legal Status:	Private

Map ID
Direction
Distance
Elevation

MAP FINDINGS

Site

Database(s)

EDR ID Number
EPA ID Number

BAY AREA SUPERSHUTTLE (Continued)

1000102322

Date Became Current: Not reported
Date Ended Current: Not reported
Owner/Operator Address: NOT REQUIRED
Owner/Operator City,State,Zip: NOT REQUIRED, ME 99999
Owner/Operator Telephone: 415-555-1212
Owner/Operator Telephone Ext: Not reported
Owner/Operator Fax: Not reported
Owner/Operator Email: Not reported

Historic Generators:

Receive Date: 19960901
Handler Name: BAY AREA SUPERSHUTTLE
Federal Waste Generator Description: Small Quantity Generator
State District Owner: CA
Large Quantity Handler of Universal Waste: No
Recognized Trader Importer: No
Recognized Trader Exporter: No
Spent Lead Acid Battery Importer: No
Spent Lead Acid Battery Exporter: No
Current Record: Yes
Non Storage Recycler Activity: Not reported
Electronic Manifest Broker: Not reported

List of NAICS Codes and Descriptions:

NAICS Codes: No NAICS Codes Found

Facility Has Received Notices of Violations:

Violations: No Violations Found

Evaluation Action Summary:

Evaluations: No Evaluations Found

FINDS:

Registry ID: 110002837495

[Click Here for FRS Facility Detail Report:](#)

Environmental Interest/Information System:

RCRAInfo is a national information system that supports the Resource Conservation and Recovery Act (RCRA) program through the tracking of events and activities related to facilities that generate, transport, and treat, store, or dispose of hazardous waste. RCRAInfo allows RCRA program staff to track the notification, permit, compliance, and corrective action activities required under RCRA.

[Click this hyperlink](#) while viewing on your computer to access additional FINDS: detail in the EDR Site Report.

ECHO:

Envid: 1000102322
Registry ID: 110002837495
DFR URL: <http://echo.epa.gov/detailed-facility-report?fid=110002837495>
Name: BAY AREA SUPERSHUTTLE
Address: 700 16TH ST
City,State,Zip: SAN FRANCISCO, CA 94107

Map ID
 Direction
 Distance
 Elevation

MAP FINDINGS

Site

Database(s)

EDR ID Number
 EPA ID Number

<p>R112 East 1/8-1/4 0.194 mi. 1025 ft.</p> <p>Relative: Lower</p> <p>Actual: 17 ft.</p>	<p>MARK WESTBURG 603 TENNESSEE SAN FRANCISCO, CA 94107</p> <p>Site 7 of 7 in cluster R</p> <p>RCRA Listings: Date Form Received by Agency: 19980729 Handler Name: MARK WESTBURG Handler Address: 603 TENNESSEE Handler City,State,Zip: SAN FRANCISCO, CA 94107-0000 EPA ID: CAL000189494 Contact Name: MARK WESTBURG Contact Address: 4635 18TH ST 94114 Contact City,State,Zip: SAN FRANCISCO, CA 94114-4108 Contact Telephone: 415-431-4203 Contact Fax: 000-000-0000 Contact Email: MARKDWESTBURG@GMAIL.COM Contact Title: Not reported EPA Region: 09 Land Type: Not reported Federal Waste Generator Description: Not a generator, verified Non-Notifier: Not reported Biennial Report Cycle: Not reported Accessibility: Not reported Active Site Indicator: Handler Activities State District Owner: Not reported State District: Not reported Mailing Address: 4635 18TH ST Mailing City,State,Zip: SAN FRANCISCO, CA 94114-0000 Owner Name: MARK WESTBURG Owner Type: Other Operator Name: MARK WESTBURG Operator Type: Other Short-Term Generator Activity: No Importer Activity: No Mixed Waste Generator: No Transporter Activity: No Transfer Facility Activity: No Recycler Activity with Storage: No Small Quantity On-Site Burner Exemption: No Smelting Melting and Refining Furnace Exemption: No Underground Injection Control: No Off-Site Waste Receipt: No Universal Waste Indicator: Yes Universal Waste Destination Facility: Yes Federal Universal Waste: No Active Site Fed-Reg Treatment Storage and Disposal Facility: Not reported Active Site Converter Treatment storage and Disposal Facility: Not reported Active Site State-Reg Treatment Storage and Disposal Facility: Not reported Active Site State-Reg Handler: --- Federal Facility Indicator: Not reported Hazardous Secondary Material Indicator: N Sub-Part K Indicator: Not reported Commercial TSD Indicator: No Treatment Storage and Disposal Type: Not reported 2018 GPRA Permit Baseline: Not on the Baseline 2018 GPRA Renewals Baseline: Not on the Baseline Permit Renewals Workload Universe: Not reported</p>	<p>RCRA NonGen / NLR</p> <p>1024797556 CAL000189494</p>
---	---	---

Map ID
 Direction
 Distance
 Elevation

MAP FINDINGS

Site

Database(s)

EDR ID Number
 EPA ID Number

MARK WESTBURG (Continued)

1024797556

Permit Workload Universe:	Not reported
Permit Progress Universe:	Not reported
Post-Closure Workload Universe:	Not reported
Closure Workload Universe:	Not reported
202 GPRA Corrective Action Baseline:	No
Corrective Action Workload Universe:	No
Subject to Corrective Action Universe:	No
Non-TSDFs Where RCRA CA has Been Imposed Universe:	No
TSDFs Potentially Subject to CA Under 3004 (u)/(v) Universe:	No
TSDFs Only Subject to CA under Discretionary Auth Universe:	No
Corrective Action Priority Ranking:	No NCAPS ranking
Environmental Control Indicator:	No
Institutional Control Indicator:	No
Human Exposure Controls Indicator:	N/A
Groundwater Controls Indicator:	N/A
Operating TSDF Universe:	Not reported
Full Enforcement Universe:	Not reported
Significant Non-Complier Universe:	No
Unaddressed Significant Non-Complier Universe:	No
Addressed Significant Non-Complier Universe:	No
Significant Non-Complier With a Compliance Schedule Universe:	No
Financial Assurance Required:	Not reported
Handler Date of Last Change:	20180905
Recognized Trader-Importer:	No
Recognized Trader-Exporter:	No
Importer of Spent Lead Acid Batteries:	No
Exporter of Spent Lead Acid Batteries:	No
Recycler Activity Without Storage:	No
Manifest Broker:	No
Sub-Part P Indicator:	No

Handler - Owner Operator:

Owner/Operator Indicator:	Operator
Owner/Operator Name: MARK WESTBURG	
Legal Status:	Other
Date Became Current:	Not reported
Date Ended Current:	Not reported
Owner/Operator Address:	4635 18TH ST 94114
Owner/Operator City,State,Zip:	SAN FRANCISCO, CA 94114-4108
Owner/Operator Telephone:	415-431-4203
Owner/Operator Telephone Ext:	Not reported
Owner/Operator Fax:	Not reported
Owner/Operator Email:	Not reported

Owner/Operator Indicator:	Owner
Owner/Operator Name: MARK WESTBURG	
Legal Status:	Other
Date Became Current:	Not reported
Date Ended Current:	Not reported
Owner/Operator Address:	4635 18TH STREET
Owner/Operator City,State,Zip:	SAN FRANCISCO, CA 94114
Owner/Operator Telephone:	415-431-4203
Owner/Operator Telephone Ext:	Not reported
Owner/Operator Fax:	Not reported
Owner/Operator Email:	Not reported

Map ID
Direction
Distance
Elevation

MAP FINDINGS

Site

Database(s)

EDR ID Number
EPA ID Number

MARK WESTBURG (Continued)

1024797556

Historic Generators:

Receive Date: 19980729
Handler Name: MARK WESTBURG
Federal Waste Generator Description: Not a generator, verified
State District Owner: Not reported
Large Quantity Handler of Universal Waste: No
Recognized Trader Importer: No
Recognized Trader Exporter: No
Spent Lead Acid Battery Importer: No
Spent Lead Acid Battery Exporter: No
Current Record: Yes
Non Storage Recycler Activity: Not reported
Electronic Manifest Broker: Not reported

List of NAICS Codes and Descriptions:

NAICS Code: 23521
NAICS Description: PAINTING AND WALL COVERING CONTRACTORS

Facility Has Received Notices of Violations:

Violations: No Violations Found

Evaluation Action Summary:

Evaluations: No Evaluations Found

V113
ESE
1/8-1/4
0.195 mi.
1032 ft.

UCSF/NANCY FRIEND PRITZKER PSYCHIATRY BUILDING
675 18TH STREET
SAN FRANCISCO, CA 94107

CERS HAZ WASTE S129011218
N/A

Site 1 of 14 in cluster V

Relative:
Lower
Actual:
26 ft.

CERS HAZ WASTE:
Name: UCSF/NANCY FRIEND PRITZKER PSYCHIATRY BUILDING
Address: 675 18TH STREET
City,State,Zip: SAN FRANCISCO, CA 94107
Site ID: 615053
CERS ID: 10904260
CERS Description: Hazardous Waste Generator

Evaluation:

Eval General Type: Compliance Evaluation Inspection
Eval Date: 10-17-2022
Violations Found: No
Eval Type: Routine done by local agency
Eval Notes: Not reported
Eval Division: San Francisco City & County Public Health Dept
Eval Program: HW
Eval Source: CERS,

Affiliation:

Affiliation Type Desc: Facility Mailing Address
Entity Name: Mailing Address
Entity Title: Not reported
Affiliation Address: 50 Medical Center Way
Affiliation City: San Francisco
Affiliation State: CA

Map ID
Direction
Distance
Elevation

MAP FINDINGS

Site

Database(s)

EDR ID Number
EPA ID Number

UCSF/NANCY FRIEND PRITZKER PSYCHIATRY BUILDING (Continued)

S129011218

Affiliation Country: Not reported
Affiliation Zip: 94143-0942
Affiliation Phone: ,

Affiliation Type Desc: Legal Owner
Entity Name: Regents of the University of California
Entity Title: Not reported
Affiliation Address: 50 Medical Center Way
Affiliation City: San Francisco
Affiliation State: CA
Affiliation Country: United States
Affiliation Zip: 94143-0942
Affiliation Phone: (415) 475-1300,

Affiliation Type Desc: CUPA District
Entity Name: San Francisco City & County Public Health Departme
Entity Title: Not reported
Affiliation Address: 49 South Van Ness Avenue, Suite 600
Affiliation City: San Francisco
Affiliation State: CA
Affiliation Country: Not reported
Affiliation Zip: 94103
Affiliation Phone: (415) 252-3800,

Affiliation Type Desc: Operator
Entity Name: UCSF - EH&S
Entity Title: Not reported
Affiliation Address: Not reported
Affiliation City: Not reported
Affiliation State: Not reported
Affiliation Country: Not reported
Affiliation Zip: Not reported
Affiliation Phone: (415) 476-1300,

Affiliation Type Desc: Document Preparer
Entity Name: Natalie Mendezona
Entity Title: Not reported
Affiliation Address: Not reported
Affiliation City: Not reported
Affiliation State: Not reported
Affiliation Country: Not reported
Affiliation Zip: Not reported
Affiliation Phone: ,

Affiliation Type Desc: Environmental Contact
Entity Name: Natalie Mendezona
Entity Title: Not reported
Affiliation Address: 50 Medical Center Way
Affiliation City: San Francisco
Affiliation State: CA
Affiliation Country: Not reported
Affiliation Zip: 94143-0942
Affiliation Phone: ,

Affiliation Type Desc: Parent Corporation
Entity Name: UCSF/Nancy Friend Pritzker Psychiatry Building
Entity Title: Not reported

Map ID
 Direction
 Distance
 Elevation

MAP FINDINGS

Site

Database(s)

EDR ID Number
 EPA ID Number

UCSF/NANCY FRIEND PRITZKER PSYCHIATRY BUILDING (Continued)

S129011218

Affiliation Address:	Not reported
Affiliation City:	Not reported
Affiliation State:	Not reported
Affiliation Country:	Not reported
Affiliation Zip:	Not reported
Affiliation Phone:	,
Affiliation Type Desc:	Property Owner
Entity Name:	Regents of the University of California
Entity Title:	Not reported
Affiliation Address:	1111 Franklin St
Affiliation City:	Oakland
Affiliation State:	CA
Affiliation Country:	United States
Affiliation Zip:	94607
Affiliation Phone:	(510) 987-9220,
Affiliation Type Desc:	Identification Signer
Entity Name:	Natalie Mendezona
Entity Title:	EH&S Specialist
Affiliation Address:	Not reported
Affiliation City:	Not reported
Affiliation State:	Not reported
Affiliation Country:	Not reported
Affiliation Zip:	Not reported
Affiliation Phone:	,

V114
 ESE
 1/8-1/4
 0.195 mi.
 1032 ft.

UCSF - NANCY FRIEND PRITZKER PSYCHIATRY BUILDING
675 18TH STREET
SAN FRANCISCO, CA 94143
Site 2 of 14 in cluster V

RCRA-SQG 1027470411
CAR000340661

Relative:
Lower
Actual:
26 ft.

RCRA Listings:	
Date Form Received by Agency:	20220707
Handler Name:	UCSF - NANCY FRIEND PRITZKER PSYCHIATRY BUILDING
Handler Address:	675 18TH STREET
Handler City,State,Zip:	SAN FRANCISCO, CA 94143
EPA ID:	CAR000340661
Contact Name:	TIM OROZCO
Contact Address:	MEDICAL CENTER WAY
Contact City,State,Zip:	SAN FRANCISCO, CA 94143
Contact Telephone:	415-476-1300
Contact Fax:	Not reported
Contact Email:	Not reported
Contact Title:	MANAGER
EPA Region:	09
Land Type:	State
Federal Waste Generator Description:	Small Quantity Generator
Non-Notifier:	Not reported
Biennial Report Cycle:	Not reported
Accessibility:	Not reported
Active Site Indicator:	Handler Activities
State District Owner:	Not reported
State District:	Not reported
Mailing Address:	MEDICAL CENTER WAY
Mailing City,State,Zip:	SAN FRANCISCO, CA 94143

Map ID
 Direction
 Distance
 Elevation

MAP FINDINGS

Site

Database(s)

EDR ID Number
 EPA ID Number

UCSF - NANCY FRIEND PRITZKER PSYCHIATRY BUILDING (Continued)

1027470411

Owner Name:	UNIVERSITY OF CALIFORNIA OFFICE OF THE PRESIDENT
Owner Type:	State
Operator Name:	TIM OROZCO
Operator Type:	State
Short-Term Generator Activity:	No
Importer Activity:	No
Mixed Waste Generator:	No
Transporter Activity:	No
Transfer Facility Activity:	No
Recycler Activity with Storage:	No
Small Quantity On-Site Burner Exemption:	No
Smelting Melting and Refining Furnace Exemption:	No
Underground Injection Control:	No
Off-Site Waste Receipt:	No
Universal Waste Indicator:	No
Universal Waste Destination Facility:	No
Federal Universal Waste:	No
Active Site Fed-Reg Treatment Storage and Disposal Facility:	Not reported
Active Site Converter Treatment storage and Disposal Facility:	Not reported
Active Site State-Reg Treatment Storage and Disposal Facility:	Not reported
Active Site State-Reg Handler:	---
Federal Facility Indicator:	Not reported
Hazardous Secondary Material Indicator:	N
Sub-Part K Indicator:	Not reported
Commercial TSD Indicator:	No
Treatment Storage and Disposal Type:	Not reported
2018 GPRA Permit Baseline:	Not on the Baseline
2018 GPRA Renewals Baseline:	Not on the Baseline
Permit Renewals Workload Universe:	Not reported
Permit Workload Universe:	Not reported
Permit Progress Universe:	Not reported
Post-Closure Workload Universe:	Not reported
Closure Workload Universe:	Not reported
202 GPRA Corrective Action Baseline:	No
Corrective Action Workload Universe:	No
Subject to Corrective Action Universe:	No
Non-TSDFs Where RCRA CA has Been Imposed Universe:	No
TSDFs Potentially Subject to CA Under 3004 (u)/(v) Universe:	No
TSDFs Only Subject to CA under Discretionary Auth Universe:	No
Corrective Action Priority Ranking:	No NCAPS ranking
Environmental Control Indicator:	No
Institutional Control Indicator:	No
Human Exposure Controls Indicator:	N/A
Groundwater Controls Indicator:	N/A
Operating TSDF Universe:	Not reported
Full Enforcement Universe:	Not reported
Significant Non-Complier Universe:	No
Unaddressed Significant Non-Complier Universe:	No
Addressed Significant Non-Complier Universe:	No
Significant Non-Complier With a Compliance Schedule Universe:	No
Financial Assurance Required:	Not reported
Handler Date of Last Change:	20220711
Recognized Trader-Importer:	No
Recognized Trader-Exporter:	No
Importer of Spent Lead Acid Batteries:	No
Exporter of Spent Lead Acid Batteries:	No
Recycler Activity Without Storage:	No

Map ID
Direction
Distance
Elevation

MAP FINDINGS

Site

Database(s)

EDR ID Number
EPA ID Number

UCSF - NANCY FRIEND PRITZKER PSYCHIATRY BUILDING (Continued)

1027470411

Manifest Broker: No
Sub-Part P Indicator: No

Hazardous Waste Summary:

Waste Code: D001
Waste Description: IGNITABLE WASTE

Waste Code: D002
Waste Description: CORROSIVE WASTE

Waste Code: D008
Waste Description: LEAD

Waste Code: D011
Waste Description: SILVER

Handler - Owner Operator:

Owner/Operator Indicator: Owner
Owner/Operator Name: UNIVERSITY OF CALIFORNIA OFFICE OF THE PRESIDENT
Legal Status: State
Date Became Current: 20220101
Date Ended Current: Not reported
Owner/Operator Address: 1111 FRANKLIN STREET
Owner/Operator City,State,Zip: OAKLAND, CA 94607
Owner/Operator Telephone: 415-476-1300
Owner/Operator Telephone Ext: Not reported
Owner/Operator Fax: Not reported
Owner/Operator Email: TIM.OROZCO@UCSF.EDU

Owner/Operator Indicator: Operator
Owner/Operator Name: TIM OROZCO
Legal Status: State
Date Became Current: 20220101
Date Ended Current: Not reported
Owner/Operator Address: 50 MEDICAL CENTER WAY
Owner/Operator City,State,Zip: SAN FRANCISCO, CA 94143
Owner/Operator Telephone: 415-476-1300
Owner/Operator Telephone Ext: Not reported
Owner/Operator Fax: Not reported
Owner/Operator Email: TIM.OROZCO@UCS.EDU

Historic Generators:

Receive Date: 20220707
Handler Name: UCSF - NANCY FRIEND PRITZKER PSYCHIATRY BUILDING
Federal Waste Generator Description: Small Quantity Generator
State District Owner: Not reported
Large Quantity Handler of Universal Waste: No
Recognized Trader Importer: No
Recognized Trader Exporter: No
Spent Lead Acid Battery Importer: No
Spent Lead Acid Battery Exporter: No
Current Record: Yes
Non Storage Recycler Activity: No
Electronic Manifest Broker: No

Map ID
 Direction
 Distance
 Elevation

MAP FINDINGS

EDR ID Number
 EPA ID Number

UCSF - NANCY FRIEND PRITZKER PSYCHIATRY BUILDING (Continued) 1027470411

List of NAICS Codes and Descriptions:

NAICS Code: 621112
 NAICS Description: OFFICES OF PHYSICIANS, MENTAL HEALTH SPECIALISTS

Facility Has Received Notices of Violations:

Violations: No Violations Found

Evaluation Action Summary:

Evaluations: No Evaluations Found

V115 UCSF/NANCY FRIEND PRITZKER PSYCHIATRY BUILDING CUPA Listings S128902601
ESE 675 18TH ST N/A
1/8-1/4 SAN FRANCISCO, CA 94107
0.195 mi.
1032 ft. Site 3 of 14 in cluster V

Relative: Lower CUPA SAN FRANCISCO CO:
 Name: UCSF/NANCY FRIEND PRITZKER PSYCHIATRY BUILDING
Actual: 26 ft. Address: 675 18TH ST
 City,State,Zip: SAN FRANCISCO, CA 94107
 Facility ID: 36070
 Census Tract: 226
 District: 4
 Number of Tanks: 0

T116 PETER WALKER & RENA MEARS RCRA NonGen / NLR 1026466816
WSW 340 MISSOURI ST CAC003072129
1/8-1/4 SAN FRANCISCO, CA 94107
0.196 mi.
1034 ft. Site 2 of 3 in cluster T

Relative: Higher RCRA Listings:
Actual: 140 ft. Date Form Received by Agency: 20200624
 Handler Name: PETER WALKER & RENA MEARS
 Handler Address: 340 MISSOURI ST
 Handler City,State,Zip: SAN FRANCISCO, CA 94107
 EPA ID: CAC003072129
 Contact Name: PETER WALKER & RENA MEARS
 Contact Address: 340 MISSOURI ST
 Contact City,State,Zip: SAN FRANCISCO, CA 94107
 Contact Telephone: 415-279-9272
 Contact Fax: Not reported
 Contact Email: GISELLE.ESPIRITU@SYNERGYCOMPANIES.ORG
 Contact Title: Not reported
 EPA Region: 09
 Land Type: Not reported
 Federal Waste Generator Description: Not a generator, verified
 Non-Notifier: Not reported
 Biennial Report Cycle: Not reported
 Accessibility: Not reported
 Active Site Indicator: Not reported
 State District Owner: Not reported
 State District: Not reported
 Mailing Address: 340 MISSOURI ST

Map ID
 Direction
 Distance
 Elevation

MAP FINDINGS

Site

Database(s)

EDR ID Number
 EPA ID Number

PETER WALKER & RENA MEARS (Continued)

1026466816

Mailing City,State,Zip:	SAN FRANCISCO, CA 94107
Owner Name:	PETER WALKER & RENA MEARS
Owner Type:	Other
Operator Name:	PETER WALKER & RENA MEARS
Operator Type:	Other
Short-Term Generator Activity:	No
Importer Activity:	No
Mixed Waste Generator:	No
Transporter Activity:	No
Transfer Facility Activity:	No
Recycler Activity with Storage:	No
Small Quantity On-Site Burner Exemption:	No
Smelting Melting and Refining Furnace Exemption:	No
Underground Injection Control:	No
Off-Site Waste Receipt:	No
Universal Waste Indicator:	No
Universal Waste Destination Facility:	No
Federal Universal Waste:	No
Active Site Fed-Reg Treatment Storage and Disposal Facility:	Not reported
Active Site Converter Treatment storage and Disposal Facility:	Not reported
Active Site State-Reg Treatment Storage and Disposal Facility:	Not reported
Active Site State-Reg Handler:	---
Federal Facility Indicator:	Not reported
Hazardous Secondary Material Indicator:	N
Sub-Part K Indicator:	Not reported
Commercial TSD Indicator:	No
Treatment Storage and Disposal Type:	Not reported
2018 GPRA Permit Baseline:	Not on the Baseline
2018 GPRA Renewals Baseline:	Not on the Baseline
Permit Renewals Workload Universe:	Not reported
Permit Workload Universe:	Not reported
Permit Progress Universe:	Not reported
Post-Closure Workload Universe:	Not reported
Closure Workload Universe:	Not reported
202 GPRA Corrective Action Baseline:	No
Corrective Action Workload Universe:	No
Subject to Corrective Action Universe:	No
Non-TSDFs Where RCRA CA has Been Imposed Universe:	No
TSDFs Potentially Subject to CA Under 3004 (u)/(v) Universe:	No
TSDFs Only Subject to CA under Discretionary Auth Universe:	No
Corrective Action Priority Ranking:	No NCAPS ranking
Environmental Control Indicator:	No
Institutional Control Indicator:	No
Human Exposure Controls Indicator:	N/A
Groundwater Controls Indicator:	N/A
Operating TSDF Universe:	Not reported
Full Enforcement Universe:	Not reported
Significant Non-Complier Universe:	No
Unaddressed Significant Non-Complier Universe:	No
Addressed Significant Non-Complier Universe:	No
Significant Non-Complier With a Compliance Schedule Universe:	No
Financial Assurance Required:	Not reported
Handler Date of Last Change:	20200710
Recognized Trader-Importer:	No
Recognized Trader-Exporter:	No
Importer of Spent Lead Acid Batteries:	No
Exporter of Spent Lead Acid Batteries:	No

Map ID
Direction
Distance
Elevation

MAP FINDINGS

Site

Database(s)

EDR ID Number
EPA ID Number

PETER WALKER & RENA MEARS (Continued)

1026466816

Recycler Activity Without Storage: No
Manifest Broker: No
Sub-Part P Indicator: No

Handler - Owner Operator:

Owner/Operator Indicator: Operator
Owner/Operator Name: PETER WALKER & RENA MEARS
Legal Status: Other
Date Became Current: Not reported
Date Ended Current: Not reported
Owner/Operator Address: 340 MISSOURI ST
Owner/Operator City,State,Zip: SAN FRANCISCO, CA 94107
Owner/Operator Telephone: 415-279-9272
Owner/Operator Telephone Ext: Not reported
Owner/Operator Fax: Not reported
Owner/Operator Email: Not reported

Owner/Operator Indicator: Owner
Owner/Operator Name: PETER WALKER & RENA MEARS
Legal Status: Other
Date Became Current: Not reported
Date Ended Current: Not reported
Owner/Operator Address: 340 MISSOURI ST
Owner/Operator City,State,Zip: SAN FRANCISCO, CA 94107
Owner/Operator Telephone: 415-279-9272
Owner/Operator Telephone Ext: Not reported
Owner/Operator Fax: Not reported
Owner/Operator Email: Not reported

Historic Generators:

Receive Date: 20200624
Handler Name: PETER WALKER & RENA MEARS
Federal Waste Generator Description: Not a generator, verified
State District Owner: Not reported
Large Quantity Handler of Universal Waste: No
Recognized Trader Importer: No
Recognized Trader Exporter: No
Spent Lead Acid Battery Importer: No
Spent Lead Acid Battery Exporter: No
Current Record: Yes
Non Storage Recycler Activity: Not reported
Electronic Manifest Broker: Not reported

List of NAICS Codes and Descriptions:

NAICS Code: 56299
NAICS Description: ALL OTHER WASTE MANAGEMENT SERVICES

Facility Has Received Notices of Violations:

Violations: No Violations Found

Evaluation Action Summary:

Evaluations: No Evaluations Found

Map ID
 Direction
 Distance
 Elevation

MAP FINDINGS

Site

Database(s)

EDR ID Number
 EPA ID Number

W117 **901 16TH ST MANAGER LLC** **RCRA NonGen / NLR** **1026056351**
NNW **901 16TH ST** **CAL000452538**
1/8-1/4 **SAN FRANCISCO, CA 91407**
0.198 mi.
1045 ft. **Site 1 of 4 in cluster W**

Relative:
Lower
Actual:
16 ft.

RCRA Listings:
 Date Form Received by Agency: 20200205
 Handler Name: 901 16TH ST MANAGER LLC
 Handler Address: 901 16TH ST
 Handler City,State,Zip: SAN FRANCISCO, CA 91407
 EPA ID: CAL000452538
 Contact Name: RICH AMBIDGE
 Contact Address: 100 FIRST ST STE 250
 Contact City,State,Zip: SAN FRANCISCO, CA 94105
 Contact Telephone: 415-606-2404
 Contact Fax: 310-481-6501
 Contact Email: RAMBIDGE@KILROYREALITY.CIM
 Contact Title: Not reported
 EPA Region: 09
 Land Type: Not reported
 Federal Waste Generator Description: Not a generator, verified
 Non-Notifier: Not reported
 Biennial Report Cycle: Not reported
 Accessibility: Not reported
 Active Site Indicator: Not reported
 State District Owner: Not reported
 State District: Not reported
 Mailing Address: 12200 WEST OLYMPIC BLVD STE 200
 Mailing City,State,Zip: LOS ANGELES, CA 90064
 Owner Name: 901 16T ST MANAGER LLC
 Owner Type: Other
 Operator Name: RICH AMBIDGE
 Operator Type: Other
 Short-Term Generator Activity: No
 Importer Activity: No
 Mixed Waste Generator: No
 Transporter Activity: No
 Transfer Facility Activity: No
 Recycler Activity with Storage: No
 Small Quantity On-Site Burner Exemption: No
 Smelting Melting and Refining Furnace Exemption: No
 Underground Injection Control: No
 Off-Site Waste Receipt: No
 Universal Waste Indicator: No
 Universal Waste Destination Facility: No
 Federal Universal Waste: No
 Active Site Fed-Reg Treatment Storage and Disposal Facility: Not reported
 Active Site Converter Treatment storage and Disposal Facility: Not reported
 Active Site State-Reg Treatment Storage and Disposal Facility: Not reported
 Active Site State-Reg Handler: ---
 Federal Facility Indicator: Not reported
 Hazardous Secondary Material Indicator: N
 Sub-Part K Indicator: Not reported
 Commercial TSD Indicator: No
 Treatment Storage and Disposal Type: Not reported
 2018 GPRA Permit Baseline: Not on the Baseline
 2018 GPRA Renewals Baseline: Not on the Baseline
 Permit Renewals Workload Universe: Not reported

Map ID
 Direction
 Distance
 Elevation

MAP FINDINGS

Site

Database(s)

EDR ID Number
 EPA ID Number

901 16TH ST MANAGER LLC (Continued)

1026056351

Permit Workload Universe:	Not reported
Permit Progress Universe:	Not reported
Post-Closure Workload Universe:	Not reported
Closure Workload Universe:	Not reported
202 GPRA Corrective Action Baseline:	No
Corrective Action Workload Universe:	No
Subject to Corrective Action Universe:	No
Non-TSDFs Where RCRA CA has Been Imposed Universe:	No
TSDFs Potentially Subject to CA Under 3004 (u)/(v) Universe:	No
TSDFs Only Subject to CA under Discretionary Auth Universe:	No
Corrective Action Priority Ranking:	No NCAPS ranking
Environmental Control Indicator:	No
Institutional Control Indicator:	No
Human Exposure Controls Indicator:	N/A
Groundwater Controls Indicator:	N/A
Operating TSDF Universe:	Not reported
Full Enforcement Universe:	Not reported
Significant Non-Complier Universe:	No
Unaddressed Significant Non-Complier Universe:	No
Addressed Significant Non-Complier Universe:	No
Significant Non-Complier With a Compliance Schedule Universe:	No
Financial Assurance Required:	Not reported
Handler Date of Last Change:	20200210
Recognized Trader-Importer:	No
Recognized Trader-Exporter:	No
Importer of Spent Lead Acid Batteries:	No
Exporter of Spent Lead Acid Batteries:	No
Recycler Activity Without Storage:	No
Manifest Broker:	No
Sub-Part P Indicator:	No

Handler - Owner Operator:

Owner/Operator Indicator:	Operator
Owner/Operator Name: RICH AMBIDGE	
Legal Status:	Other
Date Became Current:	Not reported
Date Ended Current:	Not reported
Owner/Operator Address:	100 FIRST ST STE 250
Owner/Operator City,State,Zip:	SAN FRANCISCO, CA 94105
Owner/Operator Telephone:	415-606-2404
Owner/Operator Telephone Ext:	Not reported
Owner/Operator Fax:	Not reported
Owner/Operator Email:	Not reported

Owner/Operator Indicator:	Owner
Owner/Operator Name: 901 16T ST MANAGER LLC	
Legal Status:	Other
Date Became Current:	Not reported
Date Ended Current:	Not reported
Owner/Operator Address:	12200 WEST OLYMPIC BLVD STE 200
Owner/Operator City,State,Zip:	LOS ANGELES, CA 90064
Owner/Operator Telephone:	310-481-8400
Owner/Operator Telephone Ext:	Not reported
Owner/Operator Fax:	Not reported
Owner/Operator Email:	Not reported

Map ID
Direction
Distance
Elevation

MAP FINDINGS

Site

Database(s)

EDR ID Number
EPA ID Number

901 16TH ST MANAGER LLC (Continued)

1026056351

Historic Generators:

Receive Date: 20200205
Handler Name: 901 16TH ST MANAGER LLC
Federal Waste Generator Description: Not a generator, verified
State District Owner: Not reported
Large Quantity Handler of Universal Waste: No
Recognized Trader Importer: No
Recognized Trader Exporter: No
Spent Lead Acid Battery Importer: No
Spent Lead Acid Battery Exporter: No
Current Record: Yes
Non Storage Recycler Activity: Not reported
Electronic Manifest Broker: Not reported

List of NAICS Codes and Descriptions:

NAICS Code: 531190
NAICS Description: LESSORS OF OTHER REAL ESTATE PROPERTY

Facility Has Received Notices of Violations:

Violations: No Violations Found

Evaluation Action Summary:

Evaluations: No Evaluations Found

W118
NNW
1/8-1/4
0.198 mi.
1045 ft.

KAISER FOUNDATION HEALTH PLAN INC
901 16TH ST
SAN FRANCISCO, CA 94107

RCRA NonGen / NLR

1025881436
CAP000234468

Site 2 of 4 in cluster W

Relative:
Lower

RCRA Listings:

Actual:
16 ft.

Date Form Received by Agency: 20130501
Handler Name: KAISER FOUNDATION HEALTH PLAN INC
Handler Address: 901 16TH ST
Handler City,State,Zip: SAN FRANCISCO, CA 94107
EPA ID: CAP000234468
Contact Name: JAY MURPHY
Contact Address: PO BOX 12929
Contact City,State,Zip: OAKLAND, CA 94601
Contact Telephone: 415-833-1231
Contact Fax: Not reported
Contact Email: JAY.MURPHY@KP.ORG
Contact Title: AREA TEAM MGR
EPA Region: 09
Land Type: Private
Federal Waste Generator Description: Not a generator, verified
Non-Notifier: Not reported
Biennial Report Cycle: Not reported
Accessibility: Not reported
Active Site Indicator: Not reported
State District Owner: Not reported
State District: Not reported
Mailing Address: 4141 GEARY BLVD
Mailing City,State,Zip: SAN FRANCISCO, CA 94118
Owner Name: KAISER FOUNDATION HEALTH PLAN INC

Map ID
 Direction
 Distance
 Elevation

MAP FINDINGS

Site

Database(s)

EDR ID Number
 EPA ID Number

KAISER FOUNDATION HEALTH PLAN INC (Continued)

1025881436

Owner Type:		Private
Operator Name:	JAY MURPHY	
Operator Type:		Private
Short-Term Generator Activity:		No
Importer Activity:		No
Mixed Waste Generator:		No
Transporter Activity:		No
Transfer Facility Activity:		No
Recycler Activity with Storage:		No
Small Quantity On-Site Burner Exemption:		No
Smelting Melting and Refining Furnace Exemption:		No
Underground Injection Control:		No
Off-Site Waste Receipt:		No
Universal Waste Indicator:		No
Universal Waste Destination Facility:		No
Federal Universal Waste:		No
Active Site Fed-Reg Treatment Storage and Disposal Facility:		Not reported
Active Site Converter Treatment storage and Disposal Facility:		Not reported
Active Site State-Reg Treatment Storage and Disposal Facility:		Not reported
Active Site State-Reg Handler:		---
Federal Facility Indicator:		Not reported
Hazardous Secondary Material Indicator:		N
Sub-Part K Indicator:		Not reported
Commercial TSD Indicator:		No
Treatment Storage and Disposal Type:		Not reported
2018 GPRA Permit Baseline:		Not on the Baseline
2018 GPRA Renewals Baseline:		Not on the Baseline
Permit Renewals Workload Universe:		Not reported
Permit Workload Universe:		Not reported
Permit Progress Universe:		Not reported
Post-Closure Workload Universe:		Not reported
Closure Workload Universe:		Not reported
202 GPRA Corrective Action Baseline:		No
Corrective Action Workload Universe:		No
Subject to Corrective Action Universe:		No
Non-TSDs Where RCRA CA has Been Imposed Universe:		No
TSDs Potentially Subject to CA Under 3004 (u)/(v) Universe:		No
TSDs Only Subject to CA under Discretionary Auth Universe:		No
Corrective Action Priority Ranking:		No NCAPS ranking
Environmental Control Indicator:		No
Institutional Control Indicator:		No
Human Exposure Controls Indicator:		N/A
Groundwater Controls Indicator:		N/A
Operating TSD Universe:		Not reported
Full Enforcement Universe:		Not reported
Significant Non-Complier Universe:		No
Unaddressed Significant Non-Complier Universe:		No
Addressed Significant Non-Complier Universe:		No
Significant Non-Complier With a Compliance Schedule Universe:		No
Financial Assurance Required:	Not reported	
Handler Date of Last Change:		20130503
Recognized Trader-Importer:		No
Recognized Trader-Exporter:		No
Importer of Spent Lead Acid Batteries:		No
Exporter of Spent Lead Acid Batteries:		No
Recycler Activity Without Storage:		No
Manifest Broker:		No

Map ID
Direction
Distance
Elevation

MAP FINDINGS

Site

Database(s)

EDR ID Number
EPA ID Number

KAISER FOUNDATION HEALTH PLAN INC (Continued)

1025881436

Sub-Part P Indicator: No

Hazardous Waste Summary:

Waste Code: D007
Waste Description: CHROMIUM

Waste Code: D008
Waste Description: LEAD

Handler - Owner Operator:

Owner/Operator Indicator: Operator
Owner/Operator Name: JAY MURPHY
Legal Status: Private
Date Became Current: 20120101
Date Ended Current: Not reported
Owner/Operator Address: Not reported
Owner/Operator City,State,Zip: Not reported
Owner/Operator Telephone: Not reported
Owner/Operator Telephone Ext: Not reported
Owner/Operator Fax: Not reported
Owner/Operator Email: Not reported

Owner/Operator Indicator: Owner
Owner/Operator Name: KAISER FOUNDATION HEALTH PLAN INC
Legal Status: Private
Date Became Current: 20110101
Date Ended Current: Not reported
Owner/Operator Address: PO BO 12929
Owner/Operator City,State,Zip: OAKLAND, CA 94601
Owner/Operator Telephone: 415-833-1231
Owner/Operator Telephone Ext: Not reported
Owner/Operator Fax: Not reported
Owner/Operator Email: Not reported

Owner/Operator Indicator: Owner
Owner/Operator Name: KAISER FOUNDATION HEALTH PLAN INC
Legal Status: Private
Date Became Current: 20110101
Date Ended Current: Not reported
Owner/Operator Address: PO BO 12929
Owner/Operator City,State,Zip: OAKLAND, CA 94601
Owner/Operator Telephone: 415-833-1231
Owner/Operator Telephone Ext: Not reported
Owner/Operator Fax: Not reported
Owner/Operator Email: Not reported

Owner/Operator Indicator: Operator
Owner/Operator Name: JAY MURPHY
Legal Status: Private
Date Became Current: 20120101
Date Ended Current: Not reported
Owner/Operator Address: Not reported
Owner/Operator City,State,Zip: Not reported
Owner/Operator Telephone: Not reported
Owner/Operator Telephone Ext: Not reported

Map ID
Direction
Distance
Elevation

MAP FINDINGS

Site

Database(s)

EDR ID Number
EPA ID Number

KAISER FOUNDATION HEALTH PLAN INC (Continued)

1025881436

Owner/Operator Fax: Not reported
Owner/Operator Email: Not reported

Historic Generators:

Receive Date: 20130501
Handler Name: KAISER FOUNDATION HEALTH PLAN INC
Federal Waste Generator Description: Not a generator, verified
State District Owner: Not reported
Large Quantity Handler of Universal Waste: No
Recognized Trader Importer: No
Recognized Trader Exporter: No
Spent Lead Acid Battery Importer: No
Spent Lead Acid Battery Exporter: No
Current Record: Yes
Non Storage Recycler Activity: Not reported
Electronic Manifest Broker: Not reported

Receive Date: 20130114
Handler Name: KAISER FOUNDATION HEALTH PLAN INC
Federal Waste Generator Description: Small Quantity Generator
State District Owner: Not reported
Large Quantity Handler of Universal Waste: No
Recognized Trader Importer: No
Recognized Trader Exporter: No
Spent Lead Acid Battery Importer: No
Spent Lead Acid Battery Exporter: No
Current Record: No
Non Storage Recycler Activity: Not reported
Electronic Manifest Broker: Not reported

List of NAICS Codes and Descriptions:

NAICS Code: 621491
NAICS Description: HMO MEDICAL CENTERS

Facility Has Received Notices of Violations:

Violations: No Violations Found

Evaluation Action Summary:

Evaluations: No Evaluations Found

W119 POTRERO PARTNERS LLC
NNW 901 16TH ST
1/8-1/4 SAN FRANCISCO, CA 94107
0.198 mi.
1045 ft. Site 3 of 4 in cluster W

RCRA NonGen / NLR 1025865337
CAC003046198

Relative:
Lower
Actual:
16 ft.

RCRA Listings:
Date Form Received by Agency: 20191206
Handler Name: POTRERO PARTNERS LLC
Handler Address: 901 16TH ST
Handler City,State,Zip: SAN FRANCISCO, CA 94107-2430
EPA ID: CAC003046198
Contact Name: JOSH SMITH
Contact Address: 445 VIRGINIA AVE
Contact City,State,Zip: SAN MATEO, CA 94402-2235

Map ID
 Direction
 Distance
 Elevation

MAP FINDINGS

Site

Database(s)

EDR ID Number
 EPA ID Number

POTRERO PARTNERS LLC (Continued)

1025865337

Contact Telephone:	415-516-5153
Contact Fax:	Not reported
Contact Email:	JSMITH@WALDENDEVELOPMENT.COM
Contact Title:	Not reported
EPA Region:	09
Land Type:	Not reported
Federal Waste Generator Description:	Not a generator, verified
Non-Notifier:	Not reported
Biennial Report Cycle:	Not reported
Accessibility:	Not reported
Active Site Indicator:	Not reported
State District Owner:	Not reported
State District:	Not reported
Mailing Address:	445 VIRGINIA AVE
Mailing City, State, Zip:	SAN MATEO, CA 94402-2235
Owner Name:	POTRERO PARTNERS LLC
Owner Type:	Other
Operator Name:	JOSH SMITH
Operator Type:	Other
Short-Term Generator Activity:	No
Importer Activity:	No
Mixed Waste Generator:	No
Transporter Activity:	No
Transfer Facility Activity:	No
Recycler Activity with Storage:	No
Small Quantity On-Site Burner Exemption:	No
Smelting Melting and Refining Furnace Exemption:	No
Underground Injection Control:	No
Off-Site Waste Receipt:	No
Universal Waste Indicator:	No
Universal Waste Destination Facility:	No
Federal Universal Waste:	No
Active Site Fed-Reg Treatment Storage and Disposal Facility:	Not reported
Active Site Converter Treatment storage and Disposal Facility:	Not reported
Active Site State-Reg Treatment Storage and Disposal Facility:	Not reported
Active Site State-Reg Handler:	---
Federal Facility Indicator:	Not reported
Hazardous Secondary Material Indicator:	N
Sub-Part K Indicator:	Not reported
Commercial TSD Indicator:	No
Treatment Storage and Disposal Type:	Not reported
2018 GPRA Permit Baseline:	Not on the Baseline
2018 GPRA Renewals Baseline:	Not on the Baseline
Permit Renewals Workload Universe:	Not reported
Permit Workload Universe:	Not reported
Permit Progress Universe:	Not reported
Post-Closure Workload Universe:	Not reported
Closure Workload Universe:	Not reported
202 GPRA Corrective Action Baseline:	No
Corrective Action Workload Universe:	No
Subject to Corrective Action Universe:	No
Non-TSDFs Where RCRA CA has Been Imposed Universe:	No
TSDFs Potentially Subject to CA Under 3004 (u)/(v) Universe:	No
TSDFs Only Subject to CA under Discretionary Auth Universe:	No
Corrective Action Priority Ranking:	No NCAPS ranking
Environmental Control Indicator:	No
Institutional Control Indicator:	No

Map ID
 Direction
 Distance
 Elevation

MAP FINDINGS

Site

Database(s)

EDR ID Number
 EPA ID Number

POTRERO PARTNERS LLC (Continued)

1025865337

Human Exposure Controls Indicator:	N/A
Groundwater Controls Indicator:	N/A
Operating TSDF Universe:	Not reported
Full Enforcement Universe:	Not reported
Significant Non-Complier Universe:	No
Unaddressed Significant Non-Complier Universe:	No
Addressed Significant Non-Complier Universe:	No
Significant Non-Complier With a Compliance Schedule Universe:	No
Financial Assurance Required:	Not reported
Handler Date of Last Change:	20191206
Recognized Trader-Importer:	No
Recognized Trader-Exporter:	No
Importer of Spent Lead Acid Batteries:	No
Exporter of Spent Lead Acid Batteries:	No
Recycler Activity Without Storage:	No
Manifest Broker:	No
Sub-Part P Indicator:	No

Handler - Owner Operator:

Owner/Operator Indicator:	Owner
Owner/Operator Name: POTRERO PARTNERS LLC	
Legal Status:	Other
Date Became Current:	Not reported
Date Ended Current:	Not reported
Owner/Operator Address:	445 VIRGINIA AVE
Owner/Operator City,State,Zip:	SAN MATEO, CA 94402-2235
Owner/Operator Telephone:	415-516-5153
Owner/Operator Telephone Ext:	Not reported
Owner/Operator Fax:	Not reported
Owner/Operator Email:	Not reported

Owner/Operator Indicator:	Operator
Owner/Operator Name: JOSH SMITH	
Legal Status:	Other
Date Became Current:	Not reported
Date Ended Current:	Not reported
Owner/Operator Address:	445 VIRGINIA AVE
Owner/Operator City,State,Zip:	SAN MATEO, CA 94402-2235
Owner/Operator Telephone:	415-516-5153
Owner/Operator Telephone Ext:	Not reported
Owner/Operator Fax:	Not reported
Owner/Operator Email:	Not reported

Historic Generators:

Receive Date:	20191206
Handler Name: POTRERO PARTNERS LLC	
Federal Waste Generator Description:	Not a generator, verified
State District Owner:	Not reported
Large Quantity Handler of Universal Waste:	No
Recognized Trader Importer:	No
Recognized Trader Exporter:	No
Spent Lead Acid Battery Importer:	No
Spent Lead Acid Battery Exporter:	No
Current Record:	Yes
Non Storage Recycler Activity:	Not reported

Map ID
Direction
Distance
Elevation

MAP FINDINGS

Site

Database(s)

EDR ID Number
EPA ID Number

POTRERO PARTNERS LLC (Continued)

1025865337

Electronic Manifest Broker: Not reported

List of NAICS Codes and Descriptions:
NAICS Code: 56299
NAICS Description: ALL OTHER WASTE MANAGEMENT SERVICES

Facility Has Received Notices of Violations:
Violations: No Violations Found

Evaluation Action Summary:
Evaluations: No Evaluations Found

X120
ESE
1/8-1/4
0.203 mi.
1074 ft.

PACIFIC FLOORING SUPPLY
770 TENNESSEE ST
SAN FRANCISCO, CA 94107
Site 1 of 7 in cluster X

CUPA Listings S120627807
CERS N/A

Relative:
Lower
Actual:
32 ft.

CUPA SAN FRANCISCO CO:
Name: PACIFIC FLOORING SUPPLY
Address: 770 TENNESSEE ST
City,State,Zip: SAN FRANCISCO, CA 94107
Facility ID: 28884
Census Tract: 226
District: 5
Number of Tanks: 0

CERS:
Name: PACIFIC FLOORING SUPPLY
Address: 770 TENNESSEE ST
City,State,Zip: SAN FRANCISCO, CA 94107
Site ID: 398904
CERS ID: 10060900
CERS Description: Chemical Storage Facilities

Violations:
Site ID: 398904
Site Name: Pacific Flooring Supply
Violation Date: 01-07-2014
Citation: HSC 6.95 25505(a) - California Health and Safety Code, Chapter 6.95, Section(s) 25505(a)
Violation Description: Owner/Operator failed to complete and/or submit a Hazardous Materials Business Plan when storing hazardous materials at or above the thresholds quantities of 55 gallons/500 lbs/200 cubic feet.
Violation Notes: Returned to compliance on 06/30/2014. Refer to subsequent 700 inspections.
Violation Division: San Francisco City & County Public Health Dept
Violation Program: HMRRP
Violation Source: CERS,

Site ID: 398904
Site Name: Pacific Flooring Supply
Violation Date: 01-07-2014
Citation: 19 CCR 4 2729.2(a)(1) - California Code of Regulations, Title 19, Chapter 4, Section(s) 2729.2(a)(1)

Map ID
Direction
Distance
Elevation

MAP FINDINGS

Site

Database(s)

EDR ID Number
EPA ID Number

PACIFIC FLOORING SUPPLY (Continued)

S120627807

Violation Description: Owner/Operator failed to complete and/or submit the Business Activities Page and/or Business Owner Operator Identification Page.
Violation Notes: Returned to compliance on 06/30/2014. Refer to subsequent 700 inspections.
Violation Division: San Francisco City & County Public Health Dept
Violation Program: HMRRP
Violation Source: CERS,

Site ID: 398904
Site Name: Pacific Flooring Supply
Violation Date: 01-07-2014
Citation: 19 CCR 4 2729.5 - California Code of Regulations, Title 19, Chapter 4, Section(s) 2729.5
Violation Description: Failure to submit inventory reports (Activities, Owner/Operator, Hazardous Materials Descriptions and Map pages, if required. Documentation must be resubmitted (for facilities which exceed EPCRA thresholds) or re-certified (for facilities which do not exceed EPCRA thresholds) by March 1.
Violation Notes: Returned to compliance on 06/30/2014. Refer to subsequent 700 inspections.
Violation Division: San Francisco City & County Public Health Dept
Violation Program: HMRRP
Violation Source: CERS,

Site ID: 398904
Site Name: Pacific Flooring Supply
Violation Date: 07-11-2017
Citation: HSC 6.95 25508(a)(1) - California Health and Safety Code, Chapter 6.95, Section(s) 25508(a)(1)
Violation Description: Failure to complete and electronically submit a site map with all required content.
Violation Notes: Returned to compliance on 08/06/2017.
Violation Division: San Francisco City & County Public Health Dept
Violation Program: HMRRP
Violation Source: CERS,

Evaluation:
Eval General Type: Other/Unknown
Eval Date: 01-07-2014
Violations Found: Yes
Eval Type: Other, not routine, done by local agency
Eval Notes: Not reported
Eval Division: San Francisco City & County Public Health Dept
Eval Program: HMRRP
Eval Source: CERS,

Eval General Type: Compliance Evaluation Inspection
Eval Date: 02-11-2014
Violations Found: No
Eval Type: Routine done by local agency
Eval Notes: Not reported
Eval Division: San Francisco City & County Public Health Dept
Eval Program: HMRRP
Eval Source: CERS,

Eval General Type: Compliance Evaluation Inspection
Eval Date: 07-11-2017

Map ID
Direction
Distance
Elevation

MAP FINDINGS

Site

Database(s)

EDR ID Number
EPA ID Number

PACIFIC FLOORING SUPPLY (Continued)

S120627807

Violations Found: Yes
Eval Type: Routine done by local agency
Eval Notes: Not reported
Eval Division: San Francisco City & County Public Health Dept
Eval Program: HMRRP
Eval Source: CERS,

Eval General Type: Compliance Evaluation Inspection
Eval Date: 10-27-2020
Violations Found: No
Eval Type: Routine done by local agency
Eval Notes: Not reported
Eval Division: San Francisco City & County Public Health Dept
Eval Program: HMRRP
Eval Source: CERS,

Coordinates:
Site ID: 398904
Facility Name: Pacific Flooring Supply
Env Int Type Code: HMBP
Program ID: 10060900
Coord Name: Not reported
Ref Point Type Desc: Unknown,
Latitude: 37.762141
Longitude: -122.389706

Affiliation:
Affiliation Type Desc: CUPA District
Entity Name: San Francisco City & County Public Health Departme
Entity Title: Not reported
Affiliation Address: 49 South Van Ness Avenue, Suite 600
Affiliation City: San Francisco
Affiliation State: CA
Affiliation Country: Not reported
Affiliation Zip: 94103
Affiliation Phone: (415) 252-3800,

Affiliation Type Desc: Parent Corporation
Entity Name: Pacific Flooring Supply
Entity Title: Not reported
Affiliation Address: Not reported
Affiliation City: Not reported
Affiliation State: Not reported
Affiliation Country: Not reported
Affiliation Zip: Not reported
Affiliation Phone: ,

Affiliation Type Desc: Environmental Contact
Entity Name: Brian Rea
Entity Title: Not reported
Affiliation Address: 4220 Hubbard Street
Affiliation City: Emeryville
Affiliation State: CA
Affiliation Country: Not reported
Affiliation Zip: 94608
Affiliation Phone: ,

Map ID
Direction
Distance
Elevation

MAP FINDINGS

Site

Database(s)

EDR ID Number
EPA ID Number

PACIFIC FLOORING SUPPLY (Continued)

S120627807

Affiliation Type Desc: Operator
Entity Name: Rich Greaney
Entity Title: Not reported
Affiliation Address: Not reported
Affiliation City: Not reported
Affiliation State: Not reported
Affiliation Country: Not reported
Affiliation Zip: Not reported
Affiliation Phone: (415) 826-4375,

Affiliation Type Desc: Identification Signer
Entity Name: Rich Greaney
Entity Title: Branch Manager
Affiliation Address: Not reported
Affiliation City: Not reported
Affiliation State: Not reported
Affiliation Country: Not reported
Affiliation Zip: Not reported
Affiliation Phone: ,

Affiliation Type Desc: Legal Owner
Entity Name: Brian Rea
Entity Title: Not reported
Affiliation Address: 4220 Hubbard Street
Affiliation City: Emeryville
Affiliation State: CA
Affiliation Country: United States
Affiliation Zip: 94608
Affiliation Phone: (510) 654-0485,

Affiliation Type Desc: Document Preparer
Entity Name: Rich Greaney
Entity Title: Not reported
Affiliation Address: Not reported
Affiliation City: Not reported
Affiliation State: Not reported
Affiliation Country: Not reported
Affiliation Zip: Not reported
Affiliation Phone: ,

Affiliation Type Desc: Facility Mailing Address
Entity Name: Mailing Address
Entity Title: Not reported
Affiliation Address: 770 Tennessee Street
Affiliation City: San Francisco
Affiliation State: CA
Affiliation Country: Not reported
Affiliation Zip: 94107-3032
Affiliation Phone: ,

Map ID
 Direction
 Distance
 Elevation

MAP FINDINGS

Site

Database(s)

EDR ID Number
 EPA ID Number

121
 West
 1/8-1/4
 0.208 mi.
 1097 ft.

STEPHEN ALLEN
231 CONNECTICUT
SAN FRANCISCO, CA 94107

RCRA NonGen / NLR **1026161060**
CAC003061040

Relative:
Higher
Actual:
76 ft.

RCRA Listings:		20200323
Date Form Received by Agency:		20200323
Handler Name:	STEPHEN ALLEN	
Handler Address:		231 CONNECTICUT
Handler City,State,Zip:		SAN FRANCISCO, CA 94107
EPA ID:		CAC003061040
Contact Name:		JAMES LEUNG
Contact Address:		ROYAL LYON CONSTRUCTION, INC
Contact City,State,Zip:		SAN FRANCISCO, CA 94127
Contact Telephone:		415-217-9383
Contact Fax:		Not reported
Contact Email:		JAMES.SFROYALLYON@GMAIL.COM
Contact Title:		Not reported
EPA Region:		09
Land Type:		Not reported
Federal Waste Generator Description:		Not a generator, verified
Non-Notifier:		Not reported
Biennial Report Cycle:		Not reported
Accessibility:		Not reported
Active Site Indicator:		Not reported
State District Owner:		Not reported
State District:		Not reported
Mailing Address:		231 CONNECTICUT
Mailing City,State,Zip:		SAN FRANCISCO, CA 94107
Owner Name:	STEPHEN ALLEN	
Owner Type:		Other
Operator Name:	JAMES LEUNG	
Operator Type:		Other
Short-Term Generator Activity:		No
Importer Activity:		No
Mixed Waste Generator:		No
Transporter Activity:		No
Transfer Facility Activity:		No
Recycler Activity with Storage:		No
Small Quantity On-Site Burner Exemption:		No
Smelting Melting and Refining Furnace Exemption:		No
Underground Injection Control:		No
Off-Site Waste Receipt:		No
Universal Waste Indicator:		No
Universal Waste Destination Facility:		No
Federal Universal Waste:		No
Active Site Fed-Reg Treatment Storage and Disposal Facility:		Not reported
Active Site Converter Treatment storage and Disposal Facility:		Not reported
Active Site State-Reg Treatment Storage and Disposal Facility:		Not reported
Active Site State-Reg Handler:		---
Federal Facility Indicator:		Not reported
Hazardous Secondary Material Indicator:		N
Sub-Part K Indicator:		Not reported
Commercial TSD Indicator:		No
Treatment Storage and Disposal Type:		Not reported
2018 GPRA Permit Baseline:		Not on the Baseline
2018 GPRA Renewals Baseline:		Not on the Baseline
Permit Renewals Workload Universe:		Not reported

Map ID
 Direction
 Distance
 Elevation

MAP FINDINGS

Site

Database(s)

EDR ID Number
 EPA ID Number

STEPHEN ALLEN (Continued)

1026161060

Permit Workload Universe:	Not reported
Permit Progress Universe:	Not reported
Post-Closure Workload Universe:	Not reported
Closure Workload Universe:	Not reported
202 GPRA Corrective Action Baseline:	No
Corrective Action Workload Universe:	No
Subject to Corrective Action Universe:	No
Non-TSDFs Where RCRA CA has Been Imposed Universe:	No
TSDFs Potentially Subject to CA Under 3004 (u)/(v) Universe:	No
TSDFs Only Subject to CA under Discretionary Auth Universe:	No
Corrective Action Priority Ranking:	No NCAPS ranking
Environmental Control Indicator:	No
Institutional Control Indicator:	No
Human Exposure Controls Indicator:	N/A
Groundwater Controls Indicator:	N/A
Operating TSDF Universe:	Not reported
Full Enforcement Universe:	Not reported
Significant Non-Complier Universe:	No
Unaddressed Significant Non-Complier Universe:	No
Addressed Significant Non-Complier Universe:	No
Significant Non-Complier With a Compliance Schedule Universe:	No
Financial Assurance Required:	Not reported
Handler Date of Last Change:	20200408
Recognized Trader-Importer:	No
Recognized Trader-Exporter:	No
Importer of Spent Lead Acid Batteries:	No
Exporter of Spent Lead Acid Batteries:	No
Recycler Activity Without Storage:	No
Manifest Broker:	No
Sub-Part P Indicator:	No

Handler - Owner Operator:

Owner/Operator Indicator:	Owner
Owner/Operator Name: STEPHEN ALLEN	
Legal Status:	Other
Date Became Current:	Not reported
Date Ended Current:	Not reported
Owner/Operator Address:	231 CONNECTICUT
Owner/Operator City,State,Zip:	SAN FRANCISCO, CA 94107
Owner/Operator Telephone:	415-217-9383
Owner/Operator Telephone Ext:	Not reported
Owner/Operator Fax:	Not reported
Owner/Operator Email:	Not reported

Owner/Operator Indicator:	Operator
Owner/Operator Name: JAMES LEUNG	
Legal Status:	Other
Date Became Current:	Not reported
Date Ended Current:	Not reported
Owner/Operator Address:	ROYAL LYON CONSTRUCTION, INC
Owner/Operator City,State,Zip:	SAN FRANCISCO, CA 94127
Owner/Operator Telephone:	415-217-9383
Owner/Operator Telephone Ext:	Not reported
Owner/Operator Fax:	Not reported
Owner/Operator Email:	Not reported

Map ID
Direction
Distance
Elevation

MAP FINDINGS

Site

Database(s)

EDR ID Number
EPA ID Number

STEPHEN ALLEN (Continued)

1026161060

Historic Generators:

Receive Date: 20200323
Handler Name: STEPHEN ALLEN
Federal Waste Generator Description: Not a generator, verified
State District Owner: Not reported
Large Quantity Handler of Universal Waste: No
Recognized Trader Importer: No
Recognized Trader Exporter: No
Spent Lead Acid Battery Importer: No
Spent Lead Acid Battery Exporter: No
Current Record: Yes
Non Storage Recycler Activity: Not reported
Electronic Manifest Broker: Not reported

List of NAICS Codes and Descriptions:

NAICS Code: 56299
NAICS Description: ALL OTHER WASTE MANAGEMENT SERVICES

Facility Has Received Notices of Violations:

Violations: No Violations Found

Evaluation Action Summary:

Evaluations: No Evaluations Found

V122
ESE
1/8-1/4
0.208 mi.
1098 ft.

**PLANT DESIGN
729 TENNESSEE ST
SAN FRANCISCO, CA
Site 4 of 14 in cluster V**

**UST U004003884
N/A**

Relative:
Lower

SAN FRANCISCO CO. UST:

Actual:
27 ft.

Name: PLANT DESIGN
Address: 729 TENNESSEE ST
Facility ID: 2080
Facility Status: Not reported
Number Of Tanks: Not reported
Owner/Operator Name: Not reported
Owner/Operator Title: Not reported
Owner Name: Not reported
Care Of Addr: Not reported
2nd Care Of Addr: Not reported
Mailing Address: Not reported
Mailing City,St,Zip: Not reported
Permit Number: Not reported
Permit Approved By: Not reported
Permit Expiration Date: Not reported
Applications: Not reported
Application Date: 7/21/1993
Application Name: Not reported
Action Type: Not reported
Yr Spill/Overfill Installed1: Not reported
Yr Spill/Overfill Installed2: Not reported
Yr Spill/Overfill Installed3: Not reported

Tank ID: Not reported

Map ID
Direction
Distance
Elevation

MAP FINDINGS

Site

Database(s)

EDR ID Number
EPA ID Number

PLANT DESIGN (Continued)

U004003884

Tank Test:	Not reported
Local Tank Id:	Not reported
Tank Manufacturer:	Not reported
Compartmentalized Tank:	Not reported
# Of Tank Compartments:	Not reported
Date Tank Installed:	Not reported
Tank Capacity:	Not reported
Additional Desc:	Not reported
Tank Use:	Not reported
Petroleum Type:	Not reported
Common Name:	Not reported
Case Number:	Not reported
Type Of Tank:	Not reported
Primary Tank Material:	Not reported
Secondary Tank Material:	Not reported
Tank Interior Lining:	Not reported
Date Interior Lining Install:	Not reported
Date Closed:	8/2/1993
UST Close ID:	1389
Type Of Spill Protection:	Not reported
Date Alarm Overfill Protection Installed:	Not reported
Date Ball Float Overfill Protection Installed:	Not reported
Date Fill Tube Shut Overfill Protection Installed:	Not reported
Overfill Protection Exempt:	Not reported
Othr Tnk Corrosive Prtctn:	Not reported
Date Corrosive Prtctn Install:	Not reported
Tank Leak Detection (single walled):	Not reported
Tank Leak Detection (double wall):	Not reported
Estimated Date Last Used:	Not reported
Estimated Qty Of Substance Remaining:	Not reported
Tank Filled With Inert Material:	Not reported
Piping System Type (Underground):	Not reported
Piping System Type (Aboveground):	Not reported
Piping Construction (Underground):	Not reported
Piping Manufacturer (Underground):	Not reported
Piping Construction (Aboveground):	Not reported
Piping Manufacturer (Aboveground):	Not reported
Piping Material & Corrosion Protection (Underground):	Not reported
Piping Material & Corrosion Protection (Aboveground):	Not reported
Piping Leak Detection (Undrgrnd - Single Wall):	Not reported
Piping Leak Detection (2nd Contained):	Not reported
Piping Leak Detection (Emrgncy Gnrtrs):	Not reported
Pipe Integrity Test, Underground:	Not reported
Piping Leak Detection (Aboveground - Single Wall):	Not reported
Piping Leak Detection (Underground - 2nd Contained):	Not reported
Piping Leak Detection Underground (Emrgncy Gnrtrs):	Not reported
Pipe Integrity Test, Aboveground:	Not reported
Date Dispenser Containment Installed:	Not reported
Dispenser Containment Type:	Not reported
Date Certified (Tank Unit):	Not reported
Certified Date:	2/10/1994
Last Annual Monitoring Cert:	Not reported
2nd Containment Test:	Not reported
Spill Containment Present:	Not reported
Drop Tube Present:	Not reported
Striker Plate Present:	Not reported
Alarm Present:	Not reported

Map ID
Direction
Distance
Elevation

MAP FINDINGS

Site

Database(s)

EDR ID Number
EPA ID Number

PLANT DESIGN (Continued)

U004003884

Ball Float Present: Not reported
Fill Tube Present: Not reported
Other Tank Leak Detection Present: Not reported
Permit Status: Not reported

Tank ID: Not reported
Tank Test: Not reported
Local Tank Id: Not reported
Tank Manufacturer: Not reported
Compartmentalized Tank: Not reported
Of Tank Compartments: Not reported
Date Tank Installed: Not reported
Tank Capacity: Not reported
Additional Desc: Not reported
Tank Use: Not reported
Petroleum Type: Not reported
Common Name: Not reported
Case Number: Not reported
Type Of Tank: Not reported
Primary Tank Material: Not reported
Secondary Tank Material: Not reported
Tank Interior Lining: Not reported
Date Interior Lining Install: Not reported
Date Closed: 10/13/1993
UST Close ID: 1458
Type Of Spill Protection: Not reported
Date Alarm Overfill Protection Installed: Not reported
Date Ball Float Overfill Protection Installed: Not reported
Date Fill Tube Shut Overfill Protection Installed: Not reported
Overfill Protection Exempt: Not reported
Othr Tnk Corrosive Prtctn: Not reported
Date Corrosive Prtctn Install: Not reported
Tank Leak Detection (single walled): Not reported
Tank Leak Detection (double wall): Not reported
Estimated Date Last Used: Not reported
Estimated Qty Of Substance Remaining: Not reported
Tank Filled With Inert Material: Not reported
Piping System Type (Underground): Not reported
Piping System Type (Aboveground): Not reported
Piping Construction (Underground): Not reported
Piping Manufacturer (Underground): Not reported
Piping Construction (Aboveground): Not reported
Piping Manufacturer (Aboveground): Not reported
Piping Material & Corrosion Protection (Underground): Not reported
Piping Material & Corrosion Protection (Aboveground): Not reported
Piping Leak Detection (Undrgrnd - Single Wall): Not reported
Piping Leak Detection (2nd Contained): Not reported
Piping Leak Detection (Emrgncy Gnrtrs): Not reported
Pipe Integrity Test, Underground: Not reported
Piping Leak Detection (Aboveground - Single Wall): Not reported
Piping Leak Detection (Underground - 2nd Contained): Not reported
Piping Leak Detection Underground (Emrgncy Gnrtrs): Not reported
Pipe Integrity Test, Aboveground: Not reported
Date Dispenser Containment Installed: Not reported
Dispenser Containment Type: Not reported
Date Certified (Tank Unit): Not reported

Map ID
 Direction
 Distance
 Elevation

MAP FINDINGS

Site

Database(s)

EDR ID Number
 EPA ID Number

PLANT DESIGN (Continued)

U004003884

Certified Date:	2/10/1994
Last Annual Monitoring Cert:	Not reported
2nd Containment Test:	Not reported
Spill Containment Present:	Not reported
Drop Tube Present:	Not reported
Striker Plate Present:	Not reported
Alarm Present:	Not reported
Ball Float Present:	Not reported
Fill Tube Present:	Not reported
Other Tank Leak Detection Present:	Not reported
Permit Status:	Not reported

V123
 ESE
 1/8-1/4
 0.208 mi.
 1098 ft.

**PLANT DESIGNS/RUNNYMEADE INVST
 729 TENNESSEE STREET
 SAN FRANCISCO, CA 94107**

**LUST S103890805
 Cortese N/A**

Site 5 of 14 in cluster V

**Relative:
 Lower**

SAN FRANCISCO CO. LUST:

**Actual:
 27 ft.**

Name:	Plant
Address:	729 Tennessee Street
City:	San Francisco
Region:	SAN FRANCISCO
Facility ID:	38-0485
Facility Status:	Case Closed
Case Number:	10193
Case Type:	Soil only
Release Date:	12/23/1993
Discovered Date:	10/13/1993
Substance:	Waste Oil
Substance Qty:	Not reported
How Discovered:	Tank Closure
How Stopped:	Close Tank
Report Date:	12/23/1993
Case Closed:	2/14/1994
Closed Date:	2/14/1994
Leak Source:	Tank
Leak Cause:	Structure Failure
Leak Confirmed:	10/13/1993
Entered Date:	12/28/1993
Number of Wells:	Not reported
Regional Board:	San Francisco Bay Region
Local Agency:	38000
Lead Agency:	Local Agency
Program:	LOP
Responsible Party:	Not reported
RP Address:	Not reported
Operator:	Not reported
Staff Initial:	VP
Facility Staff:	SC
Cross Street:	18TH ST
NOR Date:	12/28/1993
MTBE Current:	Not reported
MTBE Current Date:	Not reported
MTBE:	NT
Maximum MTBE Soil:	Not reported
Maximum MTBE GW:	Not reported
MTBE DATE:	Not reported

Map ID
Direction
Distance
Elevation

MAP FINDINGS

Site

Database(s)

EDR ID Number
EPA ID Number

PLANT DESIGNS/RUNNYMEADE INVST (Continued)

S103890805

Review Date: Not reported
Workplan Submitted: Not reported
Assessment Underway: Not reported
Pollution Characterization: Not reported
Corrective Action Plan: Not reported
Remediation Underway: Not reported
Monitoring Begun: Not reported
Funding: Federal
Interim Remediation: Yes
Priority: Not reported
Abatement: Excavate and Dispose - remove contaminated soil and dispose in approved site

Enforcement Type: NOR
Enforcement Due Date: 12/28/1993
Basin: Downtown Basin
Beneficial Use: No
Lat/Long: Not reported
CUFID: Not reported
Suspended: No
Stopped Date: 10/13/1993
Free Product: No
Depth to Grnd Wtr: Not reported
Gradient: Not reported
Benzene: Not reported
Primary Substance: Used oil (waste
Enforcement Type: Not reported
Amount of Free Produce: Not reported
Benzene Test: Not reported
Maximum Soil GW: Not reported
Max Soil Concentration: Not reported
TPH Tested: Not reported
Max TPH GW: Not reported
Max TPH Soil: Not reported
TPH Date: Not reported
Block: Not reported
Lot: Not reported
Notify: False
TPH Current: Not reported
TPH Current Date: Not reported
Grnd Wtr Qualifier: Not reported
Soil Qualifier: Not reported
Comments: Not reported
Summary: Not reported

LUST REG 2:

Region: 2
Facility Id: 38-0485
Facility Status: Case Closed
Case Number: 10193
How Discovered: Not reported
Leak Cause: Not reported
Leak Source: Not reported
Date Leak Confirmed: Not reported
Oversight Program: LUST
Prelim. Site Assesment Wokplan Submitted: Not reported
Preliminary Site Assesment Began: Not reported
Pollution Characterization Began: Not reported

Map ID
 Direction
 Distance
 Elevation

MAP FINDINGS

Site

Database(s)

EDR ID Number
 EPA ID Number

PLANT DESIGNS/RUNNYMEADE INVST (Continued)

S103890805

Pollution Remediation Plan Submitted: Not reported
 Date Remediation Action Underway: Not reported
 Date Post Remedial Action Monitoring Began: Not reported

CORTESE:

Name: PLANT DESIGNS/RUNNYMEADE INVST
 Address: 729 TENNESSEE STREET
 City,State,Zip: SAN FRANCISCO, CA 94107
 Region: CORTESE
 Envirostor Id: Not reported
 Global ID: T0607500432
 Site/Facility Type: LUST CLEANUP SITE
 Cleanup Status: COMPLETED - CASE CLOSED
 Status Date: Not reported
 Site Code: Not reported
 Latitude: Not reported
 Longitude: Not reported
 Owner: Not reported
 Enf Type: Not reported
 Swat R: Not reported
 Flag: active
 Order No: Not reported
 Waste Discharge System No: Not reported
 Effective Date: Not reported
 Region 2: Not reported
 WID Id: Not reported
 Solid Waste Id No: Not reported
 Waste Management Uit Name: Not reported
 File Name: Active Open

V124
 ESE
 1/8-1/4
 0.208 mi.
 1098 ft.

PLANT DESIGNS/RUNNYMEADE INVST
729 TENNESSEE STREET
SAN FRANCISCO, CA 94107
 Site 6 of 14 in cluster V

LUST S103979271
HIST CORTESE N/A
CERS

Relative:
Lower
Actual:
27 ft.

LUST:
 Name: PLANT DESIGNS/RUNNYMEADE INVST
 Address: 729 TENNESSEE STREET
 City,State,Zip: SAN FRANCISCO, CA 94107
 Lead Agency: SAN FRANCISCO COUNTY
 Case Type: LUST Cleanup Site
 Geo Track: http://geotracker.waterboards.ca.gov/profile_report.asp?global_id=T0607500432
 Global Id: T0607500432
 Latitude: 37.7626327
 Longitude: -122.3896928
 Status: Completed - Case Closed
 Status Date: 02/14/1994
 Case Worker: SC
 RB Case Number: 38-0485
 Local Agency: SAN FRANCISCO COUNTY
 File Location: Not reported
 Local Case Number: 10193
 Potential Media Affect: Soil
 Potential Contaminants of Concern: Waste Oil / Motor / Hydraulic / Lubricating
 Site History: Not reported

Map ID
Direction
Distance
Elevation

MAP FINDINGS

Site

Database(s)

EDR ID Number
EPA ID Number

PLANT DESIGNS/RUNNYMEADE INVST (Continued)

S103979271

LUST:

Global Id: T0607500432
Contact Type: Regional Board Caseworker
Contact Name: Regional Water Board
Organization Name: SAN FRANCISCO BAY RWQCB (REGION 2)
Address: 1515 CLAY ST SUITE 1400
City: OAKLAND
Email: Not reported
Phone Number: Not reported

Global Id: T0607500432
Contact Type: Local Agency Caseworker
Contact Name: STEPHANIE CUSHING
Organization Name: SAN FRANCISCO COUNTY
Address: 1390 MARKET STREET #210
City: SAN FRANCISCO
Email: stephanie.cushing@sfdph.org
Phone Number: Not reported

LUST:

Global Id: T0607500432
Action Type: Other
Date: 10/13/1993
Action: Leak Discovery

Global Id: T0607500432
Action Type: Other
Date: 01/02/1965
Action: Leak Reported

Global Id: T0607500432
Action Type: ENFORCEMENT
Date: 12/28/1993
Action: Notice of Responsibility

LUST:

Global Id: T0607500432
Status: Open - Case Begin Date
Status Date: 10/13/1993

Global Id: T0607500432
Status: Completed - Case Closed
Status Date: 02/14/1994

HIST CORTESE:

edr_fname: PLANT DESIGNS RUNNYMEADE
edr_fadd1: 729 TENNESSEE
City,State,Zip: SAN FRANCISCO, CA
Region: CORTESE
Facility County Code: 38
Reg By: LTNKA
Reg Id: 38-0485

Map ID
Direction
Distance
Elevation

MAP FINDINGS

Site

Database(s)

EDR ID Number
EPA ID Number

PLANT DESIGNS/RUNNYMEADE INVST (Continued)

S103979271

CERS:

Name: PLANT DESIGNS/RUNNYMEADE INVST
Address: 729 TENNESSEE STREET
City,State,Zip: SAN FRANCISCO, CA 94107
Site ID: 237407
CERS ID: T0607500432
CERS Description: Leaking Underground Storage Tank Cleanup Site

Affiliation:

Affiliation Type Desc: Regional Board Caseworker
Entity Name: Regional Water Board - SAN FRANCISCO BAY RWQCB (REGION 2)
Entity Title: Not reported
Affiliation Address: 1515 CLAY ST SUITE 1400
Affiliation City: OAKLAND
Affiliation State: CA
Affiliation Country: Not reported
Affiliation Zip: Not reported
Affiliation Phone: ,

Affiliation Type Desc: Local Agency Caseworker
Entity Name: STEPHANIE CUSHING - SAN FRANCISCO COUNTY
Entity Title: Not reported
Affiliation Address: 1390 MARKET STREET #210
Affiliation City: SAN FRANCISCO
Affiliation State: CA
Affiliation Country: Not reported
Affiliation Zip: Not reported
Affiliation Phone: ,

U125 **PFIZER INC**
North **1700 OWENS ST**
1/8-1/4 **SAN FRANCISCO, CA 94158**
0.209 mi.
1102 ft.

RCRA NonGen / NLR **1024830000**
CAL000364343

Site 5 of 19 in cluster U

Relative:
Lower
Actual:
13 ft.

RCRA Listings:
Date Form Received by Agency: 20191205
Handler Name: PFIZER INC
Handler Address: 1700 OWENS ST
Handler City,State,Zip: SAN FRANCISCO, CA 94158
EPA ID: CAL000364343
Contact Name: DANIEL SHIEL
Contact Address: SCIENCE CENTER DRIVE
Contact City,State,Zip: SAN DIEGO, CA 92121
Contact Telephone: 858-622-3245
Contact Fax: Not reported
Contact Email: DAN.SHIEL@PFIZER.COM
Contact Title: Not reported
EPA Region: 09
Land Type: Private
Federal Waste Generator Description: Not a generator, verified
Non-Notifier: Not reported
Biennial Report Cycle: Not reported
Accessibility: Not reported
Active Site Indicator: Not reported
State District Owner: Not reported
State District: Not reported

Map ID
 Direction
 Distance
 Elevation

MAP FINDINGS

Site

Database(s)

EDR ID Number
 EPA ID Number

PFIZER INC (Continued)

1024830000

Mailing Address:	E GRAND AVE
Mailing City,State,Zip:	SOUTH SAN FRANCISCO, CA 94080
Owner Name:	RINAT LABORATORIES
Owner Type:	Other
Operator Name:	DANIEL SHIEL
Operator Type:	State
Short-Term Generator Activity:	No
Importer Activity:	No
Mixed Waste Generator:	No
Transporter Activity:	No
Transfer Facility Activity:	No
Recycler Activity with Storage:	No
Small Quantity On-Site Burner Exemption:	No
Smelting Melting and Refining Furnace Exemption:	No
Underground Injection Control:	No
Off-Site Waste Receipt:	No
Universal Waste Indicator:	No
Universal Waste Destination Facility:	No
Federal Universal Waste:	No
Active Site Fed-Reg Treatment Storage and Disposal Facility:	Not reported
Active Site Converter Treatment storage and Disposal Facility:	Not reported
Active Site State-Reg Treatment Storage and Disposal Facility:	Not reported
Active Site State-Reg Handler:	---
Federal Facility Indicator:	Not reported
Hazardous Secondary Material Indicator:	N
Sub-Part K Indicator:	Not reported
Commercial TSD Indicator:	No
Treatment Storage and Disposal Type:	Not reported
2018 GPRA Permit Baseline:	Not on the Baseline
2018 GPRA Renewals Baseline:	Not on the Baseline
Permit Renewals Workload Universe:	Not reported
Permit Workload Universe:	Not reported
Permit Progress Universe:	Not reported
Post-Closure Workload Universe:	Not reported
Closure Workload Universe:	Not reported
202 GPRA Corrective Action Baseline:	No
Corrective Action Workload Universe:	No
Subject to Corrective Action Universe:	No
Non-TSDFs Where RCRA CA has Been Imposed Universe:	No
TSDFs Potentially Subject to CA Under 3004 (u)/(v) Universe:	No
TSDFs Only Subject to CA under Discretionary Auth Universe:	No
Corrective Action Priority Ranking:	No NCAPS ranking
Environmental Control Indicator:	No
Institutional Control Indicator:	No
Human Exposure Controls Indicator:	N/A
Groundwater Controls Indicator:	N/A
Operating TSDF Universe:	Not reported
Full Enforcement Universe:	Not reported
Significant Non-Complier Universe:	No
Unaddressed Significant Non-Complier Universe:	No
Addressed Significant Non-Complier Universe:	No
Significant Non-Complier With a Compliance Schedule Universe:	No
Financial Assurance Required:	Not reported
Handler Date of Last Change:	20191206
Recognized Trader-Importer:	No
Recognized Trader-Exporter:	No
Importer of Spent Lead Acid Batteries:	No

Map ID
Direction
Distance
Elevation

MAP FINDINGS

Site

Database(s)

EDR ID Number
EPA ID Number

PFIZER INC (Continued)

1024830000

Exporter of Spent Lead Acid Batteries: No
Recycler Activity Without Storage: No
Manifest Broker: No
Sub-Part P Indicator: No

Handler - Owner Operator:

Owner/Operator Indicator: Owner
Owner/Operator Name: RINAT LABORATORIES
Legal Status: Other
Date Became Current: Not reported
Date Ended Current: Not reported
Owner/Operator Address: 230 E GRAND AVE
Owner/Operator City,State,Zip: SOUTH SAN FRANCISCO, CA 94080
Owner/Operator Telephone: 650-615-7300
Owner/Operator Telephone Ext: Not reported
Owner/Operator Fax: Not reported
Owner/Operator Email: Not reported

Owner/Operator Indicator: Operator
Owner/Operator Name: DANIEL SHIEL
Legal Status: State
Date Became Current: 20191205
Date Ended Current: Not reported
Owner/Operator Address: 10777 SCIENCE CENTER DRIVE
Owner/Operator City,State,Zip: SAN DIEGO, CA 92121
Owner/Operator Telephone: 858-622-3245
Owner/Operator Telephone Ext: Not reported
Owner/Operator Fax: Not reported
Owner/Operator Email: DAN.SHIEL@PFIZER.COM

Historic Generators:

Receive Date: 20191205
Handler Name: PFIZER INC
Federal Waste Generator Description: Not a generator, verified
State District Owner: Not reported
Large Quantity Handler of Universal Waste: No
Recognized Trader Importer: No
Recognized Trader Exporter: No
Spent Lead Acid Battery Importer: No
Spent Lead Acid Battery Exporter: No
Current Record: Yes
Non Storage Recycler Activity: No
Electronic Manifest Broker: No

List of NAICS Codes and Descriptions:

NAICS Code: 54171
NAICS Description: RESEARCH AND DEVELOPMENT IN THE PHYSICAL, ENGINEERING, AND LIFE SCIENCES

Facility Has Received Notices of Violations:

Violations: No Violations Found

Evaluation Action Summary:

Evaluations: No Evaluations Found

Map ID
 Direction
 Distance
 Elevation

MAP FINDINGS

Site

Database(s)

EDR ID Number
 EPA ID Number

U126 **SF VA MEDICAL CENTER MISSION BAY RESEARCH CENTER** **CUPA Listings** **S120628491**
North **1700 OWENS ST 3RD FLOOR**
1/8-1/4 **SAN FRANCISCO, CA 94158**
0.209 mi.
1102 ft. **Site 6 of 19 in cluster U**

Relative: CUPA SAN FRANCISCO CO:
Lower Name: SF VA MEDICAL CENTER MISSION BAY RESEARCH CENTER
Actual: Address: 1700 OWENS ST 3RD FLOOR
13 ft. City,State,Zip: SAN FRANCISCO, CA 94158
 Facility ID: 32657
 Census Tract: 607
 District: 12
 Number of Tanks: 0

U127 **SIRNA THERAPEUTICS, INC.** **RCRA-LQG** **1010313959**
North **1700 OWENS STREET, SUITE 400**
1/8-1/4 **SAN FRANCISCO, CA 94158**
0.209 mi.
1102 ft. **Site 7 of 19 in cluster U**

Relative: RCRA Listings:
Lower Date Form Received by Agency: 20121011
Actual: Handler Name: SIRNA THERAPEUTICS, INC.
13 ft. Handler Address: 1700 OWENS STREET, SUITE 400
 Handler City,State,Zip: SAN FRANCISCO, CA 94158
 EPA ID: CAR000180182
 Contact Name: LINDA BARCOM
 Contact Address: S. CALIFORNIA AVE,
 Contact City,State,Zip: PALO ALTO, CA 94304
 Contact Telephone: 650-496-1280
 Contact Fax: 650-496-1200
 Contact Email: LIMDA.BARCOMB@MEREK.COM
 Contact Title: EHS MANAGER
 EPA Region: 09
 Land Type: Private
 Federal Waste Generator Description: Large Quantity Generator
 Non-Notifier: Not reported
 Biennial Report Cycle: 2011
 Accessibility: Not reported
 Active Site Indicator: Handler Activities
 State District Owner: Not reported
 State District: Not reported
 Mailing Address: S. CALIFORNIA AVE,
 Mailing City,State,Zip: PALO ALTO, CA 94304
 Owner Name: MEREK SHARP + DOHME CORP.
 Owner Type: Private
 Operator Name: SIRNA THERAPEUTICS INC.
 Operator Type: Private
 Short-Term Generator Activity: Yes
 Importer Activity: No
 Mixed Waste Generator: No
 Transporter Activity: No
 Transfer Facility Activity: No
 Recycler Activity with Storage: No
 Small Quantity On-Site Burner Exemption: No
 Smelting Melting and Refining Furnace Exemption: No
 Underground Injection Control: No
 Off-Site Waste Receipt: No
 Universal Waste Indicator: No

Map ID
 Direction
 Distance
 Elevation

MAP FINDINGS

Site

Database(s)

EDR ID Number
 EPA ID Number

SIRNA THERAPEUTICS, INC. (Continued)

1010313959

Universal Waste Destination Facility:	No
Federal Universal Waste:	No
Active Site Fed-Reg Treatment Storage and Disposal Facility:	Not reported
Active Site Converter Treatment storage and Disposal Facility:	Not reported
Active Site State-Reg Treatment Storage and Disposal Facility:	Not reported
Active Site State-Reg Handler:	---
Federal Facility Indicator:	Not reported
Hazardous Secondary Material Indicator:	NN
Sub-Part K Indicator:	Not reported
Commercial TSD Indicator:	No
Treatment Storage and Disposal Type:	Not reported
2018 GPRA Permit Baseline:	Not on the Baseline
2018 GPRA Renewals Baseline:	Not on the Baseline
Permit Renewals Workload Universe:	Not reported
Permit Workload Universe:	Not reported
Permit Progress Universe:	Not reported
Post-Closure Workload Universe:	Not reported
Closure Workload Universe:	Not reported
202 GPRA Corrective Action Baseline:	No
Corrective Action Workload Universe:	No
Subject to Corrective Action Universe:	No
Non-TSDFs Where RCRA CA has Been Imposed Universe:	No
TSDFs Potentially Subject to CA Under 3004 (u)/(v) Universe:	No
TSDFs Only Subject to CA under Discretionary Auth Universe:	No
Corrective Action Priority Ranking:	No NCAPS ranking
Environmental Control Indicator:	No
Institutional Control Indicator:	No
Human Exposure Controls Indicator:	N/A
Groundwater Controls Indicator:	N/A
Operating TSDF Universe:	Not reported
Full Enforcement Universe:	Not reported
Significant Non-Complier Universe:	No
Unaddressed Significant Non-Complier Universe:	No
Addressed Significant Non-Complier Universe:	No
Significant Non-Complier With a Compliance Schedule Universe:	No
Financial Assurance Required:	Not reported
Handler Date of Last Change:	20121106
Recognized Trader-Importer:	No
Recognized Trader-Exporter:	No
Importer of Spent Lead Acid Batteries:	No
Exporter of Spent Lead Acid Batteries:	No
Recycler Activity Without Storage:	Not reported
Manifest Broker:	Not reported
Sub-Part P Indicator:	No

Biennial: List of Years

Year: 2011

[Click Here for Biennial Reporting System Data:](#)

Hazardous Waste Summary:

Waste Code:	D001
Waste Description:	IGNITABLE WASTE
Waste Code:	D002
Waste Description:	CORROSIVE WASTE

Map ID
Direction
Distance
Elevation

MAP FINDINGS

Site

Database(s)

EDR ID Number
EPA ID Number

SIRNA THERAPEUTICS, INC. (Continued)

1010313959

Waste Code: D003
Waste Description: REACTIVE WASTE

Waste Code: D007
Waste Description: CHROMIUM

Waste Code: D018
Waste Description: BENZENE

Waste Code: D022
Waste Description: CHLOROFORM

Waste Code: D038
Waste Description: PYRIDINE

Waste Code: F002
Waste Description: THE FOLLOWING SPENT HALOGENATED SOLVENTS: TETRACHLOROETHYLENE, METHYLENE CHLORIDE, TRICHLOROETHYLENE, 1,1,1-TRICHLOROETHANE, CHLOROBENZENE, 1,1,2-TRICHLORO-1,2,2-TRIFLUOROETHANE, ORTHO-DICHLOROBENZENE, TRICHLOROFLUOROMETHANE, AND 1,1,2, TRICHLOROETHANE; ALL SPENT SOLVENT MIXTURES/BLENDS CONTAINING, BEFORE USE, A TOTAL OF TEN PERCENT OR MORE (BY VOLUME) OF ONE OR MORE OF THE ABOVE HALOGENATED SOLVENTS OR THOSE SOLVENTS LISTED IN F001, F004, AND F005; AND STILL BOTTOMS FROM THE RECOVERY OF THESE SPENT SOLVENTS AND SPENT SOLVENT MIXTURES.

Waste Code: F003
Waste Description: THE FOLLOWING SPENT NONHALOGENATED SOLVENTS: XYLENE, ACETONE, ETHYL ACETATE, ETHYL BENZENE, ETHYL ETHER, METHYL ISOBUTYL KETONE, N-BUTYL ALCOHOL, CYCLOHEXANONE, AND METHANOL; ALL SPENT SOLVENT MIXTURES/BLENDS CONTAINING, BEFORE USE, ONLY THE ABOVE SPENT NONHALOGENATED SOLVENTS; AND ALL SPENT SOLVENT MIXTURES/BLENDS CONTAINING, BEFORE USE, ONE OR MORE OF THE ABOVE NONHALOGENATED SOLVENTS, AND A TOTAL OF TEN PERCENT OR MORE (BY VOLUME) OF ONE OR MORE OF THOSE SOLVENTS LISTED IN F001, F002, F004, AND F005; AND STILL BOTTOMS FROM THE RECOVERY OF THESE SPENT SOLVENTS AND SPENT SOLVENT MIXTURES.

Waste Code: F005
Waste Description: THE FOLLOWING SPENT NONHALOGENATED SOLVENTS: TOLUENE, METHYL ETHYL KETONE, CARBON DISULFIDE, ISOBUTANOL, PYRIDINE, BENZENE, 2-ETHOXYETHANOL, AND 2-NITROPROPANE; ALL SPENT SOLVENT MIXTURES/BLENDS CONTAINING, BEFORE USE, A TOTAL OF TEN PERCENT OR MORE (BY VOLUME) OF ONE OR MORE OF THE ABOVE NONHALOGENATED SOLVENTS OR THOSE SOLVENTS LISTED IN F001, F002, OR F004; AND STILL BOTTOMS FROM THE RECOVERY OF THESE SPENT SOLVENTS AND SPENT SOLVENT MIXTURES.

Waste Code: P030
Waste Description: CYANIDES (SOLUBLE CYANIDE SALTS), NOT OTHERWISE SPECIFIED

Waste Code: P105
Waste Description: SODIUM AZIDE

Waste Code: U002
Waste Description: 2-PROPANONE (I) (OR) ACETONE (I)

Waste Code: U003

Map ID
Direction
Distance
Elevation

MAP FINDINGS

Site

Database(s)

EDR ID Number
EPA ID Number

SIRNA THERAPEUTICS, INC. (Continued)

1010313959

Waste Description:	ACETONITRILE (I,T)
Waste Code:	U007
Waste Description:	2-PROPENAMIDE (OR) ACRYLAMIDE
Waste Code:	U044
Waste Description:	CHLOROFORM (OR) METHANE, TRICHLORO-
Waste Code:	U122
Waste Description:	FORMALDEHYDE
Waste Code:	U123
Waste Description:	FORMIC ACID (C,T)
Waste Code:	U138
Waste Description:	METHANE, IODO- (OR) METHYL IODIDE
Waste Code:	U154
Waste Description:	METHANOL (I) (OR) METHYL ALCOHOL (I)
Waste Code:	U176
Waste Description:	N-NITROSO-N-ETHYLUREA (OR) UREA, N-ETHYL-N-NITROSO-
Waste Code:	U188
Waste Description:	PHENOL
Waste Code:	U220
Waste Description:	BENZENE, METHYL- (OR) TOLUENE
Waste Code:	U404
Waste Description:	U404

Handler - Owner Operator:

Owner/Operator Indicator:	Operator
Owner/Operator Name:	ANDREW LEVITCH
Legal Status:	Private
Date Became Current:	20070601
Date Ended Current:	Not reported
Owner/Operator Address:	Not reported
Owner/Operator City,State,Zip:	Not reported
Owner/Operator Telephone:	Not reported
Owner/Operator Telephone Ext:	Not reported
Owner/Operator Fax:	Not reported
Owner/Operator Email:	Not reported

Owner/Operator Indicator:	Operator
Owner/Operator Name:	SIRNA THERAPEUTICS INC.
Legal Status:	Private
Date Became Current:	20070601
Date Ended Current:	Not reported
Owner/Operator Address:	1700 OWENS STREET, SUITE 400
Owner/Operator City,State,Zip:	SAN FRANCISCO, CA 94158
Owner/Operator Telephone:	Not reported
Owner/Operator Telephone Ext:	Not reported
Owner/Operator Fax:	Not reported
Owner/Operator Email:	Not reported

Map ID
Direction
Distance
Elevation

MAP FINDINGS

Site

Database(s)

EDR ID Number
EPA ID Number

SIRNA THERAPEUTICS, INC. (Continued)

1010313959

Owner/Operator Indicator:	Owner
Owner/Operator Name:	ALEXANDRIA REAL ESTATE EQUITIES INC
Legal Status:	Private
Date Became Current:	20060227
Date Ended Current:	Not reported
Owner/Operator Address:	255 CHANNEL ST
Owner/Operator City,State,Zip:	SAN FRANCISCO, CA 94158
Owner/Operator Telephone:	Not reported
Owner/Operator Telephone Ext:	Not reported
Owner/Operator Fax:	Not reported
Owner/Operator Email:	Not reported
Owner/Operator Indicator:	Operator
Owner/Operator Name:	MERCK AND CO INC
Legal Status:	Private
Date Became Current:	20070101
Date Ended Current:	Not reported
Owner/Operator Address:	Not reported
Owner/Operator City,State,Zip:	Not reported
Owner/Operator Telephone:	Not reported
Owner/Operator Telephone Ext:	Not reported
Owner/Operator Fax:	Not reported
Owner/Operator Email:	Not reported
Owner/Operator Indicator:	Operator
Owner/Operator Name:	ANDREW LEVITCH
Legal Status:	Private
Date Became Current:	20070601
Date Ended Current:	Not reported
Owner/Operator Address:	Not reported
Owner/Operator City,State,Zip:	Not reported
Owner/Operator Telephone:	Not reported
Owner/Operator Telephone Ext:	Not reported
Owner/Operator Fax:	Not reported
Owner/Operator Email:	Not reported
Owner/Operator Indicator:	Owner
Owner/Operator Name:	MERCK SHARP AND DOHME CORP
Legal Status:	Private
Date Became Current:	20061201
Date Ended Current:	Not reported
Owner/Operator Address:	ONE MERCK DR
Owner/Operator City,State,Zip:	WHITEHOUSE STATION, NJ 08889-0100
Owner/Operator Telephone:	Not reported
Owner/Operator Telephone Ext:	Not reported
Owner/Operator Fax:	Not reported
Owner/Operator Email:	Not reported
Owner/Operator Indicator:	Owner
Owner/Operator Name:	ALEXANDRIA
Legal Status:	Private
Date Became Current:	20060101
Date Ended Current:	Not reported
Owner/Operator Address:	1700 OWENS ST
Owner/Operator City,State,Zip:	SAN FRANCISCO, CA 94158
Owner/Operator Telephone:	Not reported
Owner/Operator Telephone Ext:	Not reported

Map ID
Direction
Distance
Elevation

MAP FINDINGS

Site

Database(s)

EDR ID Number
EPA ID Number

SIRNA THERAPEUTICS, INC. (Continued)

1010313959

Owner/Operator Fax: Not reported
Owner/Operator Email: Not reported

Owner/Operator Indicator: Owner
Owner/Operator Name: MEREK SHARP + DOHME CORP.
Legal Status: Private
Date Became Current: 20061101
Date Ended Current: Not reported
Owner/Operator Address: 1 MEREK DRIVE
Owner/Operator City,State,Zip: WHITHOUSE STATION, NJ 08889-0100
Owner/Operator Telephone: Not reported
Owner/Operator Telephone Ext: Not reported
Owner/Operator Fax: Not reported
Owner/Operator Email: Not reported

Owner/Operator Indicator: Operator
Owner/Operator Name: RICK CAMPBELL
Legal Status: Private
Date Became Current: 20061029
Date Ended Current: Not reported
Owner/Operator Address: Not reported
Owner/Operator City,State,Zip: Not reported
Owner/Operator Telephone: Not reported
Owner/Operator Telephone Ext: Not reported
Owner/Operator Fax: Not reported
Owner/Operator Email: Not reported

Owner/Operator Indicator: Owner
Owner/Operator Name: MERCK SHARP AND DOHME CORP
Legal Status: Private
Date Became Current: 20061201
Date Ended Current: Not reported
Owner/Operator Address: ONE MERCK DR
Owner/Operator City,State,Zip: WHITEHOUSE STATION, NJ 08889-0100
Owner/Operator Telephone: Not reported
Owner/Operator Telephone Ext: Not reported
Owner/Operator Fax: Not reported
Owner/Operator Email: Not reported

Historic Generators:

Receive Date: 20121011
Handler Name: SIRNA THERAPEUTICS, INC.
Federal Waste Generator Description: Large Quantity Generator
State District Owner: Not reported
Large Quantity Handler of Universal Waste: No
Recognized Trader Importer: No
Recognized Trader Exporter: No
Spent Lead Acid Battery Importer: No
Spent Lead Acid Battery Exporter: No
Current Record: Yes
Non Storage Recycler Activity: Not reported
Electronic Manifest Broker: Not reported

Receive Date: 20061213
Handler Name: SIRNA THERAPEUTICS INC
Federal Waste Generator Description: Small Quantity Generator
State District Owner: Not reported

Map ID
Direction
Distance
Elevation

MAP FINDINGS

Site

Database(s)

EDR ID Number
EPA ID Number

SIRNA THERAPEUTICS, INC. (Continued)

1010313959

Large Quantity Handler of Universal Waste: No
Recognized Trader Importer: No
Recognized Trader Exporter: No
Spent Lead Acid Battery Importer: No
Spent Lead Acid Battery Exporter: No
Current Record: No
Non Storage Recycler Activity: Not reported
Electronic Manifest Broker: Not reported

Receive Date: 20070726
Handler Name: SIRNA THERAPEUTICS
Federal Waste Generator Description: Small Quantity Generator
State District Owner: Not reported
Large Quantity Handler of Universal Waste: No
Recognized Trader Importer: No
Recognized Trader Exporter: No
Spent Lead Acid Battery Importer: No
Spent Lead Acid Battery Exporter: No
Current Record: No
Non Storage Recycler Activity: Not reported
Electronic Manifest Broker: Not reported

Receive Date: 20091203
Handler Name: SIRNA THERAPEUTICS
Federal Waste Generator Description: Small Quantity Generator
State District Owner: Not reported
Large Quantity Handler of Universal Waste: No
Recognized Trader Importer: No
Recognized Trader Exporter: No
Spent Lead Acid Battery Importer: No
Spent Lead Acid Battery Exporter: No
Current Record: No
Non Storage Recycler Activity: Not reported
Electronic Manifest Broker: Not reported

Receive Date: 20111026
Handler Name: SIRNA THERAPEUTICS
Federal Waste Generator Description: Not a generator, verified
State District Owner: Not reported
Large Quantity Handler of Universal Waste: No
Recognized Trader Importer: No
Recognized Trader Exporter: No
Spent Lead Acid Battery Importer: No
Spent Lead Acid Battery Exporter: No
Current Record: No
Non Storage Recycler Activity: Not reported
Electronic Manifest Broker: Not reported

List of NAICS Codes and Descriptions:

NAICS Code: 54171
NAICS Description: RESEARCH AND DEVELOPMENT IN THE PHYSICAL, ENGINEERING, AND LIFE SCIENCES

Facility Has Received Notices of Violations:

Violations: No Violations Found

Map ID
 Direction
 Distance
 Elevation

MAP FINDINGS

Site

Database(s)

EDR ID Number
 EPA ID Number

SIRNA THERAPEUTICS, INC. (Continued)

1010313959

Evaluation Action Summary:
 Evaluations:

No Evaluations Found

U128
North
1/8-1/4
0.209 mi.
1102 ft.

DRIVER INC
1700 OWENS ST STE 405
SAN FRANCISCO, CA 94158

RCRA NonGen / NLR

1024862519
CAL000431035

Site 8 of 19 in cluster U

Relative:
Lower
Actual:
13 ft.

RCRA Listings:		20170926
Date Form Received by Agency:		
Handler Name:	DRIVER INC	
Handler Address:		1700 OWENS ST STE 405
Handler City,State,Zip:		SAN FRANCISCO, CA 94158
EPA ID:		CAL000431035
Contact Name:		RYAN FITCH
Contact Address:		1700 OWENS ST STE 405
Contact City,State,Zip:		SAN FRANCISCO, CA 94158
Contact Telephone:		415-999-4960
Contact Fax:		415-252-7599
Contact Email:		LABMANAGER@DRIVER.XYZ
Contact Title:		Not reported
EPA Region:		09
Land Type:		Not reported
Federal Waste Generator Description:		Not a generator, verified
Non-Notifier:		Not reported
Biennial Report Cycle:		Not reported
Accessibility:		Not reported
Active Site Indicator:		Handler Activities
State District Owner:		Not reported
State District:		Not reported
Mailing Address:		1700 OWENS ST STE 405
Mailing City,State,Zip:		SAN FRANCISCO, CA 94158
Owner Name:	DRIVER GROUP	
Owner Type:		Other
Operator Name:	RYAN FITCH	
Operator Type:		Other
Short-Term Generator Activity:		No
Importer Activity:		No
Mixed Waste Generator:		No
Transporter Activity:		No
Transfer Facility Activity:		No
Recycler Activity with Storage:		No
Small Quantity On-Site Burner Exemption:		No
Smelting Melting and Refining Furnace Exemption:		No
Underground Injection Control:		No
Off-Site Waste Receipt:		No
Universal Waste Indicator:		Yes
Universal Waste Destination Facility:		Yes
Federal Universal Waste:		No
Active Site Fed-Reg Treatment Storage and Disposal Facility:		Not reported
Active Site Converter Treatment storage and Disposal Facility:		Not reported
Active Site State-Reg Treatment Storage and Disposal Facility:		Not reported
Active Site State-Reg Handler:		---
Federal Facility Indicator:		Not reported
Hazardous Secondary Material Indicator:		N

Map ID
 Direction
 Distance
 Elevation

MAP FINDINGS

Site

Database(s)

EDR ID Number
 EPA ID Number

DRIVER INC (Continued)

1024862519

Sub-Part K Indicator:	Not reported
Commercial TSD Indicator:	No
Treatment Storage and Disposal Type:	Not reported
2018 GPRA Permit Baseline:	Not on the Baseline
2018 GPRA Renewals Baseline:	Not on the Baseline
Permit Renewals Workload Universe:	Not reported
Permit Workload Universe:	Not reported
Permit Progress Universe:	Not reported
Post-Closure Workload Universe:	Not reported
Closure Workload Universe:	Not reported
202 GPRA Corrective Action Baseline:	No
Corrective Action Workload Universe:	No
Subject to Corrective Action Universe:	No
Non-TSDFs Where RCRA CA has Been Imposed Universe:	No
TSDFs Potentially Subject to CA Under 3004 (u)/(v) Universe:	No
TSDFs Only Subject to CA under Discretionary Auth Universe:	No
Corrective Action Priority Ranking:	No NCAPS ranking
Environmental Control Indicator:	No
Institutional Control Indicator:	No
Human Exposure Controls Indicator:	N/A
Groundwater Controls Indicator:	N/A
Operating TSDF Universe:	Not reported
Full Enforcement Universe:	Not reported
Significant Non-Complier Universe:	No
Unaddressed Significant Non-Complier Universe:	No
Addressed Significant Non-Complier Universe:	No
Significant Non-Complier With a Compliance Schedule Universe:	No
Financial Assurance Required:	Not reported
Handler Date of Last Change:	20180907
Recognized Trader-Importer:	No
Recognized Trader-Exporter:	No
Importer of Spent Lead Acid Batteries:	No
Exporter of Spent Lead Acid Batteries:	No
Recycler Activity Without Storage:	No
Manifest Broker:	No
Sub-Part P Indicator:	No

Handler - Owner Operator:

Owner/Operator Indicator:	Operator
Owner/Operator Name: RYAN FITCH	
Legal Status:	Other
Date Became Current:	Not reported
Date Ended Current:	Not reported
Owner/Operator Address:	1700 OWENS ST STE 405
Owner/Operator City,State,Zip:	SAN FRANCISCO, CA 94158
Owner/Operator Telephone:	415-999-4960
Owner/Operator Telephone Ext:	Not reported
Owner/Operator Fax:	Not reported
Owner/Operator Email:	Not reported

Owner/Operator Indicator:	Owner
Owner/Operator Name: DRIVER GROUP	
Legal Status:	Other
Date Became Current:	Not reported
Date Ended Current:	Not reported
Owner/Operator Address:	1700 OWENS ST STE 405

Map ID
 Direction
 Distance
 Elevation

MAP FINDINGS

Site

Database(s)

EDR ID Number
 EPA ID Number

DRIVER INC (Continued)

1024862519

Owner/Operator City,State,Zip: SAN FRANCISCO, CA 94158
 Owner/Operator Telephone: 415-660-7248
 Owner/Operator Telephone Ext: Not reported
 Owner/Operator Fax: Not reported
 Owner/Operator Email: Not reported

Historic Generators:

Receive Date: 20170926
 Handler Name: DRIVER INC
 Federal Waste Generator Description: Not a generator, verified
 State District Owner: Not reported
 Large Quantity Handler of Universal Waste: No
 Recognized Trader Importer: No
 Recognized Trader Exporter: No
 Spent Lead Acid Battery Importer: No
 Spent Lead Acid Battery Exporter: No
 Current Record: Yes
 Non Storage Recycler Activity: Not reported
 Electronic Manifest Broker: Not reported

List of NAICS Codes and Descriptions:

NAICS Code: 621512
 NAICS Description: DIAGNOSTIC IMAGING CENTERS

Facility Has Received Notices of Violations:

Violations: No Violations Found

Evaluation Action Summary:

Evaluations: No Evaluations Found

U129
North
1/8-1/4
0.209 mi.
1102 ft.

CANCER THERAPEUTICS INNOVATION GROUP LLC
1700 OWENS ST
SAN FRANCISCO, CA 94158
Site 9 of 19 in cluster U

RCRA-SQG **1011488079**
FINDS **CAR000180273**
ECHO

Relative:
Lower
Actual:
13 ft.

RCRA Listings:
 Date Form Received by Agency: 20150417
 Handler Name: NURIX INC
 Handler Address: 1700 OWENS ST
 Handler City,State,Zip: SAN FRANCISCO, CA 94158
 EPA ID: CAR000180273
 Contact Name: BONNIE WARREN
 Contact Address: 1700 OWENS ST
 Contact City,State,Zip: SAN FRANCISCO, CA 94158
 Contact Telephone: 415-660-5321
 Contact Fax: Not reported
 Contact Email: BWARREN@NURIX-INC.COM
 Contact Title: OFFICE MGR
 EPA Region: 09
 Land Type: Private
 Federal Waste Generator Description: Small Quantity Generator
 Non-Notifier: Not reported
 Biennial Report Cycle: Not reported
 Accessibility: Not reported

Map ID
 Direction
 Distance
 Elevation

MAP FINDINGS

Site

Database(s)

EDR ID Number
 EPA ID Number

CANCER THERAPEUTICS INNOVATION GROUP LLC (Continued)

1011488079

Active Site Indicator:		Handler Activities
State District Owner:		Not reported
State District:		Not reported
Mailing Address:		1700 OWENS ST
Mailing City,State,Zip:		SAN FRANCISCO, CA 94158
Owner Name:	ALEXANDRIA REAL ESTATE EQUITIES	
Owner Type:		County
Operator Name:	NURIX INC	
Operator Type:		Private
Short-Term Generator Activity:		No
Importer Activity:		No
Mixed Waste Generator:		No
Transporter Activity:		No
Transfer Facility Activity:		No
Recycler Activity with Storage:		No
Small Quantity On-Site Burner Exemption:		No
Smelting Melting and Refining Furnace Exemption:		No
Underground Injection Control:		No
Off-Site Waste Receipt:		No
Universal Waste Indicator:		No
Universal Waste Destination Facility:		No
Federal Universal Waste:		No
Active Site Fed-Reg Treatment Storage and Disposal Facility:		Not reported
Active Site Converter Treatment storage and Disposal Facility:		Not reported
Active Site State-Reg Treatment Storage and Disposal Facility:		Not reported
Active Site State-Reg Handler:		---
Federal Facility Indicator:		Not reported
Hazardous Secondary Material Indicator:		NN
Sub-Part K Indicator:		Not reported
Commercial TSD Indicator:		No
Treatment Storage and Disposal Type:		Not reported
2018 GPRA Permit Baseline:		Not on the Baseline
2018 GPRA Renewals Baseline:		Not on the Baseline
Permit Renewals Workload Universe:		Not reported
Permit Workload Universe:		Not reported
Permit Progress Universe:		Not reported
Post-Closure Workload Universe:		Not reported
Closure Workload Universe:		Not reported
202 GPRA Corrective Action Baseline:		No
Corrective Action Workload Universe:		No
Subject to Corrective Action Universe:		No
Non-TSDs Where RCRA CA has Been Imposed Universe:		No
TSDs Potentially Subject to CA Under 3004 (u)/(v) Universe:		No
TSDs Only Subject to CA under Discretionary Auth Universe:		No
Corrective Action Priority Ranking:		No NCAPS ranking
Environmental Control Indicator:		No
Institutional Control Indicator:		No
Human Exposure Controls Indicator:		N/A
Groundwater Controls Indicator:		N/A
Operating TSDF Universe:		Not reported
Full Enforcement Universe:		Not reported
Significant Non-Complier Universe:		No
Unaddressed Significant Non-Complier Universe:		No
Addressed Significant Non-Complier Universe:		No
Significant Non-Complier With a Compliance Schedule Universe:		No
Financial Assurance Required:	Not reported	
Handler Date of Last Change:		20150428

Map ID
Direction
Distance
Elevation

MAP FINDINGS

Site

Database(s)

EDR ID Number
EPA ID Number

CANCER THERAPEUTICS INNOVATION GROUP LLC (Continued)

1011488079

Recognized Trader-Importer:	No
Recognized Trader-Exporter:	No
Importer of Spent Lead Acid Batteries:	No
Exporter of Spent Lead Acid Batteries:	No
Recycler Activity Without Storage:	Not reported
Manifest Broker:	Not reported
Sub-Part P Indicator:	No

Hazardous Waste Summary:

Waste Code: D001
Waste Description: IGNITABLE WASTE

Waste Code: D018
Waste Description: BENZENE

Waste Code: D038
Waste Description: PYRIDINE

Waste Code: F002
Waste Description: THE FOLLOWING SPENT HALOGENATED SOLVENTS: TETRACHLOROETHYLENE, METHYLENE CHLORIDE, TRICHLOROETHYLENE, 1,1,1-TRICHLOROETHANE, CHLOROBENZENE, 1,1,2-TRICHLORO-1,2,2-TRIFLUOROETHANE, ORTHO-DICHLOROBENZENE, TRICHLOROFLUOROMETHANE, AND 1,1,2, TRICHLOROETHANE; ALL SPENT SOLVENT MIXTURES/BLENDS CONTAINING, BEFORE USE, A TOTAL OF TEN PERCENT OR MORE (BY VOLUME) OF ONE OR MORE OF THE ABOVE HALOGENATED SOLVENTS OR THOSE SOLVENTS LISTED IN F001, F004, AND F005; AND STILL BOTTOMS FROM THE RECOVERY OF THESE SPENT SOLVENTS AND SPENT SOLVENT MIXTURES.

Waste Code: F003
Waste Description: THE FOLLOWING SPENT NONHALOGENATED SOLVENTS: XYLENE, ACETONE, ETHYL ACETATE, ETHYL BENZENE, ETHYL ETHER, METHYL ISOBUTYL KETONE, N-BUTYL ALCOHOL, CYCLOHEXANONE, AND METHANOL; ALL SPENT SOLVENT MIXTURES/BLENDS CONTAINING, BEFORE USE, ONLY THE ABOVE SPENT NONHALOGENATED SOLVENTS; AND ALL SPENT SOLVENT MIXTURES/BLENDS CONTAINING, BEFORE USE, ONE OR MORE OF THE ABOVE NONHALOGENATED SOLVENTS, AND A TOTAL OF TEN PERCENT OR MORE (BY VOLUME) OF ONE OR MORE OF THOSE SOLVENTS LISTED IN F001, F002, F004, AND F005; AND STILL BOTTOMS FROM THE RECOVERY OF THESE SPENT SOLVENTS AND SPENT SOLVENT MIXTURES.

Waste Code: F004
Waste Description: THE FOLLOWING SPENT NONHALOGENATED SOLVENTS: CRESOLS, CRESYLIC ACID, AND NITROBENZENE; AND THE STILL BOTTOMS FROM THE RECOVERY OF THESE SOLVENTS; ALL SPENT SOLVENT MIXTURES/BLENDS CONTAINING, BEFORE USE, A TOTAL OF TEN PERCENT OR MORE (BY VOLUME) OF ONE OR MORE OF THE ABOVE NONHALOGENATED SOLVENTS OR THOSE SOLVENTS LISTED IN F001, F002, AND F005; AND STILL BOTTOMS FROM THE RECOVERY OF THESE SPENT SOLVENTS AND SPENT SOLVENT MIXTURES.

Handler - Owner Operator:

Owner/Operator Indicator:	Operator
Owner/Operator Name: NURIX INC	
Legal Status:	Private
Date Became Current:	20120201

Map ID
Direction
Distance
Elevation

MAP FINDINGS

Site

Database(s)

EDR ID Number
EPA ID Number

CANCER THERAPEUTICS INNOVATION GROUP LLC (Continued)

1011488079

Date Ended Current: Not reported
Owner/Operator Address: Not reported
Owner/Operator City,State,Zip: Not reported
Owner/Operator Telephone: Not reported
Owner/Operator Telephone Ext: Not reported
Owner/Operator Fax: Not reported
Owner/Operator Email: Not reported

Owner/Operator Indicator: Operator
Owner/Operator Name: RICK CAMPBELL
Legal Status: Private
Date Became Current: 20061029
Date Ended Current: Not reported
Owner/Operator Address: Not reported
Owner/Operator City,State,Zip: Not reported
Owner/Operator Telephone: Not reported
Owner/Operator Telephone Ext: Not reported
Owner/Operator Fax: Not reported
Owner/Operator Email: Not reported

Owner/Operator Indicator: Owner
Owner/Operator Name: ALEXANDRIA REAL ESTATE EQUITIES
Legal Status: County
Date Became Current: 20061201
Date Ended Current: Not reported
Owner/Operator Address: 1700 OWENS ST
Owner/Operator City,State,Zip: SAN FRANCISCO, CA 94158
Owner/Operator Telephone: 415-321-3805
Owner/Operator Telephone Ext: Not reported
Owner/Operator Fax: Not reported
Owner/Operator Email: Not reported

Owner/Operator Indicator: Owner
Owner/Operator Name: ALEXANDRIA REAL ESTATE EQUITIES
Legal Status: County
Date Became Current: 20060227
Date Ended Current: Not reported
Owner/Operator Address: 255 CHANNEL STREET, FIRST FLOOR
Owner/Operator City,State,Zip: SAN FRANCISCO, CA 94158
Owner/Operator Telephone: Not reported
Owner/Operator Telephone Ext: Not reported
Owner/Operator Fax: Not reported
Owner/Operator Email: Not reported

Owner/Operator Indicator: Owner
Owner/Operator Name: ALEXANDRIA REAL ESTATE EQUITIES
Legal Status: County
Date Became Current: 20060227
Date Ended Current: Not reported
Owner/Operator Address: 255 CHANNEL STREET, FIRST FLOOR
Owner/Operator City,State,Zip: SAN FRANCISCO, CA 94158
Owner/Operator Telephone: Not reported
Owner/Operator Telephone Ext: Not reported
Owner/Operator Fax: Not reported
Owner/Operator Email: Not reported

Owner/Operator Indicator: Operator

Map ID
Direction
Distance
Elevation

MAP FINDINGS

Site

Database(s)

EDR ID Number
EPA ID Number

CANCER THERAPEUTICS INNOVATION GROUP LLC (Continued)

1011488079

Owner/Operator Name: RICK CAMPBELL
Legal Status: Private
Date Became Current: 20061029
Date Ended Current: Not reported
Owner/Operator Address: Not reported
Owner/Operator City,State,Zip: Not reported
Owner/Operator Telephone: Not reported
Owner/Operator Telephone Ext: Not reported
Owner/Operator Fax: Not reported
Owner/Operator Email: Not reported

Historic Generators:

Receive Date: 20061215
Handler Name: SIRNA THERAPEUTICS, INC.
Federal Waste Generator Description: Small Quantity Generator
State District Owner: Not reported
Large Quantity Handler of Universal Waste: No
Recognized Trader Importer: No
Recognized Trader Exporter: No
Spent Lead Acid Battery Importer: No
Spent Lead Acid Battery Exporter: No
Current Record: No
Non Storage Recycler Activity: Not reported
Electronic Manifest Broker: Not reported

Receive Date: 20080725
Handler Name: SIRNA THERAPEUTICS, INC.
Federal Waste Generator Description: Not a generator, verified
State District Owner: Not reported
Large Quantity Handler of Universal Waste: No
Recognized Trader Importer: No
Recognized Trader Exporter: No
Spent Lead Acid Battery Importer: No
Spent Lead Acid Battery Exporter: No
Current Record: No
Non Storage Recycler Activity: Not reported
Electronic Manifest Broker: Not reported

Receive Date: 20150417
Handler Name: NURIX INC
Federal Waste Generator Description: Small Quantity Generator
State District Owner: Not reported
Large Quantity Handler of Universal Waste: No
Recognized Trader Importer: No
Recognized Trader Exporter: No
Spent Lead Acid Battery Importer: No
Spent Lead Acid Battery Exporter: No
Current Record: Yes
Non Storage Recycler Activity: Not reported
Electronic Manifest Broker: Not reported

List of NAICS Codes and Descriptions:

NAICS Code: 54171
NAICS Description: RESEARCH AND DEVELOPMENT IN THE PHYSICAL, ENGINEERING, AND LIFE SCIENCES

Map ID
Direction
Distance
Elevation

MAP FINDINGS

Site

Database(s)

EDR ID Number
EPA ID Number

CANCER THERAPEUTICS INNOVATION GROUP LLC (Continued)

1011488079

NAICS Code: 541711
NAICS Description: RESEARCH AND DEVELOPMENT IN BIOTECHNOLOGY

Facility Has Received Notices of Violations:
Violations: No Violations Found

Evaluation Action Summary:
Evaluations: No Evaluations Found

FINDS:
Registry ID: 110059755830

[Click Here for FRS Facility Detail Report:](#)

Environmental Interest/Information System:
RCRAInfo is a national information system that supports the Resource Conservation and Recovery Act (RCRA) program through the tracking of events and activities related to facilities that generate, transport, and treat, store, or dispose of hazardous waste. RCRAInfo allows RCRA program staff to track the notification, permit, compliance, and corrective action activities required under RCRA.
STATE MASTER

[Click this hyperlink](#) while viewing on your computer to access additional FINDS: detail in the EDR Site Report.

ECHO:
Envid: 1011488079
Registry ID: 110059755830
DFR URL: <http://echo.epa.gov/detailed-facility-report?fid=110059755830>
Name: CANCER THERAPEUTICS INNOVATION GROUP LLC
Address: 1700 OWENS ST
City,State,Zip: SAN FRANCISCO, CA 94158

Envid: 1011488079
Registry ID: 110031434981
DFR URL: <http://echo.epa.gov/detailed-facility-report?fid=110031434981>
Name: NURIX THERAPEUTICS INC
Address: 1700 OWENS STREET
City,State,Zip: SAN FRANCISCO, CA 94102

U130
North
1/8-1/4
0.209 mi.
1102 ft.

VAMC MISSION BAY RESEARCH CENTER
1700 OWENS ST FL 3
SAN FRANCISCO, CA 94158
Site 10 of 19 in cluster U

RCRA-LQG 1024834915
CAL000376111

Relative:
Lower
Actual:
13 ft.

RCRA Listings:
Date Form Received by Agency: 20220928
Handler Name: VAMC MISSION BAY RESEARCH CENTER
Handler Address: 1700 OWENS ST FL 3
Handler City,State,Zip: SAN FRANCISCO, CA 94158-0002
EPA ID: CAL000376111
Contact Name: DICKSON YEE
Contact Address: CLEMENT ST.
Contact City,State,Zip: SAN FRANCISCO, CA 94121

Map ID
 Direction
 Distance
 Elevation

MAP FINDINGS

Site

Database(s)

EDR ID Number
 EPA ID Number

VAMC MISSION BAY RESEARCH CENTER (Continued)

1024834915

Contact Telephone:	415-221-4810 x26428
Contact Fax:	Not reported
Contact Email:	DICKSON.YEE@VA.GOV
Contact Title:	Not reported
EPA Region:	09
Land Type:	Federal
Federal Waste Generator Description:	Large Quantity Generator
Non-Notifier:	Not reported
Biennial Report Cycle:	2021
Accessibility:	Not reported
Active Site Indicator:	Handler Activities
State District Owner:	Not reported
State District:	Not reported
Mailing Address:	4150 CLEMENT ST
Mailing City, State, Zip:	SAN FRANCISCO, CA 94121-0000
Owner Name:	US DEPT OF VETERANS AFFAIRS
Owner Type:	Other
Operator Name:	DICKSON YEE
Operator Type:	Federal
Short-Term Generator Activity:	No
Importer Activity:	No
Mixed Waste Generator:	No
Transporter Activity:	No
Transfer Facility Activity:	No
Recycler Activity with Storage:	No
Small Quantity On-Site Burner Exemption:	No
Smelting Melting and Refining Furnace Exemption:	No
Underground Injection Control:	No
Off-Site Waste Receipt:	No
Universal Waste Indicator:	No
Universal Waste Destination Facility:	No
Federal Universal Waste:	No
Active Site Fed-Reg Treatment Storage and Disposal Facility:	Not reported
Active Site Converter Treatment storage and Disposal Facility:	Not reported
Active Site State-Reg Treatment Storage and Disposal Facility:	Not reported
Active Site State-Reg Handler:	---
Federal Facility Indicator:	The land is federally-owned, The site is federally-operated
Hazardous Secondary Material Indicator:	N
Sub-Part K Indicator:	Subpart K - Hospital
Commercial TSD Indicator:	No
Treatment Storage and Disposal Type:	Not reported
2018 GPRA Permit Baseline:	Not on the Baseline
2018 GPRA Renewals Baseline:	Not on the Baseline
Permit Renewals Workload Universe:	Not reported
Permit Workload Universe:	Not reported
Permit Progress Universe:	Not reported
Post-Closure Workload Universe:	Not reported
Closure Workload Universe:	Not reported
202 GPRA Corrective Action Baseline:	No
Corrective Action Workload Universe:	No
Subject to Corrective Action Universe:	No
Non-TSDFs Where RCRA CA has Been Imposed Universe:	No
TSDFs Potentially Subject to CA Under 3004 (u)/(v) Universe:	No
TSDFs Only Subject to CA under Discretionary Auth Universe:	No
Corrective Action Priority Ranking:	No NCAPS ranking
Environmental Control Indicator:	No
Institutional Control Indicator:	No

Map ID
 Direction
 Distance
 Elevation

MAP FINDINGS

Site

Database(s)

EDR ID Number
 EPA ID Number

VAMC MISSION BAY RESEARCH CENTER (Continued)

1024834915

Human Exposure Controls Indicator:	N/A
Groundwater Controls Indicator:	N/A
Operating TSDF Universe:	Not reported
Full Enforcement Universe:	Not reported
Significant Non-Complier Universe:	No
Unaddressed Significant Non-Complier Universe:	No
Addressed Significant Non-Complier Universe:	No
Significant Non-Complier With a Compliance Schedule Universe:	No
Financial Assurance Required:	Not reported
Handler Date of Last Change:	20221019
Recognized Trader-Importer:	No
Recognized Trader-Exporter:	No
Importer of Spent Lead Acid Batteries:	No
Exporter of Spent Lead Acid Batteries:	No
Recycler Activity Without Storage:	No
Manifest Broker:	No
Sub-Part P Indicator:	No

Hazardous Waste Summary:

Waste Code:	D001
Waste Description:	IGNITABLE WASTE
Waste Code:	D002
Waste Description:	CORROSIVE WASTE
Waste Code:	D003
Waste Description:	REACTIVE WASTE
Waste Code:	D008
Waste Description:	LEAD
Waste Code:	D011
Waste Description:	SILVER
Waste Code:	D022
Waste Description:	CHLOROFORM
Waste Code:	D038
Waste Description:	PYRIDINE
Waste Code:	F003
Waste Description:	THE FOLLOWING SPENT NONHALOGENATED SOLVENTS: XYLENE, ACETONE, ETHYL ACETATE, ETHYL BENZENE, ETHYL ETHER, METHYL ISOBUTYL KETONE, N-BUTYL ALCOHOL, CYCLOHEXANONE, AND METHANOL; ALL SPENT SOLVENT MIXTURES/BLENDS CONTAINING, BEFORE USE, ONLY THE ABOVE SPENT NONHALOGENATED SOLVENTS; AND ALL SPENT SOLVENT MIXTURES/BLENDS CONTAINING, BEFORE USE, ONE OR MORE OF THE ABOVE NONHALOGENATED SOLVENTS, AND A TOTAL OF TEN PERCENT OR MORE (BY VOLUME) OF ONE OR MORE OF THOSE SOLVENTS LISTED IN F001, F002, F004, AND F005; AND STILL BOTTOMS FROM THE RECOVERY OF THESE SPENT SOLVENTS AND SPENT SOLVENT MIXTURES.
Waste Code:	P087
Waste Description:	OSMIUM OXIDE OSO4, (T-4)- (OR) OSMIUM TETROXIDE
Waste Code:	P093

Map ID
Direction
Distance
Elevation

MAP FINDINGS

Site

Database(s)

EDR ID Number
EPA ID Number

VAMC MISSION BAY RESEARCH CENTER (Continued)

1024834915

Waste Description: PHENYLTHIOUREA (OR) THIOUREA, PHENYL-
Waste Code: P122
Waste Description: ZINC PHOSPHIDE ZN3P2, WHEN PRESENT AT CONCENTRATIONS GREATER THAN 10% (R,T)
Waste Code: U162
Waste Description: 2-PROPENOIC ACID, 2-METHYL-, METHYL ESTER (I,T) (OR) METHYL METHACRYLATE (I,T)

Handler - Owner Operator:

Owner/Operator Indicator: Operator
Owner/Operator Name: DICKSON YEE
Legal Status: Federal
Date Became Current: 20220928
Date Ended Current: Not reported
Owner/Operator Address: 4150 CLEMENT ST.
Owner/Operator City,State,Zip: SAN FRANCISCO, CA 94121
Owner/Operator Telephone: 415-221-4810
Owner/Operator Telephone Ext: 26428
Owner/Operator Fax: Not reported
Owner/Operator Email: DICKSON.YEE@VA.GOV

Owner/Operator Indicator: Owner
Owner/Operator Name: US DEPT OF VETERANS AFFAIRS
Legal Status: Other
Date Became Current: Not reported
Date Ended Current: Not reported
Owner/Operator Address: 4150 CLEMENT ST
Owner/Operator City,State,Zip: SAN FRANCISCO, CA 94121-0000
Owner/Operator Telephone: 415-221-4810
Owner/Operator Telephone Ext: Not reported
Owner/Operator Fax: Not reported
Owner/Operator Email: Not reported

Owner/Operator Indicator: Operator
Owner/Operator Name: DICKSON YEE
Legal Status: Other
Date Became Current: Not reported
Date Ended Current: Not reported
Owner/Operator Address: 4150 CLEMENT ST.
Owner/Operator City,State,Zip: SAN FRANCISCO, CA 94121
Owner/Operator Telephone: 415-221-4810
Owner/Operator Telephone Ext: Not reported
Owner/Operator Fax: Not reported
Owner/Operator Email: Not reported

Owner/Operator Indicator: Owner
Owner/Operator Name: US DEPT OF VETERANS AFFAIRS
Legal Status: Other
Date Became Current: 20220928
Date Ended Current: Not reported
Owner/Operator Address: 4150 CLEMENT ST
Owner/Operator City,State,Zip: SAN FRANCISCO, CA 94121-0000
Owner/Operator Telephone: 415-221-4810
Owner/Operator Telephone Ext: 26428
Owner/Operator Fax: Not reported

Map ID
Direction
Distance
Elevation

MAP FINDINGS

Site

Database(s)

EDR ID Number
EPA ID Number

VAMC MISSION BAY RESEARCH CENTER (Continued)

1024834915

Owner/Operator Email: DICKSON.YEE@VA.GOV

Historic Generators:

Receive Date: 20220928
Handler Name: VAMC MISSION BAY RESEARCH CENTER
Federal Waste Generator Description: Large Quantity Generator
State District Owner: Not reported
Large Quantity Handler of Universal Waste: No
Recognized Trader Importer: No
Recognized Trader Exporter: No
Spent Lead Acid Battery Importer: No
Spent Lead Acid Battery Exporter: No
Current Record: Yes
Non Storage Recycler Activity: No
Electronic Manifest Broker: No

Receive Date: 20120710
Handler Name: VAMC MISSION BAY RESEARCH CENTER
Federal Waste Generator Description: Not a generator, verified
State District Owner: Not reported
Large Quantity Handler of Universal Waste: No
Recognized Trader Importer: No
Recognized Trader Exporter: No
Spent Lead Acid Battery Importer: No
Spent Lead Acid Battery Exporter: No
Current Record: No
Non Storage Recycler Activity: Not reported
Electronic Manifest Broker: Not reported

List of NAICS Codes and Descriptions:

NAICS Code: 621999
NAICS Description: ALL OTHER MISCELLANEOUS AMBULATORY HEALTH CARE SERVICES

Facility Has Received Notices of Violations:

Violations: No Violations Found

Evaluation Action Summary:

Evaluations: No Evaluations Found

U131
North
1/8-1/4
0.209 mi.
1102 ft.

DRIVER GENOMICS
1700 OWENS ST STE 200
SAN FRANCISCO, CA 94158

RCRA NonGen / NLR 1024845782
CAL000399141

Site 11 of 19 in cluster U

Relative:
Lower
Actual:
13 ft.

RCRA Listings:
Date Form Received by Agency: 20140723
Handler Name: DRIVER GENOMICS
Handler Address: 1700 OWENS ST STE 200
Handler City,State,Zip: SAN FRANCISCO, CA 94158-0002
EPA ID: CAL000399141
Contact Name: RYAN FITCH
Contact Address: 1700 OWENS ST STE 405
Contact City,State,Zip: SAN FRANCISCO, CA 94158
Contact Telephone: 760-213-3043

Map ID
 Direction
 Distance
 Elevation

MAP FINDINGS

Site

Database(s)

EDR ID Number
 EPA ID Number

DRIVER GENOMICS (Continued)

1024845782

Contact Fax:		415-252-7599
Contact Email:		RFITCH@DRIVER.XYZ
Contact Title:		Not reported
EPA Region:		09
Land Type:		Not reported
Federal Waste Generator Description:		Not a generator, verified
Non-Notifier:		Not reported
Biennial Report Cycle:		Not reported
Accessibility:		Not reported
Active Site Indicator:		Handler Activities
State District Owner:		Not reported
State District:		Not reported
Mailing Address:		1700 OWENS ST
Mailing City,State,Zip:		SAN FRANCISCO, CA 94158-0000
Owner Name:	DRIVER, INC.	
Owner Type:		Other
Operator Name:	RYAN FITCH	
Operator Type:		Other
Short-Term Generator Activity:		No
Importer Activity:		No
Mixed Waste Generator:		No
Transporter Activity:		No
Transfer Facility Activity:		No
Recycler Activity with Storage:		No
Small Quantity On-Site Burner Exemption:		No
Smelting Melting and Refining Furnace Exemption:		No
Underground Injection Control:		No
Off-Site Waste Receipt:		No
Universal Waste Indicator:		Yes
Universal Waste Destination Facility:		Yes
Federal Universal Waste:		No
Active Site Fed-Reg Treatment Storage and Disposal Facility:		Not reported
Active Site Converter Treatment storage and Disposal Facility:		Not reported
Active Site State-Reg Treatment Storage and Disposal Facility:		Not reported
Active Site State-Reg Handler:		---
Federal Facility Indicator:		Not reported
Hazardous Secondary Material Indicator:		N
Sub-Part K Indicator:		Not reported
Commercial TSD Indicator:		No
Treatment Storage and Disposal Type:		Not reported
2018 GPRA Permit Baseline:		Not on the Baseline
2018 GPRA Renewals Baseline:		Not on the Baseline
Permit Renewals Workload Universe:		Not reported
Permit Workload Universe:		Not reported
Permit Progress Universe:		Not reported
Post-Closure Workload Universe:		Not reported
Closure Workload Universe:		Not reported
202 GPRA Corrective Action Baseline:		No
Corrective Action Workload Universe:		No
Subject to Corrective Action Universe:		No
Non-TSDFs Where RCRA CA has Been Imposed Universe:		No
TSDFs Potentially Subject to CA Under 3004 (u)/(v) Universe:		No
TSDFs Only Subject to CA under Discretionary Auth Universe:		No
Corrective Action Priority Ranking:		No NCAPS ranking
Environmental Control Indicator:		No
Institutional Control Indicator:		No
Human Exposure Controls Indicator:		N/A

Map ID
 Direction
 Distance
 Elevation

MAP FINDINGS

Site

Database(s)

EDR ID Number
 EPA ID Number

DRIVER GENOMICS (Continued)

1024845782

Groundwater Controls Indicator:	N/A
Operating TSDF Universe:	Not reported
Full Enforcement Universe:	Not reported
Significant Non-Complier Universe:	No
Unaddressed Significant Non-Complier Universe:	No
Addressed Significant Non-Complier Universe:	No
Significant Non-Complier With a Compliance Schedule Universe:	No
Financial Assurance Required:	Not reported
Handler Date of Last Change:	20180906
Recognized Trader-Importer:	No
Recognized Trader-Exporter:	No
Importer of Spent Lead Acid Batteries:	No
Exporter of Spent Lead Acid Batteries:	No
Recycler Activity Without Storage:	No
Manifest Broker:	No
Sub-Part P Indicator:	No

Handler - Owner Operator:

Owner/Operator Indicator:	Owner
Owner/Operator Name: DRIVER, INC.	
Legal Status:	Other
Date Became Current:	Not reported
Date Ended Current:	Not reported
Owner/Operator Address:	1700 OWENS ST
Owner/Operator City,State,Zip:	SAN FRANCISCO, CA 94158-0000
Owner/Operator Telephone:	415-660-7251
Owner/Operator Telephone Ext:	Not reported
Owner/Operator Fax:	Not reported
Owner/Operator Email:	Not reported

Owner/Operator Indicator:	Operator
Owner/Operator Name: RYAN FITCH	
Legal Status:	Other
Date Became Current:	Not reported
Date Ended Current:	Not reported
Owner/Operator Address:	1700 OWENS ST STE 405
Owner/Operator City,State,Zip:	SAN FRANCISCO, CA 94158
Owner/Operator Telephone:	760-213-3043
Owner/Operator Telephone Ext:	Not reported
Owner/Operator Fax:	Not reported
Owner/Operator Email:	Not reported

Historic Generators:

Receive Date:	20140723
Handler Name: DRIVER GENOMICS	
Federal Waste Generator Description:	Not a generator, verified
State District Owner:	Not reported
Large Quantity Handler of Universal Waste:	No
Recognized Trader Importer:	No
Recognized Trader Exporter:	No
Spent Lead Acid Battery Importer:	No
Spent Lead Acid Battery Exporter:	No
Current Record:	Yes
Non Storage Recycler Activity:	Not reported
Electronic Manifest Broker:	Not reported

Map ID
Direction
Distance
Elevation

MAP FINDINGS

Site

Database(s)

EDR ID Number
EPA ID Number

DRIVER GENOMICS (Continued)

1024845782

List of NAICS Codes and Descriptions:

NAICS Code: 621512
NAICS Description: DIAGNOSTIC IMAGING CENTERS

Facility Has Received Notices of Violations:

Violations: No Violations Found

Evaluation Action Summary:

Evaluations: No Evaluations Found

U132
North
1/8-1/4
0.209 mi.
1102 ft.

NURIX THERAPEUTICS INC
1700 OWENS ST 205
SAN FRANCISCO, CA 94158
Site 12 of 19 in cluster U

CUPA Listings S128052803
N/A

Relative:
Lower
Actual:
13 ft.

CUPA SAN FRANCISCO CO:
Name: NURIX THERAPEUTICS INC
Address: 1700 OWENS ST 205
City,State,Zip: SAN FRANCISCO, CA 94158
Facility ID: 32501
Census Tract: 607
District: 12
Number of Tanks: 0

U133
North
1/8-1/4
0.209 mi.
1102 ft.

MISSION BAY LIFE SCIENCE BLDG
1700 OWENS ST #590
SAN FRANCISCO, CA 94158
Site 13 of 19 in cluster U

CUPA Listings S113798952
N/A

Relative:
Lower
Actual:
13 ft.

CUPA SAN FRANCISCO CO:
Name: MISSION BAY LIFE SCIENCE BLDG
Address: 1700 OWENS ST #590
City,State,Zip: SAN FRANCISCO, CA 94158
Facility ID: 29201
Census Tract: 607
District: 12
Number of Tanks: 0

U134
North
1/8-1/4
0.209 mi.
1102 ft.

CANCER THERAPEUTICS INNOVATION GROUP LLC
1700 OWENS ST STE 200
SAN FRANCISCO, CA 94158
Site 14 of 19 in cluster U

RCRA NonGen / NLR 1024840707
CAL000389829

Relative:
Lower
Actual:
13 ft.

RCRA Listings:
Date Form Received by Agency: 20131001
Handler Name: CANCER THERAPEUTICS INNOVATION GROUP LLC
Handler Address: 1700 OWENS ST STE 200
Handler City,State,Zip: SAN FRANCISCO, CA 94158-0002
EPA ID: CAL000389829

Map ID
 Direction
 Distance
 Elevation

MAP FINDINGS

Site

Database(s)

EDR ID Number
 EPA ID Number

CANCER THERAPEUTICS INNOVATION GROUP LLC (Continued)

1024840707

Contact Name:		RYAN FITCH
Contact Address:		1700 OWENS ST STE 405
Contact City,State,Zip:		SAN FRANCISCO, CA 94158
Contact Telephone:		760-213-3043
Contact Fax:		415-252-7599
Contact Email:		RFITCH@DRIVER.XYZ
Contact Title:		Not reported
EPA Region:		09
Land Type:		Not reported
Federal Waste Generator Description:		Not a generator, verified
Non-Notifier:		Not reported
Biennial Report Cycle:		Not reported
Accessibility:		Not reported
Active Site Indicator:		Handler Activities
State District Owner:		Not reported
State District:		Not reported
Mailing Address:		1700 OWENS ST
Mailing City,State,Zip:		SAN FRANCISCO, CA 94158-0000
Owner Name:	DRIVER, INC.	
Owner Type:		Other
Operator Name:	RYAN FITCH	
Operator Type:		Other
Short-Term Generator Activity:		No
Importer Activity:		No
Mixed Waste Generator:		No
Transporter Activity:		No
Transfer Facility Activity:		No
Recycler Activity with Storage:		No
Small Quantity On-Site Burner Exemption:		No
Smelting Melting and Refining Furnace Exemption:		No
Underground Injection Control:		No
Off-Site Waste Receipt:		No
Universal Waste Indicator:		Yes
Universal Waste Destination Facility:		Yes
Federal Universal Waste:		No
Active Site Fed-Reg Treatment Storage and Disposal Facility:		Not reported
Active Site Converter Treatment storage and Disposal Facility:		Not reported
Active Site State-Reg Treatment Storage and Disposal Facility:		Not reported
Active Site State-Reg Handler:		---
Federal Facility Indicator:		Not reported
Hazardous Secondary Material Indicator:		N
Sub-Part K Indicator:		Not reported
Commercial TSD Indicator:		No
Treatment Storage and Disposal Type:		Not reported
2018 GPRA Permit Baseline:		Not on the Baseline
2018 GPRA Renewals Baseline:		Not on the Baseline
Permit Renewals Workload Universe:		Not reported
Permit Workload Universe:		Not reported
Permit Progress Universe:		Not reported
Post-Closure Workload Universe:		Not reported
Closure Workload Universe:		Not reported
202 GPRA Corrective Action Baseline:		No
Corrective Action Workload Universe:		No
Subject to Corrective Action Universe:		No
Non-TSDFs Where RCRA CA has Been Imposed Universe:		No
TSDFs Potentially Subject to CA Under 3004 (u)/(v) Universe:		No
TSDFs Only Subject to CA under Discretionary Auth Universe:		No

Map ID
Direction
Distance
Elevation

MAP FINDINGS

Site

Database(s)

EDR ID Number
EPA ID Number

CANCER THERAPEUTICS INNOVATION GROUP LLC (Continued)

1024840707

Corrective Action Priority Ranking:	No NCAPS ranking
Environmental Control Indicator:	No
Institutional Control Indicator:	No
Human Exposure Controls Indicator:	N/A
Groundwater Controls Indicator:	N/A
Operating TSDF Universe:	Not reported
Full Enforcement Universe:	Not reported
Significant Non-Complier Universe:	No
Unaddressed Significant Non-Complier Universe:	No
Addressed Significant Non-Complier Universe:	No
Significant Non-Complier With a Compliance Schedule Universe:	No
Financial Assurance Required:	Not reported
Handler Date of Last Change:	20180906
Recognized Trader-Importer:	No
Recognized Trader-Exporter:	No
Importer of Spent Lead Acid Batteries:	No
Exporter of Spent Lead Acid Batteries:	No
Recycler Activity Without Storage:	No
Manifest Broker:	No
Sub-Part P Indicator:	No

Handler - Owner Operator:

Owner/Operator Indicator:	Operator
Owner/Operator Name:	RYAN FITCH
Legal Status:	Other
Date Became Current:	Not reported
Date Ended Current:	Not reported
Owner/Operator Address:	1700 OWENS ST STE 405
Owner/Operator City,State,Zip:	SAN FRANCISCO, CA 94158
Owner/Operator Telephone:	760-213-3043
Owner/Operator Telephone Ext:	Not reported
Owner/Operator Fax:	Not reported
Owner/Operator Email:	Not reported

Owner/Operator Indicator:	Owner
Owner/Operator Name:	DRIVER, INC.
Legal Status:	Other
Date Became Current:	Not reported
Date Ended Current:	Not reported
Owner/Operator Address:	1700 OWENS ST
Owner/Operator City,State,Zip:	SAN FRANCISCO, CA 94158-0000
Owner/Operator Telephone:	415-660-7251
Owner/Operator Telephone Ext:	Not reported
Owner/Operator Fax:	Not reported
Owner/Operator Email:	Not reported

Historic Generators:

Receive Date:	20131001
Handler Name:	CANCER THERAPEUTICS INNOVATION GROUP LLC
Federal Waste Generator Description:	Not a generator, verified
State District Owner:	Not reported
Large Quantity Handler of Universal Waste:	No
Recognized Trader Importer:	No
Recognized Trader Exporter:	No
Spent Lead Acid Battery Importer:	No

Map ID
 Direction
 Distance
 Elevation

MAP FINDINGS

Site

Database(s)

EDR ID Number
 EPA ID Number

CANCER THERAPEUTICS INNOVATION GROUP LLC (Continued)

1024840707

Spent Lead Acid Battery Exporter: No
 Current Record: Yes
 Non Storage Recycler Activity: Not reported
 Electronic Manifest Broker: Not reported

List of NAICS Codes and Descriptions:

NAICS Code: 621512
 NAICS Description: DIAGNOSTIC IMAGING CENTERS

Facility Has Received Notices of Violations:

Violations: No Violations Found

Evaluation Action Summary:

Evaluations: No Evaluations Found

U135
North
1/8-1/4
0.209 mi.
1102 ft.

NURIX THERAPEUTICS, INC.
1700 OWENS ST
SAN FRANCISCO, CA 94158
Site 15 of 19 in cluster U

CUPA Listings **S128052802**
N/A

Relative:
Lower
Actual:
13 ft.

CUPA SAN FRANCISCO CO:
 Name: NURIX THERAPEUTICS, INC.
 Address: 1700 OWENS ST
 City,State,Zip: SAN FRANCISCO, CA 94158
 Facility ID: 32434
 Census Tract: 607
 District: 12
 Number of Tanks: 0

U136
North
1/8-1/4
0.209 mi.
1102 ft.

NURIX THERAPEUTICS, INC.
1700 OWENS ST STE 205
SAN FRANCISCO, CA 94158
Site 16 of 19 in cluster U

CERS HAZ WASTE **S121787400**
CERS **N/A**

Relative:
Lower
Actual:
13 ft.

CERS HAZ WASTE:
 Name: NURIX THERAPEUTICS, INC.
 Address: 1700 OWENS ST STE 205
 City,State,Zip: SAN FRANCISCO, CA 94158
 Site ID: 52871
 CERS ID: 10174033
 CERS Description: RCRA LQ HW Generator

Name: NURIX THERAPEUTICS, INC.
 Address: 1700 OWENS ST STE 205
 City,State,Zip: SAN FRANCISCO, CA 94158
 Site ID: 52871
 CERS ID: 10174033
 CERS Description: Hazardous Waste Generator

CERS:

Name: NURIX THERAPEUTICS, INC.

Map ID
Direction
Distance
Elevation

MAP FINDINGS

Site

Database(s)

EDR ID Number
EPA ID Number

NURIX THERAPEUTICS, INC. (Continued)

S121787400

Address: 1700 OWENS ST STE 205
City,State,Zip: SAN FRANCISCO, CA 94158
Site ID: 52871
CERS ID: 10174033
CERS Description: Chemical Storage Facilities

Violations:

Site ID: 52871
Site Name: Nurix Therapeutics, Inc.
Violation Date: 11-01-2016
Citation: 22 CCR 15 66265.51 - California Code of Regulations, Title 22, Chapter 15, Section(s) 66265.51

Violation Description: Failure to prepare and implement a written Contingency Plan to minimize hazards to human health or the environment from fires, explosions, or any unplanned sudden or non-sudden release of hazardous waste or hazardous waste constituents to air, soil, or surface water.

Violation Notes: Returned to compliance on 01/06/2017.
Violation Division: San Francisco City & County Public Health Dept
Violation Program: HW
Violation Source: CERS,

Site ID: 52871
Site Name: Nurix Therapeutics, Inc.
Violation Date: 11-01-2016
Citation: HSC 6.95 25508.1(a)-(f) - California Health and Safety Code, Chapter 6.95, Section(s) 25508.1(a)-(f)

Violation Description: Failure to electronically update business plan within 30 days of any one of the following events: A 100 percent or more increase in the quantity of a previously disclosed material. Any handling of a previously undisclosed hazardous materials at or above reportable quantities. A change of business address, business ownership, or business name. A substantial change in the handler's operations that requires modification to any portion of the business plan.

Violation Notes: Returned to compliance on 01/10/2017.
Violation Division: San Francisco City & County Public Health Dept
Violation Program: HMRRP
Violation Source: CERS,

Site ID: 52871
Site Name: Nurix Therapeutics, Inc.
Violation Date: 11-01-2016
Citation: HSC 6.95 25508.1(a)-(f) - California Health and Safety Code, Chapter 6.95, Section(s) 25508.1(a)-(f)

Violation Description: Failure to electronically update business plan within 30 days of any one of the following events: A 100 percent or more increase in the quantity of a previously disclosed material. Any handling of a previously undisclosed hazardous materials at or above reportable quantities. A change of business address, business ownership, or business name. A substantial change in the handler's operations that requires modification to any portion of the business plan.

Violation Notes: Returned to compliance on 02/02/2017.
Violation Division: San Francisco City & County Public Health Dept
Violation Program: HMRRP
Violation Source: CERS,

Site ID: 52871
Site Name: Nurix Therapeutics, Inc.
Violation Date: 11-17-2020

Map ID
Direction
Distance
Elevation

MAP FINDINGS

Site

Database(s)

EDR ID Number
EPA ID Number

NURIX THERAPEUTICS, INC. (Continued)

S121787400

Citation: HSC 6.95 25508(a)(3) - California Health and Safety Code, Chapter 6.95, Section(s) 25508(a)(3)
Violation Description: Failure to complete and electronically submit hazardous material inventory information for all reportable hazardous materials on site at or above reportable quantities.
Violation Notes: Returned to compliance on 11/25/2020.
Violation Division: San Francisco City & County Public Health Dept
Violation Program: HMRRP
Violation Source: CERS,

Site ID: 52871
Site Name: Nurix Therapeutics, Inc.
Violation Date: 11-01-2016
Citation: HSC 6.95 25508(a)(1) - California Health and Safety Code, Chapter 6.95, Section(s) 25508(a)(1)
Violation Description: Failure to establish and electronically submit an adequate training program in safety procedures in the event of a release or threatened release of a hazardous material.
Violation Notes: Returned to compliance on 01/06/2017.
Violation Division: San Francisco City & County Public Health Dept
Violation Program: HMRRP
Violation Source: CERS,

Evaluation:

Eval General Type: Compliance Evaluation Inspection
Eval Date: 11-17-2020
Violations Found: No
Eval Type: Routine done by local agency
Eval Notes: Not reported
Eval Division: San Francisco City & County Public Health Dept
Eval Program: HWLQG
Eval Source: CERS,

Eval General Type: Compliance Evaluation Inspection
Eval Date: 11-01-2016
Violations Found: Yes
Eval Type: Routine done by local agency
Eval Notes: Not reported
Eval Division: San Francisco City & County Public Health Dept
Eval Program: HW
Eval Source: CERS,

Eval General Type: Compliance Evaluation Inspection
Eval Date: 11-01-2016
Violations Found: Yes
Eval Type: Routine done by local agency
Eval Notes: Not reported
Eval Division: San Francisco City & County Public Health Dept
Eval Program: HMRRP
Eval Source: CERS,

Eval General Type: Compliance Evaluation Inspection
Eval Date: 11-17-2020
Violations Found: Yes
Eval Type: Routine done by local agency
Eval Notes: Not reported
Eval Division: San Francisco City & County Public Health Dept

Map ID
Direction
Distance
Elevation

MAP FINDINGS

Site

Database(s)

EDR ID Number
EPA ID Number

NURIX THERAPEUTICS, INC. (Continued)

S121787400

Eval Program: HMRRP
Eval Source: CERS,

Affiliation:

Affiliation Type Desc: CUPA District
Entity Name: San Francisco City & County Public Health Departme
Entity Title: Not reported
Affiliation Address: 49 South Van Ness Avenue, Suite 600
Affiliation City: San Francisco
Affiliation State: CA
Affiliation Country: Not reported
Affiliation Zip: 94103
Affiliation Phone: (415) 252-3800,

Affiliation Type Desc: Document Preparer
Entity Name: Charlene Jones
Entity Title: Not reported
Affiliation Address: Not reported
Affiliation City: Not reported
Affiliation State: Not reported
Affiliation Country: Not reported
Affiliation Zip: Not reported
Affiliation Phone: ,

Affiliation Type Desc: Facility Mailing Address
Entity Name: Mailing Address
Entity Title: Not reported
Affiliation Address: 1700 Owens Street Ste 205
Affiliation City: San Francisco
Affiliation State: CA
Affiliation Country: Not reported
Affiliation Zip: 94158
Affiliation Phone: ,

Affiliation Type Desc: Legal Owner
Entity Name: Tim Kutzkey
Entity Title: Not reported
Affiliation Address: 1700 Owens Street, Suite 205
Affiliation City: San Franciscac
Affiliation State: CA
Affiliation Country: United States
Affiliation Zip: 94158
Affiliation Phone: (415) 660-5321,

Affiliation Type Desc: Environmental Contact
Entity Name: Joe Robinson
Entity Title: Not reported
Affiliation Address: 1700 Owens Street
Affiliation City: San Francisco
Affiliation State: CA
Affiliation Country: Not reported
Affiliation Zip: 94158
Affiliation Phone: ,

Affiliation Type Desc: Operator
Entity Name: Nurix Therapeutics, Inc.
Entity Title: Not reported

Map ID
 Direction
 Distance
 Elevation

MAP FINDINGS

Site

Database(s)

EDR ID Number
 EPA ID Number

NURIX THERAPEUTICS, INC. (Continued)

S121787400

Affiliation Address: Not reported
 Affiliation City: Not reported
 Affiliation State: Not reported
 Affiliation Country: Not reported
 Affiliation Zip: Not reported
 Affiliation Phone: (415) 660-5321,

Affiliation Type Desc: Property Owner
 Entity Name: ARE
 Entity Title: Not reported
 Affiliation Address: 1700 Owens Street
 Affiliation City: San Francisco
 Affiliation State: CA
 Affiliation Country: United States
 Affiliation Zip: 94158
 Affiliation Phone: (415) 554-8844,

Affiliation Type Desc: Identification Signer
 Entity Name: Charlene Jones
 Entity Title: Not reported
 Affiliation Address: Not reported
 Affiliation City: Not reported
 Affiliation State: Not reported
 Affiliation Country: Not reported
 Affiliation Zip: Not reported
 Affiliation Phone: ,

Affiliation Type Desc: Parent Corporation
 Entity Name: Nurix, Inc.
 Entity Title: Not reported
 Affiliation Address: Not reported
 Affiliation City: Not reported
 Affiliation State: Not reported
 Affiliation Country: Not reported
 Affiliation Zip: Not reported
 Affiliation Phone: ,

U137
North
1/8-1/4
0.209 mi.
1102 ft.

NURIX THERAPEUTICS INC
1700 OWENS STREET STE 205
SAN FRANCISCO, CA 94158

RCRA-LQG 1019899704
CAR000268359

Site 17 of 19 in cluster U

Relative:
Lower
Actual:
13 ft.

RCRA Listings:
 Date Form Received by Agency: 20220124
 Handler Name: NURIX THERAPEUTICS INC
 Handler Address: 1700 OWENS STREET STE 205
 Handler City,State,Zip: SAN FRANCISCO, CA 94158
 EPA ID: CAR000268359
 Contact Name: JOE ROBINSON
 Contact Address: OWENS STREET STE 205
 Contact City,State,Zip: SAN FRANCISCO, CA 94158
 Contact Telephone: 415-872-7368
 Contact Fax: 415-525-4000
 Contact Email: JROBINSON@NURIX-INC.COM
 Contact Title: FACILITY DIRECTOR
 EPA Region: 09

Map ID
 Direction
 Distance
 Elevation

MAP FINDINGS

Site

Database(s)

EDR ID Number
 EPA ID Number

NURIX THERAPEUTICS INC (Continued)

1019899704

Land Type:	Private
Federal Waste Generator Description:	Large Quantity Generator
Non-Notifier:	Not reported
Biennial Report Cycle:	2021
Accessibility:	Not reported
Active Site Indicator:	Handler Activities
State District Owner:	Not reported
State District:	Not reported
Mailing Address:	OWENS STREET STE 205
Mailing City,State,Zip:	SAN FRANCISCO, CA 94158
Owner Name:	ALEXANDRIA REAL ESTATE EQUITIES
Owner Type:	Private
Operator Name:	NURIX THERAPEUTICS INC
Operator Type:	Private
Short-Term Generator Activity:	No
Importer Activity:	No
Mixed Waste Generator:	No
Transporter Activity:	No
Transfer Facility Activity:	No
Recycler Activity with Storage:	No
Small Quantity On-Site Burner Exemption:	No
Smelting Melting and Refining Furnace Exemption:	No
Underground Injection Control:	No
Off-Site Waste Receipt:	No
Universal Waste Indicator:	No
Universal Waste Destination Facility:	No
Federal Universal Waste:	No
Active Site Fed-Reg Treatment Storage and Disposal Facility:	Not reported
Active Site Converter Treatment storage and Disposal Facility:	Not reported
Active Site State-Reg Treatment Storage and Disposal Facility:	Not reported
Active Site State-Reg Handler:	---
Federal Facility Indicator:	Not reported
Hazardous Secondary Material Indicator:	N
Sub-Part K Indicator:	Not reported
Commercial TSD Indicator:	No
Treatment Storage and Disposal Type:	Not reported
2018 GPRA Permit Baseline:	Not on the Baseline
2018 GPRA Renewals Baseline:	Not on the Baseline
Permit Renewals Workload Universe:	Not reported
Permit Workload Universe:	Not reported
Permit Progress Universe:	Not reported
Post-Closure Workload Universe:	Not reported
Closure Workload Universe:	Not reported
202 GPRA Corrective Action Baseline:	No
Corrective Action Workload Universe:	No
Subject to Corrective Action Universe:	No
Non-TSDs Where RCRA CA has Been Imposed Universe:	No
TSDs Potentially Subject to CA Under 3004 (u)/(v) Universe:	No
TSDs Only Subject to CA under Discretionary Auth Universe:	No
Corrective Action Priority Ranking:	No NCAPS ranking
Environmental Control Indicator:	No
Institutional Control Indicator:	No
Human Exposure Controls Indicator:	N/A
Groundwater Controls Indicator:	N/A
Operating TSDF Universe:	Not reported
Full Enforcement Universe:	Not reported
Significant Non-Complier Universe:	No

Map ID
Direction
Distance
Elevation

MAP FINDINGS

Site

Database(s)

EDR ID Number
EPA ID Number

NURIX THERAPEUTICS INC (Continued)

1019899704

Unaddressed Significant Non-Complier Universe: No
Addressed Significant Non-Complier Universe: No
Significant Non-Complier With a Compliance Schedule Universe: No
Financial Assurance Required: Not reported
Handler Date of Last Change: 20220525
Recognized Trader-Importer: No
Recognized Trader-Exporter: No
Importer of Spent Lead Acid Batteries: No
Exporter of Spent Lead Acid Batteries: No
Recycler Activity Without Storage: No
Manifest Broker: No
Sub-Part P Indicator: No

Biennial: List of Years

Year: 2019

[Click Here for Biennial Reporting System Data:](#)

Year: 2017

[Click Here for Biennial Reporting System Data:](#)

Hazardous Waste Summary:

Waste Code: D001
Waste Description: IGNITABLE WASTE

Waste Code: D002
Waste Description: CORROSIVE WASTE

Waste Code: D003
Waste Description: REACTIVE WASTE

Waste Code: D010
Waste Description: SELENIUM

Waste Code: F002
Waste Description: THE FOLLOWING SPENT HALOGENATED SOLVENTS: TETRACHLOROETHYLENE, METHYLENE CHLORIDE, TRICHLOROETHYLENE, 1,1,1-TRICHLOROETHANE, CHLOROBENZENE, 1,1,2-TRICHLORO-1,2,2-TRIFLUOROETHANE, ORTHO-DICHLOROBENZENE, TRICHLOROFLUOROMETHANE, AND 1,1,2, TRICHLOROETHANE; ALL SPENT SOLVENT MIXTURES/BLENDS CONTAINING, BEFORE USE, A TOTAL OF TEN PERCENT OR MORE (BY VOLUME) OF ONE OR MORE OF THE ABOVE HALOGENATED SOLVENTS OR THOSE SOLVENTS LISTED IN F001, F004, AND F005; AND STILL BOTTOMS FROM THE RECOVERY OF THESE SPENT SOLVENTS AND SPENT SOLVENT MIXTURES.

Waste Code: F003
Waste Description: THE FOLLOWING SPENT NONHALOGENATED SOLVENTS: XYLENE, ACETONE, ETHYL ACETATE, ETHYL BENZENE, ETHYL ETHER, METHYL ISOBUTYL KETONE, N-BUTYL ALCOHOL, CYCLOHEXANONE, AND METHANOL; ALL SPENT SOLVENT MIXTURES/BLENDS CONTAINING, BEFORE USE, ONLY THE ABOVE SPENT NONHALOGENATED SOLVENTS; AND ALL SPENT SOLVENT MIXTURES/BLENDS CONTAINING, BEFORE USE, ONE OR MORE OF THE ABOVE NONHALOGENATED SOLVENTS, AND A TOTAL OF TEN PERCENT OR MORE (BY VOLUME) OF ONE OR MORE OF THOSE SOLVENTS LISTED IN F001, F002, F004, AND F005; AND STILL BOTTOMS FROM THE RECOVERY OF THESE SPENT SOLVENTS AND SPENT SOLVENT MIXTURES.

Map ID
Direction
Distance
Elevation

MAP FINDINGS

Site

Database(s)

EDR ID Number
EPA ID Number

NURIX THERAPEUTICS INC (Continued)

1019899704

Waste Code: P068
Waste Description: HYDRAZINE, METHYL- (OR) METHYL HYDRAZINE

Handler - Owner Operator:

Owner/Operator Indicator: Owner
Owner/Operator Name: ALEXANDRIA REAL ESTATE EQUITIES
Legal Status: Private
Date Became Current: 20060802
Date Ended Current: Not reported
Owner/Operator Address: 1700 OWENS STREET STE 205
Owner/Operator City,State,Zip: SAN FRANCISCO, CA 94158
Owner/Operator Telephone: 415-554-8844
Owner/Operator Telephone Ext: Not reported
Owner/Operator Fax: Not reported
Owner/Operator Email: JROBINSON@NURIX-INC.COM

Owner/Operator Indicator: Owner
Owner/Operator Name: ALEXANDRIA REALESTATE EQUITIER
Legal Status: Private
Date Became Current: 20060806
Date Ended Current: Not reported
Owner/Operator Address: 1700 OWENS ST STE 595
Owner/Operator City,State,Zip: SAN FRANCISCO, CA 94158
Owner/Operator Telephone: 415-554-8844
Owner/Operator Telephone Ext: Not reported
Owner/Operator Fax: Not reported
Owner/Operator Email: Not reported

Owner/Operator Indicator: Operator
Owner/Operator Name: NURIX THERAPEUTICS INC
Legal Status: Private
Date Became Current: 20120501
Date Ended Current: Not reported
Owner/Operator Address: 1700 OWENS STREET STE 205
Owner/Operator City,State,Zip: SAN FRANCISCO, CA 94158
Owner/Operator Telephone: 415-872-7368
Owner/Operator Telephone Ext: Not reported
Owner/Operator Fax: 415-525-4000
Owner/Operator Email: JROBINSON@NURIX-INC.COM

Owner/Operator Indicator: Owner
Owner/Operator Name: ALEXANDRIA REAL ESTATE EQUITIES
Legal Status: Private
Date Became Current: 20060802
Date Ended Current: Not reported
Owner/Operator Address: 1700 OWENS STREET STE 205
Owner/Operator City,State,Zip: SAN FRANCISCO, CA 94158
Owner/Operator Telephone: 415-554-8844
Owner/Operator Telephone Ext: Not reported
Owner/Operator Fax: Not reported
Owner/Operator Email: JROBINSON@NURIX-INC.COM

Owner/Operator Indicator: Owner
Owner/Operator Name: ALEXANDRIA REAL ESTATE EQUITIES
Legal Status: Private
Date Became Current: 20060802
Date Ended Current: Not reported

Map ID
Direction
Distance
Elevation

MAP FINDINGS

Site

Database(s)

EDR ID Number
EPA ID Number

NURIX THERAPEUTICS INC (Continued)

1019899704

Owner/Operator Address: 1700 OWENS STREET STE 205
Owner/Operator City,State,Zip: SAN FRANCISCO, CA 94158
Owner/Operator Telephone: 415-554-8844
Owner/Operator Telephone Ext: Not reported
Owner/Operator Fax: Not reported
Owner/Operator Email: JROBINSON@NURIX-INC.COM

Owner/Operator Indicator: Operator
Owner/Operator Name: NURIX INC
Legal Status: Private
Date Became Current: 20120501
Date Ended Current: Not reported
Owner/Operator Address: Not reported
Owner/Operator City,State,Zip: Not reported
Owner/Operator Telephone: Not reported
Owner/Operator Telephone Ext: Not reported
Owner/Operator Fax: Not reported
Owner/Operator Email: Not reported

Owner/Operator Indicator: Operator
Owner/Operator Name: NURIX, INC
Legal Status: Private
Date Became Current: 20120501
Date Ended Current: Not reported
Owner/Operator Address: 1700 OWENS STREET STE 205
Owner/Operator City,State,Zip: SAN FRANCISCO, CA 94158
Owner/Operator Telephone: 415-872-7368
Owner/Operator Telephone Ext: Not reported
Owner/Operator Fax: 415-525-4000
Owner/Operator Email: JROBINSON@NURIX-INC.COM

Owner/Operator Indicator: Operator
Owner/Operator Name: NURIX THERAPEUTICS INC
Legal Status: Private
Date Became Current: 20120501
Date Ended Current: Not reported
Owner/Operator Address: 1700 OWENS STREET STE 205
Owner/Operator City,State,Zip: SAN FRANCISCO, CA 94158
Owner/Operator Telephone: 415-872-7368
Owner/Operator Telephone Ext: Not reported
Owner/Operator Fax: 415-525-4000
Owner/Operator Email: JROBINSON@NURIX-INC.COM

Owner/Operator Indicator: Operator
Owner/Operator Name: NURIX THERAPEUTICS INC
Legal Status: Private
Date Became Current: 20120501
Date Ended Current: Not reported
Owner/Operator Address: 1700 OWENS STREET STE 205
Owner/Operator City,State,Zip: SAN FRANCISCO, CA 94158
Owner/Operator Telephone: 415-872-7368
Owner/Operator Telephone Ext: Not reported
Owner/Operator Fax: 415-525-4000
Owner/Operator Email: JROBINSON@NURIX-INC.COM

Owner/Operator Indicator: Owner
Owner/Operator Name: ALEXANDRIA REAL ESTATE EQUITIES

Map ID
Direction
Distance
Elevation

MAP FINDINGS

Site

Database(s)

EDR ID Number
EPA ID Number

NURIX THERAPEUTICS INC (Continued)

1019899704

Legal Status: Private
Date Became Current: 20060802
Date Ended Current: Not reported
Owner/Operator Address: 1700 OWENS STREET STE 205
Owner/Operator City,State,Zip: SAN FRANCISCO, CA 94158
Owner/Operator Telephone: 415-554-8844
Owner/Operator Telephone Ext: Not reported
Owner/Operator Fax: Not reported
Owner/Operator Email: JROBINSON@NURIX-INC.COM

Historic Generators:

Receive Date: 20180215
Handler Name: NURIX INC
Federal Waste Generator Description: Large Quantity Generator
State District Owner: Not reported
Large Quantity Handler of Universal Waste: No
Recognized Trader Importer: No
Recognized Trader Exporter: No
Spent Lead Acid Battery Importer: No
Spent Lead Acid Battery Exporter: No
Current Record: No
Non Storage Recycler Activity: No
Electronic Manifest Broker: No

Receive Date: 20200331
Handler Name: NURIX THERAPEUTICS INC
Federal Waste Generator Description: Large Quantity Generator
State District Owner: Not reported
Large Quantity Handler of Universal Waste: No
Recognized Trader Importer: No
Recognized Trader Exporter: No
Spent Lead Acid Battery Importer: No
Spent Lead Acid Battery Exporter: No
Current Record: No
Non Storage Recycler Activity: No
Electronic Manifest Broker: No

Receive Date: 20220124
Handler Name: NURIX THERAPEUTICS INC
Federal Waste Generator Description: Large Quantity Generator
State District Owner: Not reported
Large Quantity Handler of Universal Waste: No
Recognized Trader Importer: No
Recognized Trader Exporter: No
Spent Lead Acid Battery Importer: No
Spent Lead Acid Battery Exporter: No
Current Record: Yes
Non Storage Recycler Activity: No
Electronic Manifest Broker: No

Receive Date: 20161021
Handler Name: NURIX INC
Federal Waste Generator Description: Small Quantity Generator
State District Owner: Not reported
Large Quantity Handler of Universal Waste: No
Recognized Trader Importer: No
Recognized Trader Exporter: No

Map ID
Direction
Distance
Elevation

MAP FINDINGS

Site

Database(s)

EDR ID Number
EPA ID Number

NURIX THERAPEUTICS INC (Continued)

1019899704

Spent Lead Acid Battery Importer: No
Spent Lead Acid Battery Exporter: No
Current Record: No
Non Storage Recycler Activity: Not reported
Electronic Manifest Broker: Not reported

Receive Date: 20190125
Handler Name: NURIX THERAPEUTICS INC
Federal Waste Generator Description: Large Quantity Generator
State District Owner: Not reported
Large Quantity Handler of Universal Waste: No
Recognized Trader Importer: No
Recognized Trader Exporter: No
Spent Lead Acid Battery Importer: No
Spent Lead Acid Battery Exporter: No
Current Record: No
Non Storage Recycler Activity: No
Electronic Manifest Broker: No

List of NAICS Codes and Descriptions:

NAICS Code: 541711
NAICS Description: RESEARCH AND DEVELOPMENT IN BIOTECHNOLOGY

NAICS Code: 541714
NAICS Description: RESEARCH AND DEVELOPMENT IN BIOTECHNOLOGY (EXCEPT NANOBIOLOGY)

Facility Has Received Notices of Violation:

Found Violation: No
Agency Which Determined Violation: Not reported
Violation Short Description: Not reported
Date Violation was Determined: Not reported
Actual Return to Compliance Date: Not reported
Return to Compliance Qualifier: Not reported
Violation Responsible Agency: Not reported
Scheduled Compliance Date: Not reported
Enforcement Identifier: Not reported
Date of Enforcement Action: Not reported
Enforcement Responsible Agency: Not reported
Enforcement Docket Number: Not reported
Enforcement Attorney: Not reported
Corrective Action Component: Not reported
Appeal Initiated Date: Not reported
Appeal Resolution Date: Not reported
Disposition Status Date: Not reported
Disposition Status: Not reported
Disposition Status Description: Not reported
Consent/Final Order Sequence Number: Not reported
Consent/Final Order Respondent Name: Not reported
Consent/Final Order Lead Agency: Not reported
Enforcement Type: Not reported
Enforcement Responsible Person: Not reported
Enforcement Responsible Sub-Organization: Not reported
SEP Sequence Number: Not reported
SEP Expenditure Amount: Not reported
SEP Scheduled Completion Date: Not reported
SEP Actual Date: Not reported

Map ID
 Direction
 Distance
 Elevation

MAP FINDINGS

Site

Database(s)

EDR ID Number
 EPA ID Number

NURIX THERAPEUTICS INC (Continued)

1019899704

SEP Defaulted Date: Not reported
 SEP Type: Not reported
 SEP Type Description: Not reported
 Proposed Amount: Not reported
 Final Monetary Amount: Not reported
 Paid Amount: Not reported
 Final Count: Not reported
 Final Amount: Not reported

Evaluation Action Summary:

Evaluation Date: 20201117
 Evaluation Responsible Agency: State
 Found Violation: No
 Evaluation Type Description: COMPLIANCE EVALUATION INSPECTION ON-SITE
 Evaluation Responsible Person Identifier: CUPA
 Evaluation Responsible Sub-Organization: Not reported
 Actual Return to Compliance Date: Not reported
 Scheduled Compliance Date: Not reported
 Date of Request: Not reported
 Date Response Received: Not reported
 Request Agency: Not reported
 Former Citation: Not reported

**U138
 North
 1/8-1/4
 0.209 mi.
 1103 ft.**

**SF VA MEDICAL CENTER MISSION BAY RESEARCH CENTER
 1700 OWENS ST FL 3&4
 SAN FRANCISCO, CA 94158
 Site 18 of 19 in cluster U**

**CERS HAZ WASTE S121746735
 CERS N/A**

**Relative:
 Lower
 Actual:
 13 ft.**

CERS HAZ WASTE:
 Name: SF VA MEDICAL CENTER MISSION BAY RESEARCH CENTER
 Address: 1700 OWENS ST FL 3&4
 City,State,Zip: SAN FRANCISCO, CA 94158
 Site ID: 152639
 CERS ID: 10407619
 CERS Description: Hazardous Waste Generator

CERS:
 Name: SF VA MEDICAL CENTER MISSION BAY RESEARCH CENTER
 Address: 1700 OWENS ST FL 3&4
 City,State,Zip: SAN FRANCISCO, CA 94158
 Site ID: 152639
 CERS ID: 10407619
 CERS Description: Chemical Storage Facilities

Violations:
 Site ID: 152639
 Site Name: SF VA Medical Center Mission Bay Research Center
 Violation Date: 08-25-2021
 Citation: HSC 6.95 25508(a)(3) - California Health and Safety Code, Chapter 6.95, Section(s) 25508(a)(3)
 Violation Description: Failure to complete and electronically submit hazardous material inventory information for all reportable hazardous materials on site at or above reportable quantities.
 Violation Notes: Not reported
 Violation Division: San Francisco City & County Public Health Dept

Map ID
Direction
Distance
Elevation

MAP FINDINGS

Site

Database(s)

EDR ID Number
EPA ID Number

SF VA MEDICAL CENTER MISSION BAY RESEARCH CENTER (Continued)

S121746735

Violation Program: HMRRP
Violation Source: CERS,

Site ID: 152639
Site Name: SF VA Medical Center Mission Bay Research Center
Violation Date: 08-25-2021
Citation: HSC 6.95 25508(a)(3) - California Health and Safety Code, Chapter 6.95, Section(s) 25508(a)(3)
Violation Description: Failure to complete and electronically submit a site map with all required content.
Violation Notes: Not reported
Violation Division: San Francisco City & County Public Health Dept
Violation Program: HMRRP
Violation Source: CERS,

Site ID: 152639
Site Name: SF VA Medical Center Mission Bay Research Center
Violation Date: 02-19-2014
Citation: HSC 6.95 25504(a) - California Health and Safety Code, Chapter 6.95, Section(s) 25504(a)
Violation Description: Failure to complete and/or submit hazardous material inventory forms for all reportable hazardous materials on site.
Violation Notes: Returned to compliance on 02/28/2014.
Violation Division: San Francisco City & County Public Health Dept
Violation Program: HMRRP
Violation Source: CERS,

Site ID: 152639
Site Name: SF VA Medical Center Mission Bay Research Center
Violation Date: 08-25-2021
Citation: 22 CCR 12 66262.34(e) - California Code of Regulations, Title 22, Chapter 12, Section(s) 66262.34(e)
Violation Description: Failure to meet the following conditions of satellite accumulation regulations: Accumulate up to 55 gallons of hazardous waste or one quart of acute hazardous waste at or near the initial point of accumulation which was under the control of the operator. Total time hazardous waste can be accumulated onsite in any generator accumulation area is one year, i.e., the combined accumulation time at a satellite accumulation point and at a 90/180/270 accumulation area (depending on size of generator and distance transported), whichever comes first. The generator complies with section 66265.171, 66265.172, and 66265.173(a). The container must be clearly marked with the initial date that hazardous waste is first placed in the container and labelled with the words Hazardous Waste including specified information. Container must be labelled with the date the satellite accumulation limit is reached and moved within three days after reaching the 55 gallon (or one quart) limit to a 90 day accumulation area 55 gallons (or one quart of acute hazardous waste) of waste per process may be accumulated
Violation Notes: Not reported
Violation Division: San Francisco City & County Public Health Dept
Violation Program: HW
Violation Source: CERS,

Site ID: 152639
Site Name: SF VA Medical Center Mission Bay Research Center
Violation Date: 08-25-2021

Map ID
Direction
Distance
Elevation

MAP FINDINGS

Site

Database(s)

EDR ID Number
EPA ID Number

SF VA MEDICAL CENTER MISSION BAY RESEARCH CENTER (Continued)

S121746735

Citation: Un-Specified
Violation Description: Business Plan Program - Operations/Maintenance - General Local Ordinance
Violation Notes: Returned to compliance on 08/25/2021.
Violation Division: San Francisco City & County Public Health Dept
Violation Program: HMRRP
Violation Source: CERS,

Site ID: 152639
Site Name: SF VA Medical Center Mission Bay Research Center
Violation Date: 05-09-2018
Citation: HSC 6.95 25508(a)(1) - California Health and Safety Code, Chapter 6.95, Section(s) 25508(a)(1)
Violation Description: Failure to complete and electronically submit hazardous material inventory information for all reportable hazardous materials on site at or above reportable quantities.
Violation Notes: Returned to compliance on 11/15/2018.
Violation Division: San Francisco City & County Public Health Dept
Violation Program: HMRRP
Violation Source: CERS,

Site ID: 152639
Site Name: SF VA Medical Center Mission Bay Research Center
Violation Date: 05-09-2018
Citation: HSC 6.95 25508(a)(1) - California Health and Safety Code, Chapter 6.95, Section(s) 25508(a)(1)
Violation Description: Failure to complete and electronically submit a site map with all required content.
Violation Notes: Returned to compliance on 11/15/2018.
Violation Division: San Francisco City & County Public Health Dept
Violation Program: HMRRP
Violation Source: CERS,

Evaluation:
Eval General Type: Compliance Evaluation Inspection
Eval Date: 02-19-2014
Violations Found: No
Eval Type: Routine done by local agency
Eval Notes: Not reported
Eval Division: San Francisco City & County Public Health Dept
Eval Program: HW
Eval Source: CERS,

Eval General Type: Compliance Evaluation Inspection
Eval Date: 05-09-2018
Violations Found: Yes
Eval Type: Routine done by local agency
Eval Notes: Not reported
Eval Division: San Francisco City & County Public Health Dept
Eval Program: HMRRP
Eval Source: CERS,

Eval General Type: Compliance Evaluation Inspection
Eval Date: 08-25-2021
Violations Found: Yes
Eval Type: Routine done by local agency
Eval Notes: Not reported

Map ID
Direction
Distance
Elevation

MAP FINDINGS

Site

Database(s)

EDR ID Number
EPA ID Number

SF VA MEDICAL CENTER MISSION BAY RESEARCH CENTER (Continued)

S121746735

Eval Division: San Francisco City & County Public Health Dept
Eval Program: HW
Eval Source: CERS,

Eval General Type: Compliance Evaluation Inspection
Eval Date: 02-19-2014
Violations Found: Yes
Eval Type: Routine done by local agency

Eval Notes: Not reported
Eval Division: San Francisco City & County Public Health Dept
Eval Program: HMRRP
Eval Source: CERS,

Eval General Type: Compliance Evaluation Inspection
Eval Date: 05-09-2018
Violations Found: No
Eval Type: Routine done by local agency
Eval Notes: Not reported
Eval Division: San Francisco City & County Public Health Dept
Eval Program: HW
Eval Source: CERS,

Eval General Type: Other/Unknown
Eval Date: 06-08-2017
Violations Found: No
Eval Type: Other, not routine, done by local agency
Eval Notes: Not reported
Eval Division: San Francisco City & County Public Health Dept
Eval Program: HMRRP
Eval Source: CERS,

Eval General Type: Compliance Evaluation Inspection
Eval Date: 08-25-2021
Violations Found: Yes
Eval Type: Routine done by local agency
Eval Notes: Not reported
Eval Division: San Francisco City & County Public Health Dept
Eval Program: HMRRP
Eval Source: CERS,

Affiliation:

Affiliation Type Desc: CUPA District
Entity Name: San Francisco City & County Public Health Departme
Entity Title: Not reported
Affiliation Address: 49 South Van Ness Avenue, Suite 600
Affiliation City: San Francisco
Affiliation State: CA
Affiliation Country: Not reported
Affiliation Zip: 94103
Affiliation Phone: (415) 252-3800,

Affiliation Type Desc: Identification Signer
Entity Name: Dickson K. Yee
Entity Title: GEMS Program Manager
Affiliation Address: Not reported
Affiliation City: Not reported
Affiliation State: Not reported

Map ID
Direction
Distance
Elevation

MAP FINDINGS

Site

Database(s)

EDR ID Number
EPA ID Number

SF VA MEDICAL CENTER MISSION BAY RESEARCH CENTER (Continued)

S121746735

Affiliation Country: Not reported
Affiliation Zip: Not reported
Affiliation Phone: ,

Affiliation Type Desc: Document Preparer
Entity Name: Dickson K. Yee
Entity Title: Not reported
Affiliation Address: Not reported
Affiliation City: Not reported
Affiliation State: Not reported
Affiliation Country: Not reported
Affiliation Zip: Not reported
Affiliation Phone: ,

Affiliation Type Desc: Environmental Contact
Entity Name: Dickson Yee
Entity Title: Not reported
Affiliation Address: 4150 Clement St.
Affiliation City: San Francisco
Affiliation State: CA
Affiliation Country: Not reported
Affiliation Zip: 94121
Affiliation Phone: ,

Affiliation Type Desc: Facility Mailing Address
Entity Name: Mailing Address
Entity Title: Not reported
Affiliation Address: 4150 Clement Street (EH&S/001ES)
Affiliation City: San Francisco
Affiliation State: CA
Affiliation Country: Not reported
Affiliation Zip: 94121
Affiliation Phone: ,

Affiliation Type Desc: Legal Owner
Entity Name: SF VA Medical Center
Entity Title: Not reported
Affiliation Address: 4150 Clement Street
Affiliation City: San Francisco
Affiliation State: CA
Affiliation Country: United States
Affiliation Zip: 94121
Affiliation Phone: (415) 221-4810,

Affiliation Type Desc: Parent Corporation
Entity Name: US DEPT VETERANS AFFAIRS MED CTR
Entity Title: Not reported
Affiliation Address: Not reported
Affiliation City: Not reported
Affiliation State: Not reported
Affiliation Country: Not reported
Affiliation Zip: Not reported
Affiliation Phone: ,

MAP FINDINGS

Map ID
Direction
Distance
Elevation

Site

Database(s)

EDR ID Number
EPA ID Number

139
SE
1/8-1/4
0.209 mi.
1105 ft.

MISSION-701
701 MINNESOTA ST
SAN FRANCISCO, CA

UST U004003803
N/A

Relative:
Higher

SAN FRANCISCO CO. UST:

Actual:
39 ft.

Name:	MISSION-701	
Address:	701 MINNESOTA ST	
Facility ID:	24835	
Facility Status:	Not reported	
Number Of Tanks:	Not reported	
Owner/Operator Name:	Not reported	
Owner/Operator Title:	Not reported	
Owner Name:	Not reported	
Care Of Addr:	Not reported	
2nd Care Of Add:	Not reported	
Mailing Address:	Not reported	
Mailing City,St,Zip:	Not reported	
Permit Number:	Not reported	
Permit Approved By:	Not reported	
Permit Expiration Date:	Not reported	
Applications:	Not reported	
Application Date:	7/17/1992	
Application Name:	Not reported	
Action Type:	Not reported	
Yr Spill/Overfill Installed1:	Not reported	
Yr Spill/Overfill Installed2:	Not reported	
Yr Spill/Overfill Installed3:	Not reported	
Tank ID:	Not reported	
Tank Test:	Not reported	
Local Tank Id:	Not reported	
Tank Manufacturer:	Not reported	
Compartmentalized Tank:	Not reported	
# Of Tank Compartments:	Not reported	
Date Tank Installed:	Not reported	
Tank Capacity:	Not reported	
Additional Desc:	Not reported	
Tank Use:	Not reported	
Petroleum Type:	Not reported	
Common Name:	Not reported	
Case Number:	Not reported	
Type Of Tank:	Not reported	
Primary Tank Material:	Not reported	
Secondary Tank Material:	Not reported	
Tank Interior Lining:	Not reported	
Date Interior Lining Install:	Not reported	
Date Closed:	Not reported	
UST Close ID:	1036	
Type Of Spill Protection:	Not reported	
Date Alarm Overfill Protection Installed:	Not reported	Not reported
Date Ball Float Overfill Protection Installed:	Not reported	Not reported
Date Fill Tube Shut Overfill Protection Installed:	Not reported	Not reported
Overfill Protection Exempt:	Not reported	Not reported
Othr Tnk Corrosive Prtctn:	Not reported	Not reported
Date Corrosive Prtctn Install:	Not reported	Not reported
Tank Leak Detection (single walled):	Not reported	Not reported
Tank Leak Detection (double wall):	Not reported	Not reported

Map ID
Direction
Distance
Elevation

MAP FINDINGS

Site

Database(s)

EDR ID Number
EPA ID Number

MISSION-701 (Continued)

U004003803

Estimated Date Last Used:	Not reported
Estimated Qty Of Substance Remaining:	Not reported
Tank Filled With Inert Material:	Not reported
Piping System Type (Underground):	Not reported
Piping System Type (Aboveground):	Not reported
Piping Construction (Underground):	Not reported
Piping Manufacturer (Underground):	Not reported
Piping Construction (Aboveground):	Not reported
Piping Manufacturer (Aboveground):	Not reported
Piping Material & Corrosion Protection (Underground):	Not reported
Piping Material & Corrosion Protection (Aboveground):	Not reported
Piping Leak Detection (Undrgrnd - Single Wall):	Not reported
Piping Leak Detection (2nd Contained):	Not reported
Piping Leak Detection (Emrgncy Gnrtrs):	Not reported
Pipe Integrity Test, Underground:	Not reported
Piping Leak Detection (Aboveground - Single Wall):	Not reported
Piping Leak Detection (Underground - 2nd Contained):	Not reported
Piping Leak Detection Underground (Emrgncy Gnrtrs):	Not reported
Pipe Integrity Test, Aboveground:	Not reported
Date Dispenser Containment Installed:	Not reported
Dispenser Containment Type:	Not reported
Date Certified (Tank Unit):	Not reported
Certified Date:	Not reported
Last Annual Monitoring Cert:	Not reported
2nd Containment Test:	Not reported
Spill Containment Present:	Not reported
Drop Tube Present:	Not reported
Striker Plate Present:	Not reported
Alarm Present:	Not reported
Ball Float Present:	Not reported
Fill Tube Present:	Not reported
Other Tank Leak Detection Present:	Not reported
Permit Status:	Not reported

Tank ID:	Not reported
Tank Test:	Not reported
Local Tank Id:	Not reported
Tank Manufacturer:	Not reported
Compartmentalized Tank:	Not reported
# Of Tank Compartments:	Not reported
Date Tank Installed:	Not reported
Tank Capacity:	Not reported
Additional Desc:	Not reported
Tank Use:	Not reported
Petroleum Type:	Not reported
Common Name:	Not reported
Case Number:	Not reported
Type Of Tank:	Not reported
Primary Tank Material:	Not reported
Secondary Tank Material:	Not reported
Tank Interior Lining:	Not reported
Date Interior Lining Install:	Not reported
Date Closed:	10/27/1992
UST Close ID:	1132
Type Of Spill Protection:	Not reported
Date Alarm Overfill Protection Installed:	Not reported

Map ID
 Direction
 Distance
 Elevation

MAP FINDINGS

Site

Database(s)

EDR ID Number
 EPA ID Number

MISSION-701 (Continued)

U004003803

Date Ball Float Overfill Protection Installed:	Not reported
Date Fill Tube Shut Overfill Protection Installed:	Not reported
Overfill Protection Exempt:	Not reported
Othr Tnk Corrosive Prtctn:	Not reported
Date Corrosive Prtctn Install:	Not reported
Tank Leak Detection (single walled):	Not reported
Tank Leak Detection (double wall):	Not reported
Estimated Date Last Used:	Not reported
Estimated Qty Of Substance Remaining:	Not reported
Tank Filled With Inert Material:	Not reported
Piping System Type (Underground):	Not reported
Piping System Type (Aboveground):	Not reported
Piping Construction (Underground):	Not reported
Piping Manufacturer (Underground):	Not reported
Piping Construction (Aboveground):	Not reported
Piping Manufacturer (Aboveground):	Not reported
Piping Material & Corrosion Protection (Underground):	Not reported
Piping Material & Corrosion Protection (Aboveground):	Not reported
Piping Leak Detection (Undrgrnd - Single Wall):	Not reported
Piping Leak Detection (2nd Contained):	Not reported
Piping Leak Detection (Emrgncy Gnrtrs):	Not reported
Pipe Integrity Test, Underground:	Not reported
Piping Leak Detection (Aboveground - Single Wall):	Not reported
Piping Leak Detection (Underground - 2nd Contained):	Not reported
Piping Leak Detection Underground (Emrgncy Gnrtrs):	Not reported
Pipe Integrity Test, Aboveground:	Not reported
Date Dispenser Containment Installed:	Not reported
Dispenser Containment Type:	Not reported
Date Certified (Tank Unit):	Not reported
Certified Date:	1/15/1993
Last Annual Monitoring Cert:	Not reported
2nd Containment Test:	Not reported
Spill Containment Present:	Not reported
Drop Tube Present:	Not reported
Striker Plate Present:	Not reported
Alarm Present:	Not reported
Ball Float Present:	Not reported
Fill Tube Present:	Not reported
Other Tank Leak Detection Present:	Not reported
Permit Status:	Not reported

Y140
WNW
1/8-1/4
0.212 mi.
1119 ft.

DESMOTO - SPORT
1310 17TH ST
SAN FRANCISCO, CA 94107
Site 1 of 7 in cluster Y

CERS HAZ WASTE **S123098081**
CERS **N/A**

Relative:
Lower
Actual:
21 ft.

CERS HAZ WASTE:	
Name:	DESMOTO - SPORT
Address:	1310 17TH ST
City,State,Zip:	SAN FRANCISCO, CA 94107
Site ID:	170535
CERS ID:	10175247
CERS Description:	Hazardous Waste Generator

CERS:
 Name: DESMOTO - SPORT

Map ID
Direction
Distance
Elevation

MAP FINDINGS

Site

Database(s)

EDR ID Number
EPA ID Number

DESMOTO - SPORT (Continued)

S123098081

Address: 1310 17TH ST
City,State,Zip: SAN FRANCISCO, CA 94107
Site ID: 170535
CERS ID: 10175247
CERS Description: Chemical Storage Facilities

Violations:

Site ID: 170535
Site Name: Desmoto - Sport
Violation Date: 07-05-2017
Citation: Un-Specified
Violation Description: Business Plan Program - Administration/Documentation - General Local Ordinance
Violation Notes: Returned to compliance on 07/31/2017.
Violation Division: San Francisco City & County Public Health Dept
Violation Program: HMRRP
Violation Source: CERS,

Site ID: 170535
Site Name: Desmoto - Sport
Violation Date: 06-26-2015
Citation: 22 CCR 15 66265.51 - California Code of Regulations, Title 22, Chapter 15, Section(s) 66265.51
Violation Description: Failure to prepare and implement a Contingency Plan to minimize human hazards or threat to the environment and to carry out the provisions of the plan whenever there is a fire, explosion, or any unplanned sudden or non-sudden release of hazardous waste or hazardous waste constituents which could threaten human health or the environment.
Violation Notes: Returned to compliance on 07/28/2015.
Violation Division: San Francisco City & County Public Health Dept
Violation Program: HW
Violation Source: CERS,

Site ID: 170535
Site Name: Desmoto - Sport
Violation Date: 06-26-2015
Citation: HSC 6.95 25508.1(f) - California Health and Safety Code, Chapter 6.95, Section(s) 25508.1(f)
Violation Description: Failure to electronically update the business plan within 30 days of a substantial change.
Violation Notes: Returned to compliance on 07/28/2015.
Violation Division: San Francisco City & County Public Health Dept
Violation Program: HMRRP
Violation Source: CERS,

Site ID: 170535
Site Name: Desmoto - Sport
Violation Date: 07-05-2017
Citation: HSC 6.95 25508(a)(1) - California Health and Safety Code, Chapter 6.95, Section(s) 25508(a)(1)
Violation Description: Failure to annually review and electronically certify that the business plan is complete and accurate on or before the annual due date.
Violation Notes: Returned to compliance on 07/31/2017.
Violation Division: San Francisco City & County Public Health Dept
Violation Program: HMRRP
Violation Source: CERS,

Map ID
Direction
Distance
Elevation

MAP FINDINGS

Site

Database(s)

EDR ID Number
EPA ID Number

DESMOTO - SPORT (Continued)

S123098081

Site ID: 170535
Site Name: Desmoto - Sport
Violation Date: 06-26-2015
Citation: HSC 6.95 25508(a)(1) - California Health and Safety Code, Chapter 6.95, Section(s) 25508(a)(1)
Violation Description: Failure to establish and electronically submit an adequate training program in safety procedures in the event of a release or threatened release of a hazardous material.
Violation Notes: Returned to compliance on 07/28/2015.
Violation Division: San Francisco City & County Public Health Dept
Violation Program: HMRRP
Violation Source: CERS,

Site ID: 170535
Site Name: Desmoto - Sport
Violation Date: 06-26-2015
Citation: HSC 6.95 25508.2 - California Health and Safety Code, Chapter 6.95, Section(s) 25508.2
Violation Description: Failure to annually review and electronically certify that the business plan is complete, accurate, and up-to-date.
Violation Notes: Returned to compliance on 07/28/2015.
Violation Division: San Francisco City & County Public Health Dept
Violation Program: HMRRP
Violation Source: CERS,

Site ID: 170535
Site Name: Desmoto - Sport
Violation Date: 02-20-2014
Citation: 22 CCR 12 66262.12 - California Code of Regulations, Title 22, Chapter 12, Section(s) 66262.12
Violation Description: Failure to obtain and/or maintain an Active EPA ID.
Violation Notes: Returned to compliance on 03/11/2014.
Violation Division: San Francisco City & County Public Health Dept
Violation Program: HW
Violation Source: CERS,

Site ID: 170535
Site Name: Desmoto - Sport
Violation Date: 07-05-2017
Citation: 22 CCR 12 66262.12 - California Code of Regulations, Title 22, Chapter 12, Section(s) 66262.12
Violation Description: Failure to obtain an Identification Number prior to treating, storing, disposing of, transporting or offering for transportation any hazardous waste.
Violation Notes: Returned to compliance on 07/31/2017.
Violation Division: San Francisco City & County Public Health Dept
Violation Program: HW
Violation Source: CERS,

Site ID: 170535
Site Name: Desmoto - Sport
Violation Date: 09-17-2013
Citation: HSC 6.95 Multiple - California Health and Safety Code, Chapter 6.95, Section(s) Multiple
Violation Description: Business Plan Program - Administration/Documentation - General
Violation Notes: Returned to compliance on 04/14/2014.
Violation Division: San Francisco City & County Public Health Dept

Map ID
Direction
Distance
Elevation

MAP FINDINGS

Site

Database(s)

EDR ID Number
EPA ID Number

DESMOTO - SPORT (Continued)

S123098081

Violation Program: HMRRP
Violation Source: CERS,

Site ID: 170535
Site Name: Desmoto - Sport
Violation Date: 09-17-2013
Citation: HSC 6.95 25505(a) - California Health and Safety Code, Chapter 6.95, Section(s) 25505(a)
Violation Description: Owner/Operator failed to complete and/or submit a Hazardous Materials Business Plan when storing hazardous materials at or above the thresholds quantities of 55 gallons/500 lbs/200 cubic feet.
Violation Notes: Returned to compliance on 04/14/2014.
Violation Division: San Francisco City & County Public Health Dept
Violation Program: HMRRP
Violation Source: CERS,

Site ID: 170535
Site Name: Desmoto - Sport
Violation Date: 06-26-2015
Citation: 19 CCR 6.95 25508(a)(1) - California Code of Regulations, Title 19, Chapter 6.95, Section(s) 25508(a)(1)
Violation Description: Failure to complete and electronically submit the Business Activities Page and/or Business Owner Operator Identification Page.
Violation Notes: Returned to compliance on 07/28/2015.
Violation Division: San Francisco City & County Public Health Dept
Violation Program: HMRRP
Violation Source: CERS,

Evaluation:
Eval General Type: Compliance Evaluation Inspection
Eval Date: 02-20-2014
Violations Found: No
Eval Type: Routine done by local agency
Eval Notes: Not reported
Eval Division: San Francisco City & County Public Health Dept
Eval Program: HMRRP
Eval Source: CERS,

Eval General Type: Compliance Evaluation Inspection
Eval Date: 02-20-2014
Violations Found: Yes
Eval Type: Routine done by local agency
Eval Notes: Not reported
Eval Division: San Francisco City & County Public Health Dept
Eval Program: HW
Eval Source: CERS,

Eval General Type: Other/Unknown
Eval Date: 06-26-2015
Violations Found: Yes
Eval Type: Other, not routine, done by local agency
Eval Notes: Not reported
Eval Division: San Francisco City & County Public Health Dept
Eval Program: HW
Eval Source: CERS,

Eval General Type: Compliance Evaluation Inspection

Map ID
Direction
Distance
Elevation

MAP FINDINGS

Site

Database(s)

EDR ID Number
EPA ID Number

DESMOTO - SPORT (Continued)

S123098081

Eval Date: 07-18-2018
Violations Found: No
Eval Type: Routine done by local agency
Eval Notes: Not reported
Eval Division: San Francisco City & County Public Health Dept
Eval Program: HMRRP
Eval Source: CERS,

Eval General Type: Compliance Evaluation Inspection
Eval Date: 07-05-2017
Violations Found: Yes
Eval Type: Routine done by local agency
Eval Notes: Not reported
Eval Division: San Francisco City & County Public Health Dept
Eval Program: HW
Eval Source: CERS,

Eval General Type: Other/Unknown
Eval Date: 09-17-2013
Violations Found: Yes
Eval Type: Other, not routine, done by local agency
Eval Notes: Not reported
Eval Division: San Francisco City & County Public Health Dept
Eval Program: HMRRP
Eval Source: CERS,

Eval General Type: Compliance Evaluation Inspection
Eval Date: 09-21-2021
Violations Found: No
Eval Type: Routine done by local agency
Eval Notes: Not reported
Eval Division: San Francisco City & County Public Health Dept
Eval Program: HMRRP
Eval Source: CERS,

Eval General Type: Other/Unknown
Eval Date: 06-26-2015
Violations Found: Yes
Eval Type: Other, not routine, done by local agency
Eval Notes: Not reported
Eval Division: San Francisco City & County Public Health Dept
Eval Program: HMRRP
Eval Source: CERS,

Eval General Type: Compliance Evaluation Inspection
Eval Date: 07-05-2017
Violations Found: Yes
Eval Type: Routine done by local agency
Eval Notes: Not reported
Eval Division: San Francisco City & County Public Health Dept
Eval Program: HMRRP
Eval Source: CERS,

Eval General Type: Compliance Evaluation Inspection
Eval Date: 07-18-2018
Violations Found: No
Eval Type: Routine done by local agency

Map ID
Direction
Distance
Elevation

MAP FINDINGS

Site

Database(s)

EDR ID Number
EPA ID Number

DESMOTO - SPORT (Continued)

S123098081

Eval Notes: Not reported
Eval Division: San Francisco City & County Public Health Dept
Eval Program: HW
Eval Source: CERS,

Eval General Type: Compliance Evaluation Inspection
Eval Date: 09-21-2021
Violations Found: No
Eval Type: Routine done by local agency
Eval Notes: Not reported
Eval Division: San Francisco City & County Public Health Dept
Eval Program: HW
Eval Source: CERS,

Coordinates:
Site ID: 170535
Facility Name: Desmoto - Sport
Env Int Type Code: HWG
Program ID: 10175247
Coord Name: Not reported
Ref Point Type Desc: Center of a facility or station.,
Latitude: 37.765160
Longitude: -122.397020

Affiliation:
Affiliation Type Desc: Facility Mailing Address
Entity Name: Mailing Address
Entity Title: Not reported
Affiliation Address: 1310 17th St
Affiliation City: San Francisco
Affiliation State: CA
Affiliation Country: Not reported
Affiliation Zip: 94107
Affiliation Phone: ,

Affiliation Type Desc: Identification Signer
Entity Name: Scott Jenkins
Entity Title: owner
Affiliation Address: Not reported
Affiliation City: Not reported
Affiliation State: Not reported
Affiliation Country: Not reported
Affiliation Zip: Not reported
Affiliation Phone: ,

Affiliation Type Desc: Parent Corporation
Entity Name: DESMOTO SPORT
Entity Title: Not reported
Affiliation Address: Not reported
Affiliation City: Not reported
Affiliation State: Not reported
Affiliation Country: Not reported
Affiliation Zip: Not reported
Affiliation Phone: ,

Affiliation Type Desc: Legal Owner

Map ID
Direction
Distance
Elevation

MAP FINDINGS

Site

Database(s)

EDR ID Number
EPA ID Number

DESMOTO - SPORT (Continued)

S123098081

Entity Name: Scott Jenkins
Entity Title: Not reported
Affiliation Address: 1310 17th St
Affiliation City: San Francisco
Affiliation State: CA
Affiliation Country: United States
Affiliation Zip: 94107
Affiliation Phone: (415) 552-7729,

Affiliation Type Desc: Operator
Entity Name: Desmoto-Sport
Entity Title: Not reported
Affiliation Address: Not reported
Affiliation City: Not reported
Affiliation State: Not reported
Affiliation Country: Not reported
Affiliation Zip: Not reported
Affiliation Phone: (415) 552-7729,

Affiliation Type Desc: CUPA District
Entity Name: San Francisco City & County Public Health Departme
Entity Title: Not reported
Affiliation Address: 49 South Van Ness Avenue, Suite 600
Affiliation City: San Francisco
Affiliation State: CA
Affiliation Country: Not reported
Affiliation Zip: 94103
Affiliation Phone: (415) 252-3800,

Affiliation Type Desc: Document Preparer
Entity Name: Scott Jenkins
Entity Title: Not reported
Affiliation Address: Not reported
Affiliation City: Not reported
Affiliation State: Not reported
Affiliation Country: Not reported
Affiliation Zip: Not reported
Affiliation Phone: ,

Affiliation Type Desc: Environmental Contact
Entity Name: Scott Jenkins
Entity Title: Not reported
Affiliation Address: 1310 17th St
Affiliation City: San Francisco
Affiliation State: CA
Affiliation Country: Not reported
Affiliation Zip: 94115
Affiliation Phone: ,

Map ID
Direction
Distance
Elevation

MAP FINDINGS

Site

Database(s)

EDR ID Number
EPA ID Number

Y141
WNW
1/8-1/4
0.212 mi.
1119 ft.

DAYTONA MOTORS
1310 17TH ST
SAN FRANCISCO, CA 94107

CUPA Listings
HAZNET
HWTS

S113144876
N/A

Site 2 of 7 in cluster Y

Relative:
Lower
Actual:
21 ft.

CUPA SAN FRANCISCO CO:

Name: DESMOTO SPORT
Address: 1310 17TH ST
City,State,Zip: SAN FRANCISCO, CA 94107
Facility ID: 34590
Census Tract: 607
District: 1
Number of Tanks: 0

HAZNET:

Name: DAYTONA MOTORS
Address: 1310 17TH ST
Address 2: Not reported
City,State,Zip: SAN FRANCISCO, CA 94107
Contact: PAOLO FENILI
Telephone: 4154310840
Mailing Name: Not reported
Mailing Address: 1310 17TH ST

Year: 2006
Gepaid: CAL000312668
TSD EPA ID: CAD097030993
CA Waste Code: 134 - Aqueous solution with total organic residues less than 10 percent
Disposal Method: H141 - Storage, Bulking, And/Or Transfer Off Site--No Treatment/Reovery (H010-H129) Or (H131-H135)
Tons: 0.063

Additional Info:

Year: 2006
Gen EPA ID: CAL000312668

Shipment Date: 20061023
Creation Date: 3/30/2007 13:32:55
Receipt Date: 20061106
Manifest ID: 000322842JJK
Trans EPA ID: CAR000009910
Trans Name: CALIFORNIA ENVIRONMENTAL & LITHO
Trans 2 EPA ID: CAD028277036
Trans 2 Name: ASBURY ENVIRONMENTAL SERVICES
TSD EPA ID: CAD097030993
Trans Name: SIEMENS
TSD EPA ID: Not reported
TSD EPA Name: Not reported
Waste Code Description: 134 - Aqueous solution with <10% total organic residues
RCRA Code: Not reported
Meth Code: H141 - Storage, Bulking, And/Or Transfer Off Site--No Treatment/Reovery (H010-H129) Or (H131-H135)

Quantity Tons: 0.063
Waste Quantity: 15
Quantity Unit: G

Map ID
Direction
Distance
Elevation

MAP FINDINGS

Site

Database(s)

EDR ID Number
EPA ID Number

DAYTONA MOTORS (Continued)

S113144876

Additional Code 1: Not reported
Additional Code 2: Not reported
Additional Code 3: Not reported
Additional Code 4: Not reported
Additional Code 5: Not reported

HWTS:

Name: DAYTONA MOTORS
Address: 1310 17TH ST
Address 2: Not reported
City,State,Zip: SAN FRANCISCO, CA 94107
EPA ID: CAL000312668
Inactive Date: 06/30/2011
Create Date: 10/18/2006
Last Act Date: Not reported
Mailing Name: Not reported
Mailing Address: 1310 17TH ST
Mailing Address 2: Not reported
Mailing City,State,Zip: SAN FRANCISCO, CA 941070000
Owner Name: PAOLO FENILI
Owner Address: 40 OKFOLD ST
Owner Address 2: Not reported
Owner City,State,Zip: SAN FRANCISCO, CA 941340000
Contact Name: PAOLO FENILI
Contact Address: 1310 17TH ST
Contact Address 2: Not reported
City,State,Zip: SAN FRANCISCO, CA 941070000
Facility Status: Inactive
Facility Type: PERMANENT
Category: STATE
Latitude: 37.76518
Longitude: -122.396874

NAICS:

EPA ID: CAL000312668
Create Date: 2006-10-18 11:30:26.473
NAICS Code: 811111
NAICS Description: General Automotive Repair
Issued EPA ID Date: 2006-10-18 11:30:26.47300
Inactive Date: 2011-06-30 00:00:00
Facility Name: DAYTONA MOTORS
Facility Address: 1310 17TH ST
Facility Address 2: Not reported
Facility City: SAN FRANCISCO
Facility County: Not reported
Facility State: CA
Facility Zip: 94107

Name: DESMOTO-SPORT
Address: 1310 17TH ST
Address 2: Not reported
City,State,Zip: SAN FRANCISCO, CA 94107
EPA ID: CAL000437115
Inactive Date: Not reported
Create Date: 06/21/2018
Last Act Date: Not reported

Map ID
Direction
Distance
Elevation

MAP FINDINGS

Site

Database(s)

EDR ID Number
EPA ID Number

DAYTONA MOTORS (Continued)

S113144876

Mailing Name: Not reported
Mailing Address: 1310 17TH ST
Mailing Address 2: Not reported
Mailing City,State,Zip: SAN FRANCISCO, CA 941070000
Owner Name: SCOTT JENKINS
Owner Address: 1310 17TH ST
Owner Address 2: Not reported
Owner City,State,Zip: SAN FRANCISCO, CA 941070000
Contact Name: ROSE BOLLARD-JENKINS
Contact Address: 1310 17TH ST
Contact Address 2: Not reported
City,State,Zip: SAN FRANCISCO, CA 94107
Facility Status: Active
Facility Type: PERMANENT
Category: STATE
Latitude: 37.76519608
Longitude: -122.3969394

NAICS:

EPA ID: CAL000437115
Create Date: 2018-06-21 16:22:00.893
NAICS Code: 811121
NAICS Description: Automotive Body, Paint, and Interior Repair and Maintenance
Issued EPA ID Date: 2018-06-21 16:22:00.89300
Inactive Date: 2020-06-30 00:00:00
Facility Name: DESMOTO SPORT
Facility Address: 1310 17TH ST
Facility Address 2: Not reported
Facility City: SAN FRANCISCO
Facility County: Not reported
Facility State: CA
Facility Zip: 94107

Y142
WNW
1/8-1/4
0.212 mi.
1119 ft.

DESMOTO SPORT
1310 17TH ST
SAN FRANCISCO, CA 94107

RCRA NonGen / NLR 1024868510
CAL000437115

Site 3 of 7 in cluster Y

Relative:
Lower
Actual:
21 ft.

RCRA Listings:
Date Form Received by Agency: 20180621
Handler Name: DESMOTO SPORT
Handler Address: 1310 17TH ST
Handler City,State,Zip: SAN FRANCISCO, CA 94107
EPA ID: CAL000437115
Contact Name: SCOTT JENKINS
Contact Address: 1310 17TH ST
Contact City,State,Zip: SAN FRANCISCO, CA 94107
Contact Telephone: 415-552-7729
Contact Fax: 415-552-7794
Contact Email: INFO@DESMOTOSPORT.COM
Contact Title: Not reported
EPA Region: 09
Land Type: Not reported
Federal Waste Generator Description: Not a generator, verified
Non-Notifier: Not reported
Biennial Report Cycle: Not reported

Map ID
 Direction
 Distance
 Elevation

MAP FINDINGS

Site

Database(s)

EDR ID Number
 EPA ID Number

DESMOTO SPORT (Continued)

1024868510

Accessibility:		Not reported
Active Site Indicator:		Handler Activities
State District Owner:		Not reported
State District:		Not reported
Mailing Address:		1310 17TH ST
Mailing City, State, Zip:		SAN FRANCISCO, CA 94107
Owner Name:	SCOTT JENKINS	
Owner Type:		Other
Operator Name:	SCOTT JENKINS	
Operator Type:		Other
Short-Term Generator Activity:		No
Importer Activity:		No
Mixed Waste Generator:		No
Transporter Activity:		No
Transfer Facility Activity:		No
Recycler Activity with Storage:		No
Small Quantity On-Site Burner Exemption:		No
Smelting Melting and Refining Furnace Exemption:		No
Underground Injection Control:		No
Off-Site Waste Receipt:		No
Universal Waste Indicator:		Yes
Universal Waste Destination Facility:		Yes
Federal Universal Waste:		No
Active Site Fed-Reg Treatment Storage and Disposal Facility:		Not reported
Active Site Converter Treatment storage and Disposal Facility:		Not reported
Active Site State-Reg Treatment Storage and Disposal Facility:		Not reported
Active Site State-Reg Handler:		---
Federal Facility Indicator:		Not reported
Hazardous Secondary Material Indicator:		N
Sub-Part K Indicator:		Not reported
Commercial TSD Indicator:		No
Treatment Storage and Disposal Type:		Not reported
2018 GPRA Permit Baseline:		Not on the Baseline
2018 GPRA Renewals Baseline:		Not on the Baseline
Permit Renewals Workload Universe:		Not reported
Permit Workload Universe:		Not reported
Permit Progress Universe:		Not reported
Post-Closure Workload Universe:		Not reported
Closure Workload Universe:		Not reported
202 GPRA Corrective Action Baseline:		No
Corrective Action Workload Universe:		No
Subject to Corrective Action Universe:		No
Non-TSDs Where RCRA CA has Been Imposed Universe:		No
TSDs Potentially Subject to CA Under 3004 (u)/(v) Universe:		No
TSDs Only Subject to CA under Discretionary Auth Universe:		No
Corrective Action Priority Ranking:		No NCAPS ranking
Environmental Control Indicator:		No
Institutional Control Indicator:		No
Human Exposure Controls Indicator:		N/A
Groundwater Controls Indicator:		N/A
Operating TSDF Universe:		Not reported
Full Enforcement Universe:		Not reported
Significant Non-Complier Universe:		No
Unaddressed Significant Non-Complier Universe:		No
Addressed Significant Non-Complier Universe:		No
Significant Non-Complier With a Compliance Schedule Universe:		No
Financial Assurance Required:	Not reported	

Map ID
Direction
Distance
Elevation

MAP FINDINGS

Site

Database(s)

EDR ID Number
EPA ID Number

DESMOTO SPORT (Continued)

1024868510

Handler Date of Last Change: 20180907
Recognized Trader-Importer: No
Recognized Trader-Exporter: No
Importer of Spent Lead Acid Batteries: No
Exporter of Spent Lead Acid Batteries: No
Recycler Activity Without Storage: No
Manifest Broker: No
Sub-Part P Indicator: No

Handler - Owner Operator:

Owner/Operator Indicator: Owner
Owner/Operator Name: SCOTT JENKINS
Legal Status: Other
Date Became Current: Not reported
Date Ended Current: Not reported
Owner/Operator Address: 1310 17TH ST
Owner/Operator City,State,Zip: SAN FRANCISCO, CA 94107
Owner/Operator Telephone: 415-552-7729
Owner/Operator Telephone Ext: Not reported
Owner/Operator Fax: Not reported
Owner/Operator Email: Not reported

Owner/Operator Indicator: Operator
Owner/Operator Name: SCOTT JENKINS
Legal Status: Other
Date Became Current: Not reported
Date Ended Current: Not reported
Owner/Operator Address: 1310 17TH ST
Owner/Operator City,State,Zip: SAN FRANCISCO, CA 94107
Owner/Operator Telephone: 415-552-7729
Owner/Operator Telephone Ext: Not reported
Owner/Operator Fax: Not reported
Owner/Operator Email: Not reported

Historic Generators:

Receive Date: 20180621
Handler Name: DESMOTO SPORT
Federal Waste Generator Description: Not a generator, verified
State District Owner: Not reported
Large Quantity Handler of Universal Waste: No
Recognized Trader Importer: No
Recognized Trader Exporter: No
Spent Lead Acid Battery Importer: No
Spent Lead Acid Battery Exporter: No
Current Record: Yes
Non Storage Recycler Activity: Not reported
Electronic Manifest Broker: Not reported

List of NAICS Codes and Descriptions:

NAICS Code: 811121
NAICS Description: AUTOMOTIVE BODY, PAINT, AND INTERIOR REPAIR AND MAINTENANCE

Facility Has Received Notices of Violations:

Violations: No Violations Found

Map ID
 Direction
 Distance
 Elevation

MAP FINDINGS

Site

Database(s)

EDR ID Number
 EPA ID Number

DESMOTO SPORT (Continued)

1024868510

Evaluation Action Summary:
 Evaluations:

No Evaluations Found

Q143
WNW
1/8-1/4
0.213 mi.
1122 ft.

WATERFRONT AUTOMOBILE
1301 17TH ST.
SAN FRANCISCO, CA 94107

CUPA Listings S122517676
N/A

Site 7 of 9 in cluster Q

Relative:
Lower
Actual:
22 ft.

CUPA SAN FRANCISCO CO:

Name: WATERFRONT AUTOMOBILE
 Address: 1301 17TH ST.
 City,State,Zip: SAN FRANCISCO, CA 94107
 Facility ID: 34588
 Census Tract: 227
 District: 1
 Number of Tanks: 0

Q144
WNW
1/8-1/4
0.213 mi.
1122 ft.

WATERFRONT AUTOMOBILE SERVICE
1301 17TH ST
SAN FRANCISCO, CA 94107

CERS HAZ WASTE S123101472
CERS N/A

Site 8 of 9 in cluster Q

Relative:
Lower
Actual:
22 ft.

CERS HAZ WASTE:

Name: WATERFRONT AUTOMOBILE SERVICE
 Address: 1301 17TH ST
 City,State,Zip: SAN FRANCISCO, CA 94107
 Site ID: 441155
 CERS ID: 10766404
 CERS Description: Hazardous Waste Generator

CERS:

Name: WATERFRONT AUTOMOBILE SERVICE
 Address: 1301 17TH ST
 City,State,Zip: SAN FRANCISCO, CA 94107
 Site ID: 441155
 CERS ID: 10766404
 CERS Description: Chemical Storage Facilities

Violations:

Site ID: 441155
 Site Name: Waterfront Automobile Service
 Violation Date: 09-21-2021
 Citation: 22 CCR 12 66262.34(f) - California Code of Regulations, Title 22, Chapter 12, Section(s) 66262.34(f)
 Violation Description: Failure to properly label hazardous waste accumulation containers and portable tanks with the following requirements: "Hazardous Waste", name and address of the generator, physical and chemical characteristics of the Hazardous Waste, and starting accumulation date.

Violation Notes: Returned to compliance on 09/21/2021.
 Violation Division: San Francisco City & County Public Health Dept
 Violation Program: HW
 Violation Source: CERS,

Map ID
Direction
Distance
Elevation

MAP FINDINGS

Site

Database(s)

EDR ID Number
EPA ID Number

WATERFRONT AUTOMOBILE SERVICE (Continued)

S123101472

Site ID: 441155
Site Name: Waterfront Automobile Service
Violation Date: 09-21-2021
Citation: Un-Specified
Violation Description: Business Plan Program - Operations/Maintenance - General Local Ordinance
Violation Notes: Returned to compliance on 09/21/2021.
Violation Division: San Francisco City & County Public Health Dept
Violation Program: HMRRP
Violation Source: CERS,

Site ID: 441155
Site Name: Waterfront Automobile Service
Violation Date: 09-21-2021
Citation: HSC 6.95 25508(a)(3) - California Health and Safety Code, Chapter 6.95, Section(s) 25508(a)(3)
Violation Description: Failure to complete and electronically submit hazardous material inventory information for all reportable hazardous materials on site at or above reportable quantities.
Violation Notes: Returned to compliance on 09/21/2021.
Violation Division: San Francisco City & County Public Health Dept
Violation Program: HMRRP
Violation Source: CERS,

Site ID: 441155
Site Name: Waterfront Automobile Service
Violation Date: 09-21-2021
Citation: HSC 6.95 25508(a)(3) - California Health and Safety Code, Chapter 6.95, Section(s) 25508(a)(3)
Violation Description: Failure to complete and electronically submit a site map with all required content.
Violation Notes: Returned to compliance on 09/21/2021.
Violation Division: San Francisco City & County Public Health Dept
Violation Program: HMRRP
Violation Source: CERS,

Site ID: 441155
Site Name: Waterfront Automobile Service
Violation Date: 09-21-2021
Citation: HSC 6.95 25505(a)(4) - California Health and Safety Code, Chapter 6.95, Section(s) 25505(a)(4)
Violation Description: Failure to provide initial and annual training to all employees in safety procedures in the event of a release or threatened release of a hazardous material or failure to document and maintain training records for a minimum of three years.
Violation Notes: Returned to compliance on 09/21/2021.
Violation Division: San Francisco City & County Public Health Dept
Violation Program: HMRRP
Violation Source: CERS,

Evaluation:
Eval General Type: Compliance Evaluation Inspection
Eval Date: 09-21-2021
Violations Found: Yes
Eval Type: Routine done by local agency
Eval Notes: Not reported
Eval Division: San Francisco City & County Public Health Dept

Map ID
Direction
Distance
Elevation

MAP FINDINGS

Site

Database(s)

EDR ID Number
EPA ID Number

WATERFRONT AUTOMOBILE SERVICE (Continued)

S123101472

Eval Program: HW
Eval Source: CERS,

Eval General Type: Compliance Evaluation Inspection
Eval Date: 07-18-2018
Violations Found: No
Eval Type: Routine done by local agency
Eval Notes: Not reported
Eval Division: San Francisco City & County Public Health Dept
Eval Program: HMRRP
Eval Source: CERS,

Eval General Type: Compliance Evaluation Inspection
Eval Date: 07-18-2018
Violations Found: No
Eval Type: Routine done by local agency
Eval Notes: Not reported
Eval Division: San Francisco City & County Public Health Dept
Eval Program: HW
Eval Source: CERS,

Eval General Type: Compliance Evaluation Inspection
Eval Date: 09-21-2021
Violations Found: Yes
Eval Type: Routine done by local agency
Eval Notes: Not reported
Eval Division: San Francisco City & County Public Health Dept
Eval Program: HMRRP
Eval Source: CERS,

Coordinates:
Site ID: 441155
Facility Name: Waterfront Automobile Service
Env Int Type Code: HMBP
Program ID: 10766404
Coord Name: Not reported
Ref Point Type Desc: Center of a facility or station.,
Latitude: 37.764970
Longitude: -122.397220

Affiliation:
Affiliation Type Desc: Facility Mailing Address
Entity Name: Mailing Address
Entity Title: Not reported
Affiliation Address: 1301 17th St.
Affiliation City: San Francisco
Affiliation State: CA
Affiliation Country: Not reported
Affiliation Zip: 94107
Affiliation Phone: ,

Affiliation Type Desc: Document Preparer
Entity Name: Sal Garcia
Entity Title: Not reported
Affiliation Address: Not reported
Affiliation City: Not reported

Map ID
Direction
Distance
Elevation

MAP FINDINGS

Site

Database(s)

EDR ID Number
EPA ID Number

WATERFRONT AUTOMOBILE SERVICE (Continued)

S123101472

Affiliation State: Not reported
Affiliation Country: Not reported
Affiliation Zip: Not reported
Affiliation Phone: ,

Affiliation Type Desc: Environmental Contact
Entity Name: sal Garcia
Entity Title: Not reported
Affiliation Address: 1301 17th St.
Affiliation City: San Francisco
Affiliation State: CA
Affiliation Country: Not reported
Affiliation Zip: 94107
Affiliation Phone: ,

Affiliation Type Desc: Operator
Entity Name: sal Garcia
Entity Title: Not reported
Affiliation Address: Not reported
Affiliation City: Not reported
Affiliation State: Not reported
Affiliation Country: Not reported
Affiliation Zip: Not reported
Affiliation Phone: (415) 760-6653,

Affiliation Type Desc: Identification Signer
Entity Name: Sal Garcia
Entity Title: Owner
Affiliation Address: Not reported
Affiliation City: Not reported
Affiliation State: Not reported
Affiliation Country: Not reported
Affiliation Zip: Not reported
Affiliation Phone: ,

Affiliation Type Desc: Legal Owner
Entity Name: sal Garcia
Entity Title: Not reported
Affiliation Address: 1301 17th St.
Affiliation City: San Francisco
Affiliation State: CA
Affiliation Country: United States
Affiliation Zip: 94107
Affiliation Phone: (415) 760-6653,

Affiliation Type Desc: CUPA District
Entity Name: San Francisco City & County Public Health Departme
Entity Title: Not reported
Affiliation Address: 49 South Van Ness Avenue, Suite 600
Affiliation City: San Francisco
Affiliation State: CA
Affiliation Country: Not reported
Affiliation Zip: 94103
Affiliation Phone: (415) 252-3800,

Affiliation Type Desc: Parent Corporation
Entity Name: Waterfront Automobile Service

Map ID
 Direction
 Distance
 Elevation

MAP FINDINGS

Site

Database(s)

EDR ID Number
 EPA ID Number

WATERFRONT AUTOMOBILE SERVICE (Continued)

S123101472

Entity Title: Not reported
 Affiliation Address: Not reported
 Affiliation City: Not reported
 Affiliation State: Not reported
 Affiliation Country: Not reported
 Affiliation Zip: Not reported
 Affiliation Phone: ,

Q145
WNW
1/8-1/4
0.213 mi.
1122 ft.

SMOG QUEEN
1301 17TH ST
SAN FRANCISCO, CA 94107
Site 9 of 9 in cluster Q

RCRA NonGen / NLR **1025874353**
CAL000447484

Relative:
Lower
Actual:
22 ft.

RCRA Listings:
 Date Form Received by Agency: 20210709
 Handler Name: SMOG QUEEN
 Handler Address: 1301 17TH ST
 Handler City,State,Zip: SAN FRANCISCO, CA 94107
 EPA ID: CAL000447484
 Contact Name: GONZALO PINI
 Contact Address: 37TH ST
 Contact City,State,Zip: OAKLAND, CA 94609
 Contact Telephone: 415-252-0733
 Contact Fax: 415-861-8635
 Contact Email: GONZALO.PINI@YAHOO.COM
 Contact Title: Not reported
 EPA Region: 09
 Land Type: Not reported
 Federal Waste Generator Description: Not a generator, verified
 Non-Notifier: Not reported
 Biennial Report Cycle: Not reported
 Accessibility: Not reported
 Active Site Indicator: Not reported
 State District Owner: Not reported
 State District: Not reported
 Mailing Address: 17TH ST
 Mailing City,State,Zip: SAN FRANCISCO, CA 94107
 Owner Name: Not reported
 Owner Type: Not reported
 Operator Name: GONZALO PINI
 Operator Type: Other
 Short-Term Generator Activity: No
 Importer Activity: No
 Mixed Waste Generator: No
 Transporter Activity: No
 Transfer Facility Activity: No
 Recycler Activity with Storage: No
 Small Quantity On-Site Burner Exemption: No
 Smelting Melting and Refining Furnace Exemption: No
 Underground Injection Control: No
 Off-Site Waste Receipt: No
 Universal Waste Indicator: No
 Universal Waste Destination Facility: No
 Federal Universal Waste: No
 Active Site Fed-Reg Treatment Storage and Disposal Facility: Not reported
 Active Site Converter Treatment storage and Disposal Facility: Not reported

Map ID
 Direction
 Distance
 Elevation

MAP FINDINGS

Site

Database(s)

EDR ID Number
 EPA ID Number

SMOG QUEEN (Continued)

1025874353

Active Site State-Reg Treatment Storage and Disposal Facility:	Not reported
Active Site State-Reg Handler:	---
Federal Facility Indicator:	Not reported
Hazardous Secondary Material Indicator:	N
Sub-Part K Indicator:	Not reported
Commercial TSD Indicator:	No
Treatment Storage and Disposal Type:	Not reported
2018 GPRA Permit Baseline:	Not on the Baseline
2018 GPRA Renewals Baseline:	Not on the Baseline
Permit Renewals Workload Universe:	Not reported
Permit Workload Universe:	Not reported
Permit Progress Universe:	Not reported
Post-Closure Workload Universe:	Not reported
Closure Workload Universe:	Not reported
202 GPRA Corrective Action Baseline:	No
Corrective Action Workload Universe:	No
Subject to Corrective Action Universe:	No
Non-TSDs Where RCRA CA has Been Imposed Universe:	No
TSDs Potentially Subject to CA Under 3004 (u)/(v) Universe:	No
TSDs Only Subject to CA under Discretionary Auth Universe:	No
Corrective Action Priority Ranking:	No NCAPS ranking
Environmental Control Indicator:	No
Institutional Control Indicator:	No
Human Exposure Controls Indicator:	N/A
Groundwater Controls Indicator:	N/A
Operating TSD Universe:	Not reported
Full Enforcement Universe:	Not reported
Significant Non-Complier Universe:	No
Unaddressed Significant Non-Complier Universe:	No
Addressed Significant Non-Complier Universe:	No
Significant Non-Complier With a Compliance Schedule Universe:	No
Financial Assurance Required:	Not reported
Handler Date of Last Change:	20210709
Recognized Trader-Importer:	No
Recognized Trader-Exporter:	No
Importer of Spent Lead Acid Batteries:	No
Exporter of Spent Lead Acid Batteries:	No
Recycler Activity Without Storage:	No
Manifest Broker:	No
Sub-Part P Indicator:	No

Handler - Owner Operator:

Owner/Operator Indicator:	Operator
Owner/Operator Name: GONZALO PINI	
Legal Status:	Other
Date Became Current:	Not reported
Date Ended Current:	Not reported
Owner/Operator Address:	1301 17TH ST
Owner/Operator City,State,Zip:	SAN FRANCISCO, CA 94107
Owner/Operator Telephone:	415-252-0733
Owner/Operator Telephone Ext:	Not reported
Owner/Operator Fax:	Not reported
Owner/Operator Email:	Not reported
Owner/Operator Indicator:	Owner
Owner/Operator Name: GONZALO PINI	

Map ID
Direction
Distance
Elevation

MAP FINDINGS

Site

Database(s)

EDR ID Number
EPA ID Number

SMOG QUEEN (Continued)

1025874353

Legal Status: Other
Date Became Current: Not reported
Date Ended Current: Not reported
Owner/Operator Address: 1301 17TH ST
Owner/Operator City,State,Zip: SAN FRANCISCO, CA 94107
Owner/Operator Telephone: 415-252-0733
Owner/Operator Telephone Ext: Not reported
Owner/Operator Fax: Not reported
Owner/Operator Email: Not reported

Owner/Operator Indicator: Operator
Owner/Operator Name: GONZALO PINI
Legal Status: Other
Date Became Current: Not reported
Date Ended Current: Not reported
Owner/Operator Address: 484 37TH ST
Owner/Operator City,State,Zip: OAKLAND, CA 94609
Owner/Operator Telephone: 510-368-5094
Owner/Operator Telephone Ext: Not reported
Owner/Operator Fax: Not reported
Owner/Operator Email: Not reported

Historic Generators:

Receive Date: 20190716
Handler Name: SMOG QUEEN
Federal Waste Generator Description: Not a generator, verified
State District Owner: Not reported
Large Quantity Handler of Universal Waste: No
Recognized Trader Importer: No
Recognized Trader Exporter: No
Spent Lead Acid Battery Importer: No
Spent Lead Acid Battery Exporter: No
Current Record: No
Non Storage Recycler Activity: Not reported
Electronic Manifest Broker: Not reported

Receive Date: 20210709
Handler Name: SMOG QUEEN
Federal Waste Generator Description: Not a generator, verified
State District Owner: Not reported
Large Quantity Handler of Universal Waste: No
Recognized Trader Importer: No
Recognized Trader Exporter: No
Spent Lead Acid Battery Importer: No
Spent Lead Acid Battery Exporter: No
Current Record: Yes
Non Storage Recycler Activity: No
Electronic Manifest Broker: No

List of NAICS Codes and Descriptions:

NAICS Code: 811111
NAICS Description: GENERAL AUTOMOTIVE REPAIR

Facility Has Received Notices of Violations:

Violations: No Violations Found

Map ID
Direction
Distance
Elevation

MAP FINDINGS

Site

Database(s)

EDR ID Number
EPA ID Number

SMOG QUEEN (Continued)

1025874353

Evaluation Action Summary:
Evaluations:

No Evaluations Found

Z146
NNE
1/8-1/4
0.218 mi.
1153 ft.

UCSF/MISSION BAY CAMPUS
600 16TH ST
SAN FRANCISCO, CA 94158

AST **A100425553**
N/A

Site 1 of 11 in cluster Z

Relative:
Lower
Actual:
14 ft.

AST:
Name: UCSF/MISSION BAY CAMPUS
Address: 600 16TH ST
City/Zip: SAN FRANCISCO,94158
Certified Unified Program Agencies: Not reported
Owner: Regents of the University of CA
Total Gallons: Not reported
CERSID: 10059937
Facility ID: 38-000-026522
Business Name: UCSF/MISSION BAY CAMPUS
Phone: 415-476-1300
Fax: Not reported
Mailing Address: 50 Medical Ctr Way
Mailing Address City: San Francisco
Mailing Address State: CA
Mailing Address Zip Code: Not reported
Operator Name: Robert Eaton
Operator Phone: 415-476-1300
Owner Phone: 510-987-9220
Owner Mail Address: 50 Medical Ctr Way
Owner State: CA
Owner Zip Code: Not reported
Owner Country: United States
Property Owner Name: Regents of the University of CA
Property Owner Phone: 510-987-9220
Property Owner Mailing Address: 1111 Franklin St.
Property Owner City: Oakland
Property Owner Stat : CA
Property Owner Zip Code: 94607
Property Owner Country: United States
EPAID: CAR000130948

Z147
NNE
1/8-1/4
0.218 mi.
1153 ft.

UNIV OF CA SAN FRANCISCO AT MISSION BAY
600 16TH ST
SAN FRANCISCO, CA 94158

CUPA Listings **S113177020**
HAZNET **N/A**
CERS
HWTS

Site 2 of 11 in cluster Z

Relative:
Lower
Actual:
14 ft.

CUPA SAN FRANCISCO CO:
Name: UCSF/MISSION BAY CAMPUS
Address: 600 16TH ST G&BH (QB3)
City,State,Zip: SAN FRANCISCO, CA 94107-
Facility ID: 26522
Census Tract: 607
District: 6
Number of Tanks: 1

Map ID
Direction
Distance
Elevation

MAP FINDINGS

Site

Database(s)

EDR ID Number
EPA ID Number

UNIV OF CA SAN FRANCISCO AT MISSION BAY (Continued)

S113177020

HAZNET:

Name:	UNIV OF CA SAN FRANCISCO AT MISSION BAY
Address:	600 16TH ST
Address 2:	Not reported
City,State,Zip:	SAN FRANCISCO, CA 94158
Contact:	TIM OROZCO
Telephone:	4154761480
Mailing Name:	Not reported
Mailing Address:	50 MEDICAL CENTER WAY
Year:	2021
Gepaid:	CAR000130948
TSD EPA ID:	CAD059494310
CA Waste Code:	214 - Unspecified solvent mixture
Disposal Method:	H141 - Storage, Bulking, And/Or Transfer Off Site--No Treatment/Reovery (H010-H129) Or (H131-H135)
Tons:	0.7551
Year:	2021
Gepaid:	CAR000130948
TSD EPA ID:	UTD981552177
CA Waste Code:	551 - Laboratory waste chemicals
Disposal Method:	H040 - Incineration--Thermal Destruction Other Than Use As A Fuel
Tons:	0.731
Year:	2021
Gepaid:	CAR000130948
TSD EPA ID:	NED981723513
CA Waste Code:	352 - Other organic solids
Disposal Method:	H141 - Storage, Bulking, And/Or Transfer Off Site--No Treatment/Reovery (H010-H129) Or (H131-H135)
Tons:	0.601
Year:	2021
Gepaid:	CAR000130948
TSD EPA ID:	NED981723513
CA Waste Code:	212 - Oxygenated solvents (acetone, butanol, ethyl acetate, etc.)
Disposal Method:	H040 - Incineration--Thermal Destruction Other Than Use As A Fuel
Tons:	0.175
Year:	2021
Gepaid:	CAR000130948
TSD EPA ID:	CAD044429835
CA Waste Code:	221 - Waste oil and mixed oil
Disposal Method:	H141 - Storage, Bulking, And/Or Transfer Off Site--No Treatment/Reovery (H010-H129) Or (H131-H135)
Tons:	0.0775
Year:	2021
Gepaid:	CAR000130948
TSD EPA ID:	CAD044429835
CA Waste Code:	331 - Off-specification, aged or surplus organics
Disposal Method:	H141 - Storage, Bulking, And/Or Transfer Off Site--No Treatment/Reovery (H010-H129) Or (H131-H135)
Tons:	0.0005
Year:	2021

Map ID
Direction
Distance
Elevation

MAP FINDINGS

Site

Database(s)

EDR ID Number
EPA ID Number

UNIV OF CA SAN FRANCISCO AT MISSION BAY (Continued)

S113177020

Gepaid: CAR000130948
TSD EPA ID: UTD981552177
CA Waste Code: 122 - Alkaline solution without metals pH >= 12.5
Disposal Method: H040 - Incineration--Thermal Destruction Other Than Use As A Fuel
Tons: 0.035

Year: 2021
Gepaid: CAR000130948
TSD EPA ID: UTD981552177
CA Waste Code: 141 - Off-specification, aged or surplus inorganics
Disposal Method: H040 - Incineration--Thermal Destruction Other Than Use As A Fuel
Tons: 0.9105

Year: 2021
Gepaid: CAR000130948
TSD EPA ID: NED981723513
CA Waste Code: 331 - Off-specification, aged or surplus organics
Disposal Method: H040 - Incineration--Thermal Destruction Other Than Use As A Fuel
Tons: 0.033

Year: 2021
Gepaid: CAR000130948
TSD EPA ID: CAD059494310
CA Waste Code: 352 - Other organic solids
Disposal Method: H141 - Storage, Bulking, And/Or Transfer Off Site--No Treatment/Reovery (H010-H129) Or (H131-H135)
Tons: 0.924

[Click this hyperlink](#) while viewing on your computer to access 526 additional CA HAZNET: record(s) in the EDR Site Report.

Detail Two:

Year: 2020
EM Manifest ID: 4b5630e6-1940-47e7-94d9-6a5017cf6b6f
Shipment Date: 9/9/2020
Receipt Date: 10/9/2020
Manifest Number: 015170094FLE
Generator EPA ID: CAR000130948
Name: UNIV OF CA SAN FRANCISCO AT MISSION BAY
Address: 600 16TH STREET
Address 2: Not reported
City: SAN FRANCISCO
Zip: 94143
Telephone: 800-483-3718
Contact: Gerson Damaso
Contact Telephone: 415-476-1771
Transporter 1 EPA ID: MAD039322250
Transporter 1 Emergency Number: Not reported
Transporter 2 EPA ID: MOD095038998
Transporter 2 Emergency Number: Not reported
TSDF EPA ID: TXD055141378
TSDF Name: Clean Harbors Deer Park, LLC
TSDF Address 1: 2027 Independence Parkway South
TSDF Address 2: Not reported
TSDF City: La Porte
TSDF Zip: 77571

Map ID
Direction
Distance
Elevation

MAP FINDINGS

Site

Database(s)

EDR ID Number
EPA ID Number

UNIV OF CA SAN FRANCISCO AT MISSION BAY (Continued)

S113177020

TSDF Telephone: 800-483-3718

Federal:

Year: 2020
EM Manifest ID: 4b5630e6-1940-47e7-94d9-6a5017cf6b6f
Generator EPA ID: CAR000130948
Shipment Date: 2020-09-09
Manifest Number: 015170094FLE
Line Number: 1
Method Code: H040
Quantity Tons: 0.00100
Quantity Waste: 2.000000
Quantity Unit: P
Number of Containers: 1
Type of Container: Fiberboard or plastic drums, barrels, kegs
Quantity Type: Pounds
Federal Code: D001

Year: 2020
EM Manifest ID: 4b5630e6-1940-47e7-94d9-6a5017cf6b6f
Generator EPA ID: CAR000130948
Shipment Date: 2020-09-09
Manifest Number: 015170094FLE
Line Number: 2
Method Code: H040
Quantity Tons: 0.01850
Quantity Waste: 37.000000
Quantity Unit: P
Number of Containers: 1
Type of Container: Fiberboard or plastic drums, barrels, kegs
Quantity Type: Pounds
Federal Code: D001

Year: 2020
EM Manifest ID: 4b5630e6-1940-47e7-94d9-6a5017cf6b6f
Generator EPA ID: CAR000130948
Shipment Date: 2020-09-09
Manifest Number: 015170094FLE
Line Number: 2
Method Code: H040
Quantity Tons: 0.01850
Quantity Waste: 37.000000
Quantity Unit: P
Number of Containers: 1
Type of Container: Fiberboard or plastic drums, barrels, kegs
Quantity Type: Pounds
Federal Code: D018

Year: 2020
EM Manifest ID: 4b5630e6-1940-47e7-94d9-6a5017cf6b6f
Generator EPA ID: CAR000130948
Shipment Date: 2020-09-09
Manifest Number: 015170094FLE
Line Number: 2
Method Code: H040
Quantity Tons: 0.01850
Quantity Waste: 37.000000
Quantity Unit: P

Map ID
Direction
Distance
Elevation

MAP FINDINGS

Site

Database(s)

EDR ID Number
EPA ID Number

UNIV OF CA SAN FRANCISCO AT MISSION BAY (Continued)

S113177020

Number of Containers: 1
Type of Container: Fiberboard or plastic drums, barrels, kegs
Quantity Type: Pounds
Federal Code: F003

Year: 2020
EM Manifest ID: 4b5630e6-1940-47e7-94d9-6a5017cf6b6f
Generator EPA ID: CAR000130948
Shipment Date: 2020-09-09
Manifest Number: 015170094FLE
Line Number: 2
Method Code: H040
Quantity Tons: 0.01850
Quantity Waste: 37.000000
Quantity Unit: P
Number of Containers: 1
Type of Container: Fiberboard or plastic drums, barrels, kegs
Quantity Type: Pounds
Federal Code: F005

Year: 2020
EM Manifest ID: 4b5630e6-1940-47e7-94d9-6a5017cf6b6f
Generator EPA ID: CAR000130948
Shipment Date: 2020-09-09
Manifest Number: 015170094FLE
Line Number: 3
Method Code: H040
Quantity Tons: 0.16000
Quantity Waste: 320.000000
Quantity Unit: P
Number of Containers: 5
Type of Container: Fiberboard or plastic drums, barrels, kegs
Quantity Type: Pounds
Federal Code: D022

Year: 2020
EM Manifest ID: 4b5630e6-1940-47e7-94d9-6a5017cf6b6f
Generator EPA ID: CAR000130948
Shipment Date: 2020-09-09
Manifest Number: 015170094FLE
Line Number: 3
Method Code: H040
Quantity Tons: 0.16000
Quantity Waste: 320.000000
Quantity Unit: P
Number of Containers: 5
Type of Container: Fiberboard or plastic drums, barrels, kegs
Quantity Type: Pounds
Federal Code: F002

Year: 2020
EM Manifest ID: 4b5630e6-1940-47e7-94d9-6a5017cf6b6f
Generator EPA ID: CAR000130948
Shipment Date: 2020-09-09
Manifest Number: 015170094FLE
Line Number: 3
Method Code: H040

Map ID
Direction
Distance
Elevation

MAP FINDINGS

Site

Database(s)

EDR ID Number
EPA ID Number

UNIV OF CA SAN FRANCISCO AT MISSION BAY (Continued)

S113177020

Quantity Tons: 0.16000
Quantity Waste: 320.000000
Quantity Unit: P
Number of Containers: 5
Type of Container: Fiberboard or plastic drums, barrels, kegs
Quantity Type: Pounds
Federal Code: F003

Year: 2020
EM Manifest ID: 4b5630e6-1940-47e7-94d9-6a5017cf6b6f
Generator EPA ID: CAR000130948
Shipment Date: 2020-09-09
Manifest Number: 015170094FLE
Line Number: 3
Method Code: H040
Quantity Tons: 0.16000
Quantity Waste: 320.000000
Quantity Unit: P
Number of Containers: 5
Type of Container: Fiberboard or plastic drums, barrels, kegs
Quantity Type: Pounds
Federal Code: F005

Year: 2020
EM Manifest ID: 4b5630e6-1940-47e7-94d9-6a5017cf6b6f
Generator EPA ID: CAR000130948
Shipment Date: 2020-09-09
Manifest Number: 015170094FLE
Line Number: 4
Method Code: H040
Quantity Tons: 0.10400
Quantity Waste: 208.000000
Quantity Unit: P
Number of Containers: 2
Type of Container: Fiberboard or plastic drums, barrels, kegs
Quantity Type: Pounds
Federal Code: D002

State:

Year: 2020
EM Manifest ID: 4b5630e6-1940-47e7-94d9-6a5017cf6b6f
Generator EPA ID: CAR000130948
Shipment Date: 2020-09-09
Manifest Number: 015170094FLE
Line Number: 1
Method Code: H040
Quantity Tons: 0.00100
Quantity Waste: 2.000000
Quantity Unit: P
Number of Containers: 1
Type of Container: Fiberboard or plastic drums, barrels, kegs
Quantity Type: Pounds
State Code: 331

Year: 2020
EM Manifest ID: 4b5630e6-1940-47e7-94d9-6a5017cf6b6f
Generator EPA ID: CAR000130948

Map ID
Direction
Distance
Elevation

MAP FINDINGS

Site

Database(s)

EDR ID Number
EPA ID Number

UNIV OF CA SAN FRANCISCO AT MISSION BAY (Continued)

S113177020

Shipment Date: 2020-09-09
Manifest Number: 015170094FLE
Line Number: 2
Method Code: H040
Quantity Tons: 0.01850
Quantity Waste: 37.000000
Quantity Unit: P
Number of Containers: 1
Type of Container: Fiberboard or plastic drums, barrels, kegs
Quantity Type: Pounds
State Code: 214

Year: 2020
EM Manifest ID: 4b5630e6-1940-47e7-94d9-6a5017cf6b6f
Generator EPA ID: CAR000130948
Shipment Date: 2020-09-09
Manifest Number: 015170094FLE
Line Number: 3
Method Code: H040
Quantity Tons: 0.16000
Quantity Waste: 320.000000
Quantity Unit: P
Number of Containers: 5
Type of Container: Fiberboard or plastic drums, barrels, kegs
Quantity Type: Pounds
State Code: 352

Year: 2020
EM Manifest ID: 4b5630e6-1940-47e7-94d9-6a5017cf6b6f
Generator EPA ID: CAR000130948
Shipment Date: 2020-09-09
Manifest Number: 015170094FLE
Line Number: 3
Method Code: H040
Quantity Tons: 0.16000
Quantity Waste: 320.000000
Quantity Unit: P
Number of Containers: 5
Type of Container: Fiberboard or plastic drums, barrels, kegs
Quantity Type: Pounds
State Code: 551

Year: 2020
EM Manifest ID: 4b5630e6-1940-47e7-94d9-6a5017cf6b6f
Generator EPA ID: CAR000130948
Shipment Date: 2020-09-09
Manifest Number: 015170094FLE
Line Number: 4
Method Code: H040
Quantity Tons: 0.10400
Quantity Waste: 208.000000
Quantity Unit: P
Number of Containers: 2
Type of Container: Fiberboard or plastic drums, barrels, kegs
Quantity Type: Pounds
State Code: 551

Map ID
Direction
Distance
Elevation

MAP FINDINGS

Site

Database(s)

EDR ID Number
EPA ID Number

UNIV OF CA SAN FRANCISCO AT MISSION BAY (Continued)

S113177020

Year: 2020
EM Manifest ID: 4b5630e6-1940-47e7-94d9-6a5017cf6b6f
Generator EPA ID: CAR000130948
Shipment Date: 2020-09-09
Manifest Number: 015170094FLE
Line Number: 5
Method Code: H040
Quantity Tons: 0.00700
Quantity Waste: 14.000000
Quantity Unit: P
Number of Containers: 1
Type of Container: Fiberboard or plastic drums, barrels, kegs
Quantity Type: Pounds
State Code: 141

Year: 2020
EM Manifest ID: 4b5630e6-1940-47e7-94d9-6a5017cf6b6f
Generator EPA ID: CAR000130948
Shipment Date: 2020-09-09
Manifest Number: 015170094FLE
Line Number: 5
Method Code: H040
Quantity Tons: 0.00700
Quantity Waste: 14.000000
Quantity Unit: P
Number of Containers: 1
Type of Container: Fiberboard or plastic drums, barrels, kegs
Quantity Type: Pounds
State Code: 331

Year: 2020
EM Manifest ID: 4b5630e6-1940-47e7-94d9-6a5017cf6b6f
Generator EPA ID: CAR000130948
Shipment Date: 2020-09-09
Manifest Number: 015170094FLE
Line Number: 5
Method Code: H040
Quantity Tons: 0.00700
Quantity Waste: 14.000000
Quantity Unit: P
Number of Containers: 1
Type of Container: Fiberboard or plastic drums, barrels, kegs
Quantity Type: Pounds
State Code: 551

Year: 2020
EM Manifest ID: ceab9d5d-0d4d-48b4-af3c-123cfc3a86b1
Shipment Date: 9/9/2020
Receipt Date: 10/9/2020
Manifest Number: 015170096FLE
Generator EPA ID: CAR000130948
Name: UNIV OF CA SAN FRANCISCO AT MISSION BAY
Address: 600 16TH STREET
Address 2: Not reported
City: SAN FRANCISCO
Zip: 94143

Map ID
Direction
Distance
Elevation

MAP FINDINGS

Site

Database(s)

EDR ID Number
EPA ID Number

UNIV OF CA SAN FRANCISCO AT MISSION BAY (Continued)

S113177020

Telephone: 800-483-3718
Contact: Gerson Damaso
Contact Telephone: 415-476-1771
Transporter 1 EPA ID: MAD039322250
Transporter 1 Emergency Number: Not reported
Transporter 2 EPA ID: MOD095038998
Transporter 2 Emergency Number: Not reported
TSDF EPA ID: TXD055141378
TSDF Name: Clean Harbors Deer Park, LLC
TSDF Address 1: 2027 Independence Parkway South
TSDF Address 2: Not reported
TSDF City: La Porte
TSDF Zip: 77571
TSDF Telephone: 800-483-3718

Federal:

Year: 2020
EM Manifest ID: ceab9d5d-0d4d-48b4-af3c-123cfc3a86b1
Generator EPA ID: CAR000130948
Shipment Date: 2020-09-09
Manifest Number: 015170096FLE
Line Number: 1
Method Code: H040
Quantity Tons: 0.10100
Quantity Waste: 202.000000
Quantity Unit: P
Number of Containers: 1
Type of Container: Fiberboard or plastic drums, barrels, kegs
Quantity Type: Pounds
Federal Code: D001

Year: 2020
EM Manifest ID: ceab9d5d-0d4d-48b4-af3c-123cfc3a86b1
Generator EPA ID: CAR000130948
Shipment Date: 2020-09-09
Manifest Number: 015170096FLE
Line Number: 1
Method Code: H040
Quantity Tons: 0.10100
Quantity Waste: 202.000000
Quantity Unit: P
Number of Containers: 1
Type of Container: Fiberboard or plastic drums, barrels, kegs
Quantity Type: Pounds
Federal Code: D002

Year: 2020
EM Manifest ID: ceab9d5d-0d4d-48b4-af3c-123cfc3a86b1
Generator EPA ID: CAR000130948
Shipment Date: 2020-09-09
Manifest Number: 015170096FLE
Line Number: 1
Method Code: H040
Quantity Tons: 0.10100
Quantity Waste: 202.000000
Quantity Unit: P
Number of Containers: 1
Type of Container: Fiberboard or plastic drums, barrels, kegs

Map ID
Direction
Distance
Elevation

MAP FINDINGS

Site

Database(s)

EDR ID Number
EPA ID Number

UNIV OF CA SAN FRANCISCO AT MISSION BAY (Continued)

S113177020

Quantity Type: Pounds
Federal Code: D022

Year: 2020
EM Manifest ID: ceab9d5d-0d4d-48b4-af3c-123cfc3a86b1
Generator EPA ID: CAR000130948
Shipment Date: 2020-09-09
Manifest Number: 015170096FLE
Line Number: 1
Method Code: H040
Quantity Tons: 0.10100
Quantity Waste: 202.000000
Quantity Unit: P
Number of Containers: 1
Type of Container: Fiberboard or plastic drums, barrels, kegs
Quantity Type: Pounds
Federal Code: D038

Year: 2020
EM Manifest ID: ceab9d5d-0d4d-48b4-af3c-123cfc3a86b1
Generator EPA ID: CAR000130948
Shipment Date: 2020-09-09
Manifest Number: 015170096FLE
Line Number: 1
Method Code: H040
Quantity Tons: 0.10100
Quantity Waste: 202.000000
Quantity Unit: P
Number of Containers: 1
Type of Container: Fiberboard or plastic drums, barrels, kegs
Quantity Type: Pounds
Federal Code: F002

Year: 2020
EM Manifest ID: ceab9d5d-0d4d-48b4-af3c-123cfc3a86b1
Generator EPA ID: CAR000130948
Shipment Date: 2020-09-09
Manifest Number: 015170096FLE
Line Number: 1
Method Code: H040
Quantity Tons: 0.10100
Quantity Waste: 202.000000
Quantity Unit: P
Number of Containers: 1
Type of Container: Fiberboard or plastic drums, barrels, kegs
Quantity Type: Pounds
Federal Code: F003

Year: 2020
EM Manifest ID: ceab9d5d-0d4d-48b4-af3c-123cfc3a86b1
Generator EPA ID: CAR000130948
Shipment Date: 2020-09-09
Manifest Number: 015170096FLE
Line Number: 1
Method Code: H040
Quantity Tons: 0.10100
Quantity Waste: 202.000000

Map ID
Direction
Distance
Elevation

MAP FINDINGS

Site

Database(s)

EDR ID Number
EPA ID Number

UNIV OF CA SAN FRANCISCO AT MISSION BAY (Continued)

S113177020

Quantity Unit: P
Number of Containers: 1
Type of Container: Fiberboard or plastic drums, barrels, kegs
Quantity Type: Pounds
Federal Code: F005

Year: 2020
EM Manifest ID: ceab9d5d-0d4d-48b4-af3c-123cfc3a86b1
Generator EPA ID: CAR000130948
Shipment Date: 2020-09-09
Manifest Number: 015170096FLE
Line Number: 2
Method Code: H040
Quantity Tons: 0.20700
Quantity Waste: 414.000000
Quantity Unit: P
Number of Containers: 2
Type of Container: Fiberboard or plastic drums, barrels, kegs
Quantity Type: Pounds
Federal Code: D001

Year: 2020
EM Manifest ID: ceab9d5d-0d4d-48b4-af3c-123cfc3a86b1
Generator EPA ID: CAR000130948
Shipment Date: 2020-09-09
Manifest Number: 015170096FLE
Line Number: 2
Method Code: H040
Quantity Tons: 0.20700
Quantity Waste: 414.000000
Quantity Unit: P
Number of Containers: 2
Type of Container: Fiberboard or plastic drums, barrels, kegs
Quantity Type: Pounds
Federal Code: D011

Year: 2020
EM Manifest ID: ceab9d5d-0d4d-48b4-af3c-123cfc3a86b1
Generator EPA ID: CAR000130948
Shipment Date: 2020-09-09
Manifest Number: 015170096FLE
Line Number: 2
Method Code: H040
Quantity Tons: 0.20700
Quantity Waste: 414.000000
Quantity Unit: P
Number of Containers: 2
Type of Container: Fiberboard or plastic drums, barrels, kegs
Quantity Type: Pounds
Federal Code: D022

Year: 2020
EM Manifest ID: ceab9d5d-0d4d-48b4-af3c-123cfc3a86b1
Generator EPA ID: CAR000130948
Shipment Date: 2020-09-09
Manifest Number: 015170096FLE
Line Number: 2

Map ID
Direction
Distance
Elevation

MAP FINDINGS

Site

Database(s)

EDR ID Number
EPA ID Number

UNIV OF CA SAN FRANCISCO AT MISSION BAY (Continued)

S113177020

Method Code: H040
Quantity Tons: 0.20700
Quantity Waste: 414.000000
Quantity Unit: P
Number of Containers: 2
Type of Container: Fiberboard or plastic drums, barrels, kegs
Quantity Type: Pounds
Federal Code: D038

Year: 2020
EM Manifest ID: ceab9d5d-0d4d-48b4-af3c-123cfc3a86b1
Generator EPA ID: CAR000130948
Shipment Date: 2020-09-09
Manifest Number: 015170096FLE
Line Number: 2
Method Code: H040
Quantity Tons: 0.20700
Quantity Waste: 414.000000
Quantity Unit: P
Number of Containers: 2
Type of Container: Fiberboard or plastic drums, barrels, kegs
Quantity Type: Pounds
Federal Code: F002

Year: 2020
EM Manifest ID: ceab9d5d-0d4d-48b4-af3c-123cfc3a86b1
Generator EPA ID: CAR000130948
Shipment Date: 2020-09-09
Manifest Number: 015170096FLE
Line Number: 2
Method Code: H040
Quantity Tons: 0.20700
Quantity Waste: 414.000000
Quantity Unit: P
Number of Containers: 2
Type of Container: Fiberboard or plastic drums, barrels, kegs
Quantity Type: Pounds
Federal Code: F003

Year: 2020
EM Manifest ID: ceab9d5d-0d4d-48b4-af3c-123cfc3a86b1
Generator EPA ID: CAR000130948
Shipment Date: 2020-09-09
Manifest Number: 015170096FLE
Line Number: 2
Method Code: H040
Quantity Tons: 0.20700
Quantity Waste: 414.000000
Quantity Unit: P
Number of Containers: 2
Type of Container: Fiberboard or plastic drums, barrels, kegs
Quantity Type: Pounds
Federal Code: F005

Year: 2020
EM Manifest ID: ceab9d5d-0d4d-48b4-af3c-123cfc3a86b1
Generator EPA ID: CAR000130948

Map ID
Direction
Distance
Elevation

MAP FINDINGS

Site

Database(s)

EDR ID Number
EPA ID Number

UNIV OF CA SAN FRANCISCO AT MISSION BAY (Continued)

S113177020

Shipment Date: 2020-09-09
Manifest Number: 015170096FLE
Line Number: 3
Method Code: H040
Quantity Tons: 0.06100
Quantity Waste: 122.000000
Quantity Unit: P
Number of Containers: 2
Type of Container: Fiberboard or plastic drums, barrels, kegs
Quantity Type: Pounds
Federal Code: D022

Year: 2020
EM Manifest ID: ceab9d5d-0d4d-48b4-af3c-123cfc3a86b1
Generator EPA ID: CAR000130948
Shipment Date: 2020-09-09
Manifest Number: 015170096FLE
Line Number: 3
Method Code: H040
Quantity Tons: 0.06100
Quantity Waste: 122.000000
Quantity Unit: P
Number of Containers: 2
Type of Container: Fiberboard or plastic drums, barrels, kegs
Quantity Type: Pounds
Federal Code: F002

Year: 2020
EM Manifest ID: ceab9d5d-0d4d-48b4-af3c-123cfc3a86b1
Generator EPA ID: CAR000130948
Shipment Date: 2020-09-09
Manifest Number: 015170096FLE
Line Number: 3
Method Code: H040
Quantity Tons: 0.06100
Quantity Waste: 122.000000
Quantity Unit: P
Number of Containers: 2
Type of Container: Fiberboard or plastic drums, barrels, kegs
Quantity Type: Pounds
Federal Code: F003

Year: 2020
EM Manifest ID: ceab9d5d-0d4d-48b4-af3c-123cfc3a86b1
Generator EPA ID: CAR000130948
Shipment Date: 2020-09-09
Manifest Number: 015170096FLE
Line Number: 3
Method Code: H040
Quantity Tons: 0.06100
Quantity Waste: 122.000000
Quantity Unit: P
Number of Containers: 2
Type of Container: Fiberboard or plastic drums, barrels, kegs
Quantity Type: Pounds
Federal Code: F005

Map ID
Direction
Distance
Elevation

MAP FINDINGS

Site

Database(s)

EDR ID Number
EPA ID Number

UNIV OF CA SAN FRANCISCO AT MISSION BAY (Continued)

S113177020

Year: 2020
EM Manifest ID: ceab9d5d-0d4d-48b4-af3c-123cfc3a86b1
Generator EPA ID: CAR000130948
Shipment Date: 2020-09-09
Manifest Number: 015170096FLE
Line Number: 4
Method Code: H040
Quantity Tons: 0.10650
Quantity Waste: 213.000000
Quantity Unit: P
Number of Containers: 1
Type of Container: Fiberboard or plastic drums, barrels, kegs
Quantity Type: Pounds
Federal Code: F003

State:
Year: 2020
EM Manifest ID: ceab9d5d-0d4d-48b4-af3c-123cfc3a86b1
Generator EPA ID: CAR000130948
Shipment Date: 2020-09-09
Manifest Number: 015170096FLE
Line Number: 1
Method Code: H040
Quantity Tons: 0.10100
Quantity Waste: 202.000000
Quantity Unit: P
Number of Containers: 1
Type of Container: Fiberboard or plastic drums, barrels, kegs
Quantity Type: Pounds
State Code: 212

Year: 2020
EM Manifest ID: ceab9d5d-0d4d-48b4-af3c-123cfc3a86b1
Generator EPA ID: CAR000130948
Shipment Date: 2020-09-09
Manifest Number: 015170096FLE
Line Number: 2
Method Code: H040
Quantity Tons: 0.20700
Quantity Waste: 414.000000
Quantity Unit: P
Number of Containers: 2
Type of Container: Fiberboard or plastic drums, barrels, kegs
Quantity Type: Pounds
State Code: 741

Year: 2020
EM Manifest ID: ceab9d5d-0d4d-48b4-af3c-123cfc3a86b1
Generator EPA ID: CAR000130948
Shipment Date: 2020-09-09
Manifest Number: 015170096FLE
Line Number: 3
Method Code: H040
Quantity Tons: 0.06100
Quantity Waste: 122.000000
Quantity Unit: P
Number of Containers: 2

Map ID
Direction
Distance
Elevation

MAP FINDINGS

Site

Database(s)

EDR ID Number
EPA ID Number

UNIV OF CA SAN FRANCISCO AT MISSION BAY (Continued)

S113177020

Type of Container: Fiberboard or plastic drums, barrels, kegs
Quantity Type: Pounds
State Code: 352

Year: 2020
EM Manifest ID: ceab9d5d-0d4d-48b4-af3c-123cfc3a86b1
Generator EPA ID: CAR000130948
Shipment Date: 2020-09-09
Manifest Number: 015170096FLE
Line Number: 3
Method Code: H040
Quantity Tons: 0.06100
Quantity Waste: 122.000000
Quantity Unit: P
Number of Containers: 2
Type of Container: Fiberboard or plastic drums, barrels, kegs
Quantity Type: Pounds
State Code: 551

Year: 2020
EM Manifest ID: ceab9d5d-0d4d-48b4-af3c-123cfc3a86b1
Generator EPA ID: CAR000130948
Shipment Date: 2020-09-09
Manifest Number: 015170096FLE
Line Number: 4
Method Code: H040
Quantity Tons: 0.10650
Quantity Waste: 213.000000
Quantity Unit: P
Number of Containers: 1
Type of Container: Fiberboard or plastic drums, barrels, kegs
Quantity Type: Pounds
State Code: 343

Year: 2020
EM Manifest ID: ceab9d5d-0d4d-48b4-af3c-123cfc3a86b1
Generator EPA ID: CAR000130948
Shipment Date: 2020-09-09
Manifest Number: 015170096FLE
Line Number: 5
Method Code: H040
Quantity Tons: 0.01800
Quantity Waste: 36.000000
Quantity Unit: P
Number of Containers: 1
Type of Container: Fiber or plastic boxes, cartons, cases
Quantity Type: Pounds
State Code: 141

Year: 2020
EM Manifest ID: ceab9d5d-0d4d-48b4-af3c-123cfc3a86b1
Generator EPA ID: CAR000130948
Shipment Date: 2020-09-09
Manifest Number: 015170096FLE
Line Number: 5
Method Code: H040
Quantity Tons: 0.01800

Map ID
Direction
Distance
Elevation

MAP FINDINGS

Site

Database(s)

EDR ID Number
EPA ID Number

UNIV OF CA SAN FRANCISCO AT MISSION BAY (Continued)

S113177020

Quantity Waste: 36.000000
Quantity Unit: P
Number of Containers: 1
Type of Container: Fiber or plastic boxes, cartons, cases
Quantity Type: Pounds
State Code: 331

Year: 2020
EM Manifest ID: ceab9d5d-0d4d-48b4-af3c-123cfc3a86b1
Generator EPA ID: CAR000130948
Shipment Date: 2020-09-09
Manifest Number: 015170096FLE
Line Number: 5
Method Code: H040
Quantity Tons: 0.01800
Quantity Waste: 36.000000
Quantity Unit: P
Number of Containers: 1
Type of Container: Fiber or plastic boxes, cartons, cases
Quantity Type: Pounds
State Code: 551

Year: 2020
EM Manifest ID: ceab9d5d-0d4d-48b4-af3c-123cfc3a86b1
Generator EPA ID: CAR000130948
Shipment Date: 2020-09-09
Manifest Number: 015170096FLE
Line Number: 6
Method Code: H040
Quantity Tons: 0.02400
Quantity Waste: 48.000000
Quantity Unit: P
Number of Containers: 1
Type of Container: Fiberboard or plastic drums, barrels, kegs
Quantity Type: Pounds
State Code: 343

Year: 2020
EM Manifest ID: c4790f17-de51-4cba-a7bd-53fc31997388
Shipment Date: 9/9/2020
Receipt Date: 10/9/2020
Manifest Number: 015170095FLE
Generator EPA ID: CAR000130948
Name: UNIV OF CA SAN FRANCISCO AT MISSION BAY
Address: 600 16TH STREET
Address 2: Not reported
City: SAN FRANCISCO
Zip: 94143
Telephone: 800-483-3718
Contact: Gerson Damaso
Contact Telephone: 415-476-1771
Transporter 1 EPA ID: MAD039322250
Transporter 1 Emergency Number: Not reported
Transporter 2 EPA ID: MOD095038998
Transporter 2 Emergency Number: Not reported
TSDF EPA ID: TXD055141378

Map ID
Direction
Distance
Elevation

MAP FINDINGS

Site

Database(s)

EDR ID Number
EPA ID Number

UNIV OF CA SAN FRANCISCO AT MISSION BAY (Continued)

S113177020

TSD Name: Clean Harbors Deer Park, LLC
TSD Address 1: 2027 Independence Parkway South
TSD Address 2: Not reported
TSD City: La Porte
TSD Zip: 77571
TSD Telephone: 800-483-3718

Federal:

Year: 2020
EM Manifest ID: c4790f17-de51-4cba-a7bd-53fc31997388
Generator EPA ID: CAR000130948
Shipment Date: 2020-09-09
Manifest Number: 015170095FLE
Line Number: 1
Method Code: H040
Quantity Tons: 0.00100
Quantity Waste: 2.000000
Quantity Unit: P
Number of Containers: 1
Type of Container: Fiberboard or plastic drums, barrels, kegs
Quantity Type: Pounds
Federal Code: D001

Year: 2020
EM Manifest ID: c4790f17-de51-4cba-a7bd-53fc31997388
Generator EPA ID: CAR000130948
Shipment Date: 2020-09-09
Manifest Number: 015170095FLE
Line Number: 1
Method Code: H040
Quantity Tons: 0.00100
Quantity Waste: 2.000000
Quantity Unit: P
Number of Containers: 1
Type of Container: Fiberboard or plastic drums, barrels, kegs
Quantity Type: Pounds
Federal Code: D002

Year: 2020
EM Manifest ID: c4790f17-de51-4cba-a7bd-53fc31997388
Generator EPA ID: CAR000130948
Shipment Date: 2020-09-09
Manifest Number: 015170095FLE
Line Number: 2
Method Code: H040
Quantity Tons: 0.00100
Quantity Waste: 2.000000
Quantity Unit: P
Number of Containers: 1
Type of Container: Fiberboard or plastic drums, barrels, kegs
Quantity Type: Pounds
Federal Code: D001

Year: 2020
EM Manifest ID: c4790f17-de51-4cba-a7bd-53fc31997388
Generator EPA ID: CAR000130948
Shipment Date: 2020-09-09
Manifest Number: 015170095FLE

Map ID
Direction
Distance
Elevation

MAP FINDINGS

Site

Database(s)

EDR ID Number
EPA ID Number

UNIV OF CA SAN FRANCISCO AT MISSION BAY (Continued)

S113177020

Line Number: 2
Method Code: H040
Quantity Tons: 0.00100
Quantity Waste: 2.000000
Quantity Unit: P
Number of Containers: 1
Type of Container: Fiberboard or plastic drums, barrels, kegs
Quantity Type: Pounds
Federal Code: D018

Year: 2020
EM Manifest ID: c4790f17-de51-4cba-a7bd-53fc31997388
Generator EPA ID: CAR000130948
Shipment Date: 2020-09-09
Manifest Number: 015170095FLE
Line Number: 2
Method Code: H040
Quantity Tons: 0.00100
Quantity Waste: 2.000000
Quantity Unit: P
Number of Containers: 1
Type of Container: Fiberboard or plastic drums, barrels, kegs
Quantity Type: Pounds
Federal Code: F003

Year: 2020
EM Manifest ID: c4790f17-de51-4cba-a7bd-53fc31997388
Generator EPA ID: CAR000130948
Shipment Date: 2020-09-09
Manifest Number: 015170095FLE
Line Number: 2
Method Code: H040
Quantity Tons: 0.00100
Quantity Waste: 2.000000
Quantity Unit: P
Number of Containers: 1
Type of Container: Fiberboard or plastic drums, barrels, kegs
Quantity Type: Pounds
Federal Code: F005

Year: 2020
EM Manifest ID: c4790f17-de51-4cba-a7bd-53fc31997388
Generator EPA ID: CAR000130948
Shipment Date: 2020-09-09
Manifest Number: 015170095FLE
Line Number: 3
Method Code: H040
Quantity Tons: 0.10450
Quantity Waste: 209.000000
Quantity Unit: P
Number of Containers: 1
Type of Container: Fiberboard or plastic drums, barrels, kegs
Quantity Type: Pounds
Federal Code: D001

Year: 2020
EM Manifest ID: c4790f17-de51-4cba-a7bd-53fc31997388

Map ID
Direction
Distance
Elevation

MAP FINDINGS

Site

Database(s)

EDR ID Number
EPA ID Number

UNIV OF CA SAN FRANCISCO AT MISSION BAY (Continued)

S113177020

Generator EPA ID: CAR000130948
Shipment Date: 2020-09-09
Manifest Number: 015170095FLE
Line Number: 3
Method Code: H040
Quantity Tons: 0.10450
Quantity Waste: 209.000000
Quantity Unit: P
Number of Containers: 1
Type of Container: Fiberboard or plastic drums, barrels, kegs
Quantity Type: Pounds
Federal Code: D018

Year: 2020
EM Manifest ID: c4790f17-de51-4cba-a7bd-53fc31997388
Generator EPA ID: CAR000130948
Shipment Date: 2020-09-09
Manifest Number: 015170095FLE
Line Number: 3
Method Code: H040
Quantity Tons: 0.10450
Quantity Waste: 209.000000
Quantity Unit: P
Number of Containers: 1
Type of Container: Fiberboard or plastic drums, barrels, kegs
Quantity Type: Pounds
Federal Code: F003

Year: 2020
EM Manifest ID: c4790f17-de51-4cba-a7bd-53fc31997388
Generator EPA ID: CAR000130948
Shipment Date: 2020-09-09
Manifest Number: 015170095FLE
Line Number: 3
Method Code: H040
Quantity Tons: 0.10450
Quantity Waste: 209.000000
Quantity Unit: P
Number of Containers: 1
Type of Container: Fiberboard or plastic drums, barrels, kegs
Quantity Type: Pounds
Federal Code: F005

Year: 2020
EM Manifest ID: c4790f17-de51-4cba-a7bd-53fc31997388
Generator EPA ID: CAR000130948
Shipment Date: 2020-09-09
Manifest Number: 015170095FLE
Line Number: 4
Method Code: H040
Quantity Tons: 0.30450
Quantity Waste: 609.000000
Quantity Unit: P
Number of Containers: 3
Type of Container: Fiberboard or plastic drums, barrels, kegs
Quantity Type: Pounds
Federal Code: D001

Map ID
Direction
Distance
Elevation

MAP FINDINGS

Site

Database(s)

EDR ID Number
EPA ID Number

UNIV OF CA SAN FRANCISCO AT MISSION BAY (Continued)

S113177020

Year: 2020
EM Manifest ID: c4790f17-de51-4cba-a7bd-53fc31997388
Generator EPA ID: CAR000130948
Shipment Date: 2020-09-09
Manifest Number: 015170095FLE
Line Number: 4
Method Code: H040
Quantity Tons: 0.30450
Quantity Waste: 609.000000
Quantity Unit: P
Number of Containers: 3
Type of Container: Fiberboard or plastic drums, barrels, kegs
Quantity Type: Pounds
Federal Code: D011

Year: 2020
EM Manifest ID: c4790f17-de51-4cba-a7bd-53fc31997388
Generator EPA ID: CAR000130948
Shipment Date: 2020-09-09
Manifest Number: 015170095FLE
Line Number: 4
Method Code: H040
Quantity Tons: 0.30450
Quantity Waste: 609.000000
Quantity Unit: P
Number of Containers: 3
Type of Container: Fiberboard or plastic drums, barrels, kegs
Quantity Type: Pounds
Federal Code: D022

Year: 2020
EM Manifest ID: c4790f17-de51-4cba-a7bd-53fc31997388
Generator EPA ID: CAR000130948
Shipment Date: 2020-09-09
Manifest Number: 015170095FLE
Line Number: 4
Method Code: H040
Quantity Tons: 0.30450
Quantity Waste: 609.000000
Quantity Unit: P
Number of Containers: 3
Type of Container: Fiberboard or plastic drums, barrels, kegs
Quantity Type: Pounds
Federal Code: D038

Year: 2020
EM Manifest ID: c4790f17-de51-4cba-a7bd-53fc31997388
Generator EPA ID: CAR000130948
Shipment Date: 2020-09-09
Manifest Number: 015170095FLE
Line Number: 4
Method Code: H040
Quantity Tons: 0.30450
Quantity Waste: 609.000000
Quantity Unit: P
Number of Containers: 3
Type of Container: Fiberboard or plastic drums, barrels, kegs

Map ID
Direction
Distance
Elevation

MAP FINDINGS

Site

Database(s)

EDR ID Number
EPA ID Number

UNIV OF CA SAN FRANCISCO AT MISSION BAY (Continued)

S113177020

Quantity Type: Pounds
Federal Code: F002

Year: 2020
EM Manifest ID: c4790f17-de51-4cba-a7bd-53fc31997388
Generator EPA ID: CAR000130948
Shipment Date: 2020-09-09
Manifest Number: 015170095FLE
Line Number: 4
Method Code: H040
Quantity Tons: 0.30450
Quantity Waste: 609.000000
Quantity Unit: P
Number of Containers: 3
Type of Container: Fiberboard or plastic drums, barrels, kegs
Quantity Type: Pounds
Federal Code: F003

Year: 2020
EM Manifest ID: c4790f17-de51-4cba-a7bd-53fc31997388
Generator EPA ID: CAR000130948
Shipment Date: 2020-09-09
Manifest Number: 015170095FLE
Line Number: 4
Method Code: H040
Quantity Tons: 0.30450
Quantity Waste: 609.000000
Quantity Unit: P
Number of Containers: 3
Type of Container: Fiberboard or plastic drums, barrels, kegs
Quantity Type: Pounds
Federal Code: F005

Year: 2020
EM Manifest ID: c4790f17-de51-4cba-a7bd-53fc31997388
Generator EPA ID: CAR000130948
Shipment Date: 2020-09-09
Manifest Number: 015170095FLE
Line Number: 5
Method Code: H040
Quantity Tons: 0.00100
Quantity Waste: 2.000000
Quantity Unit: P
Number of Containers: 1
Type of Container: Fiberboard or plastic drums, barrels, kegs
Quantity Type: Pounds
Federal Code: D001

Year: 2020
EM Manifest ID: c4790f17-de51-4cba-a7bd-53fc31997388
Generator EPA ID: CAR000130948
Shipment Date: 2020-09-09
Manifest Number: 015170095FLE
Line Number: 6
Method Code: H040
Quantity Tons: 0.00100
Quantity Waste: 2.000000

Map ID
Direction
Distance
Elevation

MAP FINDINGS

Site

Database(s)

EDR ID Number
EPA ID Number

UNIV OF CA SAN FRANCISCO AT MISSION BAY (Continued)

S113177020

Quantity Unit: P
Number of Containers: 1
Type of Container: Fiberboard or plastic drums, barrels, kegs
Quantity Type: Pounds
Federal Code: D001

Year: 2020
EM Manifest ID: c4790f17-de51-4cba-a7bd-53fc31997388
Generator EPA ID: CAR000130948
Shipment Date: 2020-09-09
Manifest Number: 015170095FLE
Line Number: 6
Method Code: H040
Quantity Tons: 0.00100
Quantity Waste: 2.000000
Quantity Unit: P
Number of Containers: 1
Type of Container: Fiberboard or plastic drums, barrels, kegs
Quantity Type: Pounds
Federal Code: D002

Year: 2020
EM Manifest ID: c4790f17-de51-4cba-a7bd-53fc31997388
Generator EPA ID: CAR000130948
Shipment Date: 2020-09-09
Manifest Number: 015170095FLE
Line Number: 7
Method Code: H040
Quantity Tons: 0.00150
Quantity Waste: 3.000000
Quantity Unit: P
Number of Containers: 1
Type of Container: Fiberboard or plastic drums, barrels, kegs
Quantity Type: Pounds
Federal Code: D001

Year: 2020
EM Manifest ID: c4790f17-de51-4cba-a7bd-53fc31997388
Generator EPA ID: CAR000130948
Shipment Date: 2020-09-09
Manifest Number: 015170095FLE
Line Number: 8
Method Code: H040
Quantity Tons: 0.14400
Quantity Waste: 288.000000
Quantity Unit: P
Number of Containers: 4
Type of Container: Fiberboard or plastic drums, barrels, kegs
Quantity Type: Pounds
Federal Code: D022

Year: 2020
EM Manifest ID: c4790f17-de51-4cba-a7bd-53fc31997388
Generator EPA ID: CAR000130948
Shipment Date: 2020-09-09
Manifest Number: 015170095FLE
Line Number: 8

Map ID
Direction
Distance
Elevation

MAP FINDINGS

Site

Database(s)

EDR ID Number
EPA ID Number

UNIV OF CA SAN FRANCISCO AT MISSION BAY (Continued)

S113177020

Method Code: H040
Quantity Tons: 0.14400
Quantity Waste: 288.000000
Quantity Unit: P
Number of Containers: 4
Type of Container: Fiberboard or plastic drums, barrels, kegs
Quantity Type: Pounds
Federal Code: F002

Year: 2020
EM Manifest ID: c4790f17-de51-4cba-a7bd-53fc31997388
Generator EPA ID: CAR000130948
Shipment Date: 2020-09-09
Manifest Number: 015170095FLE
Line Number: 8
Method Code: H040
Quantity Tons: 0.14400
Quantity Waste: 288.000000
Quantity Unit: P
Number of Containers: 4
Type of Container: Fiberboard or plastic drums, barrels, kegs
Quantity Type: Pounds
Federal Code: F003

Year: 2020
EM Manifest ID: c4790f17-de51-4cba-a7bd-53fc31997388
Generator EPA ID: CAR000130948
Shipment Date: 2020-09-09
Manifest Number: 015170095FLE
Line Number: 8
Method Code: H040
Quantity Tons: 0.14400
Quantity Waste: 288.000000
Quantity Unit: P
Number of Containers: 4
Type of Container: Fiberboard or plastic drums, barrels, kegs
Quantity Type: Pounds
Federal Code: F005

Year: 2020
EM Manifest ID: c4790f17-de51-4cba-a7bd-53fc31997388
Generator EPA ID: CAR000130948
Shipment Date: 2020-09-09
Manifest Number: 015170095FLE
Line Number: 9
Method Code: H040
Quantity Tons: 0.00150
Quantity Waste: 3.000000
Quantity Unit: P
Number of Containers: 1
Type of Container: Fiberboard or plastic drums, barrels, kegs
Quantity Type: Pounds
Federal Code: D022

Year: 2020
EM Manifest ID: c4790f17-de51-4cba-a7bd-53fc31997388
Generator EPA ID: CAR000130948

Map ID
Direction
Distance
Elevation

MAP FINDINGS

Site

Database(s)

EDR ID Number
EPA ID Number

UNIV OF CA SAN FRANCISCO AT MISSION BAY (Continued)

S113177020

Shipment Date: 2020-09-09
Manifest Number: 015170095FLE
Line Number: 12
Method Code: H040
Quantity Tons: 0.10550
Quantity Waste: 211.000000
Quantity Unit: P
Number of Containers: 1
Type of Container: Fiberboard or plastic drums, barrels, kegs
Quantity Type: Pounds
Federal Code: F003

Year: 2020
EM Manifest ID: c4790f17-de51-4cba-a7bd-53fc31997388
Generator EPA ID: CAR000130948
Shipment Date: 2020-09-09
Manifest Number: 015170095FLE
Line Number: 13
Method Code: H040
Quantity Tons: 0.02100
Quantity Waste: 42.000000
Quantity Unit: P
Number of Containers: 1
Type of Container: Fiberboard or plastic drums, barrels, kegs
Quantity Type: Pounds
Federal Code: F003

State:
Year: 2020
EM Manifest ID: c4790f17-de51-4cba-a7bd-53fc31997388
Generator EPA ID: CAR000130948
Shipment Date: 2020-09-09
Manifest Number: 015170095FLE
Line Number: 1
Method Code: H040
Quantity Tons: 0.00100
Quantity Waste: 2.000000
Quantity Unit: P
Number of Containers: 1
Type of Container: Fiberboard or plastic drums, barrels, kegs
Quantity Type: Pounds
State Code: 551

Year: 2020
EM Manifest ID: c4790f17-de51-4cba-a7bd-53fc31997388
Generator EPA ID: CAR000130948
Shipment Date: 2020-09-09
Manifest Number: 015170095FLE
Line Number: 2
Method Code: H040
Quantity Tons: 0.00100
Quantity Waste: 2.000000
Quantity Unit: P
Number of Containers: 1
Type of Container: Fiberboard or plastic drums, barrels, kegs
Quantity Type: Pounds
State Code: 214

Map ID
Direction
Distance
Elevation

MAP FINDINGS

Site

Database(s)

EDR ID Number
EPA ID Number

UNIV OF CA SAN FRANCISCO AT MISSION BAY (Continued)

S113177020

Year: 2020
EM Manifest ID: c4790f17-de51-4cba-a7bd-53fc31997388
Generator EPA ID: CAR000130948
Shipment Date: 2020-09-09
Manifest Number: 015170095FLE
Line Number: 3
Method Code: H040
Quantity Tons: 0.10450
Quantity Waste: 209.000000
Quantity Unit: P
Number of Containers: 1
Type of Container: Fiberboard or plastic drums, barrels, kegs
Quantity Type: Pounds
State Code: 214

Year: 2020
EM Manifest ID: c4790f17-de51-4cba-a7bd-53fc31997388
Generator EPA ID: CAR000130948
Shipment Date: 2020-09-09
Manifest Number: 015170095FLE
Line Number: 4
Method Code: H040
Quantity Tons: 0.30450
Quantity Waste: 609.000000
Quantity Unit: P
Number of Containers: 3
Type of Container: Fiberboard or plastic drums, barrels, kegs
Quantity Type: Pounds
State Code: 741

Year: 2020
EM Manifest ID: c4790f17-de51-4cba-a7bd-53fc31997388
Generator EPA ID: CAR000130948
Shipment Date: 2020-09-09
Manifest Number: 015170095FLE
Line Number: 5
Method Code: H040
Quantity Tons: 0.00100
Quantity Waste: 2.000000
Quantity Unit: P
Number of Containers: 1
Type of Container: Fiberboard or plastic drums, barrels, kegs
Quantity Type: Pounds
State Code: 551

Year: 2020
EM Manifest ID: c4790f17-de51-4cba-a7bd-53fc31997388
Generator EPA ID: CAR000130948
Shipment Date: 2020-09-09
Manifest Number: 015170095FLE
Line Number: 6
Method Code: H040
Quantity Tons: 0.00100
Quantity Waste: 2.000000
Quantity Unit: P
Number of Containers: 1
Type of Container: Fiberboard or plastic drums, barrels, kegs

Map ID
Direction
Distance
Elevation

MAP FINDINGS

Site

Database(s)

EDR ID Number
EPA ID Number

UNIV OF CA SAN FRANCISCO AT MISSION BAY (Continued)

S113177020

Quantity Type: Pounds
State Code: 551

Year: 2020
EM Manifest ID: c4790f17-de51-4cba-a7bd-53fc31997388
Generator EPA ID: CAR000130948
Shipment Date: 2020-09-09
Manifest Number: 015170095FLE
Line Number: 7
Method Code: H040
Quantity Tons: 0.00150
Quantity Waste: 3.000000
Quantity Unit: P
Number of Containers: 1
Type of Container: Fiberboard or plastic drums, barrels, kegs
Quantity Type: Pounds
State Code: 551

Year: 2020
EM Manifest ID: c4790f17-de51-4cba-a7bd-53fc31997388
Generator EPA ID: CAR000130948
Shipment Date: 2020-09-09
Manifest Number: 015170095FLE
Line Number: 8
Method Code: H040
Quantity Tons: 0.14400
Quantity Waste: 288.000000
Quantity Unit: P
Number of Containers: 4
Type of Container: Fiberboard or plastic drums, barrels, kegs
Quantity Type: Pounds
State Code: 352

Year: 2020
EM Manifest ID: c4790f17-de51-4cba-a7bd-53fc31997388
Generator EPA ID: CAR000130948
Shipment Date: 2020-09-09
Manifest Number: 015170095FLE
Line Number: 8
Method Code: H040
Quantity Tons: 0.14400
Quantity Waste: 288.000000
Quantity Unit: P
Number of Containers: 4
Type of Container: Fiberboard or plastic drums, barrels, kegs
Quantity Type: Pounds
State Code: 551

Year: 2020
EM Manifest ID: c4790f17-de51-4cba-a7bd-53fc31997388
Generator EPA ID: CAR000130948
Shipment Date: 2020-09-09
Manifest Number: 015170095FLE
Line Number: 9
Method Code: H040
Quantity Tons: 0.00150
Quantity Waste: 3.000000

Map ID
Direction
Distance
Elevation

MAP FINDINGS

Site

Database(s)

EDR ID Number
EPA ID Number

UNIV OF CA SAN FRANCISCO AT MISSION BAY (Continued)

S113177020

Quantity Unit: P
Number of Containers: 1
Type of Container: Fiberboard or plastic drums, barrels, kegs
Quantity Type: Pounds
State Code: 551

Year: 2020
EM Manifest ID: c4790f17-de51-4cba-a7bd-53fc31997388
Generator EPA ID: CAR000130948
Shipment Date: 2020-09-09
Manifest Number: 015170095FLE
Line Number: 10
Method Code: H040
Quantity Tons: 0.00200
Quantity Waste: 4.000000
Quantity Unit: P
Number of Containers: 1
Type of Container: Fiberboard or plastic drums, barrels, kegs
Quantity Type: Pounds
State Code: 551

Year: 2020
EM Manifest ID: c4790f17-de51-4cba-a7bd-53fc31997388
Generator EPA ID: CAR000130948
Shipment Date: 2020-09-09
Manifest Number: 015170095FLE
Line Number: 11
Method Code: H040
Quantity Tons: 0.00100
Quantity Waste: 2.000000
Quantity Unit: P
Number of Containers: 1
Type of Container: Fiberboard or plastic drums, barrels, kegs
Quantity Type: Pounds
State Code: 551

Year: 2020
EM Manifest ID: c4790f17-de51-4cba-a7bd-53fc31997388
Generator EPA ID: CAR000130948
Shipment Date: 2020-09-09
Manifest Number: 015170095FLE
Line Number: 12
Method Code: H040
Quantity Tons: 0.10550
Quantity Waste: 211.000000
Quantity Unit: P
Number of Containers: 1
Type of Container: Fiberboard or plastic drums, barrels, kegs
Quantity Type: Pounds
State Code: 343

Year: 2020
EM Manifest ID: c4790f17-de51-4cba-a7bd-53fc31997388
Generator EPA ID: CAR000130948
Shipment Date: 2020-09-09
Manifest Number: 015170095FLE
Line Number: 13

Map ID
Direction
Distance
Elevation

MAP FINDINGS

Site

Database(s)

EDR ID Number
EPA ID Number

UNIV OF CA SAN FRANCISCO AT MISSION BAY (Continued)

S113177020

Method Code: H040
Quantity Tons: 0.02100
Quantity Waste: 42.000000
Quantity Unit: P
Number of Containers: 1
Type of Container: Fiberboard or plastic drums, barrels, kegs
Quantity Type: Pounds
State Code: 352

Year: 2020
EM Manifest ID: c4790f17-de51-4cba-a7bd-53fc31997388
Generator EPA ID: CAR000130948
Shipment Date: 2020-09-09
Manifest Number: 015170095FLE
Line Number: 14
Method Code: H040
Quantity Tons: 0.14300
Quantity Waste: 286.000000
Quantity Unit: P
Number of Containers: 2
Type of Container: Fiberboard or plastic drums, barrels, kegs
Quantity Type: Pounds
State Code: 141

Year: 2020
EM Manifest ID: c4790f17-de51-4cba-a7bd-53fc31997388
Generator EPA ID: CAR000130948
Shipment Date: 2020-09-09
Manifest Number: 015170095FLE
Line Number: 14
Method Code: H040
Quantity Tons: 0.14300
Quantity Waste: 286.000000
Quantity Unit: P
Number of Containers: 2
Type of Container: Fiberboard or plastic drums, barrels, kegs
Quantity Type: Pounds
State Code: 331

Year: 2020
EM Manifest ID: c4790f17-de51-4cba-a7bd-53fc31997388
Generator EPA ID: CAR000130948
Shipment Date: 2020-09-09
Manifest Number: 015170095FLE
Line Number: 14
Method Code: H040
Quantity Tons: 0.14300
Quantity Waste: 286.000000
Quantity Unit: P
Number of Containers: 2
Type of Container: Fiberboard or plastic drums, barrels, kegs
Quantity Type: Pounds
State Code: 551

Year: 2020
EM Manifest ID: 54641ef5-2951-455a-b510-ddc530b37d2c

Map ID
Direction
Distance
Elevation

MAP FINDINGS

Site

Database(s)

EDR ID Number
EPA ID Number

UNIV OF CA SAN FRANCISCO AT MISSION BAY (Continued)

S113177020

Shipment Date: 9/28/2020
Receipt Date: 10/8/2020
Manifest Number: 021227617JJK
Generator EPA ID: CAR000130948
Name: UNIV OF CA SAN FRANCISCO AT MISSION BAY
Address: 16TH ST
Address 2: Not reported
City: SAN FRANCISCO
Zip: 94158
Telephone: 415-823-8772
Contact: MARK FREIBERG
Contact Telephone: 415-476-1300
Transporter 1 EPA ID: CAR000228409
Transporter 1 Emergency Number: Not reported
Transporter 2 EPA ID: NED001792910
Transporter 2 Emergency Number: Not reported
TSDf EPA ID: UTR000000687
TSDf Name: ECDC ENVIRONMENTAL L.C.
TSDf Address 1: WEST HIGHWAY 123
TSDf Address 2: Not reported
TSDf City: EAST CARBON
TSDf Zip: 84520-0069
TSDf Telephone: Not reported

State:

Year: 2020
EM Manifest ID: 54641ef5-2951-455a-b510-ddc530b37d2c
Generator EPA ID: CAR000130948
Shipment Date: 2020-09-28
Manifest Number: 021227617JJK
Line Number: 1
Method Code: H132
Quantity Tons: 25.38000
Quantity Waste: 18.000000
Quantity Unit: Y
Number of Containers: 1
Type of Container: Metal boxes, cartons, cases (including roll offs)
Quantity Type: Cubic Yards
State Code: 611

Year: 2020
EM Manifest ID: 6a03ce4c-8b05-4506-b643-78259b480f62
Shipment Date: 9/25/2020
Receipt Date: 10/7/2020
Manifest Number: 015537415FLE
Generator EPA ID: CAR000130948
Name: UNIV OF CA SAN FRANCISCO AT MISSION BAY
Address: 600 16TH STREET
Address 2: Not reported
City: SAN FRANCISCO
Zip: 94143
Telephone: 800-483-3718
Contact: Gerson Damaso
Contact Telephone: 415-476-1771
Transporter 1 EPA ID: MAD039322250
Transporter 1 Emergency Number: Not reported
Transporter 2 EPA ID: MAD039322250

Map ID
Direction
Distance
Elevation

MAP FINDINGS

Site

Database(s)

EDR ID Number
EPA ID Number

UNIV OF CA SAN FRANCISCO AT MISSION BAY (Continued)

S113177020

Transporter 2 Emergency Number: Not reported
TSDf EPA ID: UTD981552177
TSDf Name: Clean Harbors Aragonite LLC
TSDf Address 1: 11600 North Aptus Road
TSDf Address 2: Not reported
TSDf City: Grantsville
TSDf Zip: 84029
TSDf Telephone: 800-483-3718

Federal:

Year: 2020
EM Manifest ID: 6a03ce4c-8b05-4506-b643-78259b480f62
Generator EPA ID: CAR000130948
Shipment Date: 2020-09-25
Manifest Number: 015537415FLE
Line Number: 1
Method Code: H040
Quantity Tons: 0.00350
Quantity Waste: 7.000000
Quantity Unit: P
Number of Containers: 1
Type of Container: Fiberboard or plastic drums, barrels, kegs
Quantity Type: Pounds
Federal Code: D001

Year: 2020
EM Manifest ID: 6a03ce4c-8b05-4506-b643-78259b480f62
Generator EPA ID: CAR000130948
Shipment Date: 2020-09-25
Manifest Number: 015537415FLE
Line Number: 1
Method Code: H040
Quantity Tons: 0.00350
Quantity Waste: 7.000000
Quantity Unit: P
Number of Containers: 1
Type of Container: Fiberboard or plastic drums, barrels, kegs
Quantity Type: Pounds
Federal Code: D018

Year: 2020
EM Manifest ID: 6a03ce4c-8b05-4506-b643-78259b480f62
Generator EPA ID: CAR000130948
Shipment Date: 2020-09-25
Manifest Number: 015537415FLE
Line Number: 1
Method Code: H040
Quantity Tons: 0.00350
Quantity Waste: 7.000000
Quantity Unit: P
Number of Containers: 1
Type of Container: Fiberboard or plastic drums, barrels, kegs
Quantity Type: Pounds
Federal Code: F003

Year: 2020
EM Manifest ID: 6a03ce4c-8b05-4506-b643-78259b480f62
Generator EPA ID: CAR000130948

Map ID
Direction
Distance
Elevation

MAP FINDINGS

Site

Database(s)

EDR ID Number
EPA ID Number

UNIV OF CA SAN FRANCISCO AT MISSION BAY (Continued)

S113177020

Shipment Date: 2020-09-25
Manifest Number: 015537415FLE
Line Number: 1
Method Code: H040
Quantity Tons: 0.00350
Quantity Waste: 7.000000
Quantity Unit: P
Number of Containers: 1
Type of Container: Fiberboard or plastic drums, barrels, kegs
Quantity Type: Pounds
Federal Code: F005

Year: 2020
EM Manifest ID: 6a03ce4c-8b05-4506-b643-78259b480f62
Generator EPA ID: CAR000130948
Shipment Date: 2020-09-25
Manifest Number: 015537415FLE
Line Number: 2
Method Code: H040
Quantity Tons: 0.08900
Quantity Waste: 178.000000
Quantity Unit: P
Number of Containers: 2
Type of Container: Fiberboard or plastic drums, barrels, kegs
Quantity Type: Pounds
Federal Code: D022

Year: 2020
EM Manifest ID: 6a03ce4c-8b05-4506-b643-78259b480f62
Generator EPA ID: CAR000130948
Shipment Date: 2020-09-25
Manifest Number: 015537415FLE
Line Number: 2
Method Code: H040
Quantity Tons: 0.08900
Quantity Waste: 178.000000
Quantity Unit: P
Number of Containers: 2
Type of Container: Fiberboard or plastic drums, barrels, kegs
Quantity Type: Pounds
Federal Code: F002

Year: 2020
EM Manifest ID: 6a03ce4c-8b05-4506-b643-78259b480f62
Generator EPA ID: CAR000130948
Shipment Date: 2020-09-25
Manifest Number: 015537415FLE
Line Number: 2
Method Code: H040
Quantity Tons: 0.08900
Quantity Waste: 178.000000
Quantity Unit: P
Number of Containers: 2
Type of Container: Fiberboard or plastic drums, barrels, kegs
Quantity Type: Pounds
Federal Code: F003

Map ID
Direction
Distance
Elevation

MAP FINDINGS

Site

Database(s)

EDR ID Number
EPA ID Number

UNIV OF CA SAN FRANCISCO AT MISSION BAY (Continued)

S113177020

Year: 2020
EM Manifest ID: 6a03ce4c-8b05-4506-b643-78259b480f62
Generator EPA ID: CAR000130948
Shipment Date: 2020-09-25
Manifest Number: 015537415FLE
Line Number: 2
Method Code: H040
Quantity Tons: 0.08900
Quantity Waste: 178.000000
Quantity Unit: P
Number of Containers: 2
Type of Container: Fiberboard or plastic drums, barrels, kegs
Quantity Type: Pounds
Federal Code: F005

Year: 2020
EM Manifest ID: 6a03ce4c-8b05-4506-b643-78259b480f62
Generator EPA ID: CAR000130948
Shipment Date: 2020-09-25
Manifest Number: 015537415FLE
Line Number: 3
Method Code: H040
Quantity Tons: 0.05500
Quantity Waste: 110.000000
Quantity Unit: P
Number of Containers: 2
Type of Container: Fiberboard or plastic drums, barrels, kegs
Quantity Type: Pounds
Federal Code: D002

State:

Year: 2020
EM Manifest ID: 6a03ce4c-8b05-4506-b643-78259b480f62
Generator EPA ID: CAR000130948
Shipment Date: 2020-09-25
Manifest Number: 015537415FLE
Line Number: 1
Method Code: H040
Quantity Tons: 0.00350
Quantity Waste: 7.000000
Quantity Unit: P
Number of Containers: 1
Type of Container: Fiberboard or plastic drums, barrels, kegs
Quantity Type: Pounds
State Code: 214

Year: 2020
EM Manifest ID: 6a03ce4c-8b05-4506-b643-78259b480f62
Generator EPA ID: CAR000130948
Shipment Date: 2020-09-25
Manifest Number: 015537415FLE
Line Number: 2
Method Code: H040
Quantity Tons: 0.08900
Quantity Waste: 178.000000
Quantity Unit: P
Number of Containers: 2

Map ID
Direction
Distance
Elevation

MAP FINDINGS

Site

Database(s)

EDR ID Number
EPA ID Number

UNIV OF CA SAN FRANCISCO AT MISSION BAY (Continued)

S113177020

Type of Container:	Fiberboard or plastic drums, barrels, kegs
Quantity Type:	Pounds
State Code:	352
Year:	2020
EM Manifest ID:	6a03ce4c-8b05-4506-b643-78259b480f62
Generator EPA ID:	CAR000130948
Shipment Date:	2020-09-25
Manifest Number:	015537415FLE
Line Number:	2
Method Code:	H040
Quantity Tons:	0.08900
Quantity Waste:	178.000000
Quantity Unit:	P
Number of Containers:	2
Type of Container:	Fiberboard or plastic drums, barrels, kegs
Quantity Type:	Pounds
State Code:	551
Year:	2020
EM Manifest ID:	6a03ce4c-8b05-4506-b643-78259b480f62
Generator EPA ID:	CAR000130948
Shipment Date:	2020-09-25
Manifest Number:	015537415FLE
Line Number:	3
Method Code:	H040
Quantity Tons:	0.05500
Quantity Waste:	110.000000
Quantity Unit:	P
Number of Containers:	2
Type of Container:	Fiberboard or plastic drums, barrels, kegs
Quantity Type:	Pounds
State Code:	551
Year:	2020
EM Manifest ID:	6a03ce4c-8b05-4506-b643-78259b480f62
Generator EPA ID:	CAR000130948
Shipment Date:	2020-09-25
Manifest Number:	015537415FLE
Line Number:	4
Method Code:	H040
Quantity Tons:	0.00450
Quantity Waste:	9.000000
Quantity Unit:	P
Number of Containers:	1
Type of Container:	Fiberboard or plastic drums, barrels, kegs
Quantity Type:	Pounds
State Code:	551
Year:	2020
EM Manifest ID:	a6867267-a823-48c1-9e74-d658afb8d33
Shipment Date:	9/25/2020
Receipt Date:	10/7/2020
Manifest Number:	015537418FLE
Generator EPA ID:	CAR000130948
Name:	UNIV OF CA SAN FRANCISCO AT MISSION BAY

Map ID
Direction
Distance
Elevation

MAP FINDINGS

Site

Database(s)

EDR ID Number
EPA ID Number

UNIV OF CA SAN FRANCISCO AT MISSION BAY (Continued)

S113177020

Address: 600 16TH STREET
Address 2: Not reported
City: SAN FRANCISCO
Zip: 94143
Telephone: 800-483-3718
Contact: Gerson Damaso
Contact Telephone: 415-476-1771
Transporter 1 EPA ID: MAD039322250
Transporter 1 Emergency Number: Not reported
Transporter 2 EPA ID: MAD039322250
Transporter 2 Emergency Number: Not reported
TSDf EPA ID: UTD981552177
TSDf Name: Clean Harbors Aragonite LLC
TSDf Address 1: 11600 North Aptus Road
TSDf Address 2: Not reported
TSDf City: Grantsville
TSDf Zip: 84029
TSDf Telephone: 800-483-3718

Federal:

Year: 2020
EM Manifest ID: a6867267-a823-48c1-9e74-d658afb8d33
Generator EPA ID: CAR000130948
Shipment Date: 2020-09-25
Manifest Number: 015537418FLE
Line Number: 1
Method Code: H141
Quantity Tons: 0.41000
Quantity Waste: 820.000000
Quantity Unit: P
Number of Containers: 5
Type of Container: Metal drums, barrels, kegs
Quantity Type: Pounds
Federal Code: F003

Year: 2020
EM Manifest ID: a6867267-a823-48c1-9e74-d658afb8d33
Generator EPA ID: CAR000130948
Shipment Date: 2020-09-25
Manifest Number: 015537418FLE
Line Number: 1
Method Code: H141
Quantity Tons: 0.41000
Quantity Waste: 820.000000
Quantity Unit: P
Number of Containers: 5
Type of Container: Metal drums, barrels, kegs
Quantity Type: Pounds
Federal Code: F005

Year: 2020
EM Manifest ID: a6867267-a823-48c1-9e74-d658afb8d33
Generator EPA ID: CAR000130948
Shipment Date: 2020-09-25
Manifest Number: 015537418FLE
Line Number: 2
Method Code: H040
Quantity Tons: 0.01850

Map ID
Direction
Distance
Elevation

MAP FINDINGS

Site

Database(s)

EDR ID Number
EPA ID Number

UNIV OF CA SAN FRANCISCO AT MISSION BAY (Continued)

S113177020

Quantity Waste: 37.000000
Quantity Unit: P
Number of Containers: 1
Type of Container: Fiberboard or plastic drums, barrels, kegs
Quantity Type: Pounds
Federal Code: D001

Year: 2020
EM Manifest ID: a6867267-a823-48c1-9e74-d658afb8d33
Generator EPA ID: CAR000130948
Shipment Date: 2020-09-25
Manifest Number: 015537418FLE
Line Number: 2
Method Code: H040
Quantity Tons: 0.01850
Quantity Waste: 37.000000
Quantity Unit: P
Number of Containers: 1
Type of Container: Fiberboard or plastic drums, barrels, kegs
Quantity Type: Pounds
Federal Code: D018

Year: 2020
EM Manifest ID: a6867267-a823-48c1-9e74-d658afb8d33
Generator EPA ID: CAR000130948
Shipment Date: 2020-09-25
Manifest Number: 015537418FLE
Line Number: 2
Method Code: H040
Quantity Tons: 0.01850
Quantity Waste: 37.000000
Quantity Unit: P
Number of Containers: 1
Type of Container: Fiberboard or plastic drums, barrels, kegs
Quantity Type: Pounds
Federal Code: F003

Year: 2020
EM Manifest ID: a6867267-a823-48c1-9e74-d658afb8d33
Generator EPA ID: CAR000130948
Shipment Date: 2020-09-25
Manifest Number: 015537418FLE
Line Number: 2
Method Code: H040
Quantity Tons: 0.01850
Quantity Waste: 37.000000
Quantity Unit: P
Number of Containers: 1
Type of Container: Fiberboard or plastic drums, barrels, kegs
Quantity Type: Pounds
Federal Code: F005

Year: 2020
EM Manifest ID: a6867267-a823-48c1-9e74-d658afb8d33
Generator EPA ID: CAR000130948
Shipment Date: 2020-09-25
Manifest Number: 015537418FLE

Map ID
Direction
Distance
Elevation

MAP FINDINGS

Site

Database(s)

EDR ID Number
EPA ID Number

UNIV OF CA SAN FRANCISCO AT MISSION BAY (Continued)

S113177020

Line Number: 3
Method Code: H040
Quantity Tons: 0.18700
Quantity Waste: 374.000000
Quantity Unit: P
Number of Containers: 2
Type of Container: Fiberboard or plastic drums, barrels, kegs
Quantity Type: Pounds
Federal Code: D001

Year: 2020
EM Manifest ID: a6867267-a823-48c1-9e74-d658afb8d33
Generator EPA ID: CAR000130948
Shipment Date: 2020-09-25
Manifest Number: 015537418FLE
Line Number: 3
Method Code: H040
Quantity Tons: 0.18700
Quantity Waste: 374.000000
Quantity Unit: P
Number of Containers: 2
Type of Container: Fiberboard or plastic drums, barrels, kegs
Quantity Type: Pounds
Federal Code: D011

Year: 2020
EM Manifest ID: a6867267-a823-48c1-9e74-d658afb8d33
Generator EPA ID: CAR000130948
Shipment Date: 2020-09-25
Manifest Number: 015537418FLE
Line Number: 3
Method Code: H040
Quantity Tons: 0.18700
Quantity Waste: 374.000000
Quantity Unit: P
Number of Containers: 2
Type of Container: Fiberboard or plastic drums, barrels, kegs
Quantity Type: Pounds
Federal Code: D022

Year: 2020
EM Manifest ID: a6867267-a823-48c1-9e74-d658afb8d33
Generator EPA ID: CAR000130948
Shipment Date: 2020-09-25
Manifest Number: 015537418FLE
Line Number: 3
Method Code: H040
Quantity Tons: 0.18700
Quantity Waste: 374.000000
Quantity Unit: P
Number of Containers: 2
Type of Container: Fiberboard or plastic drums, barrels, kegs
Quantity Type: Pounds
Federal Code: D038

Year: 2020
EM Manifest ID: a6867267-a823-48c1-9e74-d658afb8d33

Map ID
Direction
Distance
Elevation

MAP FINDINGS

Site

Database(s)

EDR ID Number
EPA ID Number

UNIV OF CA SAN FRANCISCO AT MISSION BAY (Continued)

S113177020

Generator EPA ID: CAR000130948
Shipment Date: 2020-09-25
Manifest Number: 015537418FLE
Line Number: 3
Method Code: H040
Quantity Tons: 0.18700
Quantity Waste: 374.000000
Quantity Unit: P
Number of Containers: 2
Type of Container: Fiberboard or plastic drums, barrels, kegs
Quantity Type: Pounds
Federal Code: F002

Year: 2020
EM Manifest ID: a6867267-a823-48c1-9e74-d658afbf8d33
Generator EPA ID: CAR000130948
Shipment Date: 2020-09-25
Manifest Number: 015537418FLE
Line Number: 3
Method Code: H040
Quantity Tons: 0.18700
Quantity Waste: 374.000000
Quantity Unit: P
Number of Containers: 2
Type of Container: Fiberboard or plastic drums, barrels, kegs
Quantity Type: Pounds
Federal Code: F003

Year: 2020
EM Manifest ID: a6867267-a823-48c1-9e74-d658afbf8d33
Generator EPA ID: CAR000130948
Shipment Date: 2020-09-25
Manifest Number: 015537418FLE
Line Number: 3
Method Code: H040
Quantity Tons: 0.18700
Quantity Waste: 374.000000
Quantity Unit: P
Number of Containers: 2
Type of Container: Fiberboard or plastic drums, barrels, kegs
Quantity Type: Pounds
Federal Code: F005

Year: 2020
EM Manifest ID: a6867267-a823-48c1-9e74-d658afbf8d33
Generator EPA ID: CAR000130948
Shipment Date: 2020-09-25
Manifest Number: 015537418FLE
Line Number: 4
Method Code: H040
Quantity Tons: 0.08150
Quantity Waste: 163.000000
Quantity Unit: P
Number of Containers: 1
Type of Container: Fiberboard or plastic drums, barrels, kegs
Quantity Type: Pounds
Federal Code: D001

Map ID
Direction
Distance
Elevation

MAP FINDINGS

Site

Database(s)

EDR ID Number
EPA ID Number

UNIV OF CA SAN FRANCISCO AT MISSION BAY (Continued)

S113177020

Year: 2020
EM Manifest ID: a6867267-a823-48c1-9e74-d658afb8d33
Generator EPA ID: CAR000130948
Shipment Date: 2020-09-25
Manifest Number: 015537418FLE
Line Number: 4
Method Code: H040
Quantity Tons: 0.08150
Quantity Waste: 163.000000
Quantity Unit: P
Number of Containers: 1
Type of Container: Fiberboard or plastic drums, barrels, kegs
Quantity Type: Pounds
Federal Code: D002

Year: 2020
EM Manifest ID: a6867267-a823-48c1-9e74-d658afb8d33
Generator EPA ID: CAR000130948
Shipment Date: 2020-09-25
Manifest Number: 015537418FLE
Line Number: 4
Method Code: H040
Quantity Tons: 0.08150
Quantity Waste: 163.000000
Quantity Unit: P
Number of Containers: 1
Type of Container: Fiberboard or plastic drums, barrels, kegs
Quantity Type: Pounds
Federal Code: D022

Year: 2020
EM Manifest ID: a6867267-a823-48c1-9e74-d658afb8d33
Generator EPA ID: CAR000130948
Shipment Date: 2020-09-25
Manifest Number: 015537418FLE
Line Number: 4
Method Code: H040
Quantity Tons: 0.08150
Quantity Waste: 163.000000
Quantity Unit: P
Number of Containers: 1
Type of Container: Fiberboard or plastic drums, barrels, kegs
Quantity Type: Pounds
Federal Code: D038

Year: 2020
EM Manifest ID: a6867267-a823-48c1-9e74-d658afb8d33
Generator EPA ID: CAR000130948
Shipment Date: 2020-09-25
Manifest Number: 015537418FLE
Line Number: 4
Method Code: H040
Quantity Tons: 0.08150
Quantity Waste: 163.000000
Quantity Unit: P
Number of Containers: 1
Type of Container: Fiberboard or plastic drums, barrels, kegs

Map ID
Direction
Distance
Elevation

MAP FINDINGS

Site

Database(s)

EDR ID Number
EPA ID Number

UNIV OF CA SAN FRANCISCO AT MISSION BAY (Continued)

S113177020

Quantity Type: Pounds
Federal Code: F002

Year: 2020
EM Manifest ID: a6867267-a823-48c1-9e74-d658afb8d33
Generator EPA ID: CAR000130948
Shipment Date: 2020-09-25
Manifest Number: 015537418FLE
Line Number: 4
Method Code: H040
Quantity Tons: 0.08150
Quantity Waste: 163.000000
Quantity Unit: P
Number of Containers: 1
Type of Container: Fiberboard or plastic drums, barrels, kegs
Quantity Type: Pounds
Federal Code: F003

Year: 2020
EM Manifest ID: a6867267-a823-48c1-9e74-d658afb8d33
Generator EPA ID: CAR000130948
Shipment Date: 2020-09-25
Manifest Number: 015537418FLE
Line Number: 4
Method Code: H040
Quantity Tons: 0.08150
Quantity Waste: 163.000000
Quantity Unit: P
Number of Containers: 1
Type of Container: Fiberboard or plastic drums, barrels, kegs
Quantity Type: Pounds
Federal Code: F005

Year: 2020
EM Manifest ID: a6867267-a823-48c1-9e74-d658afb8d33
Generator EPA ID: CAR000130948
Shipment Date: 2020-09-25
Manifest Number: 015537418FLE
Line Number: 5
Method Code: H040
Quantity Tons: 0.06800
Quantity Waste: 136.000000
Quantity Unit: P
Number of Containers: 2
Type of Container: Fiberboard or plastic drums, barrels, kegs
Quantity Type: Pounds
Federal Code: D022

Year: 2020
EM Manifest ID: a6867267-a823-48c1-9e74-d658afb8d33
Generator EPA ID: CAR000130948
Shipment Date: 2020-09-25
Manifest Number: 015537418FLE
Line Number: 5
Method Code: H040
Quantity Tons: 0.06800
Quantity Waste: 136.000000

Map ID
Direction
Distance
Elevation

MAP FINDINGS

Site

Database(s)

EDR ID Number
EPA ID Number

UNIV OF CA SAN FRANCISCO AT MISSION BAY (Continued)

S113177020

Quantity Unit: P
Number of Containers: 2
Type of Container: Fiberboard or plastic drums, barrels, kegs
Quantity Type: Pounds
Federal Code: F002

Year: 2020
EM Manifest ID: a6867267-a823-48c1-9e74-d658afb8d33
Generator EPA ID: CAR000130948
Shipment Date: 2020-09-25
Manifest Number: 015537418FLE
Line Number: 5
Method Code: H040
Quantity Tons: 0.06800
Quantity Waste: 136.000000
Quantity Unit: P
Number of Containers: 2
Type of Container: Fiberboard or plastic drums, barrels, kegs
Quantity Type: Pounds
Federal Code: F003

Year: 2020
EM Manifest ID: a6867267-a823-48c1-9e74-d658afb8d33
Generator EPA ID: CAR000130948
Shipment Date: 2020-09-25
Manifest Number: 015537418FLE
Line Number: 5
Method Code: H040
Quantity Tons: 0.06800
Quantity Waste: 136.000000
Quantity Unit: P
Number of Containers: 2
Type of Container: Fiberboard or plastic drums, barrels, kegs
Quantity Type: Pounds
Federal Code: F005

Year: 2020
EM Manifest ID: a6867267-a823-48c1-9e74-d658afb8d33
Generator EPA ID: CAR000130948
Shipment Date: 2020-09-25
Manifest Number: 015537418FLE
Line Number: 6
Method Code: H040
Quantity Tons: 0.00250
Quantity Waste: 5.000000
Quantity Unit: P
Number of Containers: 1
Type of Container: Fiberboard or plastic drums, barrels, kegs
Quantity Type: Pounds
Federal Code: F003

Year: 2020
EM Manifest ID: a6867267-a823-48c1-9e74-d658afb8d33
Generator EPA ID: CAR000130948
Shipment Date: 2020-09-25
Manifest Number: 015537418FLE
Line Number: 7

Map ID
Direction
Distance
Elevation

MAP FINDINGS

Site

Database(s)

EDR ID Number
EPA ID Number

UNIV OF CA SAN FRANCISCO AT MISSION BAY (Continued)

S113177020

Method Code: H040
Quantity Tons: 0.07950
Quantity Waste: 159.000000
Quantity Unit: P
Number of Containers: 1
Type of Container: Fiberboard or plastic drums, barrels, kegs
Quantity Type: Pounds
Federal Code: F003

State:

Year: 2020
EM Manifest ID: a6867267-a823-48c1-9e74-d658afb8d33
Generator EPA ID: CAR000130948
Shipment Date: 2020-09-25
Manifest Number: 015537418FLE
Line Number: 1
Method Code: H141
Quantity Tons: 0.41000
Quantity Waste: 820.000000
Quantity Unit: P
Number of Containers: 5
Type of Container: Metal drums, barrels, kegs
Quantity Type: Pounds
State Code: 551

Year: 2020
EM Manifest ID: a6867267-a823-48c1-9e74-d658afb8d33
Generator EPA ID: CAR000130948
Shipment Date: 2020-09-25
Manifest Number: 015537418FLE
Line Number: 2
Method Code: H040
Quantity Tons: 0.01850
Quantity Waste: 37.000000
Quantity Unit: P
Number of Containers: 1
Type of Container: Fiberboard or plastic drums, barrels, kegs
Quantity Type: Pounds
State Code: 214

Year: 2020
EM Manifest ID: a6867267-a823-48c1-9e74-d658afb8d33
Generator EPA ID: CAR000130948
Shipment Date: 2020-09-25
Manifest Number: 015537418FLE
Line Number: 3
Method Code: H040
Quantity Tons: 0.18700
Quantity Waste: 374.000000
Quantity Unit: P
Number of Containers: 2
Type of Container: Fiberboard or plastic drums, barrels, kegs
Quantity Type: Pounds
State Code: 741

Year: 2020
EM Manifest ID: a6867267-a823-48c1-9e74-d658afb8d33

Map ID
Direction
Distance
Elevation

MAP FINDINGS

Site

Database(s)

EDR ID Number
EPA ID Number

UNIV OF CA SAN FRANCISCO AT MISSION BAY (Continued)

S113177020

Generator EPA ID: CAR000130948
Shipment Date: 2020-09-25
Manifest Number: 015537418FLE
Line Number: 4
Method Code: H040
Quantity Tons: 0.08150
Quantity Waste: 163.000000
Quantity Unit: P
Number of Containers: 1
Type of Container: Fiberboard or plastic drums, barrels, kegs
Quantity Type: Pounds
State Code: 212

Year: 2020
EM Manifest ID: a6867267-a823-48c1-9e74-d658afb8d33
Generator EPA ID: CAR000130948
Shipment Date: 2020-09-25
Manifest Number: 015537418FLE
Line Number: 5
Method Code: H040
Quantity Tons: 0.06800
Quantity Waste: 136.000000
Quantity Unit: P
Number of Containers: 2
Type of Container: Fiberboard or plastic drums, barrels, kegs
Quantity Type: Pounds
State Code: 352

Year: 2020
EM Manifest ID: a6867267-a823-48c1-9e74-d658afb8d33
Generator EPA ID: CAR000130948
Shipment Date: 2020-09-25
Manifest Number: 015537418FLE
Line Number: 5
Method Code: H040
Quantity Tons: 0.06800
Quantity Waste: 136.000000
Quantity Unit: P
Number of Containers: 2
Type of Container: Fiberboard or plastic drums, barrels, kegs
Quantity Type: Pounds
State Code: 551

Year: 2020
EM Manifest ID: a6867267-a823-48c1-9e74-d658afb8d33
Generator EPA ID: CAR000130948
Shipment Date: 2020-09-25
Manifest Number: 015537418FLE
Line Number: 6
Method Code: H040
Quantity Tons: 0.00250
Quantity Waste: 5.000000
Quantity Unit: P
Number of Containers: 1
Type of Container: Fiberboard or plastic drums, barrels, kegs
Quantity Type: Pounds
State Code: 352

Map ID
Direction
Distance
Elevation

MAP FINDINGS

Site

Database(s)

EDR ID Number
EPA ID Number

UNIV OF CA SAN FRANCISCO AT MISSION BAY (Continued)

S113177020

Year: 2020
EM Manifest ID: a6867267-a823-48c1-9e74-d658afb8d33
Generator EPA ID: CAR000130948
Shipment Date: 2020-09-25
Manifest Number: 015537418FLE
Line Number: 7
Method Code: H040
Quantity Tons: 0.07950
Quantity Waste: 159.000000
Quantity Unit: P
Number of Containers: 1
Type of Container: Fiberboard or plastic drums, barrels, kegs
Quantity Type: Pounds
State Code: 343

Year: 2020
EM Manifest ID: a6867267-a823-48c1-9e74-d658afb8d33
Generator EPA ID: CAR000130948
Shipment Date: 2020-09-25
Manifest Number: 015537418FLE
Line Number: 8
Method Code: H040
Quantity Tons: 0.00700
Quantity Waste: 14.000000
Quantity Unit: P
Number of Containers: 1
Type of Container: Fiberboard or plastic drums, barrels, kegs
Quantity Type: Pounds
State Code: 141

Year: 2020
EM Manifest ID: a6867267-a823-48c1-9e74-d658afb8d33
Generator EPA ID: CAR000130948
Shipment Date: 2020-09-25
Manifest Number: 015537418FLE
Line Number: 8
Method Code: H040
Quantity Tons: 0.00700
Quantity Waste: 14.000000
Quantity Unit: P
Number of Containers: 1
Type of Container: Fiberboard or plastic drums, barrels, kegs
Quantity Type: Pounds
State Code: 331

Year: 2020
EM Manifest ID: a6867267-a823-48c1-9e74-d658afb8d33
Generator EPA ID: CAR000130948
Shipment Date: 2020-09-25
Manifest Number: 015537418FLE
Line Number: 8
Method Code: H040
Quantity Tons: 0.00700
Quantity Waste: 14.000000
Quantity Unit: P
Number of Containers: 1
Type of Container: Fiberboard or plastic drums, barrels, kegs

Map ID
Direction
Distance
Elevation

MAP FINDINGS

Site

Database(s)

EDR ID Number
EPA ID Number

UNIV OF CA SAN FRANCISCO AT MISSION BAY (Continued)

S113177020

Quantity Type: Pounds
State Code: 551

Year: 2020
EM Manifest ID: a6867267-a823-48c1-9e74-d658afb8d33
Generator EPA ID: CAR000130948
Shipment Date: 2020-09-25
Manifest Number: 015537418FLE
Line Number: 9
Method Code: H040
Quantity Tons: 0.03550
Quantity Waste: 71.000000
Quantity Unit: P
Number of Containers: 1
Type of Container: Fiberboard or plastic drums, barrels, kegs
Quantity Type: Pounds
State Code: 343

Year: 2020
EM Manifest ID: 4f8aec0f-16af-4547-b372-30ee63462901
Shipment Date: 9/25/2020
Receipt Date: 10/7/2020
Manifest Number: 015537420FLE
Generator EPA ID: CAR000130948
Name: UNIV OF CA SAN FRANCISCO AT MISSION BAY
Address: 600 16TH STREET
Address 2: Not reported
City: SAN FRANCISCO
Zip: 94143
Telephone: 800-483-3718
Contact: Gerson Damaso
Contact Telephone: 415-476-1771
Transporter 1 EPA ID: MAD039322250
Transporter 1 Emergency Number: Not reported
Transporter 2 EPA ID: MAD039322250
Transporter 2 Emergency Number: Not reported
TSDf EPA ID: UTD981552177
TSDf Name: Clean Harbors Aragonite LLC
TSDf Address 1: 11600 North Aptus Road
TSDf Address 2: Not reported
TSDf City: Grantsville
TSDf Zip: 84029
TSDf Telephone: 800-483-3718

Federal:

Year: 2020
EM Manifest ID: 4f8aec0f-16af-4547-b372-30ee63462901
Generator EPA ID: CAR000130948
Shipment Date: 2020-09-25
Manifest Number: 015537420FLE
Line Number: 1
Method Code: H141
Quantity Tons: 0.20400
Quantity Waste: 408.000000
Quantity Unit: P
Number of Containers: 3
Type of Container: Metal drums, barrels, kegs

Map ID
Direction
Distance
Elevation

MAP FINDINGS

Site

Database(s)

EDR ID Number
EPA ID Number

UNIV OF CA SAN FRANCISCO AT MISSION BAY (Continued)

S113177020

Quantity Type:	Pounds
Federal Code:	F003
Year:	2020
EM Manifest ID:	4f8aec0f-16af-4547-b372-30ee63462901
Generator EPA ID:	CAR000130948
Shipment Date:	2020-09-25
Manifest Number:	015537420FLE
Line Number:	1
Method Code:	H141
Quantity Tons:	0.20400
Quantity Waste:	408.000000
Quantity Unit:	P
Number of Containers:	3
Type of Container:	Metal drums, barrels, kegs
Quantity Type:	Pounds
Federal Code:	F005
Year:	2020
EM Manifest ID:	4f8aec0f-16af-4547-b372-30ee63462901
Generator EPA ID:	CAR000130948
Shipment Date:	2020-09-25
Manifest Number:	015537420FLE
Line Number:	2
Method Code:	H141
Quantity Tons:	0.03150
Quantity Waste:	63.000000
Quantity Unit:	P
Number of Containers:	1
Type of Container:	Metal drums, barrels, kegs
Quantity Type:	Pounds
Federal Code:	F003
Year:	2020
EM Manifest ID:	4f8aec0f-16af-4547-b372-30ee63462901
Generator EPA ID:	CAR000130948
Shipment Date:	2020-09-25
Manifest Number:	015537420FLE
Line Number:	2
Method Code:	H141
Quantity Tons:	0.03150
Quantity Waste:	63.000000
Quantity Unit:	P
Number of Containers:	1
Type of Container:	Metal drums, barrels, kegs
Quantity Type:	Pounds
Federal Code:	F005
Year:	2020
EM Manifest ID:	4f8aec0f-16af-4547-b372-30ee63462901
Generator EPA ID:	CAR000130948
Shipment Date:	2020-09-25
Manifest Number:	015537420FLE
Line Number:	3
Method Code:	H040
Quantity Tons:	0.10650
Quantity Waste:	213.000000

Map ID
Direction
Distance
Elevation

MAP FINDINGS

Site

Database(s)

EDR ID Number
EPA ID Number

UNIV OF CA SAN FRANCISCO AT MISSION BAY (Continued)

S113177020

Quantity Unit: P
Number of Containers: 1
Type of Container: Fiberboard or plastic drums, barrels, kegs
Quantity Type: Pounds
Federal Code: D001

Year: 2020
EM Manifest ID: 4f8aec0f-16af-4547-b372-30ee63462901
Generator EPA ID: CAR000130948
Shipment Date: 2020-09-25
Manifest Number: 015537420FLE
Line Number: 3
Method Code: H040
Quantity Tons: 0.10650
Quantity Waste: 213.000000
Quantity Unit: P
Number of Containers: 1
Type of Container: Fiberboard or plastic drums, barrels, kegs
Quantity Type: Pounds
Federal Code: D018

Year: 2020
EM Manifest ID: 4f8aec0f-16af-4547-b372-30ee63462901
Generator EPA ID: CAR000130948
Shipment Date: 2020-09-25
Manifest Number: 015537420FLE
Line Number: 3
Method Code: H040
Quantity Tons: 0.10650
Quantity Waste: 213.000000
Quantity Unit: P
Number of Containers: 1
Type of Container: Fiberboard or plastic drums, barrels, kegs
Quantity Type: Pounds
Federal Code: F003

Year: 2020
EM Manifest ID: 4f8aec0f-16af-4547-b372-30ee63462901
Generator EPA ID: CAR000130948
Shipment Date: 2020-09-25
Manifest Number: 015537420FLE
Line Number: 3
Method Code: H040
Quantity Tons: 0.10650
Quantity Waste: 213.000000
Quantity Unit: P
Number of Containers: 1
Type of Container: Fiberboard or plastic drums, barrels, kegs
Quantity Type: Pounds
Federal Code: F005

Year: 2020
EM Manifest ID: 4f8aec0f-16af-4547-b372-30ee63462901
Generator EPA ID: CAR000130948
Shipment Date: 2020-09-25
Manifest Number: 015537420FLE
Line Number: 4

Map ID
Direction
Distance
Elevation

MAP FINDINGS

Site

Database(s)

EDR ID Number
EPA ID Number

UNIV OF CA SAN FRANCISCO AT MISSION BAY (Continued)

S113177020

Method Code: H040
Quantity Tons: 0.47650
Quantity Waste: 953.000000
Quantity Unit: P
Number of Containers: 4
Type of Container: Fiberboard or plastic drums, barrels, kegs
Quantity Type: Pounds
Federal Code: D001

Year: 2020
EM Manifest ID: 4f8aec0f-16af-4547-b372-30ee63462901
Generator EPA ID: CAR000130948
Shipment Date: 2020-09-25
Manifest Number: 015537420FLE
Line Number: 4
Method Code: H040
Quantity Tons: 0.47650
Quantity Waste: 953.000000
Quantity Unit: P
Number of Containers: 4
Type of Container: Fiberboard or plastic drums, barrels, kegs
Quantity Type: Pounds
Federal Code: D011

Year: 2020
EM Manifest ID: 4f8aec0f-16af-4547-b372-30ee63462901
Generator EPA ID: CAR000130948
Shipment Date: 2020-09-25
Manifest Number: 015537420FLE
Line Number: 4
Method Code: H040
Quantity Tons: 0.47650
Quantity Waste: 953.000000
Quantity Unit: P
Number of Containers: 4
Type of Container: Fiberboard or plastic drums, barrels, kegs
Quantity Type: Pounds
Federal Code: D022

Year: 2020
EM Manifest ID: 4f8aec0f-16af-4547-b372-30ee63462901
Generator EPA ID: CAR000130948
Shipment Date: 2020-09-25
Manifest Number: 015537420FLE
Line Number: 4
Method Code: H040
Quantity Tons: 0.47650
Quantity Waste: 953.000000
Quantity Unit: P
Number of Containers: 4
Type of Container: Fiberboard or plastic drums, barrels, kegs
Quantity Type: Pounds
Federal Code: D038

Year: 2020
EM Manifest ID: 4f8aec0f-16af-4547-b372-30ee63462901
Generator EPA ID: CAR000130948

Map ID
Direction
Distance
Elevation

MAP FINDINGS

Site

Database(s)

EDR ID Number
EPA ID Number

UNIV OF CA SAN FRANCISCO AT MISSION BAY (Continued)

S113177020

Shipment Date: 2020-09-25
Manifest Number: 015537420FLE
Line Number: 4
Method Code: H040
Quantity Tons: 0.47650
Quantity Waste: 953.000000
Quantity Unit: P
Number of Containers: 4
Type of Container: Fiberboard or plastic drums, barrels, kegs
Quantity Type: Pounds
Federal Code: F002

Year: 2020
EM Manifest ID: 4f8aec0f-16af-4547-b372-30ee63462901
Generator EPA ID: CAR000130948
Shipment Date: 2020-09-25
Manifest Number: 015537420FLE
Line Number: 4
Method Code: H040
Quantity Tons: 0.47650
Quantity Waste: 953.000000
Quantity Unit: P
Number of Containers: 4
Type of Container: Fiberboard or plastic drums, barrels, kegs
Quantity Type: Pounds
Federal Code: F003

Year: 2020
EM Manifest ID: 4f8aec0f-16af-4547-b372-30ee63462901
Generator EPA ID: CAR000130948
Shipment Date: 2020-09-25
Manifest Number: 015537420FLE
Line Number: 4
Method Code: H040
Quantity Tons: 0.47650
Quantity Waste: 953.000000
Quantity Unit: P
Number of Containers: 4
Type of Container: Fiberboard or plastic drums, barrels, kegs
Quantity Type: Pounds
Federal Code: F005

Year: 2020
EM Manifest ID: 4f8aec0f-16af-4547-b372-30ee63462901
Generator EPA ID: CAR000130948
Shipment Date: 2020-09-25
Manifest Number: 015537420FLE
Line Number: 5
Method Code: H040
Quantity Tons: 0.39600
Quantity Waste: 792.000000
Quantity Unit: P
Number of Containers: 4
Type of Container: Fiberboard or plastic drums, barrels, kegs
Quantity Type: Pounds
Federal Code: D001

Map ID
Direction
Distance
Elevation

MAP FINDINGS

Site

Database(s)

EDR ID Number
EPA ID Number

UNIV OF CA SAN FRANCISCO AT MISSION BAY (Continued)

S113177020

Year: 2020
EM Manifest ID: 4f8aec0f-16af-4547-b372-30ee63462901
Generator EPA ID: CAR000130948
Shipment Date: 2020-09-25
Manifest Number: 015537420FLE
Line Number: 5
Method Code: H040
Quantity Tons: 0.39600
Quantity Waste: 792.000000
Quantity Unit: P
Number of Containers: 4
Type of Container: Fiberboard or plastic drums, barrels, kegs
Quantity Type: Pounds
Federal Code: D002

Year: 2020
EM Manifest ID: 4f8aec0f-16af-4547-b372-30ee63462901
Generator EPA ID: CAR000130948
Shipment Date: 2020-09-25
Manifest Number: 015537420FLE
Line Number: 5
Method Code: H040
Quantity Tons: 0.39600
Quantity Waste: 792.000000
Quantity Unit: P
Number of Containers: 4
Type of Container: Fiberboard or plastic drums, barrels, kegs
Quantity Type: Pounds
Federal Code: D022

Year: 2020
EM Manifest ID: 4f8aec0f-16af-4547-b372-30ee63462901
Generator EPA ID: CAR000130948
Shipment Date: 2020-09-25
Manifest Number: 015537420FLE
Line Number: 5
Method Code: H040
Quantity Tons: 0.39600
Quantity Waste: 792.000000
Quantity Unit: P
Number of Containers: 4
Type of Container: Fiberboard or plastic drums, barrels, kegs
Quantity Type: Pounds
Federal Code: D038

Year: 2020
EM Manifest ID: 4f8aec0f-16af-4547-b372-30ee63462901
Generator EPA ID: CAR000130948
Shipment Date: 2020-09-25
Manifest Number: 015537420FLE
Line Number: 5
Method Code: H040
Quantity Tons: 0.39600
Quantity Waste: 792.000000
Quantity Unit: P
Number of Containers: 4
Type of Container: Fiberboard or plastic drums, barrels, kegs

Map ID
Direction
Distance
Elevation

MAP FINDINGS

Site

Database(s)

EDR ID Number
EPA ID Number

UNIV OF CA SAN FRANCISCO AT MISSION BAY (Continued)

S113177020

Quantity Type: Pounds
Federal Code: F002

Year: 2020
EM Manifest ID: 4f8aec0f-16af-4547-b372-30ee63462901
Generator EPA ID: CAR000130948
Shipment Date: 2020-09-25
Manifest Number: 015537420FLE
Line Number: 5
Method Code: H040
Quantity Tons: 0.39600
Quantity Waste: 792.000000
Quantity Unit: P
Number of Containers: 4
Type of Container: Fiberboard or plastic drums, barrels, kegs
Quantity Type: Pounds
Federal Code: F003

Year: 2020
EM Manifest ID: 4f8aec0f-16af-4547-b372-30ee63462901
Generator EPA ID: CAR000130948
Shipment Date: 2020-09-25
Manifest Number: 015537420FLE
Line Number: 5
Method Code: H040
Quantity Tons: 0.39600
Quantity Waste: 792.000000
Quantity Unit: P
Number of Containers: 4
Type of Container: Fiberboard or plastic drums, barrels, kegs
Quantity Type: Pounds
Federal Code: F005

Year: 2020
EM Manifest ID: 4f8aec0f-16af-4547-b372-30ee63462901
Generator EPA ID: CAR000130948
Shipment Date: 2020-09-25
Manifest Number: 015537420FLE
Line Number: 6
Method Code: H040
Quantity Tons: 0.14350
Quantity Waste: 287.000000
Quantity Unit: P
Number of Containers: 7
Type of Container: Fiberboard or plastic drums, barrels, kegs
Quantity Type: Pounds
Federal Code: D001

Year: 2020
EM Manifest ID: 4f8aec0f-16af-4547-b372-30ee63462901
Generator EPA ID: CAR000130948
Shipment Date: 2020-09-25
Manifest Number: 015537420FLE
Line Number: 6
Method Code: H040
Quantity Tons: 0.14350
Quantity Waste: 287.000000

Map ID
Direction
Distance
Elevation

MAP FINDINGS

Site

Database(s)

EDR ID Number
EPA ID Number

UNIV OF CA SAN FRANCISCO AT MISSION BAY (Continued)

S113177020

Quantity Unit: P
Number of Containers: 7
Type of Container: Fiberboard or plastic drums, barrels, kegs
Quantity Type: Pounds
Federal Code: D009

Year: 2020
EM Manifest ID: 4f8aec0f-16af-4547-b372-30ee63462901
Generator EPA ID: CAR000130948
Shipment Date: 2020-09-25
Manifest Number: 015537420FLE
Line Number: 6
Method Code: H040
Quantity Tons: 0.14350
Quantity Waste: 287.000000
Quantity Unit: P
Number of Containers: 7
Type of Container: Fiberboard or plastic drums, barrels, kegs
Quantity Type: Pounds
Federal Code: D010

Year: 2020
EM Manifest ID: 4f8aec0f-16af-4547-b372-30ee63462901
Generator EPA ID: CAR000130948
Shipment Date: 2020-09-25
Manifest Number: 015537420FLE
Line Number: 6
Method Code: H040
Quantity Tons: 0.14350
Quantity Waste: 287.000000
Quantity Unit: P
Number of Containers: 7
Type of Container: Fiberboard or plastic drums, barrels, kegs
Quantity Type: Pounds
Federal Code: D011

Year: 2020
EM Manifest ID: 4f8aec0f-16af-4547-b372-30ee63462901
Generator EPA ID: CAR000130948
Shipment Date: 2020-09-25
Manifest Number: 015537420FLE
Line Number: 6
Method Code: H040
Quantity Tons: 0.14350
Quantity Waste: 287.000000
Quantity Unit: P
Number of Containers: 7
Type of Container: Fiberboard or plastic drums, barrels, kegs
Quantity Type: Pounds
Federal Code: D024

Year: 2020
EM Manifest ID: 4f8aec0f-16af-4547-b372-30ee63462901
Generator EPA ID: CAR000130948
Shipment Date: 2020-09-25
Manifest Number: 015537420FLE
Line Number: 6

Map ID
Direction
Distance
Elevation

MAP FINDINGS

Site

Database(s)

EDR ID Number
EPA ID Number

UNIV OF CA SAN FRANCISCO AT MISSION BAY (Continued)

S113177020

Method Code: H040
Quantity Tons: 0.14350
Quantity Waste: 287.000000
Quantity Unit: P
Number of Containers: 7
Type of Container: Fiberboard or plastic drums, barrels, kegs
Quantity Type: Pounds
Federal Code: P001

Year: 2020
EM Manifest ID: 4f8aec0f-16af-4547-b372-30ee63462901
Generator EPA ID: CAR000130948
Shipment Date: 2020-09-25
Manifest Number: 015537420FLE
Line Number: 6
Method Code: H040
Quantity Tons: 0.14350
Quantity Waste: 287.000000
Quantity Unit: P
Number of Containers: 7
Type of Container: Fiberboard or plastic drums, barrels, kegs
Quantity Type: Pounds
Federal Code: P075

Year: 2020
EM Manifest ID: 4f8aec0f-16af-4547-b372-30ee63462901
Generator EPA ID: CAR000130948
Shipment Date: 2020-09-25
Manifest Number: 015537420FLE
Line Number: 6
Method Code: H040
Quantity Tons: 0.14350
Quantity Waste: 287.000000
Quantity Unit: P
Number of Containers: 7
Type of Container: Fiberboard or plastic drums, barrels, kegs
Quantity Type: Pounds
Federal Code: P204

Year: 2020
EM Manifest ID: 4f8aec0f-16af-4547-b372-30ee63462901
Generator EPA ID: CAR000130948
Shipment Date: 2020-09-25
Manifest Number: 015537420FLE
Line Number: 6
Method Code: H040
Quantity Tons: 0.14350
Quantity Waste: 287.000000
Quantity Unit: P
Number of Containers: 7
Type of Container: Fiberboard or plastic drums, barrels, kegs
Quantity Type: Pounds
Federal Code: U010

Year: 2020
EM Manifest ID: 4f8aec0f-16af-4547-b372-30ee63462901
Generator EPA ID: CAR000130948

Map ID
Direction
Distance
Elevation

MAP FINDINGS

Site

Database(s)

EDR ID Number
EPA ID Number

UNIV OF CA SAN FRANCISCO AT MISSION BAY (Continued)

S113177020

Shipment Date: 2020-09-25
Manifest Number: 015537420FLE
Line Number: 6
Method Code: H040
Quantity Tons: 0.14350
Quantity Waste: 287.000000
Quantity Unit: P
Number of Containers: 7
Type of Container: Fiberboard or plastic drums, barrels, kegs
Quantity Type: Pounds
Federal Code: U035

Year: 2020
EM Manifest ID: 4f8aec0f-16af-4547-b372-30ee63462901
Generator EPA ID: CAR000130948
Shipment Date: 2020-09-25
Manifest Number: 015537420FLE
Line Number: 6
Method Code: H040
Quantity Tons: 0.14350
Quantity Waste: 287.000000
Quantity Unit: P
Number of Containers: 7
Type of Container: Fiberboard or plastic drums, barrels, kegs
Quantity Type: Pounds
Federal Code: U058

Year: 2020
EM Manifest ID: 4f8aec0f-16af-4547-b372-30ee63462901
Generator EPA ID: CAR000130948
Shipment Date: 2020-09-25
Manifest Number: 015537420FLE
Line Number: 6
Method Code: H040
Quantity Tons: 0.14350
Quantity Waste: 287.000000
Quantity Unit: P
Number of Containers: 7
Type of Container: Fiberboard or plastic drums, barrels, kegs
Quantity Type: Pounds
Federal Code: U059

Year: 2020
EM Manifest ID: 4f8aec0f-16af-4547-b372-30ee63462901
Generator EPA ID: CAR000130948
Shipment Date: 2020-09-25
Manifest Number: 015537420FLE
Line Number: 6
Method Code: H040
Quantity Tons: 0.14350
Quantity Waste: 287.000000
Quantity Unit: P
Number of Containers: 7
Type of Container: Fiberboard or plastic drums, barrels, kegs
Quantity Type: Pounds
Federal Code: U150

Map ID
Direction
Distance
Elevation

MAP FINDINGS

Site

Database(s)

EDR ID Number
EPA ID Number

UNIV OF CA SAN FRANCISCO AT MISSION BAY (Continued)

S113177020

Year: 2020
EM Manifest ID: 4f8aec0f-16af-4547-b372-30ee63462901
Generator EPA ID: CAR000130948
Shipment Date: 2020-09-25
Manifest Number: 015537420FLE
Line Number: 6
Method Code: H040
Quantity Tons: 0.14350
Quantity Waste: 287.000000
Quantity Unit: P
Number of Containers: 7
Type of Container: Fiberboard or plastic drums, barrels, kegs
Quantity Type: Pounds
Federal Code: U205

Year: 2020
EM Manifest ID: 4f8aec0f-16af-4547-b372-30ee63462901
Generator EPA ID: CAR000130948
Shipment Date: 2020-09-25
Manifest Number: 015537420FLE
Line Number: 6
Method Code: H040
Quantity Tons: 0.14350
Quantity Waste: 287.000000
Quantity Unit: P
Number of Containers: 7
Type of Container: Fiberboard or plastic drums, barrels, kegs
Quantity Type: Pounds
Federal Code: U206

Year: 2020
EM Manifest ID: 4f8aec0f-16af-4547-b372-30ee63462901
Generator EPA ID: CAR000130948
Shipment Date: 2020-09-25
Manifest Number: 015537420FLE
Line Number: 6
Method Code: H040
Quantity Tons: 0.14350
Quantity Waste: 287.000000
Quantity Unit: P
Number of Containers: 7
Type of Container: Fiberboard or plastic drums, barrels, kegs
Quantity Type: Pounds
Federal Code: U219

Year: 2020
EM Manifest ID: 4f8aec0f-16af-4547-b372-30ee63462901
Generator EPA ID: CAR000130948
Shipment Date: 2020-09-25
Manifest Number: 015537420FLE
Line Number: 6
Method Code: H040
Quantity Tons: 0.14350
Quantity Waste: 287.000000
Quantity Unit: P
Number of Containers: 7
Type of Container: Fiberboard or plastic drums, barrels, kegs

Map ID
Direction
Distance
Elevation

MAP FINDINGS

Site

Database(s)

EDR ID Number
EPA ID Number

UNIV OF CA SAN FRANCISCO AT MISSION BAY (Continued)

S113177020

Quantity Type: Pounds
Federal Code: U237

Year: 2020
EM Manifest ID: 4f8aec0f-16af-4547-b372-30ee63462901
Generator EPA ID: CAR000130948
Shipment Date: 2020-09-25
Manifest Number: 015537420FLE
Line Number: 7
Method Code: H040
Quantity Tons: 0.13800
Quantity Waste: 276.000000
Quantity Unit: P
Number of Containers: 4
Type of Container: Fiberboard or plastic drums, barrels, kegs
Quantity Type: Pounds
Federal Code: D022

Year: 2020
EM Manifest ID: 4f8aec0f-16af-4547-b372-30ee63462901
Generator EPA ID: CAR000130948
Shipment Date: 2020-09-25
Manifest Number: 015537420FLE
Line Number: 7
Method Code: H040
Quantity Tons: 0.13800
Quantity Waste: 276.000000
Quantity Unit: P
Number of Containers: 4
Type of Container: Fiberboard or plastic drums, barrels, kegs
Quantity Type: Pounds
Federal Code: F002

Year: 2020
EM Manifest ID: 4f8aec0f-16af-4547-b372-30ee63462901
Generator EPA ID: CAR000130948
Shipment Date: 2020-09-25
Manifest Number: 015537420FLE
Line Number: 7
Method Code: H040
Quantity Tons: 0.13800
Quantity Waste: 276.000000
Quantity Unit: P
Number of Containers: 4
Type of Container: Fiberboard or plastic drums, barrels, kegs
Quantity Type: Pounds
Federal Code: F003

Year: 2020
EM Manifest ID: 4f8aec0f-16af-4547-b372-30ee63462901
Generator EPA ID: CAR000130948
Shipment Date: 2020-09-25
Manifest Number: 015537420FLE
Line Number: 7
Method Code: H040
Quantity Tons: 0.13800
Quantity Waste: 276.000000

Map ID
Direction
Distance
Elevation

MAP FINDINGS

Site

Database(s)

EDR ID Number
EPA ID Number

UNIV OF CA SAN FRANCISCO AT MISSION BAY (Continued)

S113177020

Quantity Unit: P
Number of Containers: 4
Type of Container: Fiberboard or plastic drums, barrels, kegs
Quantity Type: Pounds
Federal Code: F005

Year: 2020
EM Manifest ID: 4f8aec0f-16af-4547-b372-30ee63462901
Generator EPA ID: CAR000130948
Shipment Date: 2020-09-25
Manifest Number: 015537420FLE
Line Number: 8
Method Code: H040
Quantity Tons: 0.01550
Quantity Waste: 31.000000
Quantity Unit: P
Number of Containers: 1
Type of Container: Fiberboard or plastic drums, barrels, kegs
Quantity Type: Pounds
Federal Code: D002

Year: 2020
EM Manifest ID: 4f8aec0f-16af-4547-b372-30ee63462901
Generator EPA ID: CAR000130948
Shipment Date: 2020-09-25
Manifest Number: 015537420FLE
Line Number: 9
Method Code: H040
Quantity Tons: 0.10550
Quantity Waste: 211.000000
Quantity Unit: P
Number of Containers: 1
Type of Container: Fiberboard or plastic drums, barrels, kegs
Quantity Type: Pounds
Federal Code: F003

State:
Year: 2020
EM Manifest ID: 4f8aec0f-16af-4547-b372-30ee63462901
Generator EPA ID: CAR000130948
Shipment Date: 2020-09-25
Manifest Number: 015537420FLE
Line Number: 1
Method Code: H141
Quantity Tons: 0.20400
Quantity Waste: 408.000000
Quantity Unit: P
Number of Containers: 3
Type of Container: Metal drums, barrels, kegs
Quantity Type: Pounds
State Code: 551

Year: 2020
EM Manifest ID: 4f8aec0f-16af-4547-b372-30ee63462901
Generator EPA ID: CAR000130948
Shipment Date: 2020-09-25
Manifest Number: 015537420FLE

Map ID
Direction
Distance
Elevation

MAP FINDINGS

Site

Database(s)

EDR ID Number
EPA ID Number

UNIV OF CA SAN FRANCISCO AT MISSION BAY (Continued)

S113177020

Line Number: 2
Method Code: H141
Quantity Tons: 0.03150
Quantity Waste: 63.000000
Quantity Unit: P
Number of Containers: 1
Type of Container: Metal drums, barrels, kegs
Quantity Type: Pounds
State Code: 551

Year: 2020
EM Manifest ID: 4f8aec0f-16af-4547-b372-30ee63462901
Generator EPA ID: CAR000130948
Shipment Date: 2020-09-25
Manifest Number: 015537420FLE
Line Number: 3
Method Code: H040
Quantity Tons: 0.10650
Quantity Waste: 213.000000
Quantity Unit: P
Number of Containers: 1
Type of Container: Fiberboard or plastic drums, barrels, kegs
Quantity Type: Pounds
State Code: 214

Year: 2020
EM Manifest ID: 4f8aec0f-16af-4547-b372-30ee63462901
Generator EPA ID: CAR000130948
Shipment Date: 2020-09-25
Manifest Number: 015537420FLE
Line Number: 4
Method Code: H040
Quantity Tons: 0.47650
Quantity Waste: 953.000000
Quantity Unit: P
Number of Containers: 4
Type of Container: Fiberboard or plastic drums, barrels, kegs
Quantity Type: Pounds
State Code: 741

Year: 2020
EM Manifest ID: 4f8aec0f-16af-4547-b372-30ee63462901
Generator EPA ID: CAR000130948
Shipment Date: 2020-09-25
Manifest Number: 015537420FLE
Line Number: 5
Method Code: H040
Quantity Tons: 0.39600
Quantity Waste: 792.000000
Quantity Unit: P
Number of Containers: 4
Type of Container: Fiberboard or plastic drums, barrels, kegs
Quantity Type: Pounds
State Code: 212

Year: 2020
EM Manifest ID: 4f8aec0f-16af-4547-b372-30ee63462901

Map ID
Direction
Distance
Elevation

MAP FINDINGS

Site

Database(s)

EDR ID Number
EPA ID Number

UNIV OF CA SAN FRANCISCO AT MISSION BAY (Continued)

S113177020

Generator EPA ID: CAR000130948
Shipment Date: 2020-09-25
Manifest Number: 015537420FLE
Line Number: 6
Method Code: H040
Quantity Tons: 0.14350
Quantity Waste: 287.000000
Quantity Unit: P
Number of Containers: 7
Type of Container: Fiberboard or plastic drums, barrels, kegs
Quantity Type: Pounds
State Code: 311

Year: 2020
EM Manifest ID: 4f8aec0f-16af-4547-b372-30ee63462901
Generator EPA ID: CAR000130948
Shipment Date: 2020-09-25
Manifest Number: 015537420FLE
Line Number: 7
Method Code: H040
Quantity Tons: 0.13800
Quantity Waste: 276.000000
Quantity Unit: P
Number of Containers: 4
Type of Container: Fiberboard or plastic drums, barrels, kegs
Quantity Type: Pounds
State Code: 352

Year: 2020
EM Manifest ID: 4f8aec0f-16af-4547-b372-30ee63462901
Generator EPA ID: CAR000130948
Shipment Date: 2020-09-25
Manifest Number: 015537420FLE
Line Number: 7
Method Code: H040
Quantity Tons: 0.13800
Quantity Waste: 276.000000
Quantity Unit: P
Number of Containers: 4
Type of Container: Fiberboard or plastic drums, barrels, kegs
Quantity Type: Pounds
State Code: 551

Year: 2020
EM Manifest ID: 4f8aec0f-16af-4547-b372-30ee63462901
Generator EPA ID: CAR000130948
Shipment Date: 2020-09-25
Manifest Number: 015537420FLE
Line Number: 8
Method Code: H040
Quantity Tons: 0.01550
Quantity Waste: 31.000000
Quantity Unit: P
Number of Containers: 1
Type of Container: Fiberboard or plastic drums, barrels, kegs
Quantity Type: Pounds
State Code: 551

Map ID
Direction
Distance
Elevation

MAP FINDINGS

Site

Database(s)

EDR ID Number
EPA ID Number

UNIV OF CA SAN FRANCISCO AT MISSION BAY (Continued)

S113177020

Year: 2020
EM Manifest ID: 4f8aec0f-16af-4547-b372-30ee63462901
Generator EPA ID: CAR000130948
Shipment Date: 2020-09-25
Manifest Number: 015537420FLE
Line Number: 9
Method Code: H040
Quantity Tons: 0.10550
Quantity Waste: 211.000000
Quantity Unit: P
Number of Containers: 1
Type of Container: Fiberboard or plastic drums, barrels, kegs
Quantity Type: Pounds
State Code: 343

Year: 2020
EM Manifest ID: 4f8aec0f-16af-4547-b372-30ee63462901
Generator EPA ID: CAR000130948
Shipment Date: 2020-09-25
Manifest Number: 015537420FLE
Line Number: 10
Method Code: H040
Quantity Tons: 0.04350
Quantity Waste: 87.000000
Quantity Unit: P
Number of Containers: 1
Type of Container: Fiberboard or plastic drums, barrels, kegs
Quantity Type: Pounds
State Code: 343

Year: 2020
EM Manifest ID: 5b2c95be-9e29-456e-8920-35138e89229f
Shipment Date: 9/25/2020
Receipt Date: 10/26/2020
Manifest Number: 015537417FLE
Generator EPA ID: CAR000130948
Name: UNIV OF CA SAN FRANCISCO AT MISSION BAY
Address: 600 16TH STREET
Address 2: Not reported
City: SAN FRANCISCO
Zip: 94143
Telephone: 800-483-3718
Contact: Gerson Damaso
Contact Telephone: 415-476-1771
Transporter 1 EPA ID: MAD039322250
Transporter 1 Emergency Number: Not reported
Transporter 2 EPA ID: MAD039322250
Transporter 2 Emergency Number: Not reported
TSDf EPA ID: CAD059494310
TSDf Name: Clean Harbors San Jose LLC
TSDf Address 1: 1021 Berryessa Road
TSDf Address 2: Not reported
TSDf City: San Jose
TSDf Zip: 95133
TSDf Telephone: 800-483-3718

Map ID
Direction
Distance
Elevation

MAP FINDINGS

Site

Database(s)

EDR ID Number
EPA ID Number

UNIV OF CA SAN FRANCISCO AT MISSION BAY (Continued)

S113177020

State:

Year: 2020
EM Manifest ID: 5b2c95be-9e29-456e-8920-35138e89229f
Generator EPA ID: CAR000130948
Shipment Date: 2020-09-25
Manifest Number: 015537417FLE
Line Number: 1
Method Code: H141
Quantity Tons: 0.01550
Quantity Waste: 31.000000
Quantity Unit: P
Number of Containers: 1
Type of Container: Fiberboard or plastic drums, barrels, kegs
Quantity Type: Pounds
State Code: 221

Year: 2020
EM Manifest ID: 7cfe9023-de98-4be4-8a26-ee77c5d6661b
Shipment Date: 8/31/2020
Receipt Date: 9/2/2020
Manifest Number: 015174219JJK
Generator EPA ID: CAR000130948
Name: UNIV OF CA SAN FRANCISCO AT MISSION BAY
Address: 16TH ST
Address 2: Not reported
City: SAN FRANCISCO
Zip: 94158
Telephone: 800-535-5053
Contact: MARK FREIBERG
Contact Telephone: 415-476-1300
Transporter 1 EPA ID: CAL000115947
Transporter 1 Emergency Number: Not reported
Transporter 2 EPA ID: CAD982433575
Transporter 2 Emergency Number: Not reported
TSDf EPA ID: CAD981402522
TSDf Name: COMMODITY RESOURCE AND ENVIRONMENT
TSDf Address 1: 11847 UNITED ST
TSDf Address 2: Not reported
TSDf City: MOJAVE
TSDf Zip: 93501
TSDf Telephone: Not reported

Federal:

Year: 2020
EM Manifest ID: 7cfe9023-de98-4be4-8a26-ee77c5d6661b
Generator EPA ID: CAR000130948
Shipment Date: 2020-08-31
Manifest Number: 015174219JJK
Line Number: 1
Method Code: H010
Quantity Tons: 0.29190
Quantity Waste: 70.000000
Quantity Unit: G
Number of Containers: 2
Type of Container: Fiberboard or plastic drums, barrels, kegs
Quantity Type: Gallons

Map ID
Direction
Distance
Elevation

MAP FINDINGS

Site

Database(s)

EDR ID Number
EPA ID Number

UNIV OF CA SAN FRANCISCO AT MISSION BAY (Continued)

S113177020

Federal Code: D011

State:

Year: 2020

EM Manifest ID: 7cfe9023-de98-4be4-8a26-ee77c5d6661b

Generator EPA ID: CAR000130948

Shipment Date: 2020-08-31

Manifest Number: 015174219JJK

Line Number: 1

Method Code: H010

Quantity Tons: 0.29190

Quantity Waste: 70.000000

Quantity Unit: G

Number of Containers: 2

Type of Container: Fiberboard or plastic drums, barrels, kegs

Quantity Type: Gallons

State Code: 541

Year: 2020

EM Manifest ID: 22403ada-5d14-462e-8375-0c2500c5ba70

Shipment Date: 8/12/2020

Receipt Date: 8/28/2020

Manifest Number: 014544822FLE

Generator EPA ID: CAR000130948

Name: UNIV OF CA SAN FRANCISCO AT MISSION BAY

Address: 600 16TH STREET

Address 2: Not reported

City: SAN FRANCISCO

Zip: 94143

Telephone: 800-483-3718

Contact: Gerson Damaso

Contact Telephone: 415-476-1771

Transporter 1 EPA ID: MAD039322250

Transporter 1 Emergency Number: Not reported

Transporter 2 EPA ID: MOD095038998

Transporter 2 Emergency Number: Not reported

TSDf EPA ID: UTD981552177

TSDf Name: Clean Harbors Aragonite LLC

TSDf Address 1: 11600 North Aptus Road

TSDf Address 2: Not reported

TSDf City: Grantsville

TSDf Zip: 84029

TSDf Telephone: 800-483-3718

Federal:

Year: 2020

EM Manifest ID: 22403ada-5d14-462e-8375-0c2500c5ba70

Generator EPA ID: CAR000130948

Shipment Date: 2020-08-12

Manifest Number: 014544822FLE

Line Number: 1

Method Code: H040

Quantity Tons: 0.01700

Quantity Waste: 34.000000

Quantity Unit: P

Number of Containers: 1

Map ID
Direction
Distance
Elevation

MAP FINDINGS

Site

Database(s)

EDR ID Number
EPA ID Number

UNIV OF CA SAN FRANCISCO AT MISSION BAY (Continued)

S113177020

Type of Container:	Fiberboard or plastic drums, barrels, kegs
Quantity Type:	Pounds
Federal Code:	D001
Year:	2020
EM Manifest ID:	22403ada-5d14-462e-8375-0c2500c5ba70
Generator EPA ID:	CAR000130948
Shipment Date:	2020-08-12
Manifest Number:	014544822FLE
Line Number:	1
Method Code:	H040
Quantity Tons:	0.01700
Quantity Waste:	34.000000
Quantity Unit:	P
Number of Containers:	1
Type of Container:	Fiberboard or plastic drums, barrels, kegs
Quantity Type:	Pounds
Federal Code:	D018
Year:	2020
EM Manifest ID:	22403ada-5d14-462e-8375-0c2500c5ba70
Generator EPA ID:	CAR000130948
Shipment Date:	2020-08-12
Manifest Number:	014544822FLE
Line Number:	1
Method Code:	H040
Quantity Tons:	0.01700
Quantity Waste:	34.000000
Quantity Unit:	P
Number of Containers:	1
Type of Container:	Fiberboard or plastic drums, barrels, kegs
Quantity Type:	Pounds
Federal Code:	F003
Year:	2020
EM Manifest ID:	22403ada-5d14-462e-8375-0c2500c5ba70
Generator EPA ID:	CAR000130948
Shipment Date:	2020-08-12
Manifest Number:	014544822FLE
Line Number:	1
Method Code:	H040
Quantity Tons:	0.01700
Quantity Waste:	34.000000
Quantity Unit:	P
Number of Containers:	1
Type of Container:	Fiberboard or plastic drums, barrels, kegs
Quantity Type:	Pounds
Federal Code:	F005
Year:	2020
EM Manifest ID:	22403ada-5d14-462e-8375-0c2500c5ba70
Generator EPA ID:	CAR000130948
Shipment Date:	2020-08-12
Manifest Number:	014544822FLE
Line Number:	2
Method Code:	H040
Quantity Tons:	0.31350

Map ID
Direction
Distance
Elevation

MAP FINDINGS

Site

Database(s)

EDR ID Number
EPA ID Number

UNIV OF CA SAN FRANCISCO AT MISSION BAY (Continued)

S113177020

Quantity Waste: 627.000000
Quantity Unit: P
Number of Containers: 3
Type of Container: Fiberboard or plastic drums, barrels, kegs
Quantity Type: Pounds
Federal Code: D001

Year: 2020
EM Manifest ID: 22403ada-5d14-462e-8375-0c2500c5ba70
Generator EPA ID: CAR000130948
Shipment Date: 2020-08-12
Manifest Number: 014544822FLE
Line Number: 2
Method Code: H040
Quantity Tons: 0.31350
Quantity Waste: 627.000000
Quantity Unit: P
Number of Containers: 3
Type of Container: Fiberboard or plastic drums, barrels, kegs
Quantity Type: Pounds
Federal Code: D011

Year: 2020
EM Manifest ID: 22403ada-5d14-462e-8375-0c2500c5ba70
Generator EPA ID: CAR000130948
Shipment Date: 2020-08-12
Manifest Number: 014544822FLE
Line Number: 2
Method Code: H040
Quantity Tons: 0.31350
Quantity Waste: 627.000000
Quantity Unit: P
Number of Containers: 3
Type of Container: Fiberboard or plastic drums, barrels, kegs
Quantity Type: Pounds
Federal Code: D022

Year: 2020
EM Manifest ID: 22403ada-5d14-462e-8375-0c2500c5ba70
Generator EPA ID: CAR000130948
Shipment Date: 2020-08-12
Manifest Number: 014544822FLE
Line Number: 2
Method Code: H040
Quantity Tons: 0.31350
Quantity Waste: 627.000000
Quantity Unit: P
Number of Containers: 3
Type of Container: Fiberboard or plastic drums, barrels, kegs
Quantity Type: Pounds
Federal Code: D038

Year: 2020
EM Manifest ID: 22403ada-5d14-462e-8375-0c2500c5ba70
Generator EPA ID: CAR000130948
Shipment Date: 2020-08-12
Manifest Number: 014544822FLE

Map ID
Direction
Distance
Elevation

MAP FINDINGS

Site

Database(s)

EDR ID Number
EPA ID Number

UNIV OF CA SAN FRANCISCO AT MISSION BAY (Continued)

S113177020

Line Number: 2
Method Code: H040
Quantity Tons: 0.31350
Quantity Waste: 627.000000
Quantity Unit: P
Number of Containers: 3
Type of Container: Fiberboard or plastic drums, barrels, kegs
Quantity Type: Pounds
Federal Code: F002

Year: 2020
EM Manifest ID: 22403ada-5d14-462e-8375-0c2500c5ba70
Generator EPA ID: CAR000130948
Shipment Date: 2020-08-12
Manifest Number: 014544822FLE
Line Number: 2
Method Code: H040
Quantity Tons: 0.31350
Quantity Waste: 627.000000
Quantity Unit: P
Number of Containers: 3
Type of Container: Fiberboard or plastic drums, barrels, kegs
Quantity Type: Pounds
Federal Code: F003

Year: 2020
EM Manifest ID: 22403ada-5d14-462e-8375-0c2500c5ba70
Generator EPA ID: CAR000130948
Shipment Date: 2020-08-12
Manifest Number: 014544822FLE
Line Number: 2
Method Code: H040
Quantity Tons: 0.31350
Quantity Waste: 627.000000
Quantity Unit: P
Number of Containers: 3
Type of Container: Fiberboard or plastic drums, barrels, kegs
Quantity Type: Pounds
Federal Code: F005

Year: 2020
EM Manifest ID: 22403ada-5d14-462e-8375-0c2500c5ba70
Generator EPA ID: CAR000130948
Shipment Date: 2020-08-12
Manifest Number: 014544822FLE
Line Number: 3
Method Code: H040
Quantity Tons: 0.10550
Quantity Waste: 211.000000
Quantity Unit: P
Number of Containers: 1
Type of Container: Fiberboard or plastic drums, barrels, kegs
Quantity Type: Pounds
Federal Code: D001

Year: 2020
EM Manifest ID: 22403ada-5d14-462e-8375-0c2500c5ba70

Map ID
Direction
Distance
Elevation

MAP FINDINGS

Site

Database(s)

EDR ID Number
EPA ID Number

UNIV OF CA SAN FRANCISCO AT MISSION BAY (Continued)

S113177020

Generator EPA ID:	CAR000130948
Shipment Date:	2020-08-12
Manifest Number:	014544822FLE
Line Number:	3
Method Code:	H040
Quantity Tons:	0.10550
Quantity Waste:	211.000000
Quantity Unit:	P
Number of Containers:	1
Type of Container:	Fiberboard or plastic drums, barrels, kegs
Quantity Type:	Pounds
Federal Code:	D002
Year:	2020
EM Manifest ID:	22403ada-5d14-462e-8375-0c2500c5ba70
Generator EPA ID:	CAR000130948
Shipment Date:	2020-08-12
Manifest Number:	014544822FLE
Line Number:	3
Method Code:	H040
Quantity Tons:	0.10550
Quantity Waste:	211.000000
Quantity Unit:	P
Number of Containers:	1
Type of Container:	Fiberboard or plastic drums, barrels, kegs
Quantity Type:	Pounds
Federal Code:	D022
Year:	2020
EM Manifest ID:	22403ada-5d14-462e-8375-0c2500c5ba70
Generator EPA ID:	CAR000130948
Shipment Date:	2020-08-12
Manifest Number:	014544822FLE
Line Number:	3
Method Code:	H040
Quantity Tons:	0.10550
Quantity Waste:	211.000000
Quantity Unit:	P
Number of Containers:	1
Type of Container:	Fiberboard or plastic drums, barrels, kegs
Quantity Type:	Pounds
Federal Code:	D038
Year:	2020
EM Manifest ID:	22403ada-5d14-462e-8375-0c2500c5ba70
Generator EPA ID:	CAR000130948
Shipment Date:	2020-08-12
Manifest Number:	014544822FLE
Line Number:	3
Method Code:	H040
Quantity Tons:	0.10550
Quantity Waste:	211.000000
Quantity Unit:	P
Number of Containers:	1
Type of Container:	Fiberboard or plastic drums, barrels, kegs
Quantity Type:	Pounds
Federal Code:	F002

Map ID
Direction
Distance
Elevation

MAP FINDINGS

Site

Database(s)

EDR ID Number
EPA ID Number

UNIV OF CA SAN FRANCISCO AT MISSION BAY (Continued)

S113177020

Year: 2020
EM Manifest ID: 22403ada-5d14-462e-8375-0c2500c5ba70
Generator EPA ID: CAR000130948
Shipment Date: 2020-08-12
Manifest Number: 014544822FLE
Line Number: 3
Method Code: H040
Quantity Tons: 0.10550
Quantity Waste: 211.000000
Quantity Unit: P
Number of Containers: 1
Type of Container: Fiberboard or plastic drums, barrels, kegs
Quantity Type: Pounds
Federal Code: F003

Year: 2020
EM Manifest ID: 22403ada-5d14-462e-8375-0c2500c5ba70
Generator EPA ID: CAR000130948
Shipment Date: 2020-08-12
Manifest Number: 014544822FLE
Line Number: 3
Method Code: H040
Quantity Tons: 0.10550
Quantity Waste: 211.000000
Quantity Unit: P
Number of Containers: 1
Type of Container: Fiberboard or plastic drums, barrels, kegs
Quantity Type: Pounds
Federal Code: F005

Year: 2020
EM Manifest ID: 22403ada-5d14-462e-8375-0c2500c5ba70
Generator EPA ID: CAR000130948
Shipment Date: 2020-08-12
Manifest Number: 014544822FLE
Line Number: 4
Method Code: H040
Quantity Tons: 0.00450
Quantity Waste: 9.000000
Quantity Unit: P
Number of Containers: 1
Type of Container: Fiberboard or plastic drums, barrels, kegs
Quantity Type: Pounds
Federal Code: D001

Year: 2020
EM Manifest ID: 22403ada-5d14-462e-8375-0c2500c5ba70
Generator EPA ID: CAR000130948
Shipment Date: 2020-08-12
Manifest Number: 014544822FLE
Line Number: 5
Method Code: H040
Quantity Tons: 0.00550
Quantity Waste: 11.000000
Quantity Unit: P
Number of Containers: 1
Type of Container: Fiberboard or plastic drums, barrels, kegs

Map ID
Direction
Distance
Elevation

MAP FINDINGS

Site

Database(s)

EDR ID Number
EPA ID Number

UNIV OF CA SAN FRANCISCO AT MISSION BAY (Continued)

S113177020

Quantity Type:	Pounds
Federal Code:	D001
Year:	2020
EM Manifest ID:	22403ada-5d14-462e-8375-0c2500c5ba70
Generator EPA ID:	CAR000130948
Shipment Date:	2020-08-12
Manifest Number:	014544822FLE
Line Number:	5
Method Code:	H040
Quantity Tons:	0.00550
Quantity Waste:	11.000000
Quantity Unit:	P
Number of Containers:	1
Type of Container:	Fiberboard or plastic drums, barrels, kegs
Quantity Type:	Pounds
Federal Code:	D002
Year:	2020
EM Manifest ID:	22403ada-5d14-462e-8375-0c2500c5ba70
Generator EPA ID:	CAR000130948
Shipment Date:	2020-08-12
Manifest Number:	014544822FLE
Line Number:	6
Method Code:	H040
Quantity Tons:	0.22200
Quantity Waste:	444.000000
Quantity Unit:	P
Number of Containers:	6
Type of Container:	Fiberboard or plastic drums, barrels, kegs
Quantity Type:	Pounds
Federal Code:	D022
Year:	2020
EM Manifest ID:	22403ada-5d14-462e-8375-0c2500c5ba70
Generator EPA ID:	CAR000130948
Shipment Date:	2020-08-12
Manifest Number:	014544822FLE
Line Number:	6
Method Code:	H040
Quantity Tons:	0.22200
Quantity Waste:	444.000000
Quantity Unit:	P
Number of Containers:	6
Type of Container:	Fiberboard or plastic drums, barrels, kegs
Quantity Type:	Pounds
Federal Code:	F002
Year:	2020
EM Manifest ID:	22403ada-5d14-462e-8375-0c2500c5ba70
Generator EPA ID:	CAR000130948
Shipment Date:	2020-08-12
Manifest Number:	014544822FLE
Line Number:	6
Method Code:	H040
Quantity Tons:	0.22200
Quantity Waste:	444.000000

Map ID
Direction
Distance
Elevation

MAP FINDINGS

Site

Database(s)

EDR ID Number
EPA ID Number

UNIV OF CA SAN FRANCISCO AT MISSION BAY (Continued)

S113177020

Quantity Unit: P
Number of Containers: 6
Type of Container: Fiberboard or plastic drums, barrels, kegs
Quantity Type: Pounds
Federal Code: F003

Year: 2020
EM Manifest ID: 22403ada-5d14-462e-8375-0c2500c5ba70
Generator EPA ID: CAR000130948
Shipment Date: 2020-08-12
Manifest Number: 014544822FLE
Line Number: 6
Method Code: H040
Quantity Tons: 0.22200
Quantity Waste: 444.000000
Quantity Unit: P
Number of Containers: 6
Type of Container: Fiberboard or plastic drums, barrels, kegs
Quantity Type: Pounds
Federal Code: F005

Year: 2020
EM Manifest ID: 22403ada-5d14-462e-8375-0c2500c5ba70
Generator EPA ID: CAR000130948
Shipment Date: 2020-08-12
Manifest Number: 014544822FLE
Line Number: 7
Method Code: H040
Quantity Tons: 0.00500
Quantity Waste: 10.000000
Quantity Unit: P
Number of Containers: 1
Type of Container: Fiberboard or plastic drums, barrels, kegs
Quantity Type: Pounds
Federal Code: D022

Year: 2020
EM Manifest ID: 22403ada-5d14-462e-8375-0c2500c5ba70
Generator EPA ID: CAR000130948
Shipment Date: 2020-08-12
Manifest Number: 014544822FLE
Line Number: 8
Method Code: H040
Quantity Tons: 0.31950
Quantity Waste: 639.000000
Quantity Unit: P
Number of Containers: 3
Type of Container: Fiberboard or plastic drums, barrels, kegs
Quantity Type: Pounds
Federal Code: F003

Year: 2020
EM Manifest ID: 22403ada-5d14-462e-8375-0c2500c5ba70
Generator EPA ID: CAR000130948
Shipment Date: 2020-08-12
Manifest Number: 014544822FLE
Line Number: 9

Map ID
Direction
Distance
Elevation

MAP FINDINGS

Site

Database(s)

EDR ID Number
EPA ID Number

UNIV OF CA SAN FRANCISCO AT MISSION BAY (Continued)

S113177020

Method Code: H040
Quantity Tons: 0.00650
Quantity Waste: 13.000000
Quantity Unit: P
Number of Containers: 1
Type of Container: Fiberboard or plastic drums, barrels, kegs
Quantity Type: Pounds
Federal Code: F003

State:

Year: 2020
EM Manifest ID: 22403ada-5d14-462e-8375-0c2500c5ba70
Generator EPA ID: CAR000130948
Shipment Date: 2020-08-12
Manifest Number: 014544822FLE
Line Number: 1
Method Code: H040
Quantity Tons: 0.01700
Quantity Waste: 34.000000
Quantity Unit: P
Number of Containers: 1
Type of Container: Fiberboard or plastic drums, barrels, kegs
Quantity Type: Pounds
State Code: 214

Year: 2020
EM Manifest ID: 22403ada-5d14-462e-8375-0c2500c5ba70
Generator EPA ID: CAR000130948
Shipment Date: 2020-08-12
Manifest Number: 014544822FLE
Line Number: 2
Method Code: H040
Quantity Tons: 0.31350
Quantity Waste: 627.000000
Quantity Unit: P
Number of Containers: 3
Type of Container: Fiberboard or plastic drums, barrels, kegs
Quantity Type: Pounds
State Code: 741

Year: 2020
EM Manifest ID: 22403ada-5d14-462e-8375-0c2500c5ba70
Generator EPA ID: CAR000130948
Shipment Date: 2020-08-12
Manifest Number: 014544822FLE
Line Number: 3
Method Code: H040
Quantity Tons: 0.10550
Quantity Waste: 211.000000
Quantity Unit: P
Number of Containers: 1
Type of Container: Fiberboard or plastic drums, barrels, kegs
Quantity Type: Pounds
State Code: 212

Year: 2020
EM Manifest ID: 22403ada-5d14-462e-8375-0c2500c5ba70

Map ID
Direction
Distance
Elevation

MAP FINDINGS

Site

Database(s)

EDR ID Number
EPA ID Number

UNIV OF CA SAN FRANCISCO AT MISSION BAY (Continued)

S113177020

Generator EPA ID: CAR000130948
Shipment Date: 2020-08-12
Manifest Number: 014544822FLE
Line Number: 4
Method Code: H040
Quantity Tons: 0.00450
Quantity Waste: 9.000000
Quantity Unit: P
Number of Containers: 1
Type of Container: Fiberboard or plastic drums, barrels, kegs
Quantity Type: Pounds
State Code: 551

Year: 2020
EM Manifest ID: 22403ada-5d14-462e-8375-0c2500c5ba70
Generator EPA ID: CAR000130948
Shipment Date: 2020-08-12
Manifest Number: 014544822FLE
Line Number: 5
Method Code: H040
Quantity Tons: 0.00550
Quantity Waste: 11.000000
Quantity Unit: P
Number of Containers: 1
Type of Container: Fiberboard or plastic drums, barrels, kegs
Quantity Type: Pounds
State Code: 551

Year: 2020
EM Manifest ID: 22403ada-5d14-462e-8375-0c2500c5ba70
Generator EPA ID: CAR000130948
Shipment Date: 2020-08-12
Manifest Number: 014544822FLE
Line Number: 6
Method Code: H040
Quantity Tons: 0.22200
Quantity Waste: 444.000000
Quantity Unit: P
Number of Containers: 6
Type of Container: Fiberboard or plastic drums, barrels, kegs
Quantity Type: Pounds
State Code: 352

Year: 2020
EM Manifest ID: 22403ada-5d14-462e-8375-0c2500c5ba70
Generator EPA ID: CAR000130948
Shipment Date: 2020-08-12
Manifest Number: 014544822FLE
Line Number: 6
Method Code: H040
Quantity Tons: 0.22200
Quantity Waste: 444.000000
Quantity Unit: P
Number of Containers: 6
Type of Container: Fiberboard or plastic drums, barrels, kegs
Quantity Type: Pounds
State Code: 551

Map ID
Direction
Distance
Elevation

MAP FINDINGS

Site

Database(s)

EDR ID Number
EPA ID Number

UNIV OF CA SAN FRANCISCO AT MISSION BAY (Continued)

S113177020

Year: 2020
EM Manifest ID: 22403ada-5d14-462e-8375-0c2500c5ba70
Generator EPA ID: CAR000130948
Shipment Date: 2020-08-12
Manifest Number: 014544822FLE
Line Number: 7
Method Code: H040
Quantity Tons: 0.00500
Quantity Waste: 10.000000
Quantity Unit: P
Number of Containers: 1
Type of Container: Fiberboard or plastic drums, barrels, kegs
Quantity Type: Pounds
State Code: 551

Year: 2020
EM Manifest ID: 22403ada-5d14-462e-8375-0c2500c5ba70
Generator EPA ID: CAR000130948
Shipment Date: 2020-08-12
Manifest Number: 014544822FLE
Line Number: 8
Method Code: H040
Quantity Tons: 0.31950
Quantity Waste: 639.000000
Quantity Unit: P
Number of Containers: 3
Type of Container: Fiberboard or plastic drums, barrels, kegs
Quantity Type: Pounds
State Code: 343

Year: 2020
EM Manifest ID: 22403ada-5d14-462e-8375-0c2500c5ba70
Generator EPA ID: CAR000130948
Shipment Date: 2020-08-12
Manifest Number: 014544822FLE
Line Number: 9
Method Code: H040
Quantity Tons: 0.00650
Quantity Waste: 13.000000
Quantity Unit: P
Number of Containers: 1
Type of Container: Fiberboard or plastic drums, barrels, kegs
Quantity Type: Pounds
State Code: 352

Year: 2020
EM Manifest ID: 22403ada-5d14-462e-8375-0c2500c5ba70
Generator EPA ID: CAR000130948
Shipment Date: 2020-08-12
Manifest Number: 014544822FLE
Line Number: 10
Method Code: H040
Quantity Tons: 0.04200
Quantity Waste: 84.000000
Quantity Unit: P
Number of Containers: 1
Type of Container: Fiberboard or plastic drums, barrels, kegs

Map ID
Direction
Distance
Elevation

MAP FINDINGS

Site

Database(s)

EDR ID Number
EPA ID Number

UNIV OF CA SAN FRANCISCO AT MISSION BAY (Continued)

S113177020

Quantity Type: Pounds
State Code: 141

Year: 2020
EM Manifest ID: 22403ada-5d14-462e-8375-0c2500c5ba70
Generator EPA ID: CAR000130948
Shipment Date: 2020-08-12
Manifest Number: 014544822FLE
Line Number: 10
Method Code: H040
Quantity Tons: 0.04200
Quantity Waste: 84.000000
Quantity Unit: P
Number of Containers: 1
Type of Container: Fiberboard or plastic drums, barrels, kegs
Quantity Type: Pounds
State Code: 331

Year: 2020
EM Manifest ID: 22403ada-5d14-462e-8375-0c2500c5ba70
Generator EPA ID: CAR000130948
Shipment Date: 2020-08-12
Manifest Number: 014544822FLE
Line Number: 10
Method Code: H040
Quantity Tons: 0.04200
Quantity Waste: 84.000000
Quantity Unit: P
Number of Containers: 1
Type of Container: Fiberboard or plastic drums, barrels, kegs
Quantity Type: Pounds
State Code: 551

Year: 2020
EM Manifest ID: 22403ada-5d14-462e-8375-0c2500c5ba70
Generator EPA ID: CAR000130948
Shipment Date: 2020-08-12
Manifest Number: 014544822FLE
Line Number: 11
Method Code: H040
Quantity Tons: 0.03300
Quantity Waste: 66.000000
Quantity Unit: P
Number of Containers: 1
Type of Container: Fiberboard or plastic drums, barrels, kegs
Quantity Type: Pounds
State Code: 343

Detail Two:

Year: 2019
EM Manifest ID: 641241
Shipment Date: 9/9/2019
Receipt Date: 9/18/2019
Manifest Number: 013233823FLE
Generator EPA ID: CAR000130948
Name: UNIV OF CA SAN FRANCISCO AT MISSION BAY

Map ID
Direction
Distance
Elevation

MAP FINDINGS

Site

Database(s)

EDR ID Number
EPA ID Number

UNIV OF CA SAN FRANCISCO AT MISSION BAY (Continued)

S113177020

Address: 600 16TH STREET
Address 2: Not reported
City: SAN FRANCISCO
Zip: 94143
Telephone: 800-483-3718
Contact: Marcial Aguinaldo
Contact Telephone: 415-514-4955
Transporter 1 EPA ID: MAD039322250
Transporter 1 Emergency Number: Not reported
Transporter 2 EPA ID: MOD095038998
Transporter 2 Emergency Number: Not reported
TSDf EPA ID: UTD981552177
TSDf Name: Clean Harbors Aragonite LLC
TSDf Address 1: PO Box 1339
TSDf Address 2: Not reported
TSDf City: Grantsville
TSDf Zip: 84029
TSDf Telephone: 800-483-3718

Federal:

Year: 2019
EM Manifest ID: 641241
Generator EPA ID: CAR000130948
Shipment Date: 2019-09-09
Manifest Number: 013233823FLE
Line Number: 1
Method Code: H040
Quantity Tons: 0.00900
Quantity Waste: 18.000000
Quantity Unit: P
Number of Containers: 1
Type of Container: Fiberboard or plastic drums, barrels, kegs
Quantity Type: Pounds
Federal Code: D001

Year: 2019
EM Manifest ID: 641241
Generator EPA ID: CAR000130948
Shipment Date: 2019-09-09
Manifest Number: 013233823FLE
Line Number: 1
Method Code: H040
Quantity Tons: 0.00900
Quantity Waste: 18.000000
Quantity Unit: P
Number of Containers: 1
Type of Container: Fiberboard or plastic drums, barrels, kegs
Quantity Type: Pounds
Federal Code: D018

Year: 2019
EM Manifest ID: 641241
Generator EPA ID: CAR000130948
Shipment Date: 2019-09-09
Manifest Number: 013233823FLE
Line Number: 1
Method Code: H040
Quantity Tons: 0.00900

Map ID
Direction
Distance
Elevation

MAP FINDINGS

Site

Database(s)

EDR ID Number
EPA ID Number

UNIV OF CA SAN FRANCISCO AT MISSION BAY (Continued)

S113177020

Quantity Waste: 18.000000
Quantity Unit: P
Number of Containers: 1
Type of Container: Fiberboard or plastic drums, barrels, kegs
Quantity Type: Pounds
Federal Code: F003

Year: 2019
EM Manifest ID: 641241
Generator EPA ID: CAR000130948
Shipment Date: 2019-09-09
Manifest Number: 013233823FLE
Line Number: 1
Method Code: H040
Quantity Tons: 0.00900
Quantity Waste: 18.000000
Quantity Unit: P
Number of Containers: 1
Type of Container: Fiberboard or plastic drums, barrels, kegs
Quantity Type: Pounds
Federal Code: F005

Year: 2019
EM Manifest ID: 641241
Generator EPA ID: CAR000130948
Shipment Date: 2019-09-09
Manifest Number: 013233823FLE
Line Number: 2
Method Code: H040
Quantity Tons: 0.10700
Quantity Waste: 214.000000
Quantity Unit: P
Number of Containers: 2
Type of Container: Fiberboard or plastic drums, barrels, kegs
Quantity Type: Pounds
Federal Code: D001

Year: 2019
EM Manifest ID: 641241
Generator EPA ID: CAR000130948
Shipment Date: 2019-09-09
Manifest Number: 013233823FLE
Line Number: 2
Method Code: H040
Quantity Tons: 0.10700
Quantity Waste: 214.000000
Quantity Unit: P
Number of Containers: 2
Type of Container: Fiberboard or plastic drums, barrels, kegs
Quantity Type: Pounds
Federal Code: D018

Year: 2019
EM Manifest ID: 641241
Generator EPA ID: CAR000130948
Shipment Date: 2019-09-09
Manifest Number: 013233823FLE

Map ID
Direction
Distance
Elevation

MAP FINDINGS

Site

Database(s)

EDR ID Number
EPA ID Number

UNIV OF CA SAN FRANCISCO AT MISSION BAY (Continued)

S113177020

Line Number: 2
Method Code: H040
Quantity Tons: 0.10700
Quantity Waste: 214.000000
Quantity Unit: P
Number of Containers: 2
Type of Container: Fiberboard or plastic drums, barrels, kegs
Quantity Type: Pounds
Federal Code: F003

Year: 2019
EM Manifest ID: 641241
Generator EPA ID: CAR000130948
Shipment Date: 2019-09-09
Manifest Number: 013233823FLE
Line Number: 2
Method Code: H040
Quantity Tons: 0.10700
Quantity Waste: 214.000000
Quantity Unit: P
Number of Containers: 2
Type of Container: Fiberboard or plastic drums, barrels, kegs
Quantity Type: Pounds
Federal Code: F005

Year: 2019
EM Manifest ID: 641241
Generator EPA ID: CAR000130948
Shipment Date: 2019-09-09
Manifest Number: 013233823FLE
Line Number: 3
Method Code: H040
Quantity Tons: 0.53600
Quantity Waste: 1072.000000
Quantity Unit: P
Number of Containers: 7
Type of Container: Fiberboard or plastic drums, barrels, kegs
Quantity Type: Pounds
Federal Code: D001

Year: 2019
EM Manifest ID: 641241
Generator EPA ID: CAR000130948
Shipment Date: 2019-09-09
Manifest Number: 013233823FLE
Line Number: 3
Method Code: H040
Quantity Tons: 0.53600
Quantity Waste: 1072.000000
Quantity Unit: P
Number of Containers: 7
Type of Container: Fiberboard or plastic drums, barrels, kegs
Quantity Type: Pounds
Federal Code: D011

Year: 2019
EM Manifest ID: 641241

Map ID
Direction
Distance
Elevation

MAP FINDINGS

Site

Database(s)

EDR ID Number
EPA ID Number

UNIV OF CA SAN FRANCISCO AT MISSION BAY (Continued)

S113177020

Generator EPA ID: CAR000130948
Shipment Date: 2019-09-09
Manifest Number: 013233823FLE
Line Number: 3
Method Code: H040
Quantity Tons: 0.53600
Quantity Waste: 1072.000000
Quantity Unit: P
Number of Containers: 7
Type of Container: Fiberboard or plastic drums, barrels, kegs
Quantity Type: Pounds
Federal Code: D022

Year: 2019
EM Manifest ID: 641241
Generator EPA ID: CAR000130948
Shipment Date: 2019-09-09
Manifest Number: 013233823FLE
Line Number: 3
Method Code: H040
Quantity Tons: 0.53600
Quantity Waste: 1072.000000
Quantity Unit: P
Number of Containers: 7
Type of Container: Fiberboard or plastic drums, barrels, kegs
Quantity Type: Pounds
Federal Code: D038

Year: 2019
EM Manifest ID: 641241
Generator EPA ID: CAR000130948
Shipment Date: 2019-09-09
Manifest Number: 013233823FLE
Line Number: 3
Method Code: H040
Quantity Tons: 0.53600
Quantity Waste: 1072.000000
Quantity Unit: P
Number of Containers: 7
Type of Container: Fiberboard or plastic drums, barrels, kegs
Quantity Type: Pounds
Federal Code: F002

Year: 2019
EM Manifest ID: 641241
Generator EPA ID: CAR000130948
Shipment Date: 2019-09-09
Manifest Number: 013233823FLE
Line Number: 3
Method Code: H040
Quantity Tons: 0.53600
Quantity Waste: 1072.000000
Quantity Unit: P
Number of Containers: 7
Type of Container: Fiberboard or plastic drums, barrels, kegs
Quantity Type: Pounds
Federal Code: F003

Map ID
Direction
Distance
Elevation

MAP FINDINGS

Site

Database(s)

EDR ID Number
EPA ID Number

UNIV OF CA SAN FRANCISCO AT MISSION BAY (Continued)

S113177020

Year: 2019
EM Manifest ID: 641241
Generator EPA ID: CAR000130948
Shipment Date: 2019-09-09
Manifest Number: 013233823FLE
Line Number: 3
Method Code: H040
Quantity Tons: 0.53600
Quantity Waste: 1072.000000
Quantity Unit: P
Number of Containers: 7
Type of Container: Fiberboard or plastic drums, barrels, kegs
Quantity Type: Pounds
Federal Code: F005

Year: 2019
EM Manifest ID: 641241
Generator EPA ID: CAR000130948
Shipment Date: 2019-09-09
Manifest Number: 013233823FLE
Line Number: 4
Method Code: H040
Quantity Tons: 0.00050
Quantity Waste: 1.000000
Quantity Unit: P
Number of Containers: 1
Type of Container: Fiberboard or plastic drums, barrels, kegs
Quantity Type: Pounds
Federal Code: D001

Year: 2019
EM Manifest ID: 641241
Generator EPA ID: CAR000130948
Shipment Date: 2019-09-09
Manifest Number: 013233823FLE
Line Number: 4
Method Code: H040
Quantity Tons: 0.00050
Quantity Waste: 1.000000
Quantity Unit: P
Number of Containers: 1
Type of Container: Fiberboard or plastic drums, barrels, kegs
Quantity Type: Pounds
Federal Code: D002

Year: 2019
EM Manifest ID: 641241
Generator EPA ID: CAR000130948
Shipment Date: 2019-09-09
Manifest Number: 013233823FLE
Line Number: 5
Method Code: H040
Quantity Tons: 0.07000
Quantity Waste: 140.000000
Quantity Unit: P
Number of Containers: 2
Type of Container: Fiberboard or plastic drums, barrels, kegs

Map ID
Direction
Distance
Elevation

MAP FINDINGS

Site

Database(s)

EDR ID Number
EPA ID Number

UNIV OF CA SAN FRANCISCO AT MISSION BAY (Continued)

S113177020

Quantity Type:	Pounds
Federal Code:	D022
Year:	2019
EM Manifest ID:	641241
Generator EPA ID:	CAR000130948
Shipment Date:	2019-09-09
Manifest Number:	013233823FLE
Line Number:	5
Method Code:	H040
Quantity Tons:	0.07000
Quantity Waste:	140.000000
Quantity Unit:	P
Number of Containers:	2
Type of Container:	Fiberboard or plastic drums, barrels, kegs
Quantity Type:	Pounds
Federal Code:	F002
Year:	2019
EM Manifest ID:	641241
Generator EPA ID:	CAR000130948
Shipment Date:	2019-09-09
Manifest Number:	013233823FLE
Line Number:	5
Method Code:	H040
Quantity Tons:	0.07000
Quantity Waste:	140.000000
Quantity Unit:	P
Number of Containers:	2
Type of Container:	Fiberboard or plastic drums, barrels, kegs
Quantity Type:	Pounds
Federal Code:	F003
Year:	2019
EM Manifest ID:	641241
Generator EPA ID:	CAR000130948
Shipment Date:	2019-09-09
Manifest Number:	013233823FLE
Line Number:	5
Method Code:	H040
Quantity Tons:	0.07000
Quantity Waste:	140.000000
Quantity Unit:	P
Number of Containers:	2
Type of Container:	Fiberboard or plastic drums, barrels, kegs
Quantity Type:	Pounds
Federal Code:	F005
Year:	2019
EM Manifest ID:	641241
Generator EPA ID:	CAR000130948
Shipment Date:	2019-09-09
Manifest Number:	013233823FLE
Line Number:	6
Method Code:	H040
Quantity Tons:	0.00200
Quantity Waste:	4.000000

Map ID
Direction
Distance
Elevation

MAP FINDINGS

Site

Database(s)

EDR ID Number
EPA ID Number

UNIV OF CA SAN FRANCISCO AT MISSION BAY (Continued)

S113177020

Quantity Unit: P
Number of Containers: 1
Type of Container: Fiberboard or plastic drums, barrels, kegs
Quantity Type: Pounds
Federal Code: D022

Year: 2019
EM Manifest ID: 641241
Generator EPA ID: CAR000130948
Shipment Date: 2019-09-09
Manifest Number: 013233823FLE
Line Number: 7
Method Code: H040
Quantity Tons: 0.26900
Quantity Waste: 538.000000
Quantity Unit: P
Number of Containers: 4
Type of Container: Fiberboard or plastic drums, barrels, kegs
Quantity Type: Pounds
Federal Code: F003

Year: 2019
EM Manifest ID: 641241
Generator EPA ID: CAR000130948
Shipment Date: 2019-09-09
Manifest Number: 013233823FLE
Line Number: 8
Method Code: H040
Quantity Tons: 0.01100
Quantity Waste: 22.000000
Quantity Unit: P
Number of Containers: 1
Type of Container: Fiberboard or plastic drums, barrels, kegs
Quantity Type: Pounds
Federal Code: F003

State:
Year: 2019
EM Manifest ID: 641241
Generator EPA ID: CAR000130948
Shipment Date: 2019-09-09
Manifest Number: 013233823FLE
Line Number: 1
Method Code: H040
Quantity Tons: 0.00900
Quantity Waste: 18.000000
Quantity Unit: P
Number of Containers: 1
Type of Container: Fiberboard or plastic drums, barrels, kegs
Quantity Type: Pounds
State Code: 214

Year: 2019
EM Manifest ID: 641241
Generator EPA ID: CAR000130948
Shipment Date: 2019-09-09
Manifest Number: 013233823FLE

Map ID
Direction
Distance
Elevation

MAP FINDINGS

Site

Database(s)

EDR ID Number
EPA ID Number

UNIV OF CA SAN FRANCISCO AT MISSION BAY (Continued)

S113177020

Line Number: 2
Method Code: H040
Quantity Tons: 0.10700
Quantity Waste: 214.000000
Quantity Unit: P
Number of Containers: 2
Type of Container: Fiberboard or plastic drums, barrels, kegs
Quantity Type: Pounds
State Code: 214

Year: 2019
EM Manifest ID: 641241
Generator EPA ID: CAR000130948
Shipment Date: 2019-09-09
Manifest Number: 013233823FLE
Line Number: 3
Method Code: H040
Quantity Tons: 0.53600
Quantity Waste: 1072.000000
Quantity Unit: P
Number of Containers: 7
Type of Container: Fiberboard or plastic drums, barrels, kegs
Quantity Type: Pounds
State Code: 741

Year: 2019
EM Manifest ID: 641241
Generator EPA ID: CAR000130948
Shipment Date: 2019-09-09
Manifest Number: 013233823FLE
Line Number: 4
Method Code: H040
Quantity Tons: 0.00050
Quantity Waste: 1.000000
Quantity Unit: P
Number of Containers: 1
Type of Container: Fiberboard or plastic drums, barrels, kegs
Quantity Type: Pounds
State Code: 551

Year: 2019
EM Manifest ID: 641241
Generator EPA ID: CAR000130948
Shipment Date: 2019-09-09
Manifest Number: 013233823FLE
Line Number: 5
Method Code: H040
Quantity Tons: 0.07000
Quantity Waste: 140.000000
Quantity Unit: P
Number of Containers: 2
Type of Container: Fiberboard or plastic drums, barrels, kegs
Quantity Type: Pounds
State Code: 352

Year: 2019
EM Manifest ID: 641241

Map ID
Direction
Distance
Elevation

MAP FINDINGS

Site

Database(s)

EDR ID Number
EPA ID Number

UNIV OF CA SAN FRANCISCO AT MISSION BAY (Continued)

S113177020

Generator EPA ID: CAR000130948
Shipment Date: 2019-09-09
Manifest Number: 013233823FLE
Line Number: 5
Method Code: H040
Quantity Tons: 0.07000
Quantity Waste: 140.000000
Quantity Unit: P
Number of Containers: 2
Type of Container: Fiberboard or plastic drums, barrels, kegs
Quantity Type: Pounds
State Code: 551

Year: 2019
EM Manifest ID: 641241
Generator EPA ID: CAR000130948
Shipment Date: 2019-09-09
Manifest Number: 013233823FLE
Line Number: 6
Method Code: H040
Quantity Tons: 0.00200
Quantity Waste: 4.000000
Quantity Unit: P
Number of Containers: 1
Type of Container: Fiberboard or plastic drums, barrels, kegs
Quantity Type: Pounds
State Code: 551

Year: 2019
EM Manifest ID: 641241
Generator EPA ID: CAR000130948
Shipment Date: 2019-09-09
Manifest Number: 013233823FLE
Line Number: 7
Method Code: H040
Quantity Tons: 0.26900
Quantity Waste: 538.000000
Quantity Unit: P
Number of Containers: 4
Type of Container: Fiberboard or plastic drums, barrels, kegs
Quantity Type: Pounds
State Code: 343

Year: 2019
EM Manifest ID: 641241
Generator EPA ID: CAR000130948
Shipment Date: 2019-09-09
Manifest Number: 013233823FLE
Line Number: 8
Method Code: H040
Quantity Tons: 0.01100
Quantity Waste: 22.000000
Quantity Unit: P
Number of Containers: 1
Type of Container: Fiberboard or plastic drums, barrels, kegs
Quantity Type: Pounds
State Code: 352

Map ID
Direction
Distance
Elevation

MAP FINDINGS

Site

Database(s)

EDR ID Number
EPA ID Number

UNIV OF CA SAN FRANCISCO AT MISSION BAY (Continued)

S113177020

Year: 2019
EM Manifest ID: 641241
Generator EPA ID: CAR000130948
Shipment Date: 2019-09-09
Manifest Number: 013233823FLE
Line Number: 9
Method Code: H040
Quantity Tons: 0.01000
Quantity Waste: 20.000000
Quantity Unit: P
Number of Containers: 1
Type of Container: Fiberboard or plastic drums, barrels, kegs
Quantity Type: Pounds
State Code: 141

Year: 2019
EM Manifest ID: 641241
Generator EPA ID: CAR000130948
Shipment Date: 2019-09-09
Manifest Number: 013233823FLE
Line Number: 9
Method Code: H040
Quantity Tons: 0.01000
Quantity Waste: 20.000000
Quantity Unit: P
Number of Containers: 1
Type of Container: Fiberboard or plastic drums, barrels, kegs
Quantity Type: Pounds
State Code: 331

Year: 2019
EM Manifest ID: 641241
Generator EPA ID: CAR000130948
Shipment Date: 2019-09-09
Manifest Number: 013233823FLE
Line Number: 9
Method Code: H040
Quantity Tons: 0.01000
Quantity Waste: 20.000000
Quantity Unit: P
Number of Containers: 1
Type of Container: Fiberboard or plastic drums, barrels, kegs
Quantity Type: Pounds
State Code: 551

Year: 2019
EM Manifest ID: 641241
Generator EPA ID: CAR000130948
Shipment Date: 2019-09-09
Manifest Number: 013233823FLE
Line Number: 10
Method Code: H040
Quantity Tons: 0.00100
Quantity Waste: 2.000000
Quantity Unit: P
Number of Containers: 1
Type of Container: Fiberboard or plastic drums, barrels, kegs

Map ID
Direction
Distance
Elevation

MAP FINDINGS

Site

Database(s)

EDR ID Number
EPA ID Number

UNIV OF CA SAN FRANCISCO AT MISSION BAY (Continued)

S113177020

Quantity Type:	Pounds
State Code:	551
Year:	2019
EM Manifest ID:	641241
Generator EPA ID:	CAR000130948
Shipment Date:	2019-09-09
Manifest Number:	013233823FLE
Line Number:	11
Method Code:	H040
Quantity Tons:	0.10300
Quantity Waste:	206.000000
Quantity Unit:	P
Number of Containers:	2
Type of Container:	Fiberboard or plastic drums, barrels, kegs
Quantity Type:	Pounds
State Code:	343
Year:	2019
EM Manifest ID:	34937
Shipment Date:	9/27/2019
Receipt Date:	10/7/2019
Manifest Number:	013900832FLE
Generator EPA ID:	CAR000130948
Name:	UNIV OF CA SAN FRANCISCO AT MISSION BAY
Address:	600 16TH STREET
Address 2:	Not reported
City:	SAN FRANCISCO
Zip:	94143
Telephone:	800-483-3718
Contact:	Marcial Aguinaldo
Contact Telephone:	415-514-4955
Transporter 1 EPA ID:	MAD039322250
Transporter 1 Emergency Number:	Not reported
Transporter 2 EPA ID:	MOD095038998
Transporter 2 Emergency Number:	Not reported
TSDF EPA ID:	UTD981552177
TSDF Name:	Clean Harbors Aragonite LLC
TSDF Address 1:	PO Box 1339
TSDF Address 2:	Not reported
TSDF City:	Grantsville
TSDF Zip:	84029
TSDF Telephone:	800-483-3718
Federal:	
Year:	2019
EM Manifest ID:	34937
Generator EPA ID:	CAR000130948
Shipment Date:	2019-09-27
Manifest Number:	013900832FLE
Line Number:	1
Method Code:	H040
Quantity Tons:	0.23250
Quantity Waste:	465.000000
Quantity Unit:	P
Number of Containers:	5
Type of Container:	Fiberboard or plastic drums, barrels, kegs

Map ID
Direction
Distance
Elevation

MAP FINDINGS

Site

Database(s)

EDR ID Number
EPA ID Number

UNIV OF CA SAN FRANCISCO AT MISSION BAY (Continued)

S113177020

Quantity Type:	Pounds
Federal Code:	D022
Year:	2019
EM Manifest ID:	34937
Generator EPA ID:	CAR000130948
Shipment Date:	2019-09-27
Manifest Number:	013900832FLE
Line Number:	1
Method Code:	H040
Quantity Tons:	0.23250
Quantity Waste:	465.000000
Quantity Unit:	P
Number of Containers:	5
Type of Container:	Fiberboard or plastic drums, barrels, kegs
Quantity Type:	Pounds
Federal Code:	F002
Year:	2019
EM Manifest ID:	34937
Generator EPA ID:	CAR000130948
Shipment Date:	2019-09-27
Manifest Number:	013900832FLE
Line Number:	1
Method Code:	H040
Quantity Tons:	0.23250
Quantity Waste:	465.000000
Quantity Unit:	P
Number of Containers:	5
Type of Container:	Fiberboard or plastic drums, barrels, kegs
Quantity Type:	Pounds
Federal Code:	F003
Year:	2019
EM Manifest ID:	34937
Generator EPA ID:	CAR000130948
Shipment Date:	2019-09-27
Manifest Number:	013900832FLE
Line Number:	1
Method Code:	H040
Quantity Tons:	0.23250
Quantity Waste:	465.000000
Quantity Unit:	P
Number of Containers:	5
Type of Container:	Fiberboard or plastic drums, barrels, kegs
Quantity Type:	Pounds
Federal Code:	F005
Year:	2019
EM Manifest ID:	34937
Generator EPA ID:	CAR000130948
Shipment Date:	2019-09-27
Manifest Number:	013900832FLE
Line Number:	2
Method Code:	H040
Quantity Tons:	0.06800
Quantity Waste:	136.000000

Map ID
Direction
Distance
Elevation

MAP FINDINGS

Site

Database(s)

EDR ID Number
EPA ID Number

UNIV OF CA SAN FRANCISCO AT MISSION BAY (Continued)

S113177020

Quantity Unit: P
Number of Containers: 1
Type of Container: Fiberboard or plastic drums, barrels, kegs
Quantity Type: Pounds
Federal Code: D002

Year: 2019
EM Manifest ID: 34937
Generator EPA ID: CAR000130948
Shipment Date: 2019-09-27
Manifest Number: 013900832FLE
Line Number: 3
Method Code: H040
Quantity Tons: 0.01700
Quantity Waste: 34.000000
Quantity Unit: P
Number of Containers: 1
Type of Container: Fiberboard or plastic drums, barrels, kegs
Quantity Type: Pounds
Federal Code: D002

State:

Year: 2019
EM Manifest ID: 34937
Generator EPA ID: CAR000130948
Shipment Date: 2019-09-27
Manifest Number: 013900832FLE
Line Number: 1
Method Code: H040
Quantity Tons: 0.23250
Quantity Waste: 465.000000
Quantity Unit: P
Number of Containers: 5
Type of Container: Fiberboard or plastic drums, barrels, kegs
Quantity Type: Pounds
State Code: 352

Year: 2019
EM Manifest ID: 34937
Generator EPA ID: CAR000130948
Shipment Date: 2019-09-27
Manifest Number: 013900832FLE
Line Number: 1
Method Code: H040
Quantity Tons: 0.23250
Quantity Waste: 465.000000
Quantity Unit: P
Number of Containers: 5
Type of Container: Fiberboard or plastic drums, barrels, kegs
Quantity Type: Pounds
State Code: 551

Year: 2019
EM Manifest ID: 34937
Generator EPA ID: CAR000130948
Shipment Date: 2019-09-27
Manifest Number: 013900832FLE

Map ID
Direction
Distance
Elevation

MAP FINDINGS

Site

Database(s)

EDR ID Number
EPA ID Number

UNIV OF CA SAN FRANCISCO AT MISSION BAY (Continued)

S113177020

Line Number: 2
Method Code: H040
Quantity Tons: 0.06800
Quantity Waste: 136.000000
Quantity Unit: P
Number of Containers: 1
Type of Container: Fiberboard or plastic drums, barrels, kegs
Quantity Type: Pounds
State Code: 122

Year: 2019
EM Manifest ID: 34937
Generator EPA ID: CAR000130948
Shipment Date: 2019-09-27
Manifest Number: 013900832FLE
Line Number: 3
Method Code: H040
Quantity Tons: 0.01700
Quantity Waste: 34.000000
Quantity Unit: P
Number of Containers: 1
Type of Container: Fiberboard or plastic drums, barrels, kegs
Quantity Type: Pounds
State Code: 551

Year: 2019
EM Manifest ID: 48994
Shipment Date: 9/27/2019
Receipt Date: 10/7/2019
Manifest Number: 013900834FLE
Generator EPA ID: CAR000130948
Name: UNIV OF CA SAN FRANCISCO AT MISSION BAY
Address: 600 16TH STREET
Address 2: Not reported
City: SAN FRANCISCO
Zip: 94143
Telephone: 800-483-3718
Contact: Marcial Aguinaldo
Contact Telephone: 415-514-4955
Transporter 1 EPA ID: MAD039322250
Transporter 1 Emergency Number: Not reported
Transporter 2 EPA ID: MOD095038998
Transporter 2 Emergency Number: Not reported
TSDF EPA ID: UTD981552177
TSDF Name: Clean Harbors Aragonite LLC
TSDF Address 1: PO Box 1339
TSDF Address 2: Not reported
TSDF City: Grantsville
TSDF Zip: 84029
TSDF Telephone: 800-483-3718

Federal:
Year: 2019
EM Manifest ID: 48994
Generator EPA ID: CAR000130948
Shipment Date: 2019-09-27
Manifest Number: 013900834FLE

Map ID
Direction
Distance
Elevation

MAP FINDINGS

Site

Database(s)

EDR ID Number
EPA ID Number

UNIV OF CA SAN FRANCISCO AT MISSION BAY (Continued)

S113177020

Line Number: 1
Method Code: H040
Quantity Tons: 0.06200
Quantity Waste: 124.000000
Quantity Unit: P
Number of Containers: 1
Type of Container: Fiberboard or plastic drums, barrels, kegs
Quantity Type: Pounds
Federal Code: D001

Year: 2019
EM Manifest ID: 48994
Generator EPA ID: CAR000130948
Shipment Date: 2019-09-27
Manifest Number: 013900834FLE
Line Number: 1
Method Code: H040
Quantity Tons: 0.06200
Quantity Waste: 124.000000
Quantity Unit: P
Number of Containers: 1
Type of Container: Fiberboard or plastic drums, barrels, kegs
Quantity Type: Pounds
Federal Code: D018

Year: 2019
EM Manifest ID: 48994
Generator EPA ID: CAR000130948
Shipment Date: 2019-09-27
Manifest Number: 013900834FLE
Line Number: 1
Method Code: H040
Quantity Tons: 0.06200
Quantity Waste: 124.000000
Quantity Unit: P
Number of Containers: 1
Type of Container: Fiberboard or plastic drums, barrels, kegs
Quantity Type: Pounds
Federal Code: F003

Year: 2019
EM Manifest ID: 48994
Generator EPA ID: CAR000130948
Shipment Date: 2019-09-27
Manifest Number: 013900834FLE
Line Number: 1
Method Code: H040
Quantity Tons: 0.06200
Quantity Waste: 124.000000
Quantity Unit: P
Number of Containers: 1
Type of Container: Fiberboard or plastic drums, barrels, kegs
Quantity Type: Pounds
Federal Code: F005

Year: 2019
EM Manifest ID: 48994

Map ID
Direction
Distance
Elevation

MAP FINDINGS

Site

Database(s)

EDR ID Number
EPA ID Number

UNIV OF CA SAN FRANCISCO AT MISSION BAY (Continued)

S113177020

Generator EPA ID: CAR000130948
Shipment Date: 2019-09-27
Manifest Number: 013900834FLE
Line Number: 2
Method Code: H040
Quantity Tons: 0.31500
Quantity Waste: 630.000000
Quantity Unit: P
Number of Containers: 3
Type of Container: Fiberboard or plastic drums, barrels, kegs
Quantity Type: Pounds
Federal Code: D001

Year: 2019
EM Manifest ID: 48994
Generator EPA ID: CAR000130948
Shipment Date: 2019-09-27
Manifest Number: 013900834FLE
Line Number: 2
Method Code: H040
Quantity Tons: 0.31500
Quantity Waste: 630.000000
Quantity Unit: P
Number of Containers: 3
Type of Container: Fiberboard or plastic drums, barrels, kegs
Quantity Type: Pounds
Federal Code: D011

Year: 2019
EM Manifest ID: 48994
Generator EPA ID: CAR000130948
Shipment Date: 2019-09-27
Manifest Number: 013900834FLE
Line Number: 2
Method Code: H040
Quantity Tons: 0.31500
Quantity Waste: 630.000000
Quantity Unit: P
Number of Containers: 3
Type of Container: Fiberboard or plastic drums, barrels, kegs
Quantity Type: Pounds
Federal Code: D022

Year: 2019
EM Manifest ID: 48994
Generator EPA ID: CAR000130948
Shipment Date: 2019-09-27
Manifest Number: 013900834FLE
Line Number: 2
Method Code: H040
Quantity Tons: 0.31500
Quantity Waste: 630.000000
Quantity Unit: P
Number of Containers: 3
Type of Container: Fiberboard or plastic drums, barrels, kegs
Quantity Type: Pounds
Federal Code: D038

Map ID
Direction
Distance
Elevation

MAP FINDINGS

Site

Database(s)

EDR ID Number
EPA ID Number

UNIV OF CA SAN FRANCISCO AT MISSION BAY (Continued)

S113177020

Year: 2019
EM Manifest ID: 48994
Generator EPA ID: CAR000130948
Shipment Date: 2019-09-27
Manifest Number: 013900834FLE
Line Number: 2
Method Code: H040
Quantity Tons: 0.31500
Quantity Waste: 630.000000
Quantity Unit: P
Number of Containers: 3
Type of Container: Fiberboard or plastic drums, barrels, kegs
Quantity Type: Pounds
Federal Code: F002

Year: 2019
EM Manifest ID: 48994
Generator EPA ID: CAR000130948
Shipment Date: 2019-09-27
Manifest Number: 013900834FLE
Line Number: 3
Method Code: H040
Quantity Tons: 0.18800
Quantity Waste: 376.000000
Quantity Unit: P
Number of Containers: 2
Type of Container: Fiberboard or plastic drums, barrels, kegs
Quantity Type: Pounds
Federal Code: D001

Year: 2019
EM Manifest ID: 48994
Generator EPA ID: CAR000130948
Shipment Date: 2019-09-27
Manifest Number: 013900834FLE
Line Number: 3
Method Code: H040
Quantity Tons: 0.18800
Quantity Waste: 376.000000
Quantity Unit: P
Number of Containers: 2
Type of Container: Fiberboard or plastic drums, barrels, kegs
Quantity Type: Pounds
Federal Code: D002

Year: 2019
EM Manifest ID: 48994
Generator EPA ID: CAR000130948
Shipment Date: 2019-09-27
Manifest Number: 013900834FLE
Line Number: 3
Method Code: H040
Quantity Tons: 0.18800
Quantity Waste: 376.000000
Quantity Unit: P
Number of Containers: 2
Type of Container: Fiberboard or plastic drums, barrels, kegs

Map ID
Direction
Distance
Elevation

MAP FINDINGS

Site

Database(s)

EDR ID Number
EPA ID Number

UNIV OF CA SAN FRANCISCO AT MISSION BAY (Continued)

S113177020

Quantity Type:	Pounds
Federal Code:	D022
Year:	2019
EM Manifest ID:	48994
Generator EPA ID:	CAR000130948
Shipment Date:	2019-09-27
Manifest Number:	013900834FLE
Line Number:	3
Method Code:	H040
Quantity Tons:	0.18800
Quantity Waste:	376.000000
Quantity Unit:	P
Number of Containers:	2
Type of Container:	Fiberboard or plastic drums, barrels, kegs
Quantity Type:	Pounds
Federal Code:	D038
Year:	2019
EM Manifest ID:	48994
Generator EPA ID:	CAR000130948
Shipment Date:	2019-09-27
Manifest Number:	013900834FLE
Line Number:	3
Method Code:	H040
Quantity Tons:	0.18800
Quantity Waste:	376.000000
Quantity Unit:	P
Number of Containers:	2
Type of Container:	Fiberboard or plastic drums, barrels, kegs
Quantity Type:	Pounds
Federal Code:	F002
Year:	2019
EM Manifest ID:	48994
Generator EPA ID:	CAR000130948
Shipment Date:	2019-09-27
Manifest Number:	013900834FLE
Line Number:	4
Method Code:	H040
Quantity Tons:	0.08100
Quantity Waste:	162.000000
Quantity Unit:	P
Number of Containers:	2
Type of Container:	Fiberboard or plastic drums, barrels, kegs
Quantity Type:	Pounds
Federal Code:	D022
Year:	2019
EM Manifest ID:	48994
Generator EPA ID:	CAR000130948
Shipment Date:	2019-09-27
Manifest Number:	013900834FLE
Line Number:	4
Method Code:	H040
Quantity Tons:	0.08100
Quantity Waste:	162.000000

Map ID
Direction
Distance
Elevation

MAP FINDINGS

Site

Database(s)

EDR ID Number
EPA ID Number

UNIV OF CA SAN FRANCISCO AT MISSION BAY (Continued)

S113177020

Quantity Unit: P
Number of Containers: 2
Type of Container: Fiberboard or plastic drums, barrels, kegs
Quantity Type: Pounds
Federal Code: F002

Year: 2019
EM Manifest ID: 48994
Generator EPA ID: CAR000130948
Shipment Date: 2019-09-27
Manifest Number: 013900834FLE
Line Number: 4
Method Code: H040
Quantity Tons: 0.08100
Quantity Waste: 162.000000
Quantity Unit: P
Number of Containers: 2
Type of Container: Fiberboard or plastic drums, barrels, kegs
Quantity Type: Pounds
Federal Code: F003

Year: 2019
EM Manifest ID: 48994
Generator EPA ID: CAR000130948
Shipment Date: 2019-09-27
Manifest Number: 013900834FLE
Line Number: 4
Method Code: H040
Quantity Tons: 0.08100
Quantity Waste: 162.000000
Quantity Unit: P
Number of Containers: 2
Type of Container: Fiberboard or plastic drums, barrels, kegs
Quantity Type: Pounds
Federal Code: F005

Year: 2019
EM Manifest ID: 48994
Generator EPA ID: CAR000130948
Shipment Date: 2019-09-27
Manifest Number: 013900834FLE
Line Number: 5
Method Code: H040
Quantity Tons: 0.18450
Quantity Waste: 369.000000
Quantity Unit: P
Number of Containers: 3
Type of Container: Fiberboard or plastic drums, barrels, kegs
Quantity Type: Pounds
Federal Code: F003

Year: 2019
EM Manifest ID: 48994
Generator EPA ID: CAR000130948
Shipment Date: 2019-09-27
Manifest Number: 013900834FLE
Line Number: 6

Map ID
Direction
Distance
Elevation

MAP FINDINGS

Site

Database(s)

EDR ID Number
EPA ID Number

UNIV OF CA SAN FRANCISCO AT MISSION BAY (Continued)

S113177020

Method Code: H040
Quantity Tons: 0.01550
Quantity Waste: 31.000000
Quantity Unit: P
Number of Containers: 1
Type of Container: Fiberboard or plastic drums, barrels, kegs
Quantity Type: Pounds
Federal Code: F003

State:

Year: 2019
EM Manifest ID: 48994
Generator EPA ID: CAR000130948
Shipment Date: 2019-09-27
Manifest Number: 013900834FLE
Line Number: 1
Method Code: H040
Quantity Tons: 0.06200
Quantity Waste: 124.000000
Quantity Unit: P
Number of Containers: 1
Type of Container: Fiberboard or plastic drums, barrels, kegs
Quantity Type: Pounds
State Code: 214

Year: 2019
EM Manifest ID: 48994
Generator EPA ID: CAR000130948
Shipment Date: 2019-09-27
Manifest Number: 013900834FLE
Line Number: 2
Method Code: H040
Quantity Tons: 0.31500
Quantity Waste: 630.000000
Quantity Unit: P
Number of Containers: 3
Type of Container: Fiberboard or plastic drums, barrels, kegs
Quantity Type: Pounds
State Code: 741

Year: 2019
EM Manifest ID: 48994
Generator EPA ID: CAR000130948
Shipment Date: 2019-09-27
Manifest Number: 013900834FLE
Line Number: 3
Method Code: H040
Quantity Tons: 0.18800
Quantity Waste: 376.000000
Quantity Unit: P
Number of Containers: 2
Type of Container: Fiberboard or plastic drums, barrels, kegs
Quantity Type: Pounds
State Code: 212

Year: 2019
EM Manifest ID: 48994

Map ID
Direction
Distance
Elevation

MAP FINDINGS

Site

Database(s)

EDR ID Number
EPA ID Number

UNIV OF CA SAN FRANCISCO AT MISSION BAY (Continued)

S113177020

Generator EPA ID: CAR000130948
Shipment Date: 2019-09-27
Manifest Number: 013900834FLE
Line Number: 4
Method Code: H040
Quantity Tons: 0.08100
Quantity Waste: 162.000000
Quantity Unit: P
Number of Containers: 2
Type of Container: Fiberboard or plastic drums, barrels, kegs
Quantity Type: Pounds
State Code: 352

Year: 2019
EM Manifest ID: 48994
Generator EPA ID: CAR000130948
Shipment Date: 2019-09-27
Manifest Number: 013900834FLE
Line Number: 4
Method Code: H040
Quantity Tons: 0.08100
Quantity Waste: 162.000000
Quantity Unit: P
Number of Containers: 2
Type of Container: Fiberboard or plastic drums, barrels, kegs
Quantity Type: Pounds
State Code: 551

Year: 2019
EM Manifest ID: 48994
Generator EPA ID: CAR000130948
Shipment Date: 2019-09-27
Manifest Number: 013900834FLE
Line Number: 5
Method Code: H040
Quantity Tons: 0.18450
Quantity Waste: 369.000000
Quantity Unit: P
Number of Containers: 3
Type of Container: Fiberboard or plastic drums, barrels, kegs
Quantity Type: Pounds
State Code: 343

Year: 2019
EM Manifest ID: 48994
Generator EPA ID: CAR000130948
Shipment Date: 2019-09-27
Manifest Number: 013900834FLE
Line Number: 6
Method Code: H040
Quantity Tons: 0.01550
Quantity Waste: 31.000000
Quantity Unit: P
Number of Containers: 1
Type of Container: Fiberboard or plastic drums, barrels, kegs
Quantity Type: Pounds
State Code: 352

Map ID
Direction
Distance
Elevation

MAP FINDINGS

Site

Database(s)

EDR ID Number
EPA ID Number

UNIV OF CA SAN FRANCISCO AT MISSION BAY (Continued)

S113177020

Year: 2019
EM Manifest ID: 27134
Shipment Date: 9/27/2019
Receipt Date: 10/4/2019
Manifest Number: 013900833FLE
Generator EPA ID: CAR000130948
Name: UNIV OF CA SAN FRANCISCO AT MISSION BAY
Address: 600 16TH STREET
Address 2: Not reported
City: SAN FRANCISCO
Zip: 94143
Telephone: 800-483-3718
Contact: Marcial Aguinaldo
Contact Telephone: 415-514-4955
Transporter 1 EPA ID: MAD039322250
Transporter 1 Emergency Number: Not reported
Transporter 2 EPA ID: MAD039322250
Transporter 2 Emergency Number: Not reported
TSDf EPA ID: CAD059494310
TSDf Name: Clean Harbors San Jose LLC
TSDf Address 1: 1021 Berryessa Road
TSDf Address 2: Not reported
TSDf City: San Jose
TSDf Zip: 95133
TSDf Telephone: 800-483-3718

Federal:

Year: 2019
EM Manifest ID: 27134
Generator EPA ID: CAR000130948
Shipment Date: 2019-09-27
Manifest Number: 013900833FLE
Line Number: 1
Method Code: H141
Quantity Tons: 0.09100
Quantity Waste: 182.000000
Quantity Unit: P
Number of Containers: 1
Type of Container: Fiberboard or plastic drums, barrels, kegs
Quantity Type: Pounds
Federal Code: D001

Year: 2019
EM Manifest ID: 27134
Generator EPA ID: CAR000130948
Shipment Date: 2019-09-27
Manifest Number: 013900833FLE
Line Number: 1
Method Code: H141
Quantity Tons: 0.09100
Quantity Waste: 182.000000
Quantity Unit: P
Number of Containers: 1
Type of Container: Fiberboard or plastic drums, barrels, kegs
Quantity Type: Pounds
Federal Code: D002

Year: 2019

Map ID
Direction
Distance
Elevation

MAP FINDINGS

Site

Database(s)

EDR ID Number
EPA ID Number

UNIV OF CA SAN FRANCISCO AT MISSION BAY (Continued)

S113177020

EM Manifest ID: 27134
Generator EPA ID: CAR000130948
Shipment Date: 2019-09-27
Manifest Number: 013900833FLE
Line Number: 1
Method Code: H141
Quantity Tons: 0.09100
Quantity Waste: 182.000000
Quantity Unit: P
Number of Containers: 1
Type of Container: Fiberboard or plastic drums, barrels, kegs
Quantity Type: Pounds
Federal Code: D022

Year: 2019
EM Manifest ID: 27134
Generator EPA ID: CAR000130948
Shipment Date: 2019-09-27
Manifest Number: 013900833FLE
Line Number: 2
Method Code: H141
Quantity Tons: 0.37950
Quantity Waste: 759.000000
Quantity Unit: P
Number of Containers: 3
Type of Container: Fiberboard or plastic drums, barrels, kegs
Quantity Type: Pounds
Federal Code: D001

Year: 2019
EM Manifest ID: 27134
Generator EPA ID: CAR000130948
Shipment Date: 2019-09-27
Manifest Number: 013900833FLE
Line Number: 2
Method Code: H141
Quantity Tons: 0.37950
Quantity Waste: 759.000000
Quantity Unit: P
Number of Containers: 3
Type of Container: Fiberboard or plastic drums, barrels, kegs
Quantity Type: Pounds
Federal Code: D011

Year: 2019
EM Manifest ID: 27134
Generator EPA ID: CAR000130948
Shipment Date: 2019-09-27
Manifest Number: 013900833FLE
Line Number: 2
Method Code: H141
Quantity Tons: 0.37950
Quantity Waste: 759.000000
Quantity Unit: P
Number of Containers: 3
Type of Container: Fiberboard or plastic drums, barrels, kegs
Quantity Type: Pounds

Map ID
Direction
Distance
Elevation

MAP FINDINGS

Site

Database(s)

EDR ID Number
EPA ID Number

UNIV OF CA SAN FRANCISCO AT MISSION BAY (Continued)

S113177020

Federal Code: D022

Year: 2019
EM Manifest ID: 27134
Generator EPA ID: CAR000130948
Shipment Date: 2019-09-27
Manifest Number: 013900833FLE
Line Number: 2
Method Code: H141
Quantity Tons: 0.37950
Quantity Waste: 759.000000
Quantity Unit: P
Number of Containers: 3
Type of Container: Fiberboard or plastic drums, barrels, kegs
Quantity Type: Pounds
Federal Code: D038

Year: 2019
EM Manifest ID: 27134
Generator EPA ID: CAR000130948
Shipment Date: 2019-09-27
Manifest Number: 013900833FLE
Line Number: 2
Method Code: H141
Quantity Tons: 0.37950
Quantity Waste: 759.000000
Quantity Unit: P
Number of Containers: 3
Type of Container: Fiberboard or plastic drums, barrels, kegs
Quantity Type: Pounds
Federal Code: F002

Year: 2019
EM Manifest ID: 27134
Generator EPA ID: CAR000130948
Shipment Date: 2019-09-27
Manifest Number: 013900833FLE
Line Number: 3
Method Code: H141
Quantity Tons: 0.04600
Quantity Waste: 92.000000
Quantity Unit: P
Number of Containers: 1
Type of Container: Fiberboard or plastic drums, barrels, kegs
Quantity Type: Pounds
Federal Code: D022

Year: 2019
EM Manifest ID: 27134
Generator EPA ID: CAR000130948
Shipment Date: 2019-09-27
Manifest Number: 013900833FLE
Line Number: 3
Method Code: H141
Quantity Tons: 0.04600
Quantity Waste: 92.000000
Quantity Unit: P

Map ID
Direction
Distance
Elevation

MAP FINDINGS

Site

Database(s)

EDR ID Number
EPA ID Number

UNIV OF CA SAN FRANCISCO AT MISSION BAY (Continued)

S113177020

Number of Containers: 1
Type of Container: Fiberboard or plastic drums, barrels, kegs
Quantity Type: Pounds
Federal Code: F002

Year: 2019
EM Manifest ID: 27134
Generator EPA ID: CAR000130948
Shipment Date: 2019-09-27
Manifest Number: 013900833FLE
Line Number: 3
Method Code: H141
Quantity Tons: 0.04600
Quantity Waste: 92.000000
Quantity Unit: P
Number of Containers: 1
Type of Container: Fiberboard or plastic drums, barrels, kegs
Quantity Type: Pounds
Federal Code: F003

Year: 2019
EM Manifest ID: 27134
Generator EPA ID: CAR000130948
Shipment Date: 2019-09-27
Manifest Number: 013900833FLE
Line Number: 3
Method Code: H141
Quantity Tons: 0.04600
Quantity Waste: 92.000000
Quantity Unit: P
Number of Containers: 1
Type of Container: Fiberboard or plastic drums, barrels, kegs
Quantity Type: Pounds
Federal Code: F005

Year: 2019
EM Manifest ID: 27134
Generator EPA ID: CAR000130948
Shipment Date: 2019-09-27
Manifest Number: 013900833FLE
Line Number: 4
Method Code: H141
Quantity Tons: 0.06100
Quantity Waste: 122.000000
Quantity Unit: P
Number of Containers: 1
Type of Container: Fiberboard or plastic drums, barrels, kegs
Quantity Type: Pounds
Federal Code: F003

State:
Year: 2019
EM Manifest ID: 27134
Generator EPA ID: CAR000130948
Shipment Date: 2019-09-27
Manifest Number: 013900833FLE
Line Number: 1

Map ID
Direction
Distance
Elevation

MAP FINDINGS

Site

Database(s)

EDR ID Number
EPA ID Number

UNIV OF CA SAN FRANCISCO AT MISSION BAY (Continued)

S113177020

Method Code: H141
Quantity Tons: 0.09100
Quantity Waste: 182.000000
Quantity Unit: P
Number of Containers: 1
Type of Container: Fiberboard or plastic drums, barrels, kegs
Quantity Type: Pounds
State Code: 551

Year: 2019
EM Manifest ID: 27134
Generator EPA ID: CAR000130948
Shipment Date: 2019-09-27
Manifest Number: 013900833FLE
Line Number: 2
Method Code: H141
Quantity Tons: 0.37950
Quantity Waste: 759.000000
Quantity Unit: P
Number of Containers: 3
Type of Container: Fiberboard or plastic drums, barrels, kegs
Quantity Type: Pounds
State Code: 741

Year: 2019
EM Manifest ID: 27134
Generator EPA ID: CAR000130948
Shipment Date: 2019-09-27
Manifest Number: 013900833FLE
Line Number: 3
Method Code: H141
Quantity Tons: 0.04600
Quantity Waste: 92.000000
Quantity Unit: P
Number of Containers: 1
Type of Container: Fiberboard or plastic drums, barrels, kegs
Quantity Type: Pounds
State Code: 352

Year: 2019
EM Manifest ID: 27134
Generator EPA ID: CAR000130948
Shipment Date: 2019-09-27
Manifest Number: 013900833FLE
Line Number: 3
Method Code: H141
Quantity Tons: 0.04600
Quantity Waste: 92.000000
Quantity Unit: P
Number of Containers: 1
Type of Container: Fiberboard or plastic drums, barrels, kegs
Quantity Type: Pounds
State Code: 551

Year: 2019
EM Manifest ID: 27134
Generator EPA ID: CAR000130948

Map ID
Direction
Distance
Elevation

MAP FINDINGS

Site

Database(s)

EDR ID Number
EPA ID Number

UNIV OF CA SAN FRANCISCO AT MISSION BAY (Continued)

S113177020

Shipment Date: 2019-09-27
Manifest Number: 013900833FLE
Line Number: 4
Method Code: H141
Quantity Tons: 0.06100
Quantity Waste: 122.000000
Quantity Unit: P
Number of Containers: 1
Type of Container: Fiberboard or plastic drums, barrels, kegs
Quantity Type: Pounds
State Code: 343

Year: 2019
EM Manifest ID: 27134
Generator EPA ID: CAR000130948
Shipment Date: 2019-09-27
Manifest Number: 013900833FLE
Line Number: 5
Method Code: H141
Quantity Tons: 0.16300
Quantity Waste: 326.000000
Quantity Unit: P
Number of Containers: 2
Type of Container: Fiberboard or plastic drums, barrels, kegs
Quantity Type: Pounds
State Code: 551

Year: 2019
EM Manifest ID: 27134
Generator EPA ID: CAR000130948
Shipment Date: 2019-09-27
Manifest Number: 013900833FLE
Line Number: 6
Method Code: H141
Quantity Tons: 0.05650
Quantity Waste: 113.000000
Quantity Unit: P
Number of Containers: 1
Type of Container: Fiberboard or plastic drums, barrels, kegs
Quantity Type: Pounds
State Code: 343

Year: 2019
EM Manifest ID: 660198
Shipment Date: 9/25/2018
Receipt Date: 9/27/2018
Manifest Number: 015174206JJK
Generator EPA ID: CAR000130948
Name: UNIV OF CA SAN FRANCISCO AT MISSION BAY
Address: 600 16TH ST
Address 2: Not reported
City: SAN FRANCISCO
Zip: 94158-2517
Telephone: 800-535-5053
Contact: Not reported
Contact Telephone: 415-476-1300

Map ID
Direction
Distance
Elevation

MAP FINDINGS

Site

Database(s)

EDR ID Number
EPA ID Number

UNIV OF CA SAN FRANCISCO AT MISSION BAY (Continued)

S113177020

Transporter 1 EPA ID: CAL000115947
Transporter 1 Emergency Number: Not reported
Transporter 2 EPA ID: CAD982433575
Transporter 2 Emergency Number: Not reported
TSDf EPA ID: CAD981402522
TSDf Name: COMMODITY RESOURCE AND ENVIRONMENT
TSDf Address 1: 11847 UNITED ST
TSDf Address 2: Not reported
TSDf City: MOJAVE
TSDf Zip: 93501
TSDf Telephone: Not reported

Federal:

Year: 2019
EM Manifest ID: 660198
Generator EPA ID: CAR000130948
Shipment Date: 2018-09-25
Manifest Number: 015174206JJK
Line Number: 1
Method Code: H010
Quantity Tons: 0.25020
Quantity Waste: 60.000000
Quantity Unit: G
Number of Containers: 7
Type of Container: Fiberboard or plastic drums, barrels, kegs
Quantity Type: Gallons
Federal Code: D011

State:

Year: 2019
EM Manifest ID: 660198
Generator EPA ID: CAR000130948
Shipment Date: 2018-09-25
Manifest Number: 015174206JJK
Line Number: 1
Method Code: H010
Quantity Tons: 0.25020
Quantity Waste: 60.000000
Quantity Unit: G
Number of Containers: 7
Type of Container: Fiberboard or plastic drums, barrels, kegs
Quantity Type: Gallons
State Code: 541

Year: 2019
EM Manifest ID: 40924
Shipment Date: 9/23/2019
Receipt Date: 10/10/2019
Manifest Number: 013897527FLE
Generator EPA ID: CAR000130948
Name: UNIV OF CA SAN FRANCISCO AT MISSION BAY
Address: 600 16TH STREET
Address 2: Not reported
City: SAN FRANCISCO
Zip: 94143
Telephone: 800-483-3718

Map ID
Direction
Distance
Elevation

MAP FINDINGS

Site

Database(s)

EDR ID Number
EPA ID Number

UNIV OF CA SAN FRANCISCO AT MISSION BAY (Continued)

S113177020

Contact: Marcial Aguinaldo
Contact Telephone: 415-514-4955
Transporter 1 EPA ID: MAD039322250
Transporter 1 Emergency Number: Not reported
Transporter 2 EPA ID: MAD039322250
Transporter 2 Emergency Number: Not reported
TSDf EPA ID: CAD044429835
TSDf Name: Clean Harbors Wilmington LLC
TSDf Address 1: 1737 East Denni Street
TSDf Address 2: Not reported
TSDf City: Wilmington
TSDf Zip: 90744
TSDf Telephone: 800-483-3718

State:

Year: 2019
EM Manifest ID: 40924
Generator EPA ID: CAR000130948
Shipment Date: 2019-09-23
Manifest Number: 013897527FLE
Line Number: 1
Method Code: H141
Quantity Tons: 0.01900
Quantity Waste: 38.000000
Quantity Unit: P
Number of Containers: 1
Type of Container: Fiberboard or plastic drums, barrels, kegs
Quantity Type: Pounds
State Code: 221

Year: 2019
EM Manifest ID: 58798
Shipment Date: 9/23/2019
Receipt Date: 10/9/2019
Manifest Number: 013897526FLE
Generator EPA ID: CAR000130948
Name: UNIV OF CA SAN FRANCISCO AT MISSION BAY
Address: 600 16TH STREET
Address 2: Not reported
City: SAN FRANCISCO
Zip: 94143
Telephone: 800-483-3718
Contact: Marcial Aguinaldo
Contact Telephone: 415-514-4955
Transporter 1 EPA ID: MAD039322250
Transporter 1 Emergency Number: Not reported
Transporter 2 EPA ID: MOD095038998
Transporter 2 Emergency Number: Not reported
TSDf EPA ID: UTD981552177
TSDf Name: Clean Harbors Aragonite LLC
TSDf Address 1: PO Box 1339
TSDf Address 2: Not reported
TSDf City: Grantsville
TSDf Zip: 84029
TSDf Telephone: 800-483-3718

Federal:

Map ID
Direction
Distance
Elevation

MAP FINDINGS

Site

Database(s)

EDR ID Number
EPA ID Number

UNIV OF CA SAN FRANCISCO AT MISSION BAY (Continued)

S113177020

Year: 2019
EM Manifest ID: 58798
Generator EPA ID: CAR000130948
Shipment Date: 2019-09-23
Manifest Number: 013897526FLE
Line Number: 1
Method Code: H040
Quantity Tons: 0.00150
Quantity Waste: 3.000000
Quantity Unit: P
Number of Containers: 1
Type of Container: Fiberboard or plastic drums, barrels, kegs
Quantity Type: Pounds
Federal Code: D001

Year: 2019
EM Manifest ID: 58798
Generator EPA ID: CAR000130948
Shipment Date: 2019-09-23
Manifest Number: 013897526FLE
Line Number: 2
Method Code: H040
Quantity Tons: 0.09850
Quantity Waste: 197.000000
Quantity Unit: P
Number of Containers: 1
Type of Container: Fiberboard or plastic drums, barrels, kegs
Quantity Type: Pounds
Federal Code: D001

Year: 2019
EM Manifest ID: 58798
Generator EPA ID: CAR000130948
Shipment Date: 2019-09-23
Manifest Number: 013897526FLE
Line Number: 2
Method Code: H040
Quantity Tons: 0.09850
Quantity Waste: 197.000000
Quantity Unit: P
Number of Containers: 1
Type of Container: Fiberboard or plastic drums, barrels, kegs
Quantity Type: Pounds
Federal Code: D018

Year: 2019
EM Manifest ID: 58798
Generator EPA ID: CAR000130948
Shipment Date: 2019-09-23
Manifest Number: 013897526FLE
Line Number: 2
Method Code: H040
Quantity Tons: 0.09850
Quantity Waste: 197.000000
Quantity Unit: P
Number of Containers: 1
Type of Container: Fiberboard or plastic drums, barrels, kegs

Map ID
Direction
Distance
Elevation

MAP FINDINGS

Site

Database(s)

EDR ID Number
EPA ID Number

UNIV OF CA SAN FRANCISCO AT MISSION BAY (Continued)

S113177020

Quantity Type:	Pounds
Federal Code:	F003
Year:	2019
EM Manifest ID:	58798
Generator EPA ID:	CAR000130948
Shipment Date:	2019-09-23
Manifest Number:	013897526FLE
Line Number:	2
Method Code:	H040
Quantity Tons:	0.09850
Quantity Waste:	197.000000
Quantity Unit:	P
Number of Containers:	1
Type of Container:	Fiberboard or plastic drums, barrels, kegs
Quantity Type:	Pounds
Federal Code:	F005
Year:	2019
EM Manifest ID:	58798
Generator EPA ID:	CAR000130948
Shipment Date:	2019-09-23
Manifest Number:	013897526FLE
Line Number:	3
Method Code:	H040
Quantity Tons:	0.06600
Quantity Waste:	132.000000
Quantity Unit:	P
Number of Containers:	1
Type of Container:	Fiberboard or plastic drums, barrels, kegs
Quantity Type:	Pounds
Federal Code:	D001
Year:	2019
EM Manifest ID:	58798
Generator EPA ID:	CAR000130948
Shipment Date:	2019-09-23
Manifest Number:	013897526FLE
Line Number:	3
Method Code:	H040
Quantity Tons:	0.06600
Quantity Waste:	132.000000
Quantity Unit:	P
Number of Containers:	1
Type of Container:	Fiberboard or plastic drums, barrels, kegs
Quantity Type:	Pounds
Federal Code:	D018
Year:	2019
EM Manifest ID:	58798
Generator EPA ID:	CAR000130948
Shipment Date:	2019-09-23
Manifest Number:	013897526FLE
Line Number:	3
Method Code:	H040
Quantity Tons:	0.06600
Quantity Waste:	132.000000

Map ID
Direction
Distance
Elevation

MAP FINDINGS

Site

Database(s)

EDR ID Number
EPA ID Number

UNIV OF CA SAN FRANCISCO AT MISSION BAY (Continued)

S113177020

Quantity Unit: P
Number of Containers: 1
Type of Container: Fiberboard or plastic drums, barrels, kegs
Quantity Type: Pounds
Federal Code: F003

Year: 2019
EM Manifest ID: 58798
Generator EPA ID: CAR000130948
Shipment Date: 2019-09-23
Manifest Number: 013897526FLE
Line Number: 3
Method Code: H040
Quantity Tons: 0.06600
Quantity Waste: 132.000000
Quantity Unit: P
Number of Containers: 1
Type of Container: Fiberboard or plastic drums, barrels, kegs
Quantity Type: Pounds
Federal Code: F005

Year: 2019
EM Manifest ID: 58798
Generator EPA ID: CAR000130948
Shipment Date: 2019-09-23
Manifest Number: 013897526FLE
Line Number: 4
Method Code: H040
Quantity Tons: 0.21200
Quantity Waste: 424.000000
Quantity Unit: P
Number of Containers: 2
Type of Container: Fiberboard or plastic drums, barrels, kegs
Quantity Type: Pounds
Federal Code: D001

Year: 2019
EM Manifest ID: 58798
Generator EPA ID: CAR000130948
Shipment Date: 2019-09-23
Manifest Number: 013897526FLE
Line Number: 4
Method Code: H040
Quantity Tons: 0.21200
Quantity Waste: 424.000000
Quantity Unit: P
Number of Containers: 2
Type of Container: Fiberboard or plastic drums, barrels, kegs
Quantity Type: Pounds
Federal Code: D002

Year: 2019
EM Manifest ID: 58798
Generator EPA ID: CAR000130948
Shipment Date: 2019-09-23
Manifest Number: 013897526FLE
Line Number: 4

Map ID
Direction
Distance
Elevation

MAP FINDINGS

Site

Database(s)

EDR ID Number
EPA ID Number

UNIV OF CA SAN FRANCISCO AT MISSION BAY (Continued)

S113177020

Method Code: H040
Quantity Tons: 0.21200
Quantity Waste: 424.000000
Quantity Unit: P
Number of Containers: 2
Type of Container: Fiberboard or plastic drums, barrels, kegs
Quantity Type: Pounds
Federal Code: D022

Year: 2019
EM Manifest ID: 58798
Generator EPA ID: CAR000130948
Shipment Date: 2019-09-23
Manifest Number: 013897526FLE
Line Number: 4
Method Code: H040
Quantity Tons: 0.21200
Quantity Waste: 424.000000
Quantity Unit: P
Number of Containers: 2
Type of Container: Fiberboard or plastic drums, barrels, kegs
Quantity Type: Pounds
Federal Code: D038

Year: 2019
EM Manifest ID: 58798
Generator EPA ID: CAR000130948
Shipment Date: 2019-09-23
Manifest Number: 013897526FLE
Line Number: 4
Method Code: H040
Quantity Tons: 0.21200
Quantity Waste: 424.000000
Quantity Unit: P
Number of Containers: 2
Type of Container: Fiberboard or plastic drums, barrels, kegs
Quantity Type: Pounds
Federal Code: F002

Year: 2019
EM Manifest ID: 58798
Generator EPA ID: CAR000130948
Shipment Date: 2019-09-23
Manifest Number: 013897526FLE
Line Number: 4
Method Code: H040
Quantity Tons: 0.21200
Quantity Waste: 424.000000
Quantity Unit: P
Number of Containers: 2
Type of Container: Fiberboard or plastic drums, barrels, kegs
Quantity Type: Pounds
Federal Code: F003

Year: 2019
EM Manifest ID: 58798
Generator EPA ID: CAR000130948

Map ID
Direction
Distance
Elevation

MAP FINDINGS

Site

Database(s)

EDR ID Number
EPA ID Number

UNIV OF CA SAN FRANCISCO AT MISSION BAY (Continued)

S113177020

Shipment Date: 2019-09-23
Manifest Number: 013897526FLE
Line Number: 4
Method Code: H040
Quantity Tons: 0.21200
Quantity Waste: 424.000000
Quantity Unit: P
Number of Containers: 2
Type of Container: Fiberboard or plastic drums, barrels, kegs
Quantity Type: Pounds
Federal Code: F005

Year: 2019
EM Manifest ID: 58798
Generator EPA ID: CAR000130948
Shipment Date: 2019-09-23
Manifest Number: 013897526FLE
Line Number: 5
Method Code: H040
Quantity Tons: 0.41600
Quantity Waste: 832.000000
Quantity Unit: P
Number of Containers: 4
Type of Container: Fiberboard or plastic drums, barrels, kegs
Quantity Type: Pounds
Federal Code: D001

Year: 2019
EM Manifest ID: 58798
Generator EPA ID: CAR000130948
Shipment Date: 2019-09-23
Manifest Number: 013897526FLE
Line Number: 5
Method Code: H040
Quantity Tons: 0.41600
Quantity Waste: 832.000000
Quantity Unit: P
Number of Containers: 4
Type of Container: Fiberboard or plastic drums, barrels, kegs
Quantity Type: Pounds
Federal Code: D011

Year: 2019
EM Manifest ID: 58798
Generator EPA ID: CAR000130948
Shipment Date: 2019-09-23
Manifest Number: 013897526FLE
Line Number: 5
Method Code: H040
Quantity Tons: 0.41600
Quantity Waste: 832.000000
Quantity Unit: P
Number of Containers: 4
Type of Container: Fiberboard or plastic drums, barrels, kegs
Quantity Type: Pounds
Federal Code: D022

Map ID
Direction
Distance
Elevation

MAP FINDINGS

Site

Database(s)

EDR ID Number
EPA ID Number

UNIV OF CA SAN FRANCISCO AT MISSION BAY (Continued)

S113177020

Year: 2019
EM Manifest ID: 58798
Generator EPA ID: CAR000130948
Shipment Date: 2019-09-23
Manifest Number: 013897526FLE
Line Number: 5
Method Code: H040
Quantity Tons: 0.41600
Quantity Waste: 832.000000
Quantity Unit: P
Number of Containers: 4
Type of Container: Fiberboard or plastic drums, barrels, kegs
Quantity Type: Pounds
Federal Code: D038

Year: 2019
EM Manifest ID: 58798
Generator EPA ID: CAR000130948
Shipment Date: 2019-09-23
Manifest Number: 013897526FLE
Line Number: 5
Method Code: H040
Quantity Tons: 0.41600
Quantity Waste: 832.000000
Quantity Unit: P
Number of Containers: 4
Type of Container: Fiberboard or plastic drums, barrels, kegs
Quantity Type: Pounds
Federal Code: F002

Year: 2019
EM Manifest ID: 58798
Generator EPA ID: CAR000130948
Shipment Date: 2019-09-23
Manifest Number: 013897526FLE
Line Number: 5
Method Code: H040
Quantity Tons: 0.41600
Quantity Waste: 832.000000
Quantity Unit: P
Number of Containers: 4
Type of Container: Fiberboard or plastic drums, barrels, kegs
Quantity Type: Pounds
Federal Code: F003

Year: 2019
EM Manifest ID: 58798
Generator EPA ID: CAR000130948
Shipment Date: 2019-09-23
Manifest Number: 013897526FLE
Line Number: 5
Method Code: H040
Quantity Tons: 0.41600
Quantity Waste: 832.000000
Quantity Unit: P
Number of Containers: 4
Type of Container: Fiberboard or plastic drums, barrels, kegs

Map ID
Direction
Distance
Elevation

MAP FINDINGS

Site

Database(s)

EDR ID Number
EPA ID Number

UNIV OF CA SAN FRANCISCO AT MISSION BAY (Continued)

S113177020

Quantity Type:	Pounds
Federal Code:	F005
Year:	2019
EM Manifest ID:	58798
Generator EPA ID:	CAR000130948
Shipment Date:	2019-09-23
Manifest Number:	013897526FLE
Line Number:	6
Method Code:	H040
Quantity Tons:	0.00300
Quantity Waste:	6.000000
Quantity Unit:	P
Number of Containers:	1
Type of Container:	Fiberboard or plastic drums, barrels, kegs
Quantity Type:	Pounds
Federal Code:	D001
Year:	2019
EM Manifest ID:	58798
Generator EPA ID:	CAR000130948
Shipment Date:	2019-09-23
Manifest Number:	013897526FLE
Line Number:	7
Method Code:	H040
Quantity Tons:	0.00050
Quantity Waste:	1.000000
Quantity Unit:	P
Number of Containers:	1
Type of Container:	Fiberboard or plastic drums, barrels, kegs
Quantity Type:	Pounds
Federal Code:	D001
Year:	2019
EM Manifest ID:	58798
Generator EPA ID:	CAR000130948
Shipment Date:	2019-09-23
Manifest Number:	013897526FLE
Line Number:	8
Method Code:	H040
Quantity Tons:	0.00100
Quantity Waste:	2.000000
Quantity Unit:	P
Number of Containers:	1
Type of Container:	Fiberboard or plastic drums, barrels, kegs
Quantity Type:	Pounds
Federal Code:	D002
Year:	2019
EM Manifest ID:	58798
Generator EPA ID:	CAR000130948
Shipment Date:	2019-09-23
Manifest Number:	013897526FLE
Line Number:	10
Method Code:	H040
Quantity Tons:	0.10950
Quantity Waste:	219.000000

Map ID
Direction
Distance
Elevation

MAP FINDINGS

Site

Database(s)

EDR ID Number
EPA ID Number

UNIV OF CA SAN FRANCISCO AT MISSION BAY (Continued)

S113177020

Quantity Unit: P
Number of Containers: 3
Type of Container: Fiberboard or plastic drums, barrels, kegs
Quantity Type: Pounds
Federal Code: D022

Year: 2019
EM Manifest ID: 58798
Generator EPA ID: CAR000130948
Shipment Date: 2019-09-23
Manifest Number: 013897526FLE
Line Number: 10
Method Code: H040
Quantity Tons: 0.10950
Quantity Waste: 219.000000
Quantity Unit: P
Number of Containers: 3
Type of Container: Fiberboard or plastic drums, barrels, kegs
Quantity Type: Pounds
Federal Code: F002

Year: 2019
EM Manifest ID: 58798
Generator EPA ID: CAR000130948
Shipment Date: 2019-09-23
Manifest Number: 013897526FLE
Line Number: 10
Method Code: H040
Quantity Tons: 0.10950
Quantity Waste: 219.000000
Quantity Unit: P
Number of Containers: 3
Type of Container: Fiberboard or plastic drums, barrels, kegs
Quantity Type: Pounds
Federal Code: F003

Year: 2019
EM Manifest ID: 58798
Generator EPA ID: CAR000130948
Shipment Date: 2019-09-23
Manifest Number: 013897526FLE
Line Number: 10
Method Code: H040
Quantity Tons: 0.10950
Quantity Waste: 219.000000
Quantity Unit: P
Number of Containers: 3
Type of Container: Fiberboard or plastic drums, barrels, kegs
Quantity Type: Pounds
Federal Code: F005

Year: 2019
EM Manifest ID: 58798
Generator EPA ID: CAR000130948
Shipment Date: 2019-09-23
Manifest Number: 013897526FLE
Line Number: 11

Map ID
Direction
Distance
Elevation

MAP FINDINGS

Site

Database(s)

EDR ID Number
EPA ID Number

UNIV OF CA SAN FRANCISCO AT MISSION BAY (Continued)

S113177020

Method Code: H040
Quantity Tons: 0.01700
Quantity Waste: 34.000000
Quantity Unit: P
Number of Containers: 2
Type of Container: Fiberboard or plastic drums, barrels, kegs
Quantity Type: Pounds
Federal Code: D001

Year: 2019
EM Manifest ID: 58798
Generator EPA ID: CAR000130948
Shipment Date: 2019-09-23
Manifest Number: 013897526FLE
Line Number: 11
Method Code: H040
Quantity Tons: 0.01700
Quantity Waste: 34.000000
Quantity Unit: P
Number of Containers: 2
Type of Container: Fiberboard or plastic drums, barrels, kegs
Quantity Type: Pounds
Federal Code: D009

Year: 2019
EM Manifest ID: 58798
Generator EPA ID: CAR000130948
Shipment Date: 2019-09-23
Manifest Number: 013897526FLE
Line Number: 11
Method Code: H040
Quantity Tons: 0.01700
Quantity Waste: 34.000000
Quantity Unit: P
Number of Containers: 2
Type of Container: Fiberboard or plastic drums, barrels, kegs
Quantity Type: Pounds
Federal Code: D010

Year: 2019
EM Manifest ID: 58798
Generator EPA ID: CAR000130948
Shipment Date: 2019-09-23
Manifest Number: 013897526FLE
Line Number: 11
Method Code: H040
Quantity Tons: 0.01700
Quantity Waste: 34.000000
Quantity Unit: P
Number of Containers: 2
Type of Container: Fiberboard or plastic drums, barrels, kegs
Quantity Type: Pounds
Federal Code: D011

Year: 2019
EM Manifest ID: 58798
Generator EPA ID: CAR000130948

Map ID
Direction
Distance
Elevation

MAP FINDINGS

Site

Database(s)

EDR ID Number
EPA ID Number

UNIV OF CA SAN FRANCISCO AT MISSION BAY (Continued)

S113177020

Shipment Date: 2019-09-23
Manifest Number: 013897526FLE
Line Number: 11
Method Code: H040
Quantity Tons: 0.01700
Quantity Waste: 34.000000
Quantity Unit: P
Number of Containers: 2
Type of Container: Fiberboard or plastic drums, barrels, kegs
Quantity Type: Pounds
Federal Code: D024

Year: 2019
EM Manifest ID: 58798
Generator EPA ID: CAR000130948
Shipment Date: 2019-09-23
Manifest Number: 013897526FLE
Line Number: 11
Method Code: H040
Quantity Tons: 0.01700
Quantity Waste: 34.000000
Quantity Unit: P
Number of Containers: 2
Type of Container: Fiberboard or plastic drums, barrels, kegs
Quantity Type: Pounds
Federal Code: P001

Year: 2019
EM Manifest ID: 58798
Generator EPA ID: CAR000130948
Shipment Date: 2019-09-23
Manifest Number: 013897526FLE
Line Number: 11
Method Code: H040
Quantity Tons: 0.01700
Quantity Waste: 34.000000
Quantity Unit: P
Number of Containers: 2
Type of Container: Fiberboard or plastic drums, barrels, kegs
Quantity Type: Pounds
Federal Code: P075

Year: 2019
EM Manifest ID: 58798
Generator EPA ID: CAR000130948
Shipment Date: 2019-09-23
Manifest Number: 013897526FLE
Line Number: 11
Method Code: H040
Quantity Tons: 0.01700
Quantity Waste: 34.000000
Quantity Unit: P
Number of Containers: 2
Type of Container: Fiberboard or plastic drums, barrels, kegs
Quantity Type: Pounds
Federal Code: P204

Map ID
Direction
Distance
Elevation

MAP FINDINGS

Site

Database(s)

EDR ID Number
EPA ID Number

UNIV OF CA SAN FRANCISCO AT MISSION BAY (Continued)

S113177020

Year: 2019
EM Manifest ID: 58798
Generator EPA ID: CAR000130948
Shipment Date: 2019-09-23
Manifest Number: 013897526FLE
Line Number: 11
Method Code: H040
Quantity Tons: 0.01700
Quantity Waste: 34.000000
Quantity Unit: P
Number of Containers: 2
Type of Container: Fiberboard or plastic drums, barrels, kegs
Quantity Type: Pounds
Federal Code: U010

Year: 2019
EM Manifest ID: 58798
Generator EPA ID: CAR000130948
Shipment Date: 2019-09-23
Manifest Number: 013897526FLE
Line Number: 11
Method Code: H040
Quantity Tons: 0.01700
Quantity Waste: 34.000000
Quantity Unit: P
Number of Containers: 2
Type of Container: Fiberboard or plastic drums, barrels, kegs
Quantity Type: Pounds
Federal Code: U035

Year: 2019
EM Manifest ID: 58798
Generator EPA ID: CAR000130948
Shipment Date: 2019-09-23
Manifest Number: 013897526FLE
Line Number: 11
Method Code: H040
Quantity Tons: 0.01700
Quantity Waste: 34.000000
Quantity Unit: P
Number of Containers: 2
Type of Container: Fiberboard or plastic drums, barrels, kegs
Quantity Type: Pounds
Federal Code: U058

Year: 2019
EM Manifest ID: 58798
Generator EPA ID: CAR000130948
Shipment Date: 2019-09-23
Manifest Number: 013897526FLE
Line Number: 11
Method Code: H040
Quantity Tons: 0.01700
Quantity Waste: 34.000000
Quantity Unit: P
Number of Containers: 2
Type of Container: Fiberboard or plastic drums, barrels, kegs

Map ID
Direction
Distance
Elevation

MAP FINDINGS

Site

Database(s)

EDR ID Number
EPA ID Number

UNIV OF CA SAN FRANCISCO AT MISSION BAY (Continued)

S113177020

Quantity Type: Pounds
Federal Code: U059

Year: 2019
EM Manifest ID: 58798
Generator EPA ID: CAR000130948
Shipment Date: 2019-09-23
Manifest Number: 013897526FLE
Line Number: 11
Method Code: H040
Quantity Tons: 0.01700
Quantity Waste: 34.000000
Quantity Unit: P
Number of Containers: 2
Type of Container: Fiberboard or plastic drums, barrels, kegs
Quantity Type: Pounds
Federal Code: U150

Year: 2019
EM Manifest ID: 58798
Generator EPA ID: CAR000130948
Shipment Date: 2019-09-23
Manifest Number: 013897526FLE
Line Number: 11
Method Code: H040
Quantity Tons: 0.01700
Quantity Waste: 34.000000
Quantity Unit: P
Number of Containers: 2
Type of Container: Fiberboard or plastic drums, barrels, kegs
Quantity Type: Pounds
Federal Code: U205

Year: 2019
EM Manifest ID: 58798
Generator EPA ID: CAR000130948
Shipment Date: 2019-09-23
Manifest Number: 013897526FLE
Line Number: 11
Method Code: H040
Quantity Tons: 0.01700
Quantity Waste: 34.000000
Quantity Unit: P
Number of Containers: 2
Type of Container: Fiberboard or plastic drums, barrels, kegs
Quantity Type: Pounds
Federal Code: U206

Year: 2019
EM Manifest ID: 58798
Generator EPA ID: CAR000130948
Shipment Date: 2019-09-23
Manifest Number: 013897526FLE
Line Number: 11
Method Code: H040
Quantity Tons: 0.01700
Quantity Waste: 34.000000

Map ID
Direction
Distance
Elevation

MAP FINDINGS

Site

Database(s)

EDR ID Number
EPA ID Number

UNIV OF CA SAN FRANCISCO AT MISSION BAY (Continued)

S113177020

Quantity Unit: P
Number of Containers: 2
Type of Container: Fiberboard or plastic drums, barrels, kegs
Quantity Type: Pounds
Federal Code: U219

Year: 2019
EM Manifest ID: 58798
Generator EPA ID: CAR000130948
Shipment Date: 2019-09-23
Manifest Number: 013897526FLE
Line Number: 11
Method Code: H040
Quantity Tons: 0.01700
Quantity Waste: 34.000000
Quantity Unit: P
Number of Containers: 2
Type of Container: Fiberboard or plastic drums, barrels, kegs
Quantity Type: Pounds
Federal Code: U237

Year: 2019
EM Manifest ID: 58798
Generator EPA ID: CAR000130948
Shipment Date: 2019-09-23
Manifest Number: 013897526FLE
Line Number: 12
Method Code: H040
Quantity Tons: 0.00200
Quantity Waste: 4.000000
Quantity Unit: P
Number of Containers: 1
Type of Container: Fiberboard or plastic drums, barrels, kegs
Quantity Type: Pounds
Federal Code: D002

Year: 2019
EM Manifest ID: 58798
Generator EPA ID: CAR000130948
Shipment Date: 2019-09-23
Manifest Number: 013897526FLE
Line Number: 13
Method Code: H040
Quantity Tons: 0.00650
Quantity Waste: 13.000000
Quantity Unit: P
Number of Containers: 1
Type of Container: Fiberboard or plastic drums, barrels, kegs
Quantity Type: Pounds
Federal Code: D022

Year: 2019
EM Manifest ID: 58798
Generator EPA ID: CAR000130948
Shipment Date: 2019-09-23
Manifest Number: 013897526FLE
Line Number: 14

Map ID
Direction
Distance
Elevation

MAP FINDINGS

Site

Database(s)

EDR ID Number
EPA ID Number

UNIV OF CA SAN FRANCISCO AT MISSION BAY (Continued)

S113177020

Method Code: H040
Quantity Tons: 0.00150
Quantity Waste: 3.000000
Quantity Unit: P
Number of Containers: 1
Type of Container: Fiberboard or plastic drums, barrels, kegs
Quantity Type: Pounds
Federal Code: D002

Year: 2019
EM Manifest ID: 58798
Generator EPA ID: CAR000130948
Shipment Date: 2019-09-23
Manifest Number: 013897526FLE
Line Number: 15
Method Code: H040
Quantity Tons: 0.00250
Quantity Waste: 5.000000
Quantity Unit: P
Number of Containers: 1
Type of Container: Fiberboard or plastic drums, barrels, kegs
Quantity Type: Pounds
Federal Code: D001

Year: 2019
EM Manifest ID: 58798
Generator EPA ID: CAR000130948
Shipment Date: 2019-09-23
Manifest Number: 013897526FLE
Line Number: 15
Method Code: H040
Quantity Tons: 0.00250
Quantity Waste: 5.000000
Quantity Unit: P
Number of Containers: 1
Type of Container: Fiberboard or plastic drums, barrels, kegs
Quantity Type: Pounds
Federal Code: D002

Year: 2019
EM Manifest ID: 58798
Generator EPA ID: CAR000130948
Shipment Date: 2019-09-23
Manifest Number: 013897526FLE
Line Number: 16
Method Code: H040
Quantity Tons: 0.08400
Quantity Waste: 168.000000
Quantity Unit: P
Number of Containers: 2
Type of Container: Fiberboard or plastic drums, barrels, kegs
Quantity Type: Pounds
Federal Code: D001

Year: 2019
EM Manifest ID: 58798
Generator EPA ID: CAR000130948

Map ID
Direction
Distance
Elevation

MAP FINDINGS

Site

Database(s)

EDR ID Number
EPA ID Number

UNIV OF CA SAN FRANCISCO AT MISSION BAY (Continued)

S113177020

Shipment Date: 2019-09-23
Manifest Number: 013897526FLE
Line Number: 16
Method Code: H040
Quantity Tons: 0.08400
Quantity Waste: 168.000000
Quantity Unit: P
Number of Containers: 2
Type of Container: Fiberboard or plastic drums, barrels, kegs
Quantity Type: Pounds
Federal Code: D002

Year: 2019
EM Manifest ID: 58798
Generator EPA ID: CAR000130948
Shipment Date: 2019-09-23
Manifest Number: 013897526FLE
Line Number: 17
Method Code: H040
Quantity Tons: 0.02150
Quantity Waste: 43.000000
Quantity Unit: P
Number of Containers: 1
Type of Container: Fiberboard or plastic drums, barrels, kegs
Quantity Type: Pounds
Federal Code: D002

Year: 2019
EM Manifest ID: 58798
Generator EPA ID: CAR000130948
Shipment Date: 2019-09-23
Manifest Number: 013897526FLE
Line Number: 18
Method Code: H040
Quantity Tons: 0.00400
Quantity Waste: 8.000000
Quantity Unit: P
Number of Containers: 1
Type of Container: Fiberboard or plastic drums, barrels, kegs
Quantity Type: Pounds
Federal Code: D002

State:
Year: 2019
EM Manifest ID: 58798
Generator EPA ID: CAR000130948
Shipment Date: 2019-09-23
Manifest Number: 013897526FLE
Line Number: 1
Method Code: H040
Quantity Tons: 0.00150
Quantity Waste: 3.000000
Quantity Unit: P
Number of Containers: 1
Type of Container: Fiberboard or plastic drums, barrels, kegs
Quantity Type: Pounds
State Code: 551

Map ID
Direction
Distance
Elevation

MAP FINDINGS

Site

Database(s)

EDR ID Number
EPA ID Number

UNIV OF CA SAN FRANCISCO AT MISSION BAY (Continued)

S113177020

Year: 2019
EM Manifest ID: 58798
Generator EPA ID: CAR000130948
Shipment Date: 2019-09-23
Manifest Number: 013897526FLE
Line Number: 2
Method Code: H040
Quantity Tons: 0.09850
Quantity Waste: 197.000000
Quantity Unit: P
Number of Containers: 1
Type of Container: Fiberboard or plastic drums, barrels, kegs
Quantity Type: Pounds
State Code: 214

Year: 2019
EM Manifest ID: 58798
Generator EPA ID: CAR000130948
Shipment Date: 2019-09-23
Manifest Number: 013897526FLE
Line Number: 3
Method Code: H040
Quantity Tons: 0.06600
Quantity Waste: 132.000000
Quantity Unit: P
Number of Containers: 1
Type of Container: Fiberboard or plastic drums, barrels, kegs
Quantity Type: Pounds
State Code: 214

Year: 2019
EM Manifest ID: 58798
Generator EPA ID: CAR000130948
Shipment Date: 2019-09-23
Manifest Number: 013897526FLE
Line Number: 4
Method Code: H040
Quantity Tons: 0.21200
Quantity Waste: 424.000000
Quantity Unit: P
Number of Containers: 2
Type of Container: Fiberboard or plastic drums, barrels, kegs
Quantity Type: Pounds
State Code: 212

Year: 2019
EM Manifest ID: 58798
Generator EPA ID: CAR000130948
Shipment Date: 2019-09-23
Manifest Number: 013897526FLE
Line Number: 5
Method Code: H040
Quantity Tons: 0.41600
Quantity Waste: 832.000000
Quantity Unit: P
Number of Containers: 4
Type of Container: Fiberboard or plastic drums, barrels, kegs

Map ID
Direction
Distance
Elevation

MAP FINDINGS

Site

Database(s)

EDR ID Number
EPA ID Number

UNIV OF CA SAN FRANCISCO AT MISSION BAY (Continued)

S113177020

Quantity Type:	Pounds
State Code:	741
Year:	2019
EM Manifest ID:	58798
Generator EPA ID:	CAR000130948
Shipment Date:	2019-09-23
Manifest Number:	013897526FLE
Line Number:	6
Method Code:	H040
Quantity Tons:	0.00300
Quantity Waste:	6.000000
Quantity Unit:	P
Number of Containers:	1
Type of Container:	Fiberboard or plastic drums, barrels, kegs
Quantity Type:	Pounds
State Code:	551
Year:	2019
EM Manifest ID:	58798
Generator EPA ID:	CAR000130948
Shipment Date:	2019-09-23
Manifest Number:	013897526FLE
Line Number:	7
Method Code:	H040
Quantity Tons:	0.00050
Quantity Waste:	1.000000
Quantity Unit:	P
Number of Containers:	1
Type of Container:	Fiberboard or plastic drums, barrels, kegs
Quantity Type:	Pounds
State Code:	551
Year:	2019
EM Manifest ID:	58798
Generator EPA ID:	CAR000130948
Shipment Date:	2019-09-23
Manifest Number:	013897526FLE
Line Number:	8
Method Code:	H040
Quantity Tons:	0.00100
Quantity Waste:	2.000000
Quantity Unit:	P
Number of Containers:	1
Type of Container:	Fiberboard or plastic drums, barrels, kegs
Quantity Type:	Pounds
State Code:	551
Year:	2019
EM Manifest ID:	58798
Generator EPA ID:	CAR000130948
Shipment Date:	2019-09-23
Manifest Number:	013897526FLE
Line Number:	9
Method Code:	H040
Quantity Tons:	0.00200
Quantity Waste:	4.000000

Map ID
Direction
Distance
Elevation

MAP FINDINGS

Site

Database(s)

EDR ID Number
EPA ID Number

UNIV OF CA SAN FRANCISCO AT MISSION BAY (Continued)

S113177020

Quantity Unit: P
Number of Containers: 2
Type of Container: Fiberboard or plastic drums, barrels, kegs
Quantity Type: Pounds
State Code: 551

Year: 2019
EM Manifest ID: 58798
Generator EPA ID: CAR000130948
Shipment Date: 2019-09-23
Manifest Number: 013897526FLE
Line Number: 10
Method Code: H040
Quantity Tons: 0.10950
Quantity Waste: 219.000000
Quantity Unit: P
Number of Containers: 3
Type of Container: Fiberboard or plastic drums, barrels, kegs
Quantity Type: Pounds
State Code: 352

Year: 2019
EM Manifest ID: 58798
Generator EPA ID: CAR000130948
Shipment Date: 2019-09-23
Manifest Number: 013897526FLE
Line Number: 10
Method Code: H040
Quantity Tons: 0.10950
Quantity Waste: 219.000000
Quantity Unit: P
Number of Containers: 3
Type of Container: Fiberboard or plastic drums, barrels, kegs
Quantity Type: Pounds
State Code: 551

Year: 2019
EM Manifest ID: 58798
Generator EPA ID: CAR000130948
Shipment Date: 2019-09-23
Manifest Number: 013897526FLE
Line Number: 11
Method Code: H040
Quantity Tons: 0.01700
Quantity Waste: 34.000000
Quantity Unit: P
Number of Containers: 2
Type of Container: Fiberboard or plastic drums, barrels, kegs
Quantity Type: Pounds
State Code: 311

Year: 2019
EM Manifest ID: 58798
Generator EPA ID: CAR000130948
Shipment Date: 2019-09-23
Manifest Number: 013897526FLE
Line Number: 12

Map ID
Direction
Distance
Elevation

MAP FINDINGS

Site

Database(s)

EDR ID Number
EPA ID Number

UNIV OF CA SAN FRANCISCO AT MISSION BAY (Continued)

S113177020

Method Code: H040
Quantity Tons: 0.00200
Quantity Waste: 4.000000
Quantity Unit: P
Number of Containers: 1
Type of Container: Fiberboard or plastic drums, barrels, kegs
Quantity Type: Pounds
State Code: 551

Year: 2019
EM Manifest ID: 58798
Generator EPA ID: CAR000130948
Shipment Date: 2019-09-23
Manifest Number: 013897526FLE
Line Number: 13
Method Code: H040
Quantity Tons: 0.00650
Quantity Waste: 13.000000
Quantity Unit: P
Number of Containers: 1
Type of Container: Fiberboard or plastic drums, barrels, kegs
Quantity Type: Pounds
State Code: 551

Year: 2019
EM Manifest ID: 58798
Generator EPA ID: CAR000130948
Shipment Date: 2019-09-23
Manifest Number: 013897526FLE
Line Number: 14
Method Code: H040
Quantity Tons: 0.00150
Quantity Waste: 3.000000
Quantity Unit: P
Number of Containers: 1
Type of Container: Fiberboard or plastic drums, barrels, kegs
Quantity Type: Pounds
State Code: 551

Year: 2019
EM Manifest ID: 58798
Generator EPA ID: CAR000130948
Shipment Date: 2019-09-23
Manifest Number: 013897526FLE
Line Number: 15
Method Code: H040
Quantity Tons: 0.00250
Quantity Waste: 5.000000
Quantity Unit: P
Number of Containers: 1
Type of Container: Fiberboard or plastic drums, barrels, kegs
Quantity Type: Pounds
State Code: 551

Year: 2019
EM Manifest ID: 58798
Generator EPA ID: CAR000130948

Map ID
Direction
Distance
Elevation

MAP FINDINGS

Site

Database(s)

EDR ID Number
EPA ID Number

UNIV OF CA SAN FRANCISCO AT MISSION BAY (Continued)

S113177020

Shipment Date: 2019-09-23
Manifest Number: 013897526FLE
Line Number: 16
Method Code: H040
Quantity Tons: 0.08400
Quantity Waste: 168.000000
Quantity Unit: P
Number of Containers: 2
Type of Container: Fiberboard or plastic drums, barrels, kegs
Quantity Type: Pounds
State Code: 551

Year: 2019
EM Manifest ID: 58798
Generator EPA ID: CAR000130948
Shipment Date: 2019-09-23
Manifest Number: 013897526FLE
Line Number: 17
Method Code: H040
Quantity Tons: 0.02150
Quantity Waste: 43.000000
Quantity Unit: P
Number of Containers: 1
Type of Container: Fiberboard or plastic drums, barrels, kegs
Quantity Type: Pounds
State Code: 551

Year: 2019
EM Manifest ID: 58798
Generator EPA ID: CAR000130948
Shipment Date: 2019-09-23
Manifest Number: 013897526FLE
Line Number: 18
Method Code: H040
Quantity Tons: 0.00400
Quantity Waste: 8.000000
Quantity Unit: P
Number of Containers: 1
Type of Container: Fiberboard or plastic drums, barrels, kegs
Quantity Type: Pounds
State Code: 551

Year: 2019
EM Manifest ID: 58798
Generator EPA ID: CAR000130948
Shipment Date: 2019-09-23
Manifest Number: 013897526FLE
Line Number: 19
Method Code: H040
Quantity Tons: 0.05400
Quantity Waste: 108.000000
Quantity Unit: P
Number of Containers: 1
Type of Container: Fiberboard or plastic drums, barrels, kegs
Quantity Type: Pounds
State Code: 141

Map ID
Direction
Distance
Elevation

MAP FINDINGS

Site

Database(s)

EDR ID Number
EPA ID Number

UNIV OF CA SAN FRANCISCO AT MISSION BAY (Continued)

S113177020

Year: 2019
EM Manifest ID: 58798
Generator EPA ID: CAR000130948
Shipment Date: 2019-09-23
Manifest Number: 013897526FLE
Line Number: 19
Method Code: H040
Quantity Tons: 0.05400
Quantity Waste: 108.000000
Quantity Unit: P
Number of Containers: 1
Type of Container: Fiberboard or plastic drums, barrels, kegs
Quantity Type: Pounds
State Code: 331

Year: 2019
EM Manifest ID: 58798
Generator EPA ID: CAR000130948
Shipment Date: 2019-09-23
Manifest Number: 013897526FLE
Line Number: 19
Method Code: H040
Quantity Tons: 0.05400
Quantity Waste: 108.000000
Quantity Unit: P
Number of Containers: 1
Type of Container: Fiberboard or plastic drums, barrels, kegs
Quantity Type: Pounds
State Code: 551

Year: 2019
EM Manifest ID: 58798
Generator EPA ID: CAR000130948
Shipment Date: 2019-09-23
Manifest Number: 013897526FLE
Line Number: 20
Method Code: H040
Quantity Tons: 0.06050
Quantity Waste: 121.000000
Quantity Unit: P
Number of Containers: 1
Type of Container: Fiberboard or plastic drums, barrels, kegs
Quantity Type: Pounds
State Code: 551

Year: 2019
EM Manifest ID: 58798
Generator EPA ID: CAR000130948
Shipment Date: 2019-09-23
Manifest Number: 013897526FLE
Line Number: 21
Method Code: H040
Quantity Tons: 0.08050
Quantity Waste: 161.000000
Quantity Unit: P
Number of Containers: 2
Type of Container: Fiberboard or plastic drums, barrels, kegs

Map ID
Direction
Distance
Elevation

MAP FINDINGS

Site

Database(s)

EDR ID Number
EPA ID Number

UNIV OF CA SAN FRANCISCO AT MISSION BAY (Continued)

S113177020

Quantity Type: Pounds
State Code: 343

Year: 2019
EM Manifest ID: 658305
Shipment Date: 9/11/2019
Receipt Date: 9/25/2019
Manifest Number: 013233833FLE
Generator EPA ID: CAR000130948
Name: UNIV OF CA SAN FRANCISCO AT MISSION BAY
Address: 600 16TH STREET
Address 2: Not reported
City: SAN FRANCISCO
Zip: 94143
Telephone: 800-483-3718
Contact: Marcial Aguinaldo
Contact Telephone: 415-514-4955
Transporter 1 EPA ID: MAD039322250
Transporter 1 Emergency Number: Not reported
Transporter 2 EPA ID: MOD095038998
Transporter 2 Emergency Number: Not reported
TSDf EPA ID: NED981723513
TSDf Name: Clean Harbors Environmental Services, Inc.
TSDf Address 1: 2247 South Highway 71
TSDf Address 2: Not reported
TSDf City: Kimball
TSDf Zip: 69145
TSDf Telephone: 800-483-3718

Federal:

Year: 2019
EM Manifest ID: 658305
Generator EPA ID: CAR000130948
Shipment Date: 2019-09-11
Manifest Number: 013233833FLE
Line Number: 1
Method Code: H040
Quantity Tons: 0.04150
Quantity Waste: 83.000000
Quantity Unit: P
Number of Containers: 1
Type of Container: Fiberboard or plastic drums, barrels, kegs
Quantity Type: Pounds
Federal Code: D001

Year: 2019
EM Manifest ID: 658305
Generator EPA ID: CAR000130948
Shipment Date: 2019-09-11
Manifest Number: 013233833FLE
Line Number: 1
Method Code: H040
Quantity Tons: 0.04150
Quantity Waste: 83.000000
Quantity Unit: P
Number of Containers: 1
Type of Container: Fiberboard or plastic drums, barrels, kegs

Map ID
Direction
Distance
Elevation

MAP FINDINGS

Site

Database(s)

EDR ID Number
EPA ID Number

UNIV OF CA SAN FRANCISCO AT MISSION BAY (Continued)

S113177020

Quantity Type: Pounds
Federal Code: D018

Year: 2019
EM Manifest ID: 658305
Generator EPA ID: CAR000130948
Shipment Date: 2019-09-11
Manifest Number: 013233833FLE
Line Number: 1
Method Code: H040
Quantity Tons: 0.04150
Quantity Waste: 83.000000
Quantity Unit: P
Number of Containers: 1
Type of Container: Fiberboard or plastic drums, barrels, kegs
Quantity Type: Pounds
Federal Code: F003

Year: 2019
EM Manifest ID: 658305
Generator EPA ID: CAR000130948
Shipment Date: 2019-09-11
Manifest Number: 013233833FLE
Line Number: 1
Method Code: H040
Quantity Tons: 0.04150
Quantity Waste: 83.000000
Quantity Unit: P
Number of Containers: 1
Type of Container: Fiberboard or plastic drums, barrels, kegs
Quantity Type: Pounds
Federal Code: F005

Year: 2019
EM Manifest ID: 658305
Generator EPA ID: CAR000130948
Shipment Date: 2019-09-11
Manifest Number: 013233833FLE
Line Number: 2
Method Code: H040
Quantity Tons: 0.30050
Quantity Waste: 601.000000
Quantity Unit: P
Number of Containers: 5
Type of Container: Fiberboard or plastic drums, barrels, kegs
Quantity Type: Pounds
Federal Code: D001

Year: 2019
EM Manifest ID: 658305
Generator EPA ID: CAR000130948
Shipment Date: 2019-09-11
Manifest Number: 013233833FLE
Line Number: 2
Method Code: H040
Quantity Tons: 0.30050
Quantity Waste: 601.000000

Map ID
Direction
Distance
Elevation

MAP FINDINGS

Site

Database(s)

EDR ID Number
EPA ID Number

UNIV OF CA SAN FRANCISCO AT MISSION BAY (Continued)

S113177020

Quantity Unit: P
Number of Containers: 5
Type of Container: Fiberboard or plastic drums, barrels, kegs
Quantity Type: Pounds
Federal Code: D011

Year: 2019
EM Manifest ID: 658305
Generator EPA ID: CAR000130948
Shipment Date: 2019-09-11
Manifest Number: 013233833FLE
Line Number: 2
Method Code: H040
Quantity Tons: 0.30050
Quantity Waste: 601.000000
Quantity Unit: P
Number of Containers: 5
Type of Container: Fiberboard or plastic drums, barrels, kegs
Quantity Type: Pounds
Federal Code: D022

Year: 2019
EM Manifest ID: 658305
Generator EPA ID: CAR000130948
Shipment Date: 2019-09-11
Manifest Number: 013233833FLE
Line Number: 2
Method Code: H040
Quantity Tons: 0.30050
Quantity Waste: 601.000000
Quantity Unit: P
Number of Containers: 5
Type of Container: Fiberboard or plastic drums, barrels, kegs
Quantity Type: Pounds
Federal Code: D038

Year: 2019
EM Manifest ID: 658305
Generator EPA ID: CAR000130948
Shipment Date: 2019-09-11
Manifest Number: 013233833FLE
Line Number: 2
Method Code: H040
Quantity Tons: 0.30050
Quantity Waste: 601.000000
Quantity Unit: P
Number of Containers: 5
Type of Container: Fiberboard or plastic drums, barrels, kegs
Quantity Type: Pounds
Federal Code: F002

Year: 2019
EM Manifest ID: 658305
Generator EPA ID: CAR000130948
Shipment Date: 2019-09-11
Manifest Number: 013233833FLE
Line Number: 2

Map ID
Direction
Distance
Elevation

MAP FINDINGS

Site

Database(s)

EDR ID Number
EPA ID Number

UNIV OF CA SAN FRANCISCO AT MISSION BAY (Continued)

S113177020

Method Code: H040
Quantity Tons: 0.30050
Quantity Waste: 601.000000
Quantity Unit: P
Number of Containers: 5
Type of Container: Fiberboard or plastic drums, barrels, kegs
Quantity Type: Pounds
Federal Code: F003

Year: 2019
EM Manifest ID: 658305
Generator EPA ID: CAR000130948
Shipment Date: 2019-09-11
Manifest Number: 013233833FLE
Line Number: 2
Method Code: H040
Quantity Tons: 0.30050
Quantity Waste: 601.000000
Quantity Unit: P
Number of Containers: 5
Type of Container: Fiberboard or plastic drums, barrels, kegs
Quantity Type: Pounds
Federal Code: F005

Year: 2019
EM Manifest ID: 658305
Generator EPA ID: CAR000130948
Shipment Date: 2019-09-11
Manifest Number: 013233833FLE
Line Number: 4
Method Code: H141
Quantity Tons: 0.03650
Quantity Waste: 73.000000
Quantity Unit: P
Number of Containers: 1
Type of Container: Fiberboard or plastic drums, barrels, kegs
Quantity Type: Pounds
Federal Code: D022

Year: 2019
EM Manifest ID: 658305
Generator EPA ID: CAR000130948
Shipment Date: 2019-09-11
Manifest Number: 013233833FLE
Line Number: 4
Method Code: H141
Quantity Tons: 0.03650
Quantity Waste: 73.000000
Quantity Unit: P
Number of Containers: 1
Type of Container: Fiberboard or plastic drums, barrels, kegs
Quantity Type: Pounds
Federal Code: F002

Year: 2019
EM Manifest ID: 658305
Generator EPA ID: CAR000130948

Map ID
Direction
Distance
Elevation

MAP FINDINGS

Site

Database(s)

EDR ID Number
EPA ID Number

UNIV OF CA SAN FRANCISCO AT MISSION BAY (Continued)

S113177020

Shipment Date: 2019-09-11
Manifest Number: 013233833FLE
Line Number: 4
Method Code: H141
Quantity Tons: 0.03650
Quantity Waste: 73.000000
Quantity Unit: P
Number of Containers: 1
Type of Container: Fiberboard or plastic drums, barrels, kegs
Quantity Type: Pounds
Federal Code: F003

Year: 2019
EM Manifest ID: 658305
Generator EPA ID: CAR000130948
Shipment Date: 2019-09-11
Manifest Number: 013233833FLE
Line Number: 4
Method Code: H141
Quantity Tons: 0.03650
Quantity Waste: 73.000000
Quantity Unit: P
Number of Containers: 1
Type of Container: Fiberboard or plastic drums, barrels, kegs
Quantity Type: Pounds
Federal Code: F005

Year: 2019
EM Manifest ID: 658305
Generator EPA ID: CAR000130948
Shipment Date: 2019-09-11
Manifest Number: 013233833FLE
Line Number: 5
Method Code: H141
Quantity Tons: 0.00100
Quantity Waste: 2.000000
Quantity Unit: P
Number of Containers: 1
Type of Container: Fiberboard or plastic drums, barrels, kegs
Quantity Type: Pounds
Federal Code: D001

Year: 2019
EM Manifest ID: 658305
Generator EPA ID: CAR000130948
Shipment Date: 2019-09-11
Manifest Number: 013233833FLE
Line Number: 6
Method Code: H040
Quantity Tons: 0.01000
Quantity Waste: 20.000000
Quantity Unit: P
Number of Containers: 1
Type of Container: Fiberboard or plastic drums, barrels, kegs
Quantity Type: Pounds
Federal Code: D002

Map ID
Direction
Distance
Elevation

MAP FINDINGS

Site

Database(s)

EDR ID Number
EPA ID Number

UNIV OF CA SAN FRANCISCO AT MISSION BAY (Continued)

S113177020

Year: 2019
EM Manifest ID: 658305
Generator EPA ID: CAR000130948
Shipment Date: 2019-09-11
Manifest Number: 013233833FLE
Line Number: 7
Method Code: H040
Quantity Tons: 0.00050
Quantity Waste: 1.000000
Quantity Unit: P
Number of Containers: 1
Type of Container: Fiberboard or plastic drums, barrels, kegs
Quantity Type: Pounds
Federal Code: D002

Year: 2019
EM Manifest ID: 658305
Generator EPA ID: CAR000130948
Shipment Date: 2019-09-11
Manifest Number: 013233833FLE
Line Number: 8
Method Code: H040
Quantity Tons: 0.05600
Quantity Waste: 112.000000
Quantity Unit: P
Number of Containers: 1
Type of Container: Fiberboard or plastic drums, barrels, kegs
Quantity Type: Pounds
Federal Code: F003

State:

Year: 2019
EM Manifest ID: 658305
Generator EPA ID: CAR000130948
Shipment Date: 2019-09-11
Manifest Number: 013233833FLE
Line Number: 1
Method Code: H040
Quantity Tons: 0.04150
Quantity Waste: 83.000000
Quantity Unit: P
Number of Containers: 1
Type of Container: Fiberboard or plastic drums, barrels, kegs
Quantity Type: Pounds
State Code: 214

Year: 2019
EM Manifest ID: 658305
Generator EPA ID: CAR000130948
Shipment Date: 2019-09-11
Manifest Number: 013233833FLE
Line Number: 2
Method Code: H040
Quantity Tons: 0.30050
Quantity Waste: 601.000000
Quantity Unit: P
Number of Containers: 5

Map ID
Direction
Distance
Elevation

MAP FINDINGS

Site

Database(s)

EDR ID Number
EPA ID Number

UNIV OF CA SAN FRANCISCO AT MISSION BAY (Continued)

S113177020

Type of Container: Fiberboard or plastic drums, barrels, kegs
Quantity Type: Pounds
State Code: 741

Year: 2019
EM Manifest ID: 658305
Generator EPA ID: CAR000130948
Shipment Date: 2019-09-11
Manifest Number: 013233833FLE
Line Number: 3
Method Code: H040
Quantity Tons: 0.00150
Quantity Waste: 3.000000
Quantity Unit: P
Number of Containers: 1

Type of Container: Fiberboard or plastic drums, barrels, kegs
Quantity Type: Pounds
State Code: 551

Year: 2019
EM Manifest ID: 658305
Generator EPA ID: CAR000130948
Shipment Date: 2019-09-11
Manifest Number: 013233833FLE
Line Number: 4
Method Code: H141
Quantity Tons: 0.03650
Quantity Waste: 73.000000
Quantity Unit: P
Number of Containers: 1

Type of Container: Fiberboard or plastic drums, barrels, kegs
Quantity Type: Pounds
State Code: 352

Year: 2019
EM Manifest ID: 658305
Generator EPA ID: CAR000130948
Shipment Date: 2019-09-11
Manifest Number: 013233833FLE
Line Number: 4
Method Code: H141
Quantity Tons: 0.03650
Quantity Waste: 73.000000
Quantity Unit: P
Number of Containers: 1

Type of Container: Fiberboard or plastic drums, barrels, kegs
Quantity Type: Pounds
State Code: 551

Year: 2019
EM Manifest ID: 658305
Generator EPA ID: CAR000130948
Shipment Date: 2019-09-11
Manifest Number: 013233833FLE
Line Number: 5
Method Code: H141
Quantity Tons: 0.00100

Map ID
Direction
Distance
Elevation

MAP FINDINGS

Site

Database(s)

EDR ID Number
EPA ID Number

UNIV OF CA SAN FRANCISCO AT MISSION BAY (Continued)

S113177020

Quantity Waste: 2.000000
Quantity Unit: P
Number of Containers: 1
Type of Container: Fiberboard or plastic drums, barrels, kegs
Quantity Type: Pounds
State Code: 551

Year: 2019
EM Manifest ID: 658305
Generator EPA ID: CAR000130948
Shipment Date: 2019-09-11
Manifest Number: 013233833FLE
Line Number: 6
Method Code: H040
Quantity Tons: 0.01000
Quantity Waste: 20.000000
Quantity Unit: P
Number of Containers: 1
Type of Container: Fiberboard or plastic drums, barrels, kegs
Quantity Type: Pounds
State Code: 551

Year: 2019
EM Manifest ID: 658305
Generator EPA ID: CAR000130948
Shipment Date: 2019-09-11
Manifest Number: 013233833FLE
Line Number: 7
Method Code: H040
Quantity Tons: 0.00050
Quantity Waste: 1.000000
Quantity Unit: P
Number of Containers: 1
Type of Container: Fiberboard or plastic drums, barrels, kegs
Quantity Type: Pounds
State Code: 551

Year: 2019
EM Manifest ID: 658305
Generator EPA ID: CAR000130948
Shipment Date: 2019-09-11
Manifest Number: 013233833FLE
Line Number: 8
Method Code: H040
Quantity Tons: 0.05600
Quantity Waste: 112.000000
Quantity Unit: P
Number of Containers: 1
Type of Container: Fiberboard or plastic drums, barrels, kegs
Quantity Type: Pounds
State Code: 343

Year: 2019
EM Manifest ID: 658305
Generator EPA ID: CAR000130948
Shipment Date: 2019-09-11
Manifest Number: 013233833FLE

Map ID
Direction
Distance
Elevation

MAP FINDINGS

Site

Database(s)

EDR ID Number
EPA ID Number

UNIV OF CA SAN FRANCISCO AT MISSION BAY (Continued)

S113177020

Line Number: 9
Method Code: H040
Quantity Tons: 0.05350
Quantity Waste: 107.000000
Quantity Unit: P
Number of Containers: 1
Type of Container: Fiberboard or plastic drums, barrels, kegs
Quantity Type: Pounds
State Code: 141

Year: 2019
EM Manifest ID: 658305
Generator EPA ID: CAR000130948
Shipment Date: 2019-09-11
Manifest Number: 013233833FLE
Line Number: 9
Method Code: H040
Quantity Tons: 0.05350
Quantity Waste: 107.000000
Quantity Unit: P
Number of Containers: 1
Type of Container: Fiberboard or plastic drums, barrels, kegs
Quantity Type: Pounds
State Code: 331

Year: 2019
EM Manifest ID: 658305
Generator EPA ID: CAR000130948
Shipment Date: 2019-09-11
Manifest Number: 013233833FLE
Line Number: 9
Method Code: H040
Quantity Tons: 0.05350
Quantity Waste: 107.000000
Quantity Unit: P
Number of Containers: 1
Type of Container: Fiberboard or plastic drums, barrels, kegs
Quantity Type: Pounds
State Code: 551

Year: 2019
EM Manifest ID: 658304
Shipment Date: 9/11/2019
Receipt Date: 9/25/2019
Manifest Number: 013233832FLE
Generator EPA ID: CAR000130948
Name: UNIV OF CA SAN FRANCISCO AT MISSION BAY
Address: 600 16TH STREET
Address 2: Not reported
City: SAN FRANCISCO
Zip: 94143
Telephone: 800-483-3718
Contact: Marcial Aguinaldo
Contact Telephone: 415-514-4955
Transporter 1 EPA ID: MAD039322250
Transporter 1 Emergency Number: Not reported

Map ID
Direction
Distance
Elevation

MAP FINDINGS

Site

Database(s)

EDR ID Number
EPA ID Number

UNIV OF CA SAN FRANCISCO AT MISSION BAY (Continued)

S113177020

Transporter 2 EPA ID: MOD095038998
Transporter 2 Emergency Number: Not reported
TSDf EPA ID: NED981723513
TSDf Name: Clean Harbors Environmental Services, Inc.
TSDf Address 1: 2247 South Highway 71
TSDf Address 2: Not reported
TSDf City: Kimball
TSDf Zip: 69145
TSDf Telephone: 800-483-3718

Federal:

Year: 2019
EM Manifest ID: 658304
Generator EPA ID: CAR000130948
Shipment Date: 2019-09-11
Manifest Number: 013233832FLE
Line Number: 1
Method Code: H040
Quantity Tons: 0.00441
Quantity Waste: 4.000000
Quantity Unit: L
Number of Containers: 1
Type of Container: Fiberboard or plastic drums, barrels, kegs
Quantity Type: Liters
Federal Code: D001

Year: 2019
EM Manifest ID: 658304
Generator EPA ID: CAR000130948
Shipment Date: 2019-09-11
Manifest Number: 013233832FLE
Line Number: 2
Method Code: H040
Quantity Tons: 0.05850
Quantity Waste: 117.000000
Quantity Unit: P
Number of Containers: 1
Type of Container: Fiberboard or plastic drums, barrels, kegs
Quantity Type: Pounds
Federal Code: D001

Year: 2019
EM Manifest ID: 658304
Generator EPA ID: CAR000130948
Shipment Date: 2019-09-11
Manifest Number: 013233832FLE
Line Number: 2
Method Code: H040
Quantity Tons: 0.05850
Quantity Waste: 117.000000
Quantity Unit: P
Number of Containers: 1
Type of Container: Fiberboard or plastic drums, barrels, kegs
Quantity Type: Pounds
Federal Code: D018

Year: 2019
EM Manifest ID: 658304

Map ID
Direction
Distance
Elevation

MAP FINDINGS

Site

Database(s)

EDR ID Number
EPA ID Number

UNIV OF CA SAN FRANCISCO AT MISSION BAY (Continued)

S113177020

Generator EPA ID: CAR000130948
Shipment Date: 2019-09-11
Manifest Number: 013233832FLE
Line Number: 2
Method Code: H040
Quantity Tons: 0.05850
Quantity Waste: 117.000000
Quantity Unit: P
Number of Containers: 1
Type of Container: Fiberboard or plastic drums, barrels, kegs
Quantity Type: Pounds
Federal Code: F003

Year: 2019
EM Manifest ID: 658304
Generator EPA ID: CAR000130948
Shipment Date: 2019-09-11
Manifest Number: 013233832FLE
Line Number: 2
Method Code: H040
Quantity Tons: 0.05850
Quantity Waste: 117.000000
Quantity Unit: P
Number of Containers: 1
Type of Container: Fiberboard or plastic drums, barrels, kegs
Quantity Type: Pounds
Federal Code: F005

Year: 2019
EM Manifest ID: 658304
Generator EPA ID: CAR000130948
Shipment Date: 2019-09-11
Manifest Number: 013233832FLE
Line Number: 3
Method Code: H040
Quantity Tons: 0.00110
Quantity Waste: 1.000000
Quantity Unit: K
Number of Containers: 1
Type of Container: Fiberboard or plastic drums, barrels, kegs
Quantity Type: Kilograms
Federal Code: D001

Year: 2019
EM Manifest ID: 658304
Generator EPA ID: CAR000130948
Shipment Date: 2019-09-11
Manifest Number: 013233832FLE
Line Number: 4
Method Code: H141
Quantity Tons: 0.00110
Quantity Waste: 1.000000
Quantity Unit: K
Number of Containers: 1
Type of Container: Fiberboard or plastic drums, barrels, kegs
Quantity Type: Kilograms
Federal Code: D001

Map ID
Direction
Distance
Elevation

MAP FINDINGS

Site

Database(s)

EDR ID Number
EPA ID Number

UNIV OF CA SAN FRANCISCO AT MISSION BAY (Continued)

S113177020

Year: 2019
EM Manifest ID: 658304
Generator EPA ID: CAR000130948
Shipment Date: 2019-09-11
Manifest Number: 013233832FLE
Line Number: 5
Method Code: H141
Quantity Tons: 0.27300
Quantity Waste: 546.000000
Quantity Unit: P
Number of Containers: 7
Type of Container: Fiberboard or plastic drums, barrels, kegs
Quantity Type: Pounds
Federal Code: D022

Year: 2019
EM Manifest ID: 658304
Generator EPA ID: CAR000130948
Shipment Date: 2019-09-11
Manifest Number: 013233832FLE
Line Number: 5
Method Code: H141
Quantity Tons: 0.27300
Quantity Waste: 546.000000
Quantity Unit: P
Number of Containers: 7
Type of Container: Fiberboard or plastic drums, barrels, kegs
Quantity Type: Pounds
Federal Code: F002

Year: 2019
EM Manifest ID: 658304
Generator EPA ID: CAR000130948
Shipment Date: 2019-09-11
Manifest Number: 013233832FLE
Line Number: 5
Method Code: H141
Quantity Tons: 0.27300
Quantity Waste: 546.000000
Quantity Unit: P
Number of Containers: 7
Type of Container: Fiberboard or plastic drums, barrels, kegs
Quantity Type: Pounds
Federal Code: F003

Year: 2019
EM Manifest ID: 658304
Generator EPA ID: CAR000130948
Shipment Date: 2019-09-11
Manifest Number: 013233832FLE
Line Number: 5
Method Code: H141
Quantity Tons: 0.27300
Quantity Waste: 546.000000
Quantity Unit: P
Number of Containers: 7
Type of Container: Fiberboard or plastic drums, barrels, kegs

Map ID
Direction
Distance
Elevation

MAP FINDINGS

Site

Database(s)

EDR ID Number
EPA ID Number

UNIV OF CA SAN FRANCISCO AT MISSION BAY (Continued)

S113177020

Quantity Type: Pounds
Federal Code: F005

Year: 2019
EM Manifest ID: 658304
Generator EPA ID: CAR000130948
Shipment Date: 2019-09-11
Manifest Number: 013233832FLE
Line Number: 6
Method Code: H040
Quantity Tons: 0.00050
Quantity Waste: 1.000000
Quantity Unit: P
Number of Containers: 1
Type of Container: Fiberboard or plastic drums, barrels, kegs
Quantity Type: Pounds
Federal Code: D022

Year: 2019
EM Manifest ID: 658304
Generator EPA ID: CAR000130948
Shipment Date: 2019-09-11
Manifest Number: 013233832FLE
Line Number: 7
Method Code: H040
Quantity Tons: 0.22500
Quantity Waste: 450.000000
Quantity Unit: P
Number of Containers: 5
Type of Container: Fiberboard or plastic drums, barrels, kegs
Quantity Type: Pounds
Federal Code: D002

Year: 2019
EM Manifest ID: 658304
Generator EPA ID: CAR000130948
Shipment Date: 2019-09-11
Manifest Number: 013233832FLE
Line Number: 8
Method Code: H040
Quantity Tons: 0.01400
Quantity Waste: 28.000000
Quantity Unit: P
Number of Containers: 1
Type of Container: Fiberboard or plastic drums, barrels, kegs
Quantity Type: Pounds
Federal Code: F003

State:
Year: 2019
EM Manifest ID: 658304
Generator EPA ID: CAR000130948
Shipment Date: 2019-09-11
Manifest Number: 013233832FLE
Line Number: 1
Method Code: H040
Quantity Tons: 0.00441

Map ID
Direction
Distance
Elevation

MAP FINDINGS

Site

Database(s)

EDR ID Number
EPA ID Number

UNIV OF CA SAN FRANCISCO AT MISSION BAY (Continued)

S113177020

Quantity Waste: 4.000000
Quantity Unit: L
Number of Containers: 1
Type of Container: Fiberboard or plastic drums, barrels, kegs
Quantity Type: Liters
State Code: 551

Year: 2019
EM Manifest ID: 658304
Generator EPA ID: CAR000130948
Shipment Date: 2019-09-11
Manifest Number: 013233832FLE
Line Number: 2
Method Code: H040
Quantity Tons: 0.05850
Quantity Waste: 117.000000
Quantity Unit: P
Number of Containers: 1
Type of Container: Fiberboard or plastic drums, barrels, kegs
Quantity Type: Pounds
State Code: 214

Year: 2019
EM Manifest ID: 658304
Generator EPA ID: CAR000130948
Shipment Date: 2019-09-11
Manifest Number: 013233832FLE
Line Number: 3
Method Code: H040
Quantity Tons: 0.00110
Quantity Waste: 1.000000
Quantity Unit: K
Number of Containers: 1
Type of Container: Fiberboard or plastic drums, barrels, kegs
Quantity Type: Kilograms
State Code: 551

Year: 2019
EM Manifest ID: 658304
Generator EPA ID: CAR000130948
Shipment Date: 2019-09-11
Manifest Number: 013233832FLE
Line Number: 4
Method Code: H141
Quantity Tons: 0.00110
Quantity Waste: 1.000000
Quantity Unit: K
Number of Containers: 1
Type of Container: Fiberboard or plastic drums, barrels, kegs
Quantity Type: Kilograms
State Code: 551

Year: 2019
EM Manifest ID: 658304
Generator EPA ID: CAR000130948
Shipment Date: 2019-09-11
Manifest Number: 013233832FLE

Map ID
Direction
Distance
Elevation

MAP FINDINGS

Site

Database(s)

EDR ID Number
EPA ID Number

UNIV OF CA SAN FRANCISCO AT MISSION BAY (Continued)

S113177020

Line Number: 5
Method Code: H141
Quantity Tons: 0.27300
Quantity Waste: 546.000000
Quantity Unit: P
Number of Containers: 7
Type of Container: Fiberboard or plastic drums, barrels, kegs
Quantity Type: Pounds
State Code: 352

Year: 2019
EM Manifest ID: 658304
Generator EPA ID: CAR000130948
Shipment Date: 2019-09-11
Manifest Number: 013233832FLE
Line Number: 5
Method Code: H141
Quantity Tons: 0.27300
Quantity Waste: 546.000000
Quantity Unit: P
Number of Containers: 7
Type of Container: Fiberboard or plastic drums, barrels, kegs
Quantity Type: Pounds
State Code: 551

Year: 2019
EM Manifest ID: 658304
Generator EPA ID: CAR000130948
Shipment Date: 2019-09-11
Manifest Number: 013233832FLE
Line Number: 6
Method Code: H040
Quantity Tons: 0.00050
Quantity Waste: 1.000000
Quantity Unit: P
Number of Containers: 1
Type of Container: Fiberboard or plastic drums, barrels, kegs
Quantity Type: Pounds
State Code: 551

Year: 2019
EM Manifest ID: 658304
Generator EPA ID: CAR000130948
Shipment Date: 2019-09-11
Manifest Number: 013233832FLE
Line Number: 7
Method Code: H040
Quantity Tons: 0.22500
Quantity Waste: 450.000000
Quantity Unit: P
Number of Containers: 5
Type of Container: Fiberboard or plastic drums, barrels, kegs
Quantity Type: Pounds
State Code: 551

Year: 2019
EM Manifest ID: 658304

Map ID
Direction
Distance
Elevation

MAP FINDINGS

Site

Database(s)

EDR ID Number
EPA ID Number

UNIV OF CA SAN FRANCISCO AT MISSION BAY (Continued)

S113177020

Generator EPA ID: CAR000130948
Shipment Date: 2019-09-11
Manifest Number: 013233832FLE
Line Number: 8
Method Code: H040
Quantity Tons: 0.01400
Quantity Waste: 28.000000
Quantity Unit: P
Number of Containers: 1
Type of Container: Fiberboard or plastic drums, barrels, kegs
Quantity Type: Pounds
State Code: 352

Year: 2019
EM Manifest ID: 658304
Generator EPA ID: CAR000130948
Shipment Date: 2019-09-11
Manifest Number: 013233832FLE
Line Number: 9
Method Code: H040
Quantity Tons: 0.00850
Quantity Waste: 17.000000
Quantity Unit: P
Number of Containers: 1
Type of Container: Fiberboard or plastic drums, barrels, kegs
Quantity Type: Pounds
State Code: 551

Year: 2019
EM Manifest ID: 658304
Generator EPA ID: CAR000130948
Shipment Date: 2019-09-11
Manifest Number: 013233832FLE
Line Number: 10
Method Code: H040
Quantity Tons: 0.04600
Quantity Waste: 92.000000
Quantity Unit: P
Number of Containers: 1
Type of Container: Fiberboard or plastic drums, barrels, kegs
Quantity Type: Pounds
State Code: 141

Year: 2019
EM Manifest ID: 658304
Generator EPA ID: CAR000130948
Shipment Date: 2019-09-11
Manifest Number: 013233832FLE
Line Number: 10
Method Code: H040
Quantity Tons: 0.04600
Quantity Waste: 92.000000
Quantity Unit: P
Number of Containers: 1
Type of Container: Fiberboard or plastic drums, barrels, kegs
Quantity Type: Pounds
State Code: 331

Map ID
Direction
Distance
Elevation

MAP FINDINGS

Site

Database(s)

EDR ID Number
EPA ID Number

UNIV OF CA SAN FRANCISCO AT MISSION BAY (Continued)

S113177020

Year: 2019
EM Manifest ID: 658304
Generator EPA ID: CAR000130948
Shipment Date: 2019-09-11
Manifest Number: 013233832FLE
Line Number: 10
Method Code: H040
Quantity Tons: 0.04600
Quantity Waste: 92.000000
Quantity Unit: P
Number of Containers: 1
Type of Container: Fiberboard or plastic drums, barrels, kegs
Quantity Type: Pounds
State Code: 551

Year: 2019
EM Manifest ID: 623820
Shipment Date: 8/27/2019
Receipt Date: 9/2/2019
Manifest Number: 013233792FLE
Generator EPA ID: CAR000130948
Name: UNIV OF CA SAN FRANCISCO AT MISSION BAY
Address: 600 16TH STREET
Address 2: Not reported
City: SAN FRANCISCO
Zip: 94143
Telephone: 800-483-3718
Contact: Marcial Aguinaldo
Contact Telephone: 415-514-4955
Transporter 1 EPA ID: MAD039322250
Transporter 1 Emergency Number: Not reported
Transporter 2 EPA ID: MOD095038998
Transporter 2 Emergency Number: Not reported
TSDf EPA ID: UTD981552177
TSDf Name: Clean Harbors Aragonite LLC
TSDf Address 1: PO Box 1339
TSDf Address 2: Not reported
TSDf City: Grantsville
TSDf Zip: 84029
TSDf Telephone: 800-483-3718

Federal:
Year: 2019
EM Manifest ID: 623820
Generator EPA ID: CAR000130948
Shipment Date: 2019-08-27
Manifest Number: 013233792FLE
Line Number: 1
Method Code: H040
Quantity Tons: 0.00300
Quantity Waste: 6.000000
Quantity Unit: P
Number of Containers: 1
Type of Container: Fiberboard or plastic drums, barrels, kegs
Quantity Type: Pounds
Federal Code: D001

Map ID
Direction
Distance
Elevation

MAP FINDINGS

Site

Database(s)

EDR ID Number
EPA ID Number

UNIV OF CA SAN FRANCISCO AT MISSION BAY (Continued)

S113177020

Year: 2019
EM Manifest ID: 623820
Generator EPA ID: CAR000130948
Shipment Date: 2019-08-27
Manifest Number: 013233792FLE
Line Number: 1
Method Code: H040
Quantity Tons: 0.00300
Quantity Waste: 6.000000
Quantity Unit: P
Number of Containers: 1
Type of Container: Fiberboard or plastic drums, barrels, kegs
Quantity Type: Pounds
Federal Code: D002

Year: 2019
EM Manifest ID: 623820
Generator EPA ID: CAR000130948
Shipment Date: 2019-08-27
Manifest Number: 013233792FLE
Line Number: 2
Method Code: H040
Quantity Tons: 0.00350
Quantity Waste: 7.000000
Quantity Unit: P
Number of Containers: 1
Type of Container: Fiberboard or plastic drums, barrels, kegs
Quantity Type: Pounds
Federal Code: D001

Year: 2019
EM Manifest ID: 623820
Generator EPA ID: CAR000130948
Shipment Date: 2019-08-27
Manifest Number: 013233792FLE
Line Number: 2
Method Code: H040
Quantity Tons: 0.00350
Quantity Waste: 7.000000
Quantity Unit: P
Number of Containers: 1
Type of Container: Fiberboard or plastic drums, barrels, kegs
Quantity Type: Pounds
Federal Code: D002

Year: 2019
EM Manifest ID: 623820
Generator EPA ID: CAR000130948
Shipment Date: 2019-08-27
Manifest Number: 013233792FLE
Line Number: 3
Method Code: H040
Quantity Tons: 0.01150
Quantity Waste: 23.000000
Quantity Unit: P
Number of Containers: 1
Type of Container: Fiberboard or plastic drums, barrels, kegs

Map ID
Direction
Distance
Elevation

MAP FINDINGS

Site

Database(s)

EDR ID Number
EPA ID Number

UNIV OF CA SAN FRANCISCO AT MISSION BAY (Continued)

S113177020

Quantity Type:	Pounds
Federal Code:	D001
Year:	2019
EM Manifest ID:	623820
Generator EPA ID:	CAR000130948
Shipment Date:	2019-08-27
Manifest Number:	013233792FLE
Line Number:	3
Method Code:	H040
Quantity Tons:	0.01150
Quantity Waste:	23.000000
Quantity Unit:	P
Number of Containers:	1
Type of Container:	Fiberboard or plastic drums, barrels, kegs
Quantity Type:	Pounds
Federal Code:	D018
Year:	2019
EM Manifest ID:	623820
Generator EPA ID:	CAR000130948
Shipment Date:	2019-08-27
Manifest Number:	013233792FLE
Line Number:	3
Method Code:	H040
Quantity Tons:	0.01150
Quantity Waste:	23.000000
Quantity Unit:	P
Number of Containers:	1
Type of Container:	Fiberboard or plastic drums, barrels, kegs
Quantity Type:	Pounds
Federal Code:	F003
Year:	2019
EM Manifest ID:	623820
Generator EPA ID:	CAR000130948
Shipment Date:	2019-08-27
Manifest Number:	013233792FLE
Line Number:	3
Method Code:	H040
Quantity Tons:	0.01150
Quantity Waste:	23.000000
Quantity Unit:	P
Number of Containers:	1
Type of Container:	Fiberboard or plastic drums, barrels, kegs
Quantity Type:	Pounds
Federal Code:	F005
Year:	2019
EM Manifest ID:	623820
Generator EPA ID:	CAR000130948
Shipment Date:	2019-08-27
Manifest Number:	013233792FLE
Line Number:	4
Method Code:	H040
Quantity Tons:	0.10900
Quantity Waste:	218.000000

Map ID
Direction
Distance
Elevation

MAP FINDINGS

Site

Database(s)

EDR ID Number
EPA ID Number

UNIV OF CA SAN FRANCISCO AT MISSION BAY (Continued)

S113177020

Quantity Unit: P
Number of Containers: 2
Type of Container: Fiberboard or plastic drums, barrels, kegs
Quantity Type: Pounds
Federal Code: D001

Year: 2019
EM Manifest ID: 623820
Generator EPA ID: CAR000130948
Shipment Date: 2019-08-27
Manifest Number: 013233792FLE
Line Number: 4
Method Code: H040
Quantity Tons: 0.10900
Quantity Waste: 218.000000
Quantity Unit: P
Number of Containers: 2
Type of Container: Fiberboard or plastic drums, barrels, kegs
Quantity Type: Pounds
Federal Code: D018

Year: 2019
EM Manifest ID: 623820
Generator EPA ID: CAR000130948
Shipment Date: 2019-08-27
Manifest Number: 013233792FLE
Line Number: 4
Method Code: H040
Quantity Tons: 0.10900
Quantity Waste: 218.000000
Quantity Unit: P
Number of Containers: 2
Type of Container: Fiberboard or plastic drums, barrels, kegs
Quantity Type: Pounds
Federal Code: F003

Year: 2019
EM Manifest ID: 623820
Generator EPA ID: CAR000130948
Shipment Date: 2019-08-27
Manifest Number: 013233792FLE
Line Number: 4
Method Code: H040
Quantity Tons: 0.10900
Quantity Waste: 218.000000
Quantity Unit: P
Number of Containers: 2
Type of Container: Fiberboard or plastic drums, barrels, kegs
Quantity Type: Pounds
Federal Code: F005

Year: 2019
EM Manifest ID: 623820
Generator EPA ID: CAR000130948
Shipment Date: 2019-08-27
Manifest Number: 013233792FLE
Line Number: 5

Map ID
Direction
Distance
Elevation

MAP FINDINGS

Site

Database(s)

EDR ID Number
EPA ID Number

UNIV OF CA SAN FRANCISCO AT MISSION BAY (Continued)

S113177020

Method Code: H040
Quantity Tons: 0.00450
Quantity Waste: 9.000000
Quantity Unit: P
Number of Containers: 1
Type of Container: Fiberboard or plastic drums, barrels, kegs
Quantity Type: Pounds
Federal Code: D001

Year: 2019
EM Manifest ID: 623820
Generator EPA ID: CAR000130948
Shipment Date: 2019-08-27
Manifest Number: 013233792FLE
Line Number: 5
Method Code: H040
Quantity Tons: 0.00450
Quantity Waste: 9.000000
Quantity Unit: P
Number of Containers: 1
Type of Container: Fiberboard or plastic drums, barrels, kegs
Quantity Type: Pounds
Federal Code: D002

Year: 2019
EM Manifest ID: 623820
Generator EPA ID: CAR000130948
Shipment Date: 2019-08-27
Manifest Number: 013233792FLE
Line Number: 6
Method Code: H040
Quantity Tons: 0.00400
Quantity Waste: 8.000000
Quantity Unit: P
Number of Containers: 1
Type of Container: Fiberboard or plastic drums, barrels, kegs
Quantity Type: Pounds
Federal Code: D022

Year: 2019
EM Manifest ID: 623820
Generator EPA ID: CAR000130948
Shipment Date: 2019-08-27
Manifest Number: 013233792FLE
Line Number: 7
Method Code: H040
Quantity Tons: 0.15250
Quantity Waste: 305.000000
Quantity Unit: P
Number of Containers: 3
Type of Container: Fiberboard or plastic drums, barrels, kegs
Quantity Type: Pounds
Federal Code: D022

Year: 2019
EM Manifest ID: 623820
Generator EPA ID: CAR000130948

Map ID
Direction
Distance
Elevation

MAP FINDINGS

Site

Database(s)

EDR ID Number
EPA ID Number

UNIV OF CA SAN FRANCISCO AT MISSION BAY (Continued)

S113177020

Shipment Date: 2019-08-27
Manifest Number: 013233792FLE
Line Number: 7
Method Code: H040
Quantity Tons: 0.15250
Quantity Waste: 305.000000
Quantity Unit: P
Number of Containers: 3
Type of Container: Fiberboard or plastic drums, barrels, kegs
Quantity Type: Pounds
Federal Code: F002

Year: 2019
EM Manifest ID: 623820
Generator EPA ID: CAR000130948
Shipment Date: 2019-08-27
Manifest Number: 013233792FLE
Line Number: 7
Method Code: H040
Quantity Tons: 0.15250
Quantity Waste: 305.000000
Quantity Unit: P
Number of Containers: 3
Type of Container: Fiberboard or plastic drums, barrels, kegs
Quantity Type: Pounds
Federal Code: F003

Year: 2019
EM Manifest ID: 623820
Generator EPA ID: CAR000130948
Shipment Date: 2019-08-27
Manifest Number: 013233792FLE
Line Number: 7
Method Code: H040
Quantity Tons: 0.15250
Quantity Waste: 305.000000
Quantity Unit: P
Number of Containers: 3
Type of Container: Fiberboard or plastic drums, barrels, kegs
Quantity Type: Pounds
Federal Code: F005

Year: 2019
EM Manifest ID: 623820
Generator EPA ID: CAR000130948
Shipment Date: 2019-08-27
Manifest Number: 013233792FLE
Line Number: 8
Method Code: H040
Quantity Tons: 0.00350
Quantity Waste: 7.000000
Quantity Unit: P
Number of Containers: 1
Type of Container: Fiberboard or plastic drums, barrels, kegs
Quantity Type: Pounds
Federal Code: D002

Map ID
Direction
Distance
Elevation

MAP FINDINGS

Site

Database(s)

EDR ID Number
EPA ID Number

UNIV OF CA SAN FRANCISCO AT MISSION BAY (Continued)

S113177020

Year: 2019
EM Manifest ID: 623820
Generator EPA ID: CAR000130948
Shipment Date: 2019-08-27
Manifest Number: 013233792FLE
Line Number: 9
Method Code: H040
Quantity Tons: 0.01150
Quantity Waste: 23.000000
Quantity Unit: P
Number of Containers: 1
Type of Container: Fiberboard or plastic drums, barrels, kegs
Quantity Type: Pounds
Federal Code: D002

Year: 2019
EM Manifest ID: 623820
Generator EPA ID: CAR000130948
Shipment Date: 2019-08-27
Manifest Number: 013233792FLE
Line Number: 10
Method Code: H040
Quantity Tons: 0.00450
Quantity Waste: 9.000000
Quantity Unit: P
Number of Containers: 1
Type of Container: Fiberboard or plastic drums, barrels, kegs
Quantity Type: Pounds
Federal Code: D001

Year: 2019
EM Manifest ID: 623820
Generator EPA ID: CAR000130948
Shipment Date: 2019-08-27
Manifest Number: 013233792FLE
Line Number: 10
Method Code: H040
Quantity Tons: 0.00450
Quantity Waste: 9.000000
Quantity Unit: P
Number of Containers: 1
Type of Container: Fiberboard or plastic drums, barrels, kegs
Quantity Type: Pounds
Federal Code: D002

Year: 2019
EM Manifest ID: 623820
Generator EPA ID: CAR000130948
Shipment Date: 2019-08-27
Manifest Number: 013233792FLE
Line Number: 11
Method Code: H040
Quantity Tons: 0.05500
Quantity Waste: 110.000000
Quantity Unit: P
Number of Containers: 1
Type of Container: Fiberboard or plastic drums, barrels, kegs

Map ID
Direction
Distance
Elevation

MAP FINDINGS

Site

Database(s)

EDR ID Number
EPA ID Number

UNIV OF CA SAN FRANCISCO AT MISSION BAY (Continued)

S113177020

Quantity Type: Pounds
Federal Code: F003

State:

Year: 2019
EM Manifest ID: 623820
Generator EPA ID: CAR000130948
Shipment Date: 2019-08-27
Manifest Number: 013233792FLE
Line Number: 1
Method Code: H040
Quantity Tons: 0.00300
Quantity Waste: 6.000000
Quantity Unit: P
Number of Containers: 1
Type of Container: Fiberboard or plastic drums, barrels, kegs
Quantity Type: Pounds
State Code: 551

Year: 2019
EM Manifest ID: 623820
Generator EPA ID: CAR000130948
Shipment Date: 2019-08-27
Manifest Number: 013233792FLE
Line Number: 2
Method Code: H040
Quantity Tons: 0.00350
Quantity Waste: 7.000000
Quantity Unit: P
Number of Containers: 1
Type of Container: Fiberboard or plastic drums, barrels, kegs
Quantity Type: Pounds
State Code: 551

Year: 2019
EM Manifest ID: 623820
Generator EPA ID: CAR000130948
Shipment Date: 2019-08-27
Manifest Number: 013233792FLE
Line Number: 3
Method Code: H040
Quantity Tons: 0.01150
Quantity Waste: 23.000000
Quantity Unit: P
Number of Containers: 1
Type of Container: Fiberboard or plastic drums, barrels, kegs
Quantity Type: Pounds
State Code: 214

Year: 2019
EM Manifest ID: 623820
Generator EPA ID: CAR000130948
Shipment Date: 2019-08-27
Manifest Number: 013233792FLE
Line Number: 4
Method Code: H040
Quantity Tons: 0.10900

Map ID
Direction
Distance
Elevation

MAP FINDINGS

Site

Database(s)

EDR ID Number
EPA ID Number

UNIV OF CA SAN FRANCISCO AT MISSION BAY (Continued)

S113177020

Quantity Waste: 218.000000
Quantity Unit: P
Number of Containers: 2
Type of Container: Fiberboard or plastic drums, barrels, kegs
Quantity Type: Pounds
State Code: 214

Year: 2019
EM Manifest ID: 623820
Generator EPA ID: CAR000130948
Shipment Date: 2019-08-27
Manifest Number: 013233792FLE
Line Number: 5
Method Code: H040
Quantity Tons: 0.00450
Quantity Waste: 9.000000
Quantity Unit: P
Number of Containers: 1
Type of Container: Fiberboard or plastic drums, barrels, kegs
Quantity Type: Pounds
State Code: 551

Year: 2019
EM Manifest ID: 623820
Generator EPA ID: CAR000130948
Shipment Date: 2019-08-27
Manifest Number: 013233792FLE
Line Number: 6
Method Code: H040
Quantity Tons: 0.00400
Quantity Waste: 8.000000
Quantity Unit: P
Number of Containers: 1
Type of Container: Fiberboard or plastic drums, barrels, kegs
Quantity Type: Pounds
State Code: 551

Year: 2019
EM Manifest ID: 623820
Generator EPA ID: CAR000130948
Shipment Date: 2019-08-27
Manifest Number: 013233792FLE
Line Number: 7
Method Code: H040
Quantity Tons: 0.15250
Quantity Waste: 305.000000
Quantity Unit: P
Number of Containers: 3
Type of Container: Fiberboard or plastic drums, barrels, kegs
Quantity Type: Pounds
State Code: 352

Year: 2019
EM Manifest ID: 623820
Generator EPA ID: CAR000130948
Shipment Date: 2019-08-27
Manifest Number: 013233792FLE

Map ID
Direction
Distance
Elevation

MAP FINDINGS

Site

Database(s)

EDR ID Number
EPA ID Number

UNIV OF CA SAN FRANCISCO AT MISSION BAY (Continued)

S113177020

Line Number: 7
Method Code: H040
Quantity Tons: 0.15250
Quantity Waste: 305.000000
Quantity Unit: P
Number of Containers: 3
Type of Container: Fiberboard or plastic drums, barrels, kegs
Quantity Type: Pounds
State Code: 551

Year: 2019
EM Manifest ID: 623820
Generator EPA ID: CAR000130948
Shipment Date: 2019-08-27
Manifest Number: 013233792FLE
Line Number: 8
Method Code: H040
Quantity Tons: 0.00350
Quantity Waste: 7.000000
Quantity Unit: P
Number of Containers: 1
Type of Container: Fiberboard or plastic drums, barrels, kegs
Quantity Type: Pounds
State Code: 551

Year: 2019
EM Manifest ID: 623820
Generator EPA ID: CAR000130948
Shipment Date: 2019-08-27
Manifest Number: 013233792FLE
Line Number: 9
Method Code: H040
Quantity Tons: 0.01150
Quantity Waste: 23.000000
Quantity Unit: P
Number of Containers: 1
Type of Container: Fiberboard or plastic drums, barrels, kegs
Quantity Type: Pounds
State Code: 551

Year: 2019
EM Manifest ID: 623820
Generator EPA ID: CAR000130948
Shipment Date: 2019-08-27
Manifest Number: 013233792FLE
Line Number: 10
Method Code: H040
Quantity Tons: 0.00450
Quantity Waste: 9.000000
Quantity Unit: P
Number of Containers: 1
Type of Container: Fiberboard or plastic drums, barrels, kegs
Quantity Type: Pounds
State Code: 551

Year: 2019
EM Manifest ID: 623820

Map ID
Direction
Distance
Elevation

MAP FINDINGS

Site

Database(s)

EDR ID Number
EPA ID Number

UNIV OF CA SAN FRANCISCO AT MISSION BAY (Continued)

S113177020

Generator EPA ID: CAR000130948
Shipment Date: 2019-08-27
Manifest Number: 013233792FLE
Line Number: 11
Method Code: H040
Quantity Tons: 0.05500
Quantity Waste: 110.000000
Quantity Unit: P
Number of Containers: 1
Type of Container: Fiberboard or plastic drums, barrels, kegs
Quantity Type: Pounds
State Code: 343

Year: 2019
EM Manifest ID: 623820
Generator EPA ID: CAR000130948
Shipment Date: 2019-08-27
Manifest Number: 013233792FLE
Line Number: 12
Method Code: H040
Quantity Tons: 0.02400
Quantity Waste: 48.000000
Quantity Unit: P
Number of Containers: 1
Type of Container: Fiber or plastic boxes, cartons, cases
Quantity Type: Pounds
State Code: 141

Year: 2019
EM Manifest ID: 623820
Generator EPA ID: CAR000130948
Shipment Date: 2019-08-27
Manifest Number: 013233792FLE
Line Number: 12
Method Code: H040
Quantity Tons: 0.02400
Quantity Waste: 48.000000
Quantity Unit: P
Number of Containers: 1
Type of Container: Fiber or plastic boxes, cartons, cases
Quantity Type: Pounds
State Code: 331

Year: 2019
EM Manifest ID: 623820
Generator EPA ID: CAR000130948
Shipment Date: 2019-08-27
Manifest Number: 013233792FLE
Line Number: 12
Method Code: H040
Quantity Tons: 0.02400
Quantity Waste: 48.000000
Quantity Unit: P
Number of Containers: 1
Type of Container: Fiber or plastic boxes, cartons, cases
Quantity Type: Pounds
State Code: 551

Map ID
Direction
Distance
Elevation

MAP FINDINGS

Site

Database(s)

EDR ID Number
EPA ID Number

UNIV OF CA SAN FRANCISCO AT MISSION BAY (Continued)

S113177020

Year: 2019
EM Manifest ID: 623820
Generator EPA ID: CAR000130948
Shipment Date: 2019-08-27
Manifest Number: 013233792FLE
Line Number: 13
Method Code: H040
Quantity Tons: 0.02100
Quantity Waste: 42.000000
Quantity Unit: P
Number of Containers: 1
Type of Container: Fiber or plastic boxes, cartons, cases
Quantity Type: Pounds
State Code: 551

Year: 2019
EM Manifest ID: 623820
Generator EPA ID: CAR000130948
Shipment Date: 2019-08-27
Manifest Number: 013233792FLE
Line Number: 14
Method Code: H040
Quantity Tons: 0.03800
Quantity Waste: 76.000000
Quantity Unit: P
Number of Containers: 1
Type of Container: Fiberboard or plastic drums, barrels, kegs
Quantity Type: Pounds
State Code: 343

Detail Two:

Year: 2018
EM Manifest ID: 011260687FLE20170927_D_1
Shipment Date: 9/27/2017
Receipt Date: 10/20/2017
Manifest Number: 011260687FLE
Generator EPA ID: CAR000130948
Name: UNIV OF CA SAN FRANCISCO AT MISSION BAY
Address: Not reported
Address 2: Not reported
City: Not reported
Zip: Not reported
Telephone: Not reported
Contact: Not reported
Contact Telephone: Not reported
Transporter 1 EPA ID: MAD039322250
Transporter 1 Emergency Number: Not reported
Transporter 2 EPA ID: MOD095038998
Transporter 2 Emergency Number: Not reported
TSDf EPA ID: TXD982290140
TSDf Name: CLEAN HARBORS LAPORTE LLC
TSDf Address 1: Not reported
TSDf Address 2: Not reported
TSDf City: Not reported
TSDf Zip: Not reported
TSDf Telephone: Not reported

Map ID
Direction
Distance
Elevation

MAP FINDINGS

Site

Database(s)

EDR ID Number
EPA ID Number

UNIV OF CA SAN FRANCISCO AT MISSION BAY (Continued)

S113177020

Federal:

Year: 2018
EM Manifest ID: 011260687FLE20170927_D_1
Generator EPA ID: CAR000130948
Shipment Date: 2017-09-27
Manifest Number: 011260687FLE
Line Number: 1
Method Code: H141
Quantity Tons: 0.00050
Quantity Waste: 1.000000
Quantity Unit: P
Number of Containers: 1
Type of Container: NULL
Quantity Type: NULL
Federal Code: D001

State:

Year: 2018
EM Manifest ID: 011260687FLE20170927_D_1
Generator EPA ID: CAR000130948
Shipment Date: 2017-09-27
Manifest Number: 011260687FLE
Line Number: 1
Method Code: H141
Quantity Tons: 0.00050
Quantity Waste: 1.000000
Quantity Unit: P
Number of Containers: 1
Type of Container: NULL
Quantity Type: NULL
State Code: 551

Year: 2018
EM Manifest ID: 170298
Shipment Date: 9/24/2018
Receipt Date: 10/15/2018
Manifest Number: 012555056FLE
Generator EPA ID: CAR000130948
Name: UNIV OF CA SAN FRANCISCO AT MISSION BAY
Address: 600 16TH STREET
Address 2: Not reported
City: SAN FRANCISCO
Zip: 94143
Telephone: 800-483-3718
Contact: Marcial Aguinaldo
Contact Telephone: 415-514-4955
Transporter 1 EPA ID: MAD039322250
Transporter 1 Emergency Number: Not reported
Transporter 2 EPA ID: MOD095038998
Transporter 2 Emergency Number: Not reported
TSDf EPA ID: UTD981552177
TSDf Name: Clean Harbors Aragonite LLC
TSDf Address 1: PO Box 1339
TSDf Address 2: Not reported
TSDf City: Grantsville

Map ID
Direction
Distance
Elevation

MAP FINDINGS

Site

Database(s)

EDR ID Number
EPA ID Number

UNIV OF CA SAN FRANCISCO AT MISSION BAY (Continued)

S113177020

TSDF Zip: 84029
TSDF Telephone: 800-483-3718

Federal:

Year: 2018
EM Manifest ID: 170298
Generator EPA ID: CAR000130948
Shipment Date: 2018-09-24
Manifest Number: 012555056FLE
Line Number: 1
Method Code: H040
Quantity Tons: 0.01550
Quantity Waste: 31.000000
Quantity Unit: P
Number of Containers: 1
Type of Container: Fiberboard or plastic drums, barrels, kegs
Quantity Type: Pounds
Federal Code: D001

Year: 2018
EM Manifest ID: 170298
Generator EPA ID: CAR000130948
Shipment Date: 2018-09-24
Manifest Number: 012555056FLE
Line Number: 2
Method Code: H040
Quantity Tons: 0.11000
Quantity Waste: 220.000000
Quantity Unit: P
Number of Containers: 1
Type of Container: Fiberboard or plastic drums, barrels, kegs
Quantity Type: Pounds
Federal Code: D001

Year: 2018
EM Manifest ID: 170298
Generator EPA ID: CAR000130948
Shipment Date: 2018-09-24
Manifest Number: 012555056FLE
Line Number: 2
Method Code: H040
Quantity Tons: 0.11000
Quantity Waste: 220.000000
Quantity Unit: P
Number of Containers: 1
Type of Container: Fiberboard or plastic drums, barrels, kegs
Quantity Type: Pounds
Federal Code: D018

Year: 2018
EM Manifest ID: 170298
Generator EPA ID: CAR000130948
Shipment Date: 2018-09-24
Manifest Number: 012555056FLE
Line Number: 2
Method Code: H040
Quantity Tons: 0.11000
Quantity Waste: 220.000000

Map ID
Direction
Distance
Elevation

MAP FINDINGS

Site

Database(s)

EDR ID Number
EPA ID Number

UNIV OF CA SAN FRANCISCO AT MISSION BAY (Continued)

S113177020

Quantity Unit: P
Number of Containers: 1
Type of Container: Fiberboard or plastic drums, barrels, kegs
Quantity Type: Pounds
Federal Code: F003

Year: 2018
EM Manifest ID: 170298
Generator EPA ID: CAR000130948
Shipment Date: 2018-09-24
Manifest Number: 012555056FLE
Line Number: 2
Method Code: H040
Quantity Tons: 0.11000
Quantity Waste: 220.000000
Quantity Unit: P
Number of Containers: 1
Type of Container: Fiberboard or plastic drums, barrels, kegs
Quantity Type: Pounds
Federal Code: F005

Year: 2018
EM Manifest ID: 170298
Generator EPA ID: CAR000130948
Shipment Date: 2018-09-24
Manifest Number: 012555056FLE
Line Number: 3
Method Code: H040
Quantity Tons: 0.66000
Quantity Waste: 1320.000000
Quantity Unit: P
Number of Containers: 6
Type of Container: Fiberboard or plastic drums, barrels, kegs
Quantity Type: Pounds
Federal Code: D001

Year: 2018
EM Manifest ID: 170298
Generator EPA ID: CAR000130948
Shipment Date: 2018-09-24
Manifest Number: 012555056FLE
Line Number: 3
Method Code: H040
Quantity Tons: 0.66000
Quantity Waste: 1320.000000
Quantity Unit: P
Number of Containers: 6
Type of Container: Fiberboard or plastic drums, barrels, kegs
Quantity Type: Pounds
Federal Code: D011

Year: 2018
EM Manifest ID: 170298
Generator EPA ID: CAR000130948
Shipment Date: 2018-09-24
Manifest Number: 012555056FLE
Line Number: 3

Map ID
Direction
Distance
Elevation

MAP FINDINGS

Site

Database(s)

EDR ID Number
EPA ID Number

UNIV OF CA SAN FRANCISCO AT MISSION BAY (Continued)

S113177020

Method Code: H040
Quantity Tons: 0.66000
Quantity Waste: 1320.000000
Quantity Unit: P
Number of Containers: 6
Type of Container: Fiberboard or plastic drums, barrels, kegs
Quantity Type: Pounds
Federal Code: D022

Year: 2018
EM Manifest ID: 170298
Generator EPA ID: CAR000130948
Shipment Date: 2018-09-24
Manifest Number: 012555056FLE
Line Number: 3
Method Code: H040
Quantity Tons: 0.66000
Quantity Waste: 1320.000000
Quantity Unit: P
Number of Containers: 6
Type of Container: Fiberboard or plastic drums, barrels, kegs
Quantity Type: Pounds
Federal Code: D038

Year: 2018
EM Manifest ID: 170298
Generator EPA ID: CAR000130948
Shipment Date: 2018-09-24
Manifest Number: 012555056FLE
Line Number: 3
Method Code: H040
Quantity Tons: 0.66000
Quantity Waste: 1320.000000
Quantity Unit: P
Number of Containers: 6
Type of Container: Fiberboard or plastic drums, barrels, kegs
Quantity Type: Pounds
Federal Code: F002

Year: 2018
EM Manifest ID: 170298
Generator EPA ID: CAR000130948
Shipment Date: 2018-09-24
Manifest Number: 012555056FLE
Line Number: 3
Method Code: H040
Quantity Tons: 0.66000
Quantity Waste: 1320.000000
Quantity Unit: P
Number of Containers: 6
Type of Container: Fiberboard or plastic drums, barrels, kegs
Quantity Type: Pounds
Federal Code: F003

Year: 2018
EM Manifest ID: 170298
Generator EPA ID: CAR000130948

Map ID
Direction
Distance
Elevation

MAP FINDINGS

Site

Database(s)

EDR ID Number
EPA ID Number

UNIV OF CA SAN FRANCISCO AT MISSION BAY (Continued)

S113177020

Shipment Date: 2018-09-24
Manifest Number: 012555056FLE
Line Number: 3
Method Code: H040
Quantity Tons: 0.66000
Quantity Waste: 1320.000000
Quantity Unit: P
Number of Containers: 6
Type of Container: Fiberboard or plastic drums, barrels, kegs
Quantity Type: Pounds
Federal Code: F005

Year: 2018
EM Manifest ID: 170298
Generator EPA ID: CAR000130948
Shipment Date: 2018-09-24
Manifest Number: 012555056FLE
Line Number: 4
Method Code: H040
Quantity Tons: 0.00250
Quantity Waste: 5.000000
Quantity Unit: P
Number of Containers: 1
Type of Container: Fiber or plastic boxes, cartons, cases
Quantity Type: Pounds
Federal Code: D001

Year: 2018
EM Manifest ID: 170298
Generator EPA ID: CAR000130948
Shipment Date: 2018-09-24
Manifest Number: 012555056FLE
Line Number: 4
Method Code: H040
Quantity Tons: 0.00250
Quantity Waste: 5.000000
Quantity Unit: P
Number of Containers: 1
Type of Container: Fiber or plastic boxes, cartons, cases
Quantity Type: Pounds
Federal Code: D002

Year: 2018
EM Manifest ID: 170298
Generator EPA ID: CAR000130948
Shipment Date: 2018-09-24
Manifest Number: 012555056FLE
Line Number: 5
Method Code: H040
Quantity Tons: 0.02700
Quantity Waste: 54.000000
Quantity Unit: P
Number of Containers: 1
Type of Container: Fiberboard or plastic drums, barrels, kegs
Quantity Type: Pounds
Federal Code: U188

Map ID
Direction
Distance
Elevation

MAP FINDINGS

Site

Database(s)

EDR ID Number
EPA ID Number

UNIV OF CA SAN FRANCISCO AT MISSION BAY (Continued)

S113177020

Year: 2018
EM Manifest ID: 170298
Generator EPA ID: CAR000130948
Shipment Date: 2018-09-24
Manifest Number: 012555056FLE
Line Number: 6
Method Code: H040
Quantity Tons: 0.09750
Quantity Waste: 195.000000
Quantity Unit: P
Number of Containers: 4
Type of Container: Fiberboard or plastic drums, barrels, kegs
Quantity Type: Pounds
Federal Code: D022

Year: 2018
EM Manifest ID: 170298
Generator EPA ID: CAR000130948
Shipment Date: 2018-09-24
Manifest Number: 012555056FLE
Line Number: 6
Method Code: H040
Quantity Tons: 0.09750
Quantity Waste: 195.000000
Quantity Unit: P
Number of Containers: 4
Type of Container: Fiberboard or plastic drums, barrels, kegs
Quantity Type: Pounds
Federal Code: F002

Year: 2018
EM Manifest ID: 170298
Generator EPA ID: CAR000130948
Shipment Date: 2018-09-24
Manifest Number: 012555056FLE
Line Number: 6
Method Code: H040
Quantity Tons: 0.09750
Quantity Waste: 195.000000
Quantity Unit: P
Number of Containers: 4
Type of Container: Fiberboard or plastic drums, barrels, kegs
Quantity Type: Pounds
Federal Code: F003

Year: 2018
EM Manifest ID: 170298
Generator EPA ID: CAR000130948
Shipment Date: 2018-09-24
Manifest Number: 012555056FLE
Line Number: 6
Method Code: H040
Quantity Tons: 0.09750
Quantity Waste: 195.000000
Quantity Unit: P
Number of Containers: 4
Type of Container: Fiberboard or plastic drums, barrels, kegs

Map ID
Direction
Distance
Elevation

MAP FINDINGS

Site

Database(s)

EDR ID Number
EPA ID Number

UNIV OF CA SAN FRANCISCO AT MISSION BAY (Continued)

S113177020

Quantity Type: Pounds
Federal Code: F005

Year: 2018
EM Manifest ID: 170298
Generator EPA ID: CAR000130948
Shipment Date: 2018-09-24
Manifest Number: 012555056FLE
Line Number: 7
Method Code: H040
Quantity Tons: 0.00200
Quantity Waste: 4.000000
Quantity Unit: P
Number of Containers: 1
Type of Container: Fiberboard or plastic drums, barrels, kegs
Quantity Type: Pounds
Federal Code: D002

Year: 2018
EM Manifest ID: 170298
Generator EPA ID: CAR000130948
Shipment Date: 2018-09-24
Manifest Number: 012555056FLE
Line Number: 8
Method Code: H040
Quantity Tons: 0.22000
Quantity Waste: 440.000000
Quantity Unit: P
Number of Containers: 2
Type of Container: Fiberboard or plastic drums, barrels, kegs
Quantity Type: Pounds
Federal Code: F003

Year: 2018
EM Manifest ID: 170298
Generator EPA ID: CAR000130948
Shipment Date: 2018-09-24
Manifest Number: 012555056FLE
Line Number: 9
Method Code: H040
Quantity Tons: 0.03500
Quantity Waste: 70.000000
Quantity Unit: P
Number of Containers: 1
Type of Container: Fiberboard or plastic drums, barrels, kegs
Quantity Type: Pounds
Federal Code: F003

State:
Year: 2018
EM Manifest ID: 170298
Generator EPA ID: CAR000130948
Shipment Date: 2018-09-24
Manifest Number: 012555056FLE
Line Number: 1
Method Code: H040
Quantity Tons: 0.01550

Map ID
Direction
Distance
Elevation

MAP FINDINGS

Site

Database(s)

EDR ID Number
EPA ID Number

UNIV OF CA SAN FRANCISCO AT MISSION BAY (Continued)

S113177020

Quantity Waste: 31.000000
Quantity Unit: P
Number of Containers: 1
Type of Container: Fiberboard or plastic drums, barrels, kegs
Quantity Type: Pounds
State Code: 551

Year: 2018
EM Manifest ID: 170298
Generator EPA ID: CAR000130948
Shipment Date: 2018-09-24
Manifest Number: 012555056FLE
Line Number: 2
Method Code: H040
Quantity Tons: 0.11000
Quantity Waste: 220.000000
Quantity Unit: P
Number of Containers: 1
Type of Container: Fiberboard or plastic drums, barrels, kegs
Quantity Type: Pounds
State Code: 214

Year: 2018
EM Manifest ID: 170298
Generator EPA ID: CAR000130948
Shipment Date: 2018-09-24
Manifest Number: 012555056FLE
Line Number: 3
Method Code: H040
Quantity Tons: 0.66000
Quantity Waste: 1320.000000
Quantity Unit: P
Number of Containers: 6
Type of Container: Fiberboard or plastic drums, barrels, kegs
Quantity Type: Pounds
State Code: 741

Year: 2018
EM Manifest ID: 170298
Generator EPA ID: CAR000130948
Shipment Date: 2018-09-24
Manifest Number: 012555056FLE
Line Number: 4
Method Code: H040
Quantity Tons: 0.00250
Quantity Waste: 5.000000
Quantity Unit: P
Number of Containers: 1
Type of Container: Fiber or plastic boxes, cartons, cases
Quantity Type: Pounds
State Code: 551

Year: 2018
EM Manifest ID: 170298
Generator EPA ID: CAR000130948
Shipment Date: 2018-09-24
Manifest Number: 012555056FLE

Map ID
Direction
Distance
Elevation

MAP FINDINGS

Site

Database(s)

EDR ID Number
EPA ID Number

UNIV OF CA SAN FRANCISCO AT MISSION BAY (Continued)

S113177020

Line Number: 5
Method Code: H040
Quantity Tons: 0.02700
Quantity Waste: 54.000000
Quantity Unit: P
Number of Containers: 1
Type of Container: Fiberboard or plastic drums, barrels, kegs
Quantity Type: Pounds
State Code: 551

Year: 2018
EM Manifest ID: 170298
Generator EPA ID: CAR000130948
Shipment Date: 2018-09-24
Manifest Number: 012555056FLE
Line Number: 6
Method Code: H040
Quantity Tons: 0.09750
Quantity Waste: 195.000000
Quantity Unit: P
Number of Containers: 4
Type of Container: Fiberboard or plastic drums, barrels, kegs
Quantity Type: Pounds
State Code: 352

Year: 2018
EM Manifest ID: 170298
Generator EPA ID: CAR000130948
Shipment Date: 2018-09-24
Manifest Number: 012555056FLE
Line Number: 6
Method Code: H040
Quantity Tons: 0.09750
Quantity Waste: 195.000000
Quantity Unit: P
Number of Containers: 4
Type of Container: Fiberboard or plastic drums, barrels, kegs
Quantity Type: Pounds
State Code: 551

Year: 2018
EM Manifest ID: 170298
Generator EPA ID: CAR000130948
Shipment Date: 2018-09-24
Manifest Number: 012555056FLE
Line Number: 7
Method Code: H040
Quantity Tons: 0.00200
Quantity Waste: 4.000000
Quantity Unit: P
Number of Containers: 1
Type of Container: Fiberboard or plastic drums, barrels, kegs
Quantity Type: Pounds
State Code: 551

Year: 2018
EM Manifest ID: 170298

Map ID
Direction
Distance
Elevation

MAP FINDINGS

Site

Database(s)

EDR ID Number
EPA ID Number

UNIV OF CA SAN FRANCISCO AT MISSION BAY (Continued)

S113177020

Generator EPA ID: CAR000130948
Shipment Date: 2018-09-24
Manifest Number: 012555056FLE
Line Number: 8
Method Code: H040
Quantity Tons: 0.22000
Quantity Waste: 440.000000
Quantity Unit: P
Number of Containers: 2
Type of Container: Fiberboard or plastic drums, barrels, kegs
Quantity Type: Pounds
State Code: 343

Year: 2018
EM Manifest ID: 170298
Generator EPA ID: CAR000130948
Shipment Date: 2018-09-24
Manifest Number: 012555056FLE
Line Number: 9
Method Code: H040
Quantity Tons: 0.03500
Quantity Waste: 70.000000
Quantity Unit: P
Number of Containers: 1
Type of Container: Fiberboard or plastic drums, barrels, kegs
Quantity Type: Pounds
State Code: 352

Year: 2018
EM Manifest ID: 170298
Generator EPA ID: CAR000130948
Shipment Date: 2018-09-24
Manifest Number: 012555056FLE
Line Number: 10
Method Code: H040
Quantity Tons: 0.08900
Quantity Waste: 178.000000
Quantity Unit: P
Number of Containers: 1
Type of Container: Fiberboard or plastic drums, barrels, kegs
Quantity Type: Pounds
State Code: 343

Year: 2018
EM Manifest ID: 144480
Shipment Date: 9/19/2018
Receipt Date: 9/24/2018
Manifest Number: 012654643FLE
Generator EPA ID: CAR000130948
Name: UNIV OF CA SAN FRANCISCO AT MISSION BAY
Address: 600 16TH STREET
Address 2: Not reported
City: SAN FRANCISCO
Zip: 94143
Telephone: 800-483-3718
Contact: Marcial Aguinaldo

Map ID
Direction
Distance
Elevation

MAP FINDINGS

Site

Database(s)

EDR ID Number
EPA ID Number

UNIV OF CA SAN FRANCISCO AT MISSION BAY (Continued)

S113177020

Contact Telephone: 415-514-4955
Transporter 1 EPA ID: MAD039322250
Transporter 1 Emergency Number: Not reported
Transporter 2 EPA ID: MAD039322250
Transporter 2 Emergency Number: Not reported
TSDf EPA ID: CAD059494310
TSDf Name: Clean Harbors San Jose LLC
TSDf Address 1: 1021 Berryessa Road
TSDf Address 2: Not reported
TSDf City: San Jose
TSDf Zip: 95133
TSDf Telephone: 800-483-3718

Federal:

Year: 2018
EM Manifest ID: 144480
Generator EPA ID: CAR000130948
Shipment Date: 2018-09-19
Manifest Number: 012654643FLE
Line Number: 1
Method Code: H141
Quantity Tons: 0.04050
Quantity Waste: 81.000000
Quantity Unit: P
Number of Containers: 1
Type of Container: Fiberboard or plastic drums, barrels, kegs
Quantity Type: Pounds
Federal Code: D002

Year: 2018
EM Manifest ID: 144480
Generator EPA ID: CAR000130948
Shipment Date: 2018-09-19
Manifest Number: 012654643FLE
Line Number: 1
Method Code: H141
Quantity Tons: 0.04050
Quantity Waste: 81.000000
Quantity Unit: P
Number of Containers: 1
Type of Container: Fiberboard or plastic drums, barrels, kegs
Quantity Type: Pounds
Federal Code: D011

Year: 2018
EM Manifest ID: 144480
Generator EPA ID: CAR000130948
Shipment Date: 2018-09-19
Manifest Number: 012654643FLE
Line Number: 2
Method Code: H141
Quantity Tons: 0.00600
Quantity Waste: 12.000000
Quantity Unit: P
Number of Containers: 1
Type of Container: Fiberboard or plastic drums, barrels, kegs
Quantity Type: Pounds
Federal Code: D002

Map ID
Direction
Distance
Elevation

MAP FINDINGS

Site

Database(s)

EDR ID Number
EPA ID Number

UNIV OF CA SAN FRANCISCO AT MISSION BAY (Continued)

S113177020

Year: 2018
EM Manifest ID: 144480
Generator EPA ID: CAR000130948
Shipment Date: 2018-09-19
Manifest Number: 012654643FLE
Line Number: 2
Method Code: H141
Quantity Tons: 0.00600
Quantity Waste: 12.000000
Quantity Unit: P
Number of Containers: 1
Type of Container: Fiberboard or plastic drums, barrels, kegs
Quantity Type: Pounds
Federal Code: D005

Year: 2018
EM Manifest ID: 144480
Generator EPA ID: CAR000130948
Shipment Date: 2018-09-19
Manifest Number: 012654643FLE
Line Number: 3
Method Code: H141
Quantity Tons: 0.00450
Quantity Waste: 9.000000
Quantity Unit: P
Number of Containers: 1
Type of Container: Fiberboard or plastic drums, barrels, kegs
Quantity Type: Pounds
Federal Code: D002

Year: 2018
EM Manifest ID: 144480
Generator EPA ID: CAR000130948
Shipment Date: 2018-09-19
Manifest Number: 012654643FLE
Line Number: 4
Method Code: H141
Quantity Tons: 0.00650
Quantity Waste: 13.000000
Quantity Unit: P
Number of Containers: 1
Type of Container: Fiberboard or plastic drums, barrels, kegs
Quantity Type: Pounds
Federal Code: D001

Year: 2018
EM Manifest ID: 144480
Generator EPA ID: CAR000130948
Shipment Date: 2018-09-19
Manifest Number: 012654643FLE
Line Number: 4
Method Code: H141
Quantity Tons: 0.00650
Quantity Waste: 13.000000
Quantity Unit: P
Number of Containers: 1
Type of Container: Fiberboard or plastic drums, barrels, kegs

Map ID
Direction
Distance
Elevation

MAP FINDINGS

Site

Database(s)

EDR ID Number
EPA ID Number

UNIV OF CA SAN FRANCISCO AT MISSION BAY (Continued)

S113177020

Quantity Type:	Pounds
Federal Code:	D002
State:	
Year:	2018
EM Manifest ID:	144480
Generator EPA ID:	CAR000130948
Shipment Date:	2018-09-19
Manifest Number:	012654643FLE
Line Number:	1
Method Code:	H141
Quantity Tons:	0.04050
Quantity Waste:	81.000000
Quantity Unit:	P
Number of Containers:	1
Type of Container:	Fiberboard or plastic drums, barrels, kegs
Quantity Type:	Pounds
State Code:	551
Year:	
Year:	2018
EM Manifest ID:	144480
Generator EPA ID:	CAR000130948
Shipment Date:	2018-09-19
Manifest Number:	012654643FLE
Line Number:	2
Method Code:	H141
Quantity Tons:	0.00600
Quantity Waste:	12.000000
Quantity Unit:	P
Number of Containers:	1
Type of Container:	Fiberboard or plastic drums, barrels, kegs
Quantity Type:	Pounds
State Code:	551
Year:	
Year:	2018
EM Manifest ID:	144480
Generator EPA ID:	CAR000130948
Shipment Date:	2018-09-19
Manifest Number:	012654643FLE
Line Number:	3
Method Code:	H141
Quantity Tons:	0.00450
Quantity Waste:	9.000000
Quantity Unit:	P
Number of Containers:	1
Type of Container:	Fiberboard or plastic drums, barrels, kegs
Quantity Type:	Pounds
State Code:	551
Year:	
Year:	2018
EM Manifest ID:	144480
Generator EPA ID:	CAR000130948
Shipment Date:	2018-09-19
Manifest Number:	012654643FLE
Line Number:	4
Method Code:	H141
Quantity Tons:	0.00650

Map ID
Direction
Distance
Elevation

MAP FINDINGS

Site

Database(s)

EDR ID Number
EPA ID Number

UNIV OF CA SAN FRANCISCO AT MISSION BAY (Continued)

S113177020

Quantity Waste: 13.000000
Quantity Unit: P
Number of Containers: 1
Type of Container: Fiberboard or plastic drums, barrels, kegs
Quantity Type: Pounds
State Code: 551

Year: 2018
EM Manifest ID: 144480
Generator EPA ID: CAR000130948
Shipment Date: 2018-09-19
Manifest Number: 012654643FLE
Line Number: 5
Method Code: H141
Quantity Tons: 0.17350
Quantity Waste: 347.000000
Quantity Unit: P
Number of Containers: 3
Type of Container: Fiberboard or plastic drums, barrels, kegs
Quantity Type: Pounds
State Code: 551

Year: 2018
EM Manifest ID: 153840
Shipment Date: 9/11/2018
Receipt Date: 9/24/2018
Manifest Number: 012238856FLE
Generator EPA ID: CAR000130948
Name: UNIV OF CA SAN FRANCISCO AT MISSION BAY
Address: 600 16TH STREET
Address 2: Not reported
City: SAN FRANCISCO
Zip: 94143
Telephone: 800-483-3718
Contact: Marcial Aguinaldo
Contact Telephone: 415-514-4955
Transporter 1 EPA ID: MAD039322250
Transporter 1 Emergency Number: Not reported
Transporter 2 EPA ID: MOD095038998
Transporter 2 Emergency Number: Not reported
TSDf EPA ID: UTD981552177
TSDf Name: Clean Harbors Aragonite LLC
TSDf Address 1: PO Box 1339
TSDf Address 2: Not reported
TSDf City: Grantsville
TSDf Zip: 84029
TSDf Telephone: 800-483-3718

Federal:
Year: 2018
EM Manifest ID: 153840
Generator EPA ID: CAR000130948
Shipment Date: 2018-09-11
Manifest Number: 012238856FLE
Line Number: 1
Method Code: H141
Quantity Tons: 0.00350

Map ID
Direction
Distance
Elevation

MAP FINDINGS

Site

Database(s)

EDR ID Number
EPA ID Number

UNIV OF CA SAN FRANCISCO AT MISSION BAY (Continued)

S113177020

Quantity Waste: 7.000000
Quantity Unit: P
Number of Containers: 1
Type of Container: Fiberboard or plastic drums, barrels, kegs
Quantity Type: Pounds
Federal Code: D001

Year: 2018
EM Manifest ID: 153840
Generator EPA ID: CAR000130948
Shipment Date: 2018-09-11
Manifest Number: 012238856FLE
Line Number: 2
Method Code: H040
Quantity Tons: 0.01600
Quantity Waste: 32.000000
Quantity Unit: P
Number of Containers: 1
Type of Container: Fiberboard or plastic drums, barrels, kegs
Quantity Type: Pounds
Federal Code: D001

Year: 2018
EM Manifest ID: 153840
Generator EPA ID: CAR000130948
Shipment Date: 2018-09-11
Manifest Number: 012238856FLE
Line Number: 3
Method Code: H040
Quantity Tons: 0.40700
Quantity Waste: 814.000000
Quantity Unit: P
Number of Containers: 8
Type of Container: Fiberboard or plastic drums, barrels, kegs
Quantity Type: Pounds
Federal Code: D022

Year: 2018
EM Manifest ID: 153840
Generator EPA ID: CAR000130948
Shipment Date: 2018-09-11
Manifest Number: 012238856FLE
Line Number: 3
Method Code: H040
Quantity Tons: 0.40700
Quantity Waste: 814.000000
Quantity Unit: P
Number of Containers: 8
Type of Container: Fiberboard or plastic drums, barrels, kegs
Quantity Type: Pounds
Federal Code: F002

Year: 2018
EM Manifest ID: 153840
Generator EPA ID: CAR000130948
Shipment Date: 2018-09-11
Manifest Number: 012238856FLE

Map ID
Direction
Distance
Elevation

MAP FINDINGS

Site

Database(s)

EDR ID Number
EPA ID Number

UNIV OF CA SAN FRANCISCO AT MISSION BAY (Continued)

S113177020

Line Number: 3
Method Code: H040
Quantity Tons: 0.40700
Quantity Waste: 814.000000
Quantity Unit: P
Number of Containers: 8
Type of Container: Fiberboard or plastic drums, barrels, kegs
Quantity Type: Pounds
Federal Code: F003

Year: 2018
EM Manifest ID: 153840
Generator EPA ID: CAR000130948
Shipment Date: 2018-09-11
Manifest Number: 012238856FLE
Line Number: 3
Method Code: H040
Quantity Tons: 0.40700
Quantity Waste: 814.000000
Quantity Unit: P
Number of Containers: 8
Type of Container: Fiberboard or plastic drums, barrels, kegs
Quantity Type: Pounds
Federal Code: F005

State:
Year: 2018
EM Manifest ID: 153840
Generator EPA ID: CAR000130948
Shipment Date: 2018-09-11
Manifest Number: 012238856FLE
Line Number: 1
Method Code: H141
Quantity Tons: 0.00350
Quantity Waste: 7.000000
Quantity Unit: P
Number of Containers: 1
Type of Container: Fiberboard or plastic drums, barrels, kegs
Quantity Type: Pounds
State Code: 331

Year: 2018
EM Manifest ID: 153840
Generator EPA ID: CAR000130948
Shipment Date: 2018-09-11
Manifest Number: 012238856FLE
Line Number: 3
Method Code: H040
Quantity Tons: 0.40700
Quantity Waste: 814.000000
Quantity Unit: P
Number of Containers: 8
Type of Container: Fiberboard or plastic drums, barrels, kegs
Quantity Type: Pounds
State Code: 352

Year: 2018

Map ID
Direction
Distance
Elevation

MAP FINDINGS

Site

Database(s)

EDR ID Number
EPA ID Number

UNIV OF CA SAN FRANCISCO AT MISSION BAY (Continued)

S113177020

EM Manifest ID: 153840
Generator EPA ID: CAR000130948
Shipment Date: 2018-09-11
Manifest Number: 012238856FLE
Line Number: 3
Method Code: H040
Quantity Tons: 0.40700
Quantity Waste: 814.000000
Quantity Unit: P
Number of Containers: 8
Type of Container: Fiberboard or plastic drums, barrels, kegs
Quantity Type: Pounds
State Code: 551

Year: 2018
EM Manifest ID: 109389
Shipment Date: 9/10/2018
Receipt Date: 9/15/2018
Manifest Number: 012238853FLE
Generator EPA ID: CAR000130948
Name: UNIV OF CA SAN FRANCISCO AT MISSION BAY
Address: 600 16TH STREET
Address 2: Not reported
City: SAN FRANCISCO
Zip: 94143
Telephone: 800-483-3718
Contact: Marcial Aguinaldo
Contact Telephone: 415-514-4955
Transporter 1 EPA ID: MAD039322250
Transporter 1 Emergency Number: Not reported
Transporter 2 EPA ID: MOD095038998
Transporter 2 Emergency Number: Not reported
TSDf EPA ID: NED981723513
TSDf Name: Clean Harbors Environmental Services, Inc.
TSDf Address 1: 2247 South Highway 71
TSDf Address 2: Not reported
TSDf City: Kimball
TSDf Zip: 69145
TSDf Telephone: 800-483-3718

Federal:
Year: 2018
EM Manifest ID: 109389
Generator EPA ID: CAR000130948
Shipment Date: 2018-09-10
Manifest Number: 012238853FLE
Line Number: 1
Method Code: H040
Quantity Tons: 0.18600
Quantity Waste: 372.000000
Quantity Unit: P
Number of Containers: 2
Type of Container: Fiberboard or plastic drums, barrels, kegs
Quantity Type: Pounds
Federal Code: D001

Year: 2018

Map ID
Direction
Distance
Elevation

MAP FINDINGS

Site

Database(s)

EDR ID Number
EPA ID Number

UNIV OF CA SAN FRANCISCO AT MISSION BAY (Continued)

S113177020

EM Manifest ID: 109389
Generator EPA ID: CAR000130948
Shipment Date: 2018-09-10
Manifest Number: 012238853FLE
Line Number: 1
Method Code: H040
Quantity Tons: 0.18600
Quantity Waste: 372.000000
Quantity Unit: P
Number of Containers: 2
Type of Container: Fiberboard or plastic drums, barrels, kegs
Quantity Type: Pounds
Federal Code: D011

Year: 2018
EM Manifest ID: 109389
Generator EPA ID: CAR000130948
Shipment Date: 2018-09-10
Manifest Number: 012238853FLE
Line Number: 1
Method Code: H040
Quantity Tons: 0.18600
Quantity Waste: 372.000000
Quantity Unit: P
Number of Containers: 2
Type of Container: Fiberboard or plastic drums, barrels, kegs
Quantity Type: Pounds
Federal Code: D022

Year: 2018
EM Manifest ID: 109389
Generator EPA ID: CAR000130948
Shipment Date: 2018-09-10
Manifest Number: 012238853FLE
Line Number: 1
Method Code: H040
Quantity Tons: 0.18600
Quantity Waste: 372.000000
Quantity Unit: P
Number of Containers: 2
Type of Container: Fiberboard or plastic drums, barrels, kegs
Quantity Type: Pounds
Federal Code: D038

Year: 2018
EM Manifest ID: 109389
Generator EPA ID: CAR000130948
Shipment Date: 2018-09-10
Manifest Number: 012238853FLE
Line Number: 1
Method Code: H040
Quantity Tons: 0.18600
Quantity Waste: 372.000000
Quantity Unit: P
Number of Containers: 2
Type of Container: Fiberboard or plastic drums, barrels, kegs
Quantity Type: Pounds

Map ID
Direction
Distance
Elevation

MAP FINDINGS

Site

Database(s)

EDR ID Number
EPA ID Number

UNIV OF CA SAN FRANCISCO AT MISSION BAY (Continued)

S113177020

Federal Code: F002

State:

Year: 2018

EM Manifest ID: 109389

Generator EPA ID: CAR000130948

Shipment Date: 2018-09-10

Manifest Number: 012238853FLE

Line Number: 1

Method Code: H040

Quantity Tons: 0.18600

Quantity Waste: 372.000000

Quantity Unit: P

Number of Containers: 2

Type of Container: Fiberboard or plastic drums, barrels, kegs

Quantity Type: Pounds

State Code: 741

Year: 2018

EM Manifest ID: 109389

Generator EPA ID: CAR000130948

Shipment Date: 2018-09-10

Manifest Number: 012238853FLE

Line Number: 2

Method Code: H040

Quantity Tons: 0.06100

Quantity Waste: 122.000000

Quantity Unit: P

Number of Containers: 1

Type of Container: Fiberboard or plastic drums, barrels, kegs

Quantity Type: Pounds

State Code: 343

Year: 2018

EM Manifest ID: 145312

Shipment Date: 9/10/2018

Receipt Date: 9/18/2018

Manifest Number: 012238852FLE

Generator EPA ID: CAR000130948

Name: UNIV OF CA SAN FRANCISCO AT MISSION BAY

Address: 600 16TH STREET

Address 2: Not reported

City: SAN FRANCISCO

Zip: 94143

Telephone: 800-483-3718

Contact: Marcial Aguinaldo

Contact Telephone: 415-514-4955

Transporter 1 EPA ID: MAD039322250

Transporter 1 Emergency Number: Not reported

Transporter 2 EPA ID: MOD095038998

Transporter 2 Emergency Number: Not reported

TSDF EPA ID: UTD981552177

TSDF Name: Clean Harbors Aragonite LLC

TSDF Address 1: PO Box 1339

TSDF Address 2: Not reported

TSDF City: Grantsville

Map ID
Direction
Distance
Elevation

MAP FINDINGS

Site

Database(s)

EDR ID Number
EPA ID Number

UNIV OF CA SAN FRANCISCO AT MISSION BAY (Continued)

S113177020

TSDf Zip: 84029
TSDf Telephone: 800-483-3718

Federal:

Year: 2018
EM Manifest ID: 145312
Generator EPA ID: CAR000130948
Shipment Date: 2018-09-10
Manifest Number: 012238852FLE
Line Number: 1
Method Code: H040
Quantity Tons: 0.06500
Quantity Waste: 130.000000
Quantity Unit: P
Number of Containers: 1
Type of Container: Fiberboard or plastic drums, barrels, kegs
Quantity Type: Pounds
Federal Code: D001

Year: 2018
EM Manifest ID: 145312
Generator EPA ID: CAR000130948
Shipment Date: 2018-09-10
Manifest Number: 012238852FLE
Line Number: 1
Method Code: H040
Quantity Tons: 0.06500
Quantity Waste: 130.000000
Quantity Unit: P
Number of Containers: 1
Type of Container: Fiberboard or plastic drums, barrels, kegs
Quantity Type: Pounds
Federal Code: D002

Year: 2018
EM Manifest ID: 145312
Generator EPA ID: CAR000130948
Shipment Date: 2018-09-10
Manifest Number: 012238852FLE
Line Number: 1
Method Code: H040
Quantity Tons: 0.06500
Quantity Waste: 130.000000
Quantity Unit: P
Number of Containers: 1
Type of Container: Fiberboard or plastic drums, barrels, kegs
Quantity Type: Pounds
Federal Code: D022

Year: 2018
EM Manifest ID: 145312
Generator EPA ID: CAR000130948
Shipment Date: 2018-09-10
Manifest Number: 012238852FLE
Line Number: 1
Method Code: H040
Quantity Tons: 0.06500
Quantity Waste: 130.000000

Map ID
Direction
Distance
Elevation

MAP FINDINGS

Site

Database(s)

EDR ID Number
EPA ID Number

UNIV OF CA SAN FRANCISCO AT MISSION BAY (Continued)

S113177020

Quantity Unit: P
Number of Containers: 1
Type of Container: Fiberboard or plastic drums, barrels, kegs
Quantity Type: Pounds
Federal Code: D038

Year: 2018
EM Manifest ID: 145312
Generator EPA ID: CAR000130948
Shipment Date: 2018-09-10
Manifest Number: 012238852FLE
Line Number: 1
Method Code: H040
Quantity Tons: 0.06500
Quantity Waste: 130.000000
Quantity Unit: P
Number of Containers: 1
Type of Container: Fiberboard or plastic drums, barrels, kegs
Quantity Type: Pounds
Federal Code: F002

Year: 2018
EM Manifest ID: 145312
Generator EPA ID: CAR000130948
Shipment Date: 2018-09-10
Manifest Number: 012238852FLE
Line Number: 2
Method Code: H040
Quantity Tons: 0.07500
Quantity Waste: 150.000000
Quantity Unit: P
Number of Containers: 2
Type of Container: Fiberboard or plastic drums, barrels, kegs
Quantity Type: Pounds
Federal Code: D022

Year: 2018
EM Manifest ID: 145312
Generator EPA ID: CAR000130948
Shipment Date: 2018-09-10
Manifest Number: 012238852FLE
Line Number: 2
Method Code: H040
Quantity Tons: 0.07500
Quantity Waste: 150.000000
Quantity Unit: P
Number of Containers: 2
Type of Container: Fiberboard or plastic drums, barrels, kegs
Quantity Type: Pounds
Federal Code: F002

Year: 2018
EM Manifest ID: 145312
Generator EPA ID: CAR000130948
Shipment Date: 2018-09-10
Manifest Number: 012238852FLE
Line Number: 2

Map ID
Direction
Distance
Elevation

MAP FINDINGS

Site

Database(s)

EDR ID Number
EPA ID Number

UNIV OF CA SAN FRANCISCO AT MISSION BAY (Continued)

S113177020

Method Code: H040
Quantity Tons: 0.07500
Quantity Waste: 150.000000
Quantity Unit: P
Number of Containers: 2
Type of Container: Fiberboard or plastic drums, barrels, kegs
Quantity Type: Pounds
Federal Code: F003

Year: 2018
EM Manifest ID: 145312
Generator EPA ID: CAR000130948
Shipment Date: 2018-09-10
Manifest Number: 012238852FLE
Line Number: 2
Method Code: H040
Quantity Tons: 0.07500
Quantity Waste: 150.000000
Quantity Unit: P
Number of Containers: 2
Type of Container: Fiberboard or plastic drums, barrels, kegs
Quantity Type: Pounds
Federal Code: F005

State:

Year: 2018
EM Manifest ID: 145312
Generator EPA ID: CAR000130948
Shipment Date: 2018-09-10
Manifest Number: 012238852FLE
Line Number: 1
Method Code: H040
Quantity Tons: 0.06500
Quantity Waste: 130.000000
Quantity Unit: P
Number of Containers: 1
Type of Container: Fiberboard or plastic drums, barrels, kegs
Quantity Type: Pounds
State Code: 212

Year: 2018
EM Manifest ID: 145312
Generator EPA ID: CAR000130948
Shipment Date: 2018-09-10
Manifest Number: 012238852FLE
Line Number: 2
Method Code: H040
Quantity Tons: 0.07500
Quantity Waste: 150.000000
Quantity Unit: P
Number of Containers: 2
Type of Container: Fiberboard or plastic drums, barrels, kegs
Quantity Type: Pounds
State Code: 352

Year: 2018
EM Manifest ID: 145312

Map ID
Direction
Distance
Elevation

MAP FINDINGS

Site

Database(s)

EDR ID Number
EPA ID Number

UNIV OF CA SAN FRANCISCO AT MISSION BAY (Continued)

S113177020

Generator EPA ID: CAR000130948
Shipment Date: 2018-09-10
Manifest Number: 012238852FLE
Line Number: 2
Method Code: H040
Quantity Tons: 0.07500
Quantity Waste: 150.000000
Quantity Unit: P
Number of Containers: 2
Type of Container: Fiberboard or plastic drums, barrels, kegs
Quantity Type: Pounds
State Code: 551

Year: 2018
EM Manifest ID: 010902369FLE20170809_D_1
Shipment Date: 8/9/2017
Receipt Date: 9/23/2017
Manifest Number: 010902369FLE
Generator EPA ID: CAR000130948
Name: UNIV OF CA SAN FRANCISCO AT MISSION BAY
Address: Not reported
Address 2: Not reported
City: Not reported
Zip: Not reported
Telephone: Not reported
Contact: Not reported
Contact Telephone: Not reported
Transporter 1 EPA ID: MAD039322250
Transporter 1 Emergency Number: Not reported
Transporter 2 EPA ID: CAR000187922
Transporter 2 Emergency Number: Not reported
TSDf EPA ID: TXD982290140
TSDf Name: CLEAN HARBORS LAPORTE LLC
TSDf Address 1: Not reported
TSDf Address 2: Not reported
TSDf City: Not reported
TSDf Zip: Not reported
TSDf Telephone: Not reported

Federal:
Year: 2018
EM Manifest ID: 010902369FLE20170809_D_1
Generator EPA ID: CAR000130948
Shipment Date: 2017-08-09
Manifest Number: 010902369FLE
Line Number: 1
Method Code: H141
Quantity Tons: 0.00050
Quantity Waste: 1.000000
Quantity Unit: P
Number of Containers: 1
Type of Container: NULL
Quantity Type: NULL
Federal Code: D002

State:

Map ID
Direction
Distance
Elevation

MAP FINDINGS

Site

Database(s)

EDR ID Number
EPA ID Number

UNIV OF CA SAN FRANCISCO AT MISSION BAY (Continued)

S113177020

Year: 2018
EM Manifest ID: 010902369FLE20170809_D_1
Generator EPA ID: CAR000130948
Shipment Date: 2017-08-09
Manifest Number: 010902369FLE
Line Number: 1
Method Code: H141
Quantity Tons: 0.00050
Quantity Waste: 1.000000
Quantity Unit: P
Number of Containers: 1
Type of Container: NULL
Quantity Type: NULL
State Code: 551

Year: 2018
EM Manifest ID: 010902369FLE20170809_D_1
Generator EPA ID: CAR000130948
Shipment Date: 2017-08-09
Manifest Number: 010902369FLE
Line Number: 2
Method Code: H129
Quantity Tons: 0.00150
Quantity Waste: 3.000000
Quantity Unit: P
Number of Containers: 1
Type of Container: NULL
Quantity Type: NULL
State Code: 551

Year: 2018
EM Manifest ID: 010902366FLE20170809_D_1
Shipment Date: 8/9/2017
Receipt Date: 8/21/2017
Manifest Number: 010902366FLE
Generator EPA ID: CAR000130948
Name: UNIV OF CA SAN FRANCISCO
Address: Not reported
Address 2: Not reported
City: Not reported
Zip: Not reported
Telephone: Not reported
Contact: Not reported
Contact Telephone: Not reported
Transporter 1 EPA ID: MAD039322250
Transporter 1 Emergency Number: Not reported
Transporter 2 EPA ID: MOD095038998
Transporter 2 Emergency Number: Not reported
TSDf EPA ID: UTD981552177
TSDf Name: CLEAN HARBORS ARAGONITE LLC
TSDf Address 1: Not reported
TSDf Address 2: Not reported
TSDf City: Not reported
TSDf Zip: Not reported
TSDf Telephone: Not reported

Map ID
Direction
Distance
Elevation

MAP FINDINGS

Site

Database(s)

EDR ID Number
EPA ID Number

UNIV OF CA SAN FRANCISCO AT MISSION BAY (Continued)

S113177020

Federal:

Year: 2018
EM Manifest ID: 010902366FLE20170809_D_1
Generator EPA ID: CAR000130948
Shipment Date: 2017-08-09
Manifest Number: 010902366FLE
Line Number: 1
Method Code: H141
Quantity Tons: 0.00350
Quantity Waste: 7.000000
Quantity Unit: P
Number of Containers: 1
Type of Container: NULL
Quantity Type: NULL
Federal Code: D001

Year: 2018
EM Manifest ID: 010902366FLE20170809_D_1
Generator EPA ID: CAR000130948
Shipment Date: 2017-08-09
Manifest Number: 010902366FLE
Line Number: 2
Method Code: H040
Quantity Tons: 0.00250
Quantity Waste: 5.000000
Quantity Unit: P
Number of Containers: 1
Type of Container: NULL
Quantity Type: NULL
Federal Code: D001

Year: 2018
EM Manifest ID: 010902366FLE20170809_D_1
Generator EPA ID: CAR000130948
Shipment Date: 2017-08-09
Manifest Number: 010902366FLE
Line Number: 2
Method Code: H040
Quantity Tons: 0.00250
Quantity Waste: 5.000000
Quantity Unit: P
Number of Containers: 1
Type of Container: NULL
Quantity Type: NULL
Federal Code: F002

Year: 2018
EM Manifest ID: 010902366FLE20170809_D_1
Generator EPA ID: CAR000130948
Shipment Date: 2017-08-09
Manifest Number: 010902366FLE
Line Number: 2
Method Code: H040
Quantity Tons: 0.00250
Quantity Waste: 5.000000
Quantity Unit: P
Number of Containers: 1

Map ID
Direction
Distance
Elevation

MAP FINDINGS

Site

Database(s)

EDR ID Number
EPA ID Number

UNIV OF CA SAN FRANCISCO AT MISSION BAY (Continued)

S113177020

Type of Container:	NULL
Quantity Type:	NULL
Federal Code:	F003
Year:	2018
EM Manifest ID:	010902366FLE20170809_D_1
Generator EPA ID:	CAR000130948
Shipment Date:	2017-08-09
Manifest Number:	010902366FLE
Line Number:	3
Method Code:	H040
Quantity Tons:	0.00250
Quantity Waste:	5.000000
Quantity Unit:	P
Number of Containers:	1
Type of Container:	NULL
Quantity Type:	NULL
Federal Code:	D001
Year:	2018
EM Manifest ID:	010902366FLE20170809_D_1
Generator EPA ID:	CAR000130948
Shipment Date:	2017-08-09
Manifest Number:	010902366FLE
Line Number:	4
Method Code:	H040
Quantity Tons:	0.00250
Quantity Waste:	5.000000
Quantity Unit:	P
Number of Containers:	1
Type of Container:	NULL
Quantity Type:	NULL
Federal Code:	D001
Year:	2018
EM Manifest ID:	010902366FLE20170809_D_1
Generator EPA ID:	CAR000130948
Shipment Date:	2017-08-09
Manifest Number:	010902366FLE
Line Number:	4
Method Code:	H040
Quantity Tons:	0.00250
Quantity Waste:	5.000000
Quantity Unit:	P
Number of Containers:	1
Type of Container:	NULL
Quantity Type:	NULL
Federal Code:	D003
Year:	2018
EM Manifest ID:	010902366FLE20170809_D_1
Generator EPA ID:	CAR000130948
Shipment Date:	2017-08-09
Manifest Number:	010902366FLE
Line Number:	5
Method Code:	H040
Quantity Tons:	0.00250

Map ID
Direction
Distance
Elevation

MAP FINDINGS

Site

Database(s)

EDR ID Number
EPA ID Number

UNIV OF CA SAN FRANCISCO AT MISSION BAY (Continued)

S113177020

Quantity Waste:	5.000000
Quantity Unit:	P
Number of Containers:	1
Type of Container:	NULL
Quantity Type:	NULL
Federal Code:	D001
Year:	2018
EM Manifest ID:	010902366FLE20170809_D_1
Generator EPA ID:	CAR000130948
Shipment Date:	2017-08-09
Manifest Number:	010902366FLE
Line Number:	5
Method Code:	H040
Quantity Tons:	0.00250
Quantity Waste:	5.000000
Quantity Unit:	P
Number of Containers:	1
Type of Container:	NULL
Quantity Type:	NULL
Federal Code:	D003
Year:	2018
EM Manifest ID:	010902366FLE20170809_D_1
Generator EPA ID:	CAR000130948
Shipment Date:	2017-08-09
Manifest Number:	010902366FLE
Line Number:	6
Method Code:	H040
Quantity Tons:	0.27100
Quantity Waste:	542.000000
Quantity Unit:	P
Number of Containers:	8
Type of Container:	NULL
Quantity Type:	NULL
Federal Code:	D022
Year:	2018
EM Manifest ID:	010902366FLE20170809_D_1
Generator EPA ID:	CAR000130948
Shipment Date:	2017-08-09
Manifest Number:	010902366FLE
Line Number:	6
Method Code:	H040
Quantity Tons:	0.27100
Quantity Waste:	542.000000
Quantity Unit:	P
Number of Containers:	8
Type of Container:	NULL
Quantity Type:	NULL
Federal Code:	F002
Year:	2018
EM Manifest ID:	010902366FLE20170809_D_1
Generator EPA ID:	CAR000130948
Shipment Date:	2017-08-09
Manifest Number:	010902366FLE

Map ID
Direction
Distance
Elevation

MAP FINDINGS

Site

Database(s)

EDR ID Number
EPA ID Number

UNIV OF CA SAN FRANCISCO AT MISSION BAY (Continued)

S113177020

Line Number:	6
Method Code:	H040
Quantity Tons:	0.27100
Quantity Waste:	542.000000
Quantity Unit:	P
Number of Containers:	8
Type of Container:	NULL
Quantity Type:	NULL
Federal Code:	F003
Year:	2018
EM Manifest ID:	010902366FLE20170809_D_1
Generator EPA ID:	CAR000130948
Shipment Date:	2017-08-09
Manifest Number:	010902366FLE
Line Number:	6
Method Code:	H040
Quantity Tons:	0.27100
Quantity Waste:	542.000000
Quantity Unit:	P
Number of Containers:	8
Type of Container:	NULL
Quantity Type:	NULL
Federal Code:	F005
Year:	2018
EM Manifest ID:	010902366FLE20170809_D_1
Generator EPA ID:	CAR000130948
Shipment Date:	2017-08-09
Manifest Number:	010902366FLE
Line Number:	7
Method Code:	H040
Quantity Tons:	0.00250
Quantity Waste:	5.000000
Quantity Unit:	P
Number of Containers:	1
Type of Container:	NULL
Quantity Type:	NULL
Federal Code:	D002
Year:	2018
EM Manifest ID:	010902366FLE20170809_D_1
Generator EPA ID:	CAR000130948
Shipment Date:	2017-08-09
Manifest Number:	010902366FLE
Line Number:	8
Method Code:	H040
Quantity Tons:	0.03600
Quantity Waste:	72.000000
Quantity Unit:	P
Number of Containers:	1
Type of Container:	NULL
Quantity Type:	NULL
Federal Code:	D002
Year:	2018
EM Manifest ID:	010902366FLE20170809_D_1

Map ID
Direction
Distance
Elevation

MAP FINDINGS

Site

Database(s)

EDR ID Number
EPA ID Number

UNIV OF CA SAN FRANCISCO AT MISSION BAY (Continued)

S113177020

Generator EPA ID: CAR000130948
Shipment Date: 2017-08-09
Manifest Number: 010902366FLE
Line Number: 9
Method Code: H040
Quantity Tons: 0.10200
Quantity Waste: 204.000000
Quantity Unit: P
Number of Containers: 2
Type of Container: NULL
Quantity Type: NULL
Federal Code: D002

State:

Year: 2018
EM Manifest ID: 010902366FLE20170809_D_1
Generator EPA ID: CAR000130948
Shipment Date: 2017-08-09
Manifest Number: 010902366FLE
Line Number: 1
Method Code: H141
Quantity Tons: 0.00350
Quantity Waste: 7.000000
Quantity Unit: P
Number of Containers: 1
Type of Container: NULL
Quantity Type: NULL
State Code: 331

Year: 2018
EM Manifest ID: 010902366FLE20170809_D_1
Generator EPA ID: CAR000130948
Shipment Date: 2017-08-09
Manifest Number: 010902366FLE
Line Number: 2
Method Code: H040
Quantity Tons: 0.00250
Quantity Waste: 5.000000
Quantity Unit: P
Number of Containers: 1
Type of Container: NULL
Quantity Type: NULL
State Code: 551

Year: 2018
EM Manifest ID: 010902366FLE20170809_D_1
Generator EPA ID: CAR000130948
Shipment Date: 2017-08-09
Manifest Number: 010902366FLE
Line Number: 3
Method Code: H040
Quantity Tons: 0.00250
Quantity Waste: 5.000000
Quantity Unit: P
Number of Containers: 1
Type of Container: NULL
Quantity Type: NULL

Map ID
Direction
Distance
Elevation

MAP FINDINGS

Site

Database(s)

EDR ID Number
EPA ID Number

UNIV OF CA SAN FRANCISCO AT MISSION BAY (Continued)

S113177020

State Code:	551
Year:	2018
EM Manifest ID:	010902366FLE20170809_D_1
Generator EPA ID:	CAR000130948
Shipment Date:	2017-08-09
Manifest Number:	010902366FLE
Line Number:	4
Method Code:	H040
Quantity Tons:	0.00250
Quantity Waste:	5.000000
Quantity Unit:	P
Number of Containers:	1
Type of Container:	NULL
Quantity Type:	NULL
State Code:	551
Year:	2018
EM Manifest ID:	010902366FLE20170809_D_1
Generator EPA ID:	CAR000130948
Shipment Date:	2017-08-09
Manifest Number:	010902366FLE
Line Number:	5
Method Code:	H040
Quantity Tons:	0.00250
Quantity Waste:	5.000000
Quantity Unit:	P
Number of Containers:	1
Type of Container:	NULL
Quantity Type:	NULL
State Code:	551
Year:	2018
EM Manifest ID:	010902366FLE20170809_D_1
Generator EPA ID:	CAR000130948
Shipment Date:	2017-08-09
Manifest Number:	010902366FLE
Line Number:	6
Method Code:	H040
Quantity Tons:	0.27100
Quantity Waste:	542.000000
Quantity Unit:	P
Number of Containers:	8
Type of Container:	NULL
Quantity Type:	NULL
State Code:	352
Year:	2018
EM Manifest ID:	010902366FLE20170809_D_1
Generator EPA ID:	CAR000130948
Shipment Date:	2017-08-09
Manifest Number:	010902366FLE
Line Number:	7
Method Code:	H040
Quantity Tons:	0.00250
Quantity Waste:	5.000000
Quantity Unit:	P

Map ID
Direction
Distance
Elevation

MAP FINDINGS

Site

Database(s)

EDR ID Number
EPA ID Number

UNIV OF CA SAN FRANCISCO AT MISSION BAY (Continued)

S113177020

Number of Containers:	1
Type of Container:	NULL
Quantity Type:	NULL
State Code:	551
Year:	2018
EM Manifest ID:	010902366FLE20170809_D_1
Generator EPA ID:	CAR000130948
Shipment Date:	2017-08-09
Manifest Number:	010902366FLE
Line Number:	8
Method Code:	H040
Quantity Tons:	0.03600
Quantity Waste:	72.000000
Quantity Unit:	P
Number of Containers:	1
Type of Container:	NULL
Quantity Type:	NULL
State Code:	551
Year:	2018
EM Manifest ID:	010902366FLE20170809_D_1
Generator EPA ID:	CAR000130948
Shipment Date:	2017-08-09
Manifest Number:	010902366FLE
Line Number:	9
Method Code:	H040
Quantity Tons:	0.10200
Quantity Waste:	204.000000
Quantity Unit:	P
Number of Containers:	2
Type of Container:	NULL
Quantity Type:	NULL
State Code:	551
Year:	2018
EM Manifest ID:	010902366FLE20170809_D_1
Generator EPA ID:	CAR000130948
Shipment Date:	2017-08-09
Manifest Number:	010902366FLE
Line Number:	10
Method Code:	H040
Quantity Tons:	0.01850
Quantity Waste:	37.000000
Quantity Unit:	P
Number of Containers:	1
Type of Container:	NULL
Quantity Type:	NULL
State Code:	343
Year:	2018
EM Manifest ID:	141221
Shipment Date:	8/27/2018
Receipt Date:	9/5/2018
Manifest Number:	012238360FLE
Generator EPA ID:	CAR000130948

Map ID
Direction
Distance
Elevation

MAP FINDINGS

Site

Database(s)

EDR ID Number
EPA ID Number

UNIV OF CA SAN FRANCISCO AT MISSION BAY (Continued)

S113177020

Name: UNIV OF CA SAN FRANCISCO AT MISSION BAY
Address: 600 16TH STREET
Address 2: Not reported
City: SAN FRANCISCO
Zip: 94143
Telephone: 800-483-3718
Contact: Marcial Aguinaldo
Contact Telephone: 415-514-4955
Transporter 1 EPA ID: MAD039322250
Transporter 1 Emergency Number: Not reported
Transporter 2 EPA ID: MOD095038998
Transporter 2 Emergency Number: Not reported
TSDF EPA ID: UTD981552177
TSDF Name: Clean Harbors Aragonite LLC
TSDF Address 1: PO Box 1339
TSDF Address 2: Not reported
TSDF City: Grantsville
TSDF Zip: 84029
TSDF Telephone: 800-483-3718

Federal:

Year: 2018
EM Manifest ID: 141221
Generator EPA ID: CAR000130948
Shipment Date: 2018-08-27
Manifest Number: 012238360FLE
Line Number: 1
Method Code: H040
Quantity Tons: 0.00700
Quantity Waste: 14.000000
Quantity Unit: P
Number of Containers: 1
Type of Container: Fiberboard or plastic drums, barrels, kegs
Quantity Type: Pounds
Federal Code: P001

Year: 2018
EM Manifest ID: 141221
Generator EPA ID: CAR000130948
Shipment Date: 2018-08-27
Manifest Number: 012238360FLE
Line Number: 1
Method Code: H040
Quantity Tons: 0.00700
Quantity Waste: 14.000000
Quantity Unit: P
Number of Containers: 1
Type of Container: Fiberboard or plastic drums, barrels, kegs
Quantity Type: Pounds
Federal Code: P012

Year: 2018
EM Manifest ID: 141221
Generator EPA ID: CAR000130948
Shipment Date: 2018-08-27
Manifest Number: 012238360FLE
Line Number: 1
Method Code: H040

Map ID
Direction
Distance
Elevation

MAP FINDINGS

Site

Database(s)

EDR ID Number
EPA ID Number

UNIV OF CA SAN FRANCISCO AT MISSION BAY (Continued)

S113177020

Quantity Tons: 0.00700
Quantity Waste: 14.000000
Quantity Unit: P
Number of Containers: 1
Type of Container: Fiberboard or plastic drums, barrels, kegs
Quantity Type: Pounds
Federal Code: P075

Year: 2018
EM Manifest ID: 141221
Generator EPA ID: CAR000130948
Shipment Date: 2018-08-27
Manifest Number: 012238360FLE
Line Number: 1
Method Code: H040
Quantity Tons: 0.00700
Quantity Waste: 14.000000
Quantity Unit: P
Number of Containers: 1
Type of Container: Fiberboard or plastic drums, barrels, kegs
Quantity Type: Pounds
Federal Code: P204

Year: 2018
EM Manifest ID: 141221
Generator EPA ID: CAR000130948
Shipment Date: 2018-08-27
Manifest Number: 012238360FLE
Line Number: 1
Method Code: H040
Quantity Tons: 0.00700
Quantity Waste: 14.000000
Quantity Unit: P
Number of Containers: 1
Type of Container: Fiberboard or plastic drums, barrels, kegs
Quantity Type: Pounds
Federal Code: U010

State:
Year: 2018
EM Manifest ID: 141221
Generator EPA ID: CAR000130948
Shipment Date: 2018-08-27
Manifest Number: 012238360FLE
Line Number: 1
Method Code: H040
Quantity Tons: 0.00700
Quantity Waste: 14.000000
Quantity Unit: P
Number of Containers: 1
Type of Container: Fiberboard or plastic drums, barrels, kegs
Quantity Type: Pounds
State Code: 311

Year: 2018
EM Manifest ID: 110759

Map ID
Direction
Distance
Elevation

MAP FINDINGS

Site

Database(s)

EDR ID Number
EPA ID Number

UNIV OF CA SAN FRANCISCO AT MISSION BAY (Continued)

S113177020

Shipment Date: 8/27/2018
Receipt Date: 9/4/2018
Manifest Number: 012238363FLE
Generator EPA ID: CAR000130948
Name: UNIV OF CA SAN FRANCISCO AT MISSION BAY
Address: 600 16TH STREET
Address 2: Not reported
City: SAN FRANCISCO
Zip: 94143
Telephone: 800-483-3718
Contact: Marcial Aguinaldo
Contact Telephone: 415-514-4955
Transporter 1 EPA ID: MAD039322250
Transporter 1 Emergency Number: Not reported
Transporter 2 EPA ID: MAD039322250
Transporter 2 Emergency Number: Not reported
TSDf EPA ID: CAD059494310
TSDf Name: Clean Harbors San Jose LLC
TSDf Address 1: 1021 Berryessa Road
TSDf Address 2: Not reported
TSDf City: San Jose
TSDf Zip: 95133
TSDf Telephone: 800-483-3718

Federal:

Year: 2018
EM Manifest ID: 110759
Generator EPA ID: CAR000130948
Shipment Date: 2018-08-27
Manifest Number: 012238363FLE
Line Number: 1
Method Code: H141
Quantity Tons: 0.01150
Quantity Waste: 23.000000
Quantity Unit: P
Number of Containers: 1
Type of Container: Fiberboard or plastic drums, barrels, kegs
Quantity Type: Pounds
Federal Code: D001

Year: 2018
EM Manifest ID: 110759
Generator EPA ID: CAR000130948
Shipment Date: 2018-08-27
Manifest Number: 012238363FLE
Line Number: 2
Method Code: H141
Quantity Tons: 0.04850
Quantity Waste: 97.000000
Quantity Unit: P
Number of Containers: 1
Type of Container: Fiberboard or plastic drums, barrels, kegs
Quantity Type: Pounds
Federal Code: D001

Year: 2018
EM Manifest ID: 110759
Generator EPA ID: CAR000130948

Map ID
Direction
Distance
Elevation

MAP FINDINGS

Site

Database(s)

EDR ID Number
EPA ID Number

UNIV OF CA SAN FRANCISCO AT MISSION BAY (Continued)

S113177020

Shipment Date: 2018-08-27
Manifest Number: 012238363FLE
Line Number: 2
Method Code: H141
Quantity Tons: 0.04850
Quantity Waste: 97.000000
Quantity Unit: P
Number of Containers: 1
Type of Container: Fiberboard or plastic drums, barrels, kegs
Quantity Type: Pounds
Federal Code: D002

Year: 2018
EM Manifest ID: 110759
Generator EPA ID: CAR000130948
Shipment Date: 2018-08-27
Manifest Number: 012238363FLE
Line Number: 2
Method Code: H141
Quantity Tons: 0.04850
Quantity Waste: 97.000000
Quantity Unit: P
Number of Containers: 1
Type of Container: Fiberboard or plastic drums, barrels, kegs
Quantity Type: Pounds
Federal Code: D018

Year: 2018
EM Manifest ID: 110759
Generator EPA ID: CAR000130948
Shipment Date: 2018-08-27
Manifest Number: 012238363FLE
Line Number: 2
Method Code: H141
Quantity Tons: 0.04850
Quantity Waste: 97.000000
Quantity Unit: P
Number of Containers: 1
Type of Container: Fiberboard or plastic drums, barrels, kegs
Quantity Type: Pounds
Federal Code: D022

Year: 2018
EM Manifest ID: 110759
Generator EPA ID: CAR000130948
Shipment Date: 2018-08-27
Manifest Number: 012238363FLE
Line Number: 3
Method Code: H141
Quantity Tons: 0.24600
Quantity Waste: 492.000000
Quantity Unit: P
Number of Containers: 2
Type of Container: Fiberboard or plastic drums, barrels, kegs
Quantity Type: Pounds
Federal Code: D001

Map ID
Direction
Distance
Elevation

MAP FINDINGS

Site

Database(s)

EDR ID Number
EPA ID Number

UNIV OF CA SAN FRANCISCO AT MISSION BAY (Continued)

S113177020

Year: 2018
EM Manifest ID: 110759
Generator EPA ID: CAR000130948
Shipment Date: 2018-08-27
Manifest Number: 012238363FLE
Line Number: 3
Method Code: H141
Quantity Tons: 0.24600
Quantity Waste: 492.000000
Quantity Unit: P
Number of Containers: 2
Type of Container: Fiberboard or plastic drums, barrels, kegs
Quantity Type: Pounds
Federal Code: D011

Year: 2018
EM Manifest ID: 110759
Generator EPA ID: CAR000130948
Shipment Date: 2018-08-27
Manifest Number: 012238363FLE
Line Number: 3
Method Code: H141
Quantity Tons: 0.24600
Quantity Waste: 492.000000
Quantity Unit: P
Number of Containers: 2
Type of Container: Fiberboard or plastic drums, barrels, kegs
Quantity Type: Pounds
Federal Code: D022

Year: 2018
EM Manifest ID: 110759
Generator EPA ID: CAR000130948
Shipment Date: 2018-08-27
Manifest Number: 012238363FLE
Line Number: 3
Method Code: H141
Quantity Tons: 0.24600
Quantity Waste: 492.000000
Quantity Unit: P
Number of Containers: 2
Type of Container: Fiberboard or plastic drums, barrels, kegs
Quantity Type: Pounds
Federal Code: D038

Year: 2018
EM Manifest ID: 110759
Generator EPA ID: CAR000130948
Shipment Date: 2018-08-27
Manifest Number: 012238363FLE
Line Number: 3
Method Code: H141
Quantity Tons: 0.24600
Quantity Waste: 492.000000
Quantity Unit: P
Number of Containers: 2
Type of Container: Fiberboard or plastic drums, barrels, kegs

Map ID
Direction
Distance
Elevation

MAP FINDINGS

Site

Database(s)

EDR ID Number
EPA ID Number

UNIV OF CA SAN FRANCISCO AT MISSION BAY (Continued)

S113177020

Quantity Type: Pounds
Federal Code: F002

Year: 2018
EM Manifest ID: 110759
Generator EPA ID: CAR000130948
Shipment Date: 2018-08-27
Manifest Number: 012238363FLE
Line Number: 4
Method Code: H141
Quantity Tons: 0.19300
Quantity Waste: 386.000000
Quantity Unit: P
Number of Containers: 2
Type of Container: Fiberboard or plastic drums, barrels, kegs
Quantity Type: Pounds
Federal Code: D001

Year: 2018
EM Manifest ID: 110759
Generator EPA ID: CAR000130948
Shipment Date: 2018-08-27
Manifest Number: 012238363FLE
Line Number: 4
Method Code: H141
Quantity Tons: 0.19300
Quantity Waste: 386.000000
Quantity Unit: P
Number of Containers: 2
Type of Container: Fiberboard or plastic drums, barrels, kegs
Quantity Type: Pounds
Federal Code: D002

Year: 2018
EM Manifest ID: 110759
Generator EPA ID: CAR000130948
Shipment Date: 2018-08-27
Manifest Number: 012238363FLE
Line Number: 4
Method Code: H141
Quantity Tons: 0.19300
Quantity Waste: 386.000000
Quantity Unit: P
Number of Containers: 2
Type of Container: Fiberboard or plastic drums, barrels, kegs
Quantity Type: Pounds
Federal Code: D022

Year: 2018
EM Manifest ID: 110759
Generator EPA ID: CAR000130948
Shipment Date: 2018-08-27
Manifest Number: 012238363FLE
Line Number: 4
Method Code: H141
Quantity Tons: 0.19300
Quantity Waste: 386.000000

Map ID
Direction
Distance
Elevation

MAP FINDINGS

Site

Database(s)

EDR ID Number
EPA ID Number

UNIV OF CA SAN FRANCISCO AT MISSION BAY (Continued)

S113177020

Quantity Unit: P
Number of Containers: 2
Type of Container: Fiberboard or plastic drums, barrels, kegs
Quantity Type: Pounds
Federal Code: D038

Year: 2018
EM Manifest ID: 110759
Generator EPA ID: CAR000130948
Shipment Date: 2018-08-27
Manifest Number: 012238363FLE
Line Number: 4
Method Code: H141
Quantity Tons: 0.19300
Quantity Waste: 386.000000
Quantity Unit: P
Number of Containers: 2
Type of Container: Fiberboard or plastic drums, barrels, kegs
Quantity Type: Pounds
Federal Code: F002

Year: 2018
EM Manifest ID: 110759
Generator EPA ID: CAR000130948
Shipment Date: 2018-08-27
Manifest Number: 012238363FLE
Line Number: 5
Method Code: H141
Quantity Tons: 0.03700
Quantity Waste: 74.000000
Quantity Unit: P
Number of Containers: 2
Type of Container: Fiberboard or plastic drums, barrels, kegs
Quantity Type: Pounds
Federal Code: U010

Year: 2018
EM Manifest ID: 110759
Generator EPA ID: CAR000130948
Shipment Date: 2018-08-27
Manifest Number: 012238363FLE
Line Number: 5
Method Code: H141
Quantity Tons: 0.03700
Quantity Waste: 74.000000
Quantity Unit: P
Number of Containers: 2
Type of Container: Fiberboard or plastic drums, barrels, kegs
Quantity Type: Pounds
Federal Code: U035

Year: 2018
EM Manifest ID: 110759
Generator EPA ID: CAR000130948
Shipment Date: 2018-08-27
Manifest Number: 012238363FLE
Line Number: 5

Map ID
Direction
Distance
Elevation

MAP FINDINGS

Site

Database(s)

EDR ID Number
EPA ID Number

UNIV OF CA SAN FRANCISCO AT MISSION BAY (Continued)

S113177020

Method Code: H141
Quantity Tons: 0.03700
Quantity Waste: 74.000000
Quantity Unit: P
Number of Containers: 2
Type of Container: Fiberboard or plastic drums, barrels, kegs
Quantity Type: Pounds
Federal Code: U058

Year: 2018
EM Manifest ID: 110759
Generator EPA ID: CAR000130948
Shipment Date: 2018-08-27
Manifest Number: 012238363FLE
Line Number: 5
Method Code: H141
Quantity Tons: 0.03700
Quantity Waste: 74.000000
Quantity Unit: P
Number of Containers: 2
Type of Container: Fiberboard or plastic drums, barrels, kegs
Quantity Type: Pounds
Federal Code: U059

Year: 2018
EM Manifest ID: 110759
Generator EPA ID: CAR000130948
Shipment Date: 2018-08-27
Manifest Number: 012238363FLE
Line Number: 5
Method Code: H141
Quantity Tons: 0.03700
Quantity Waste: 74.000000
Quantity Unit: P
Number of Containers: 2
Type of Container: Fiberboard or plastic drums, barrels, kegs
Quantity Type: Pounds
Federal Code: U150

Year: 2018
EM Manifest ID: 110759
Generator EPA ID: CAR000130948
Shipment Date: 2018-08-27
Manifest Number: 012238363FLE
Line Number: 5
Method Code: H141
Quantity Tons: 0.03700
Quantity Waste: 74.000000
Quantity Unit: P
Number of Containers: 2
Type of Container: Fiberboard or plastic drums, barrels, kegs
Quantity Type: Pounds
Federal Code: U206

Year: 2018
EM Manifest ID: 110759
Generator EPA ID: CAR000130948

Map ID
Direction
Distance
Elevation

MAP FINDINGS

Site

Database(s)

EDR ID Number
EPA ID Number

UNIV OF CA SAN FRANCISCO AT MISSION BAY (Continued)

S113177020

Shipment Date: 2018-08-27
Manifest Number: 012238363FLE
Line Number: 5
Method Code: H141
Quantity Tons: 0.03700
Quantity Waste: 74.000000
Quantity Unit: P
Number of Containers: 2
Type of Container: Fiberboard or plastic drums, barrels, kegs
Quantity Type: Pounds
Federal Code: U219

Year: 2018
EM Manifest ID: 110759
Generator EPA ID: CAR000130948
Shipment Date: 2018-08-27
Manifest Number: 012238363FLE
Line Number: 5
Method Code: H141
Quantity Tons: 0.03700
Quantity Waste: 74.000000
Quantity Unit: P
Number of Containers: 2
Type of Container: Fiberboard or plastic drums, barrels, kegs
Quantity Type: Pounds
Federal Code: U237

Year: 2018
EM Manifest ID: 110759
Generator EPA ID: CAR000130948
Shipment Date: 2018-08-27
Manifest Number: 012238363FLE
Line Number: 5
Method Code: H141
Quantity Tons: 0.03700
Quantity Waste: 74.000000
Quantity Unit: P
Number of Containers: 2
Type of Container: Fiberboard or plastic drums, barrels, kegs
Quantity Type: Pounds
Federal Code: U248

Year: 2018
EM Manifest ID: 110759
Generator EPA ID: CAR000130948
Shipment Date: 2018-08-27
Manifest Number: 012238363FLE
Line Number: 6
Method Code: H141
Quantity Tons: 0.20350
Quantity Waste: 407.000000
Quantity Unit: P
Number of Containers: 5
Type of Container: Fiberboard or plastic drums, barrels, kegs
Quantity Type: Pounds
Federal Code: D022

Map ID
Direction
Distance
Elevation

MAP FINDINGS

Site

Database(s)

EDR ID Number
EPA ID Number

UNIV OF CA SAN FRANCISCO AT MISSION BAY (Continued)

S113177020

Year: 2018
EM Manifest ID: 110759
Generator EPA ID: CAR000130948
Shipment Date: 2018-08-27
Manifest Number: 012238363FLE
Line Number: 6
Method Code: H141
Quantity Tons: 0.20350
Quantity Waste: 407.000000
Quantity Unit: P
Number of Containers: 5
Type of Container: Fiberboard or plastic drums, barrels, kegs
Quantity Type: Pounds
Federal Code: F002

Year: 2018
EM Manifest ID: 110759
Generator EPA ID: CAR000130948
Shipment Date: 2018-08-27
Manifest Number: 012238363FLE
Line Number: 6
Method Code: H141
Quantity Tons: 0.20350
Quantity Waste: 407.000000
Quantity Unit: P
Number of Containers: 5
Type of Container: Fiberboard or plastic drums, barrels, kegs
Quantity Type: Pounds
Federal Code: F003

Year: 2018
EM Manifest ID: 110759
Generator EPA ID: CAR000130948
Shipment Date: 2018-08-27
Manifest Number: 012238363FLE
Line Number: 6
Method Code: H141
Quantity Tons: 0.20350
Quantity Waste: 407.000000
Quantity Unit: P
Number of Containers: 5
Type of Container: Fiberboard or plastic drums, barrels, kegs
Quantity Type: Pounds
Federal Code: F005

Year: 2018
EM Manifest ID: 110759
Generator EPA ID: CAR000130948
Shipment Date: 2018-08-27
Manifest Number: 012238363FLE
Line Number: 8
Method Code: H141
Quantity Tons: 0.00650
Quantity Waste: 13.000000
Quantity Unit: P
Number of Containers: 1
Type of Container: Fiberboard or plastic drums, barrels, kegs

Map ID
Direction
Distance
Elevation

MAP FINDINGS

Site

Database(s)

EDR ID Number
EPA ID Number

UNIV OF CA SAN FRANCISCO AT MISSION BAY (Continued)

S113177020

Quantity Type:	Pounds
Federal Code:	D002
Year:	2018
EM Manifest ID:	110759
Generator EPA ID:	CAR000130948
Shipment Date:	2018-08-27
Manifest Number:	012238363FLE
Line Number:	9
Method Code:	H141
Quantity Tons:	0.00450
Quantity Waste:	9.000000
Quantity Unit:	P
Number of Containers:	1
Type of Container:	Fiberboard or plastic drums, barrels, kegs
Quantity Type:	Pounds
Federal Code:	D001
Year:	2018
EM Manifest ID:	110759
Generator EPA ID:	CAR000130948
Shipment Date:	2018-08-27
Manifest Number:	012238363FLE
Line Number:	9
Method Code:	H141
Quantity Tons:	0.00450
Quantity Waste:	9.000000
Quantity Unit:	P
Number of Containers:	1
Type of Container:	Fiberboard or plastic drums, barrels, kegs
Quantity Type:	Pounds
Federal Code:	D002
Year:	2018
EM Manifest ID:	110759
Generator EPA ID:	CAR000130948
Shipment Date:	2018-08-27
Manifest Number:	012238363FLE
Line Number:	10
Method Code:	H141
Quantity Tons:	0.00600
Quantity Waste:	12.000000
Quantity Unit:	P
Number of Containers:	1
Type of Container:	Fiberboard or plastic drums, barrels, kegs
Quantity Type:	Pounds
Federal Code:	D002
Year:	2018
EM Manifest ID:	110759
Generator EPA ID:	CAR000130948
Shipment Date:	2018-08-27
Manifest Number:	012238363FLE
Line Number:	11
Method Code:	H141
Quantity Tons:	0.00500
Quantity Waste:	10.000000

Map ID
Direction
Distance
Elevation

MAP FINDINGS

Site

Database(s)

EDR ID Number
EPA ID Number

UNIV OF CA SAN FRANCISCO AT MISSION BAY (Continued)

S113177020

Quantity Unit: P
Number of Containers: 1
Type of Container: Fiberboard or plastic drums, barrels, kegs
Quantity Type: Pounds
Federal Code: D001

Year: 2018
EM Manifest ID: 110759
Generator EPA ID: CAR000130948
Shipment Date: 2018-08-27
Manifest Number: 012238363FLE
Line Number: 11
Method Code: H141
Quantity Tons: 0.00500
Quantity Waste: 10.000000
Quantity Unit: P
Number of Containers: 1
Type of Container: Fiberboard or plastic drums, barrels, kegs
Quantity Type: Pounds
Federal Code: D002

Year: 2018
EM Manifest ID: 110759
Generator EPA ID: CAR000130948
Shipment Date: 2018-08-27
Manifest Number: 012238363FLE
Line Number: 12
Method Code: H141
Quantity Tons: 0.08600
Quantity Waste: 172.000000
Quantity Unit: P
Number of Containers: 1
Type of Container: Fiberboard or plastic drums, barrels, kegs
Quantity Type: Pounds
Federal Code: D002

State:
Year: 2018
EM Manifest ID: 110759
Generator EPA ID: CAR000130948
Shipment Date: 2018-08-27
Manifest Number: 012238363FLE
Line Number: 1
Method Code: H141
Quantity Tons: 0.01150
Quantity Waste: 23.000000
Quantity Unit: P
Number of Containers: 1
Type of Container: Fiberboard or plastic drums, barrels, kegs
Quantity Type: Pounds
State Code: 331

Year: 2018
EM Manifest ID: 110759
Generator EPA ID: CAR000130948
Shipment Date: 2018-08-27
Manifest Number: 012238363FLE

Map ID
Direction
Distance
Elevation

MAP FINDINGS

Site

Database(s)

EDR ID Number
EPA ID Number

UNIV OF CA SAN FRANCISCO AT MISSION BAY (Continued)

S113177020

Line Number: 2
Method Code: H141
Quantity Tons: 0.04850
Quantity Waste: 97.000000
Quantity Unit: P
Number of Containers: 1
Type of Container: Fiberboard or plastic drums, barrels, kegs
Quantity Type: Pounds
State Code: 551

Year: 2018
EM Manifest ID: 110759
Generator EPA ID: CAR000130948
Shipment Date: 2018-08-27
Manifest Number: 012238363FLE
Line Number: 3
Method Code: H141
Quantity Tons: 0.24600
Quantity Waste: 492.000000
Quantity Unit: P
Number of Containers: 2
Type of Container: Fiberboard or plastic drums, barrels, kegs
Quantity Type: Pounds
State Code: 741

Year: 2018
EM Manifest ID: 110759
Generator EPA ID: CAR000130948
Shipment Date: 2018-08-27
Manifest Number: 012238363FLE
Line Number: 4
Method Code: H141
Quantity Tons: 0.19300
Quantity Waste: 386.000000
Quantity Unit: P
Number of Containers: 2
Type of Container: Fiberboard or plastic drums, barrels, kegs
Quantity Type: Pounds
State Code: 212

Year: 2018
EM Manifest ID: 110759
Generator EPA ID: CAR000130948
Shipment Date: 2018-08-27
Manifest Number: 012238363FLE
Line Number: 5
Method Code: H141
Quantity Tons: 0.03700
Quantity Waste: 74.000000
Quantity Unit: P
Number of Containers: 2
Type of Container: Fiberboard or plastic drums, barrels, kegs
Quantity Type: Pounds
State Code: 311

Year: 2018
EM Manifest ID: 110759

Map ID
Direction
Distance
Elevation

MAP FINDINGS

Site

Database(s)

EDR ID Number
EPA ID Number

UNIV OF CA SAN FRANCISCO AT MISSION BAY (Continued)

S113177020

Generator EPA ID: CAR000130948
Shipment Date: 2018-08-27
Manifest Number: 012238363FLE
Line Number: 6
Method Code: H141
Quantity Tons: 0.20350
Quantity Waste: 407.000000
Quantity Unit: P
Number of Containers: 5
Type of Container: Fiberboard or plastic drums, barrels, kegs
Quantity Type: Pounds
State Code: 352

Year: 2018
EM Manifest ID: 110759
Generator EPA ID: CAR000130948
Shipment Date: 2018-08-27
Manifest Number: 012238363FLE
Line Number: 6
Method Code: H141
Quantity Tons: 0.20350
Quantity Waste: 407.000000
Quantity Unit: P
Number of Containers: 5
Type of Container: Fiberboard or plastic drums, barrels, kegs
Quantity Type: Pounds
State Code: 551

Year: 2018
EM Manifest ID: 110759
Generator EPA ID: CAR000130948
Shipment Date: 2018-08-27
Manifest Number: 012238363FLE
Line Number: 7
Method Code: H141
Quantity Tons: 0.01800
Quantity Waste: 36.000000
Quantity Unit: P
Number of Containers: 1
Type of Container: Fiberboard or plastic drums, barrels, kegs
Quantity Type: Pounds
State Code: 551

Year: 2018
EM Manifest ID: 110759
Generator EPA ID: CAR000130948
Shipment Date: 2018-08-27
Manifest Number: 012238363FLE
Line Number: 8
Method Code: H141
Quantity Tons: 0.00650
Quantity Waste: 13.000000
Quantity Unit: P
Number of Containers: 1
Type of Container: Fiberboard or plastic drums, barrels, kegs
Quantity Type: Pounds
State Code: 551

Map ID
Direction
Distance
Elevation

MAP FINDINGS

Site

Database(s)

EDR ID Number
EPA ID Number

UNIV OF CA SAN FRANCISCO AT MISSION BAY (Continued)

S113177020

Year: 2018
EM Manifest ID: 110759
Generator EPA ID: CAR000130948
Shipment Date: 2018-08-27
Manifest Number: 012238363FLE
Line Number: 9
Method Code: H141
Quantity Tons: 0.00450
Quantity Waste: 9.000000
Quantity Unit: P
Number of Containers: 1
Type of Container: Fiberboard or plastic drums, barrels, kegs
Quantity Type: Pounds
State Code: 551

Year: 2018
EM Manifest ID: 110759
Generator EPA ID: CAR000130948
Shipment Date: 2018-08-27
Manifest Number: 012238363FLE
Line Number: 10
Method Code: H141
Quantity Tons: 0.00600
Quantity Waste: 12.000000
Quantity Unit: P
Number of Containers: 1
Type of Container: Fiberboard or plastic drums, barrels, kegs
Quantity Type: Pounds
State Code: 551

Year: 2018
EM Manifest ID: 110759
Generator EPA ID: CAR000130948
Shipment Date: 2018-08-27
Manifest Number: 012238363FLE
Line Number: 11
Method Code: H141
Quantity Tons: 0.00500
Quantity Waste: 10.000000
Quantity Unit: P
Number of Containers: 1
Type of Container: Fiberboard or plastic drums, barrels, kegs
Quantity Type: Pounds
State Code: 551

Year: 2018
EM Manifest ID: 110759
Generator EPA ID: CAR000130948
Shipment Date: 2018-08-27
Manifest Number: 012238363FLE
Line Number: 12
Method Code: H141
Quantity Tons: 0.08600
Quantity Waste: 172.000000
Quantity Unit: P
Number of Containers: 1
Type of Container: Fiberboard or plastic drums, barrels, kegs

Map ID
Direction
Distance
Elevation

MAP FINDINGS

Site

Database(s)

EDR ID Number
EPA ID Number

UNIV OF CA SAN FRANCISCO AT MISSION BAY (Continued)

S113177020

Quantity Type: Pounds
State Code: 551

Year: 2018
EM Manifest ID: 110759
Generator EPA ID: CAR000130948
Shipment Date: 2018-08-27
Manifest Number: 012238363FLE
Line Number: 13
Method Code: H141
Quantity Tons: 0.07850
Quantity Waste: 157.000000
Quantity Unit: P
Number of Containers: 1
Type of Container: Fiberboard or plastic drums, barrels, kegs
Quantity Type: Pounds
State Code: 343

Additional Info:

Year: 2017
Gen EPA ID: CAR000130948

Shipment Date: 20171219
Creation Date: 10/16/2018 18:31:31
Receipt Date: 20171222
Manifest ID: 015174176JJK
Trans EPA ID: CAL000115947
Trans Name: CALIFORNIA RADIOGRAPHICS INC
Trans 2 EPA ID: Not reported
Trans 2 Name: Not reported
TSDf EPA ID: CAL000115947
Trans Name: CALIFORNIA RADIOGRAPHICS INC
TSDf Alt EPA ID: Not reported
TSDf Alt Name: Not reported
Waste Code Description: 541 - Photochemicals / photo processing waste
RCRA Code: D011
Meth Code: H010 - Metals Recovery Including Retoring,Smelting,Chemicals,Ect
Quantity Tons: 0.1251
Waste Quantity: 30
Quantity Unit: G
Additional Code 1: Not reported
Additional Code 2: Not reported
Additional Code 3: Not reported
Additional Code 4: Not reported
Additional Code 5: Not reported

Shipment Date: 20171218
Creation Date: 10/16/2018 18:30:37
Receipt Date: 20171221
Manifest ID: 011567599FLE
Trans EPA ID: MAD039322250
Trans Name: CLEAN HARBORS ENVIRONMENTAL SERVICES INC
Trans 2 EPA ID: MOD095038998
Trans 2 Name: TSMT
TSDf EPA ID: UTD981552177
Trans Name: CLEAN HARBORS ARAGONITE LLC

Map ID
Direction
Distance
Elevation

MAP FINDINGS

Site

Database(s)

EDR ID Number
EPA ID Number

UNIV OF CA SAN FRANCISCO AT MISSION BAY (Continued)

S113177020

TSDF Alt EPA ID: Not reported
TSDF Alt Name: Not reported
Waste Code Description: 212 - Oxygenated solvents (acetone, butanol, ethyl acetate, etc.
RCRA Code: F002
Meth Code: H040 - Incineration--Thermal Destruction Other Than Use As A Fuel
Quantity Tons: 0.123
Waste Quantity: 246
Quantity Unit: P
Additional Code 1: D038
Additional Code 2: D022
Additional Code 3: D002
Additional Code 4: D001
Additional Code 5: Not reported

Shipment Date: 20171218
Creation Date: Not reported
Receipt Date: Not reported
Manifest ID: 011567599FLE
Trans EPA ID: MAD039322250
Trans Name: CLEAN HARBORS ENVIRONMENTAL SERVICES INC
Trans 2 EPA ID: MOD095038998
Trans 2 Name: TSMT
TSDF EPA ID: UTD981552177
Trans Name: CLEAN HARBORS ARAGONITE LLC
TSDF Alt EPA ID: Not reported
TSDF Alt Name: Not reported
Waste Code Description: 343 - Unspecified organic liquid mixture
RCRA Code: F003
Meth Code: H040 - Incineration--Thermal Destruction Other Than Use As A Fuel
Quantity Tons: 0.215
Waste Quantity: 430
Quantity Unit: P
Additional Code 1: Not reported
Additional Code 2: Not reported
Additional Code 3: Not reported
Additional Code 4: Not reported
Additional Code 5: Not reported

Shipment Date: 20171218
Creation Date: Not reported
Receipt Date: Not reported
Manifest ID: 011567599FLE
Trans EPA ID: MAD039322250
Trans Name: CLEAN HARBORS ENVIRONMENTAL SERVICES INC
Trans 2 EPA ID: MOD095038998
Trans 2 Name: TSMT
TSDF EPA ID: UTD981552177
Trans Name: CLEAN HARBORS ARAGONITE LLC
TSDF Alt EPA ID: Not reported
TSDF Alt Name: Not reported
Waste Code Description: 311 - Pharmaceutical waste
RCRA Code: P204
Meth Code: H040 - Incineration--Thermal Destruction Other Than Use As A Fuel
Quantity Tons: 0.0175
Waste Quantity: 35
Quantity Unit: P
Additional Code 1: P075

Map ID
Direction
Distance
Elevation

MAP FINDINGS

Site

Database(s)

EDR ID Number
EPA ID Number

UNIV OF CA SAN FRANCISCO AT MISSION BAY (Continued)

S113177020

Additional Code 2:	P012
Additional Code 3:	P001
Additional Code 4:	U010
Additional Code 5:	Not reported
Shipment Date:	20171218
Creation Date:	Not reported
Receipt Date:	Not reported
Manifest ID:	011567599FLE
Trans EPA ID:	MAD039322250
Trans Name:	CLEAN HARBORS ENVIRONMENTAL SERVICES INC
Trans 2 EPA ID:	MOD095038998
Trans 2 Name:	TSMT
TSDf EPA ID:	UTD981552177
Trans Name:	CLEAN HARBORS ARAGONITE LLC
TSDf Alt EPA ID:	Not reported
TSDf Alt Name:	Not reported
Waste Code Description:	352 - Other organic solids
RCRA Code:	F005
Meth Code:	H040 - Incineration--Thermal Destruction Other Than Use As A Fuel
Quantity Tons:	0.066
Waste Quantity:	132
Quantity Unit:	P
Additional Code 1:	F003
Additional Code 2:	F002
Additional Code 3:	D022
Additional Code 4:	Not reported
Additional Code 5:	Not reported
Shipment Date:	20171218
Creation Date:	Not reported
Receipt Date:	Not reported
Manifest ID:	011567599FLE
Trans EPA ID:	MAD039322250
Trans Name:	CLEAN HARBORS ENVIRONMENTAL SERVICES INC
Trans 2 EPA ID:	MOD095038998
Trans 2 Name:	TSMT
TSDf EPA ID:	UTD981552177
Trans Name:	CLEAN HARBORS ARAGONITE LLC
TSDf Alt EPA ID:	Not reported
TSDf Alt Name:	Not reported
Waste Code Description:	212 - Oxygenated solvents (acetone, butanol, ethyl acetate, etc.
RCRA Code:	F002
Meth Code:	H040 - Incineration--Thermal Destruction Other Than Use As A Fuel
Quantity Tons:	0.125
Waste Quantity:	250
Quantity Unit:	P
Additional Code 1:	D038
Additional Code 2:	D022
Additional Code 3:	D002
Additional Code 4:	D001
Additional Code 5:	Not reported
Shipment Date:	20171218
Creation Date:	Not reported
Receipt Date:	Not reported
Manifest ID:	011567599FLE

Map ID
Direction
Distance
Elevation

MAP FINDINGS

Site

Database(s)

EDR ID Number
EPA ID Number

UNIV OF CA SAN FRANCISCO AT MISSION BAY (Continued)

S113177020

Trans EPA ID: MAD039322250
Trans Name: CLEAN HARBORS ENVIRONMENTAL SERVICES INC
Trans 2 EPA ID: MOD095038998
Trans 2 Name: TSMT
TSDf EPA ID: UTD981552177
Trans Name: CLEAN HARBORS ARAGONITE LLC
TSDf Alt EPA ID: Not reported
TSDf Alt Name: Not reported
Waste Code Description: 343 - Unspecified organic liquid mixture
RCRA Code: Not reported
Meth Code: H040 - Incineration--Thermal Destruction Other Than Use As A Fuel
Quantity Tons: 0.0885
Waste Quantity: 177
Quantity Unit: P
Additional Code 1: Not reported
Additional Code 2: Not reported
Additional Code 3: Not reported
Additional Code 4: Not reported
Additional Code 5: Not reported

Shipment Date: 20171218
Creation Date: 10/16/2018 18:30:37
Receipt Date: 20171221
Manifest ID: 011567599FLE
Trans EPA ID: MAD039322250
Trans Name: CLEAN HARBORS ENVIRONMENTAL SERVICES INC
Trans 2 EPA ID: MOD095038998
Trans 2 Name: TSMT
TSDf EPA ID: UTD981552177
Trans Name: CLEAN HARBORS ARAGONITE LLC
TSDf Alt EPA ID: Not reported
TSDf Alt Name: Not reported
Waste Code Description: 741 - Liquids with halogenated organic compounds > 1000 mg/l
RCRA Code: F002
Meth Code: H040 - Incineration--Thermal Destruction Other Than Use As A Fuel
Quantity Tons: 0.1175
Waste Quantity: 235
Quantity Unit: P
Additional Code 1: D038
Additional Code 2: D022
Additional Code 3: D011
Additional Code 4: D001
Additional Code 5: Not reported

Shipment Date: 20171218
Creation Date: 10/16/2018 18:30:37
Receipt Date: 20171221
Manifest ID: 011567599FLE
Trans EPA ID: MAD039322250
Trans Name: CLEAN HARBORS ENVIRONMENTAL SERVICES INC
Trans 2 EPA ID: MOD095038998
Trans 2 Name: TSMT
TSDf EPA ID: UTD981552177
Trans Name: CLEAN HARBORS ARAGONITE LLC
TSDf Alt EPA ID: Not reported
TSDf Alt Name: Not reported
Waste Code Description: 741 - Liquids with halogenated organic compounds > 1000 mg/l

Map ID
Direction
Distance
Elevation

MAP FINDINGS

Site

Database(s)

EDR ID Number
EPA ID Number

UNIV OF CA SAN FRANCISCO AT MISSION BAY (Continued)

S113177020

RCRA Code: F002
Meth Code: H040 - Incineration--Thermal Destruction Other Than Use As A Fuel
Quantity Tons: 0.1145
Waste Quantity: 229
Quantity Unit: P
Additional Code 1: D038
Additional Code 2: D022
Additional Code 3: D011
Additional Code 4: D001
Additional Code 5: Not reported

Shipment Date: 20171218
Creation Date: 10/16/2018 18:30:37
Receipt Date: 20171221
Manifest ID: 011567599FLE
Trans EPA ID: MAD039322250
Trans Name: CLEAN HARBORS ENVIRONMENTAL SERVICES INC
Trans 2 EPA ID: MOD095038998
Trans 2 Name: TSMT
TSD EPA ID: UTD981552177
Trans Name: CLEAN HARBORS ARAGONITE LLC
TSD EPA Alt ID: Not reported
TSD EPA Alt Name: Not reported
Waste Code Description: 214 - Unspecified solvent mixture
RCRA Code: F005
Meth Code: H040 - Incineration--Thermal Destruction Other Than Use As A Fuel
Quantity Tons: 0.0985
Waste Quantity: 197
Quantity Unit: P
Additional Code 1: F003
Additional Code 2: D018
Additional Code 3: D001
Additional Code 4: Not reported
Additional Code 5: Not reported

Additional Info:
Year: 2016
Gen EPA ID: CAR000130948

Shipment Date: 20151228
Creation Date: 9/27/2016 18:30:52
Receipt Date: 20151229
Manifest ID: 009820466JJK
Trans EPA ID: CAL000115947
Trans Name: CALIFORNIA RADIOGRAPHICS INC
Trans 2 EPA ID: Not reported
Trans 2 Name: Not reported
TSD EPA ID: CAL000115947
Trans Name: CALIFORNIA RADIOGRAPHICS INC
TSD EPA Alt ID: Not reported
TSD EPA Alt Name: Not reported
Waste Code Description: 541 - Photochemicals / photo processing waste
RCRA Code: D011
Meth Code: H010 - Metals Recovery Including Retoring,Smelting,Chemicals,Ect
Quantity Tons: 0.14595
Waste Quantity: 35
Quantity Unit: G

Map ID
Direction
Distance
Elevation

MAP FINDINGS

Site

Database(s)

EDR ID Number
EPA ID Number

UNIV OF CA SAN FRANCISCO AT MISSION BAY (Continued)

S113177020

Additional Code 1:	Not reported
Additional Code 2:	Not reported
Additional Code 3:	Not reported
Additional Code 4:	Not reported
Additional Code 5:	Not reported
Shipment Date:	20151222
Creation Date:	Not reported
Receipt Date:	Not reported
Manifest ID:	000131404DAT
Trans EPA ID:	MNS000110924
Trans Name:	STERICYCLE SPECIALTY WASTE SOLUTIONS INC
Trans 2 EPA ID:	NED986382133
Trans 2 Name:	SST
TSDf EPA ID:	NVD980895338
Trans Name:	21ST CENTURY ENVIRONMENTAL MANAGEMENT OF NEVADA LLC
TSDf Alt EPA ID:	Not reported
TSDf Alt Name:	Not reported
Waste Code Description:	551 - Laboratory waste chemicals 561 Detergent and soap
RCRA Code:	D011
Meth Code:	H141 - Storage, Bulking, And/Or Transfer Off Site--No Treatment/Reovery (H010-H129) Or (H131-H135)
Quantity Tons:	0.008
Waste Quantity:	16
Quantity Unit:	P
Additional Code 1:	D007
Additional Code 2:	D001
Additional Code 3:	Not reported
Additional Code 4:	Not reported
Additional Code 5:	Not reported
Shipment Date:	20151222
Creation Date:	Not reported
Receipt Date:	Not reported
Manifest ID:	000131404DAT
Trans EPA ID:	MNS000110924
Trans Name:	STERICYCLE SPECIALTY WASTE SOLUTIONS INC
Trans 2 EPA ID:	NED986382133
Trans 2 Name:	SST
TSDf EPA ID:	NVD980895338
Trans Name:	21ST CENTURY ENVIRONMENTAL MANAGEMENT OF NEVADA LLC
TSDf Alt EPA ID:	Not reported
TSDf Alt Name:	Not reported
Waste Code Description:	551 - Laboratory waste chemicals 561 Detergent and soap
RCRA Code:	D002
Meth Code:	- Not reported
Quantity Tons:	0.0535
Waste Quantity:	107
Quantity Unit:	P
Additional Code 1:	Not reported
Additional Code 2:	Not reported
Additional Code 3:	Not reported
Additional Code 4:	Not reported
Additional Code 5:	Not reported
Shipment Date:	20151222
Creation Date:	Not reported

Map ID
Direction
Distance
Elevation

MAP FINDINGS

Site

Database(s)

EDR ID Number
EPA ID Number

UNIV OF CA SAN FRANCISCO AT MISSION BAY (Continued)

S113177020

Receipt Date: Not reported
Manifest ID: 000131404DAT
Trans EPA ID: MNS000110924
Trans Name: STERICYCLE SPECIALTY WASTE SOLUTIONS INC
Trans 2 EPA ID: NED986382133
Trans 2 Name: SST
TSDf EPA ID: NVD980895338
Trans Name: 21ST CENTURY ENVIRONMENTAL MANAGEMENT OF NEVADA LLC
TSDf Alt EPA ID: Not reported
TSDf Alt Name: Not reported
Waste Code Description: 551 - Laboratory waste chemicals 561 Detergent and soap
RCRA Code: D002
Meth Code: - Not reported
Quantity Tons: 0.0015
Waste Quantity: 3
Quantity Unit: P
Additional Code 1: D001
Additional Code 2: Not reported
Additional Code 3: Not reported
Additional Code 4: Not reported
Additional Code 5: Not reported

Shipment Date: 20151222
Creation Date: Not reported
Receipt Date: Not reported
Manifest ID: 000131404DAT
Trans EPA ID: MNS000110924
Trans Name: STERICYCLE SPECIALTY WASTE SOLUTIONS INC
Trans 2 EPA ID: NED986382133
Trans 2 Name: SST
TSDf EPA ID: NVD980895338
Trans Name: 21ST CENTURY ENVIRONMENTAL MANAGEMENT OF NEVADA LLC
TSDf Alt EPA ID: Not reported
TSDf Alt Name: Not reported
Waste Code Description: 551 - Laboratory waste chemicals 561 Detergent and soap
RCRA Code: D002
Meth Code: H141 - Storage, Bulking, And/Or Transfer Off Site--No Treatment/Reovery (H010-H129) Or (H131-H135)

Quantity Tons: 0.001
Waste Quantity: 2
Quantity Unit: P
Additional Code 1: D001
Additional Code 2: Not reported
Additional Code 3: Not reported
Additional Code 4: Not reported
Additional Code 5: Not reported

Shipment Date: 20151222
Creation Date: Not reported
Receipt Date: Not reported
Manifest ID: 000131404DAT
Trans EPA ID: MNS000110924
Trans Name: STERICYCLE SPECIALTY WASTE SOLUTIONS INC
Trans 2 EPA ID: NED986382133
Trans 2 Name: SST
TSDf EPA ID: NVD980895338
Trans Name: 21ST CENTURY ENVIRONMENTAL MANAGEMENT OF NEVADA LLC

Map ID
Direction
Distance
Elevation

MAP FINDINGS

Site

Database(s)

EDR ID Number
EPA ID Number

UNIV OF CA SAN FRANCISCO AT MISSION BAY (Continued)

S113177020

TSDF Alt EPA ID:	Not reported
TSDF Alt Name:	Not reported
Waste Code Description:	551 - Laboratory waste chemicals 561 Detergent and soap
RCRA Code:	D001
Meth Code:	H141 - Storage, Bulking, And/Or Transfer Off Site--No Treatment/Reovery (H010-H129) Or (H131-H135)
Quantity Tons:	0.0045
Waste Quantity:	9
Quantity Unit:	P
Additional Code 1:	Not reported
Additional Code 2:	Not reported
Additional Code 3:	Not reported
Additional Code 4:	Not reported
Additional Code 5:	Not reported
Shipment Date:	20151222
Creation Date:	Not reported
Receipt Date:	Not reported
Manifest ID:	000131404DAT
Trans EPA ID:	MNS000110924
Trans Name:	STERICYCLE SPECIALTY WASTE SOLUTIONS INC
Trans 2 EPA ID:	NED986382133
Trans 2 Name:	SST
TSDF EPA ID:	NVD980895338
Trans Name:	21ST CENTURY ENVIRONMENTAL MANAGEMENT OF NEVADA LLC
TSDF Alt EPA ID:	Not reported
TSDF Alt Name:	Not reported
Waste Code Description:	551 - Laboratory waste chemicals 561 Detergent and soap
RCRA Code:	D011
Meth Code:	H141 - Storage, Bulking, And/Or Transfer Off Site--No Treatment/Reovery (H010-H129) Or (H131-H135)
Quantity Tons:	0.008
Waste Quantity:	16
Quantity Unit:	P
Additional Code 1:	D007
Additional Code 2:	D001
Additional Code 3:	Not reported
Additional Code 4:	Not reported
Additional Code 5:	Not reported
Shipment Date:	20151222
Creation Date:	9/26/2016 18:30:40
Receipt Date:	20151230
Manifest ID:	000131404DAT
Trans EPA ID:	MNS000110924
Trans Name:	STERICYCLE SPECIALTY WASTE SOLUTIONS INC
Trans 2 EPA ID:	NED986382133
Trans 2 Name:	SST
TSDF EPA ID:	NVD980895338
Trans Name:	21ST CENTURY ENVIRONMENTAL MANAGEMENT OF NEVADA LLC
TSDF Alt EPA ID:	Not reported
TSDF Alt Name:	Not reported
Waste Code Description:	551 - Laboratory waste chemicals 561 Detergent and soap
RCRA Code:	Not reported
Meth Code:	H141 - Storage, Bulking, And/Or Transfer Off Site--No Treatment/Reovery (H010-H129) Or (H131-H135)
Quantity Tons:	0.095

Map ID
Direction
Distance
Elevation

MAP FINDINGS

Site

Database(s)

EDR ID Number
EPA ID Number

UNIV OF CA SAN FRANCISCO AT MISSION BAY (Continued)

S113177020

Waste Quantity: 190
Quantity Unit: P
Additional Code 1: Not reported
Additional Code 2: Not reported
Additional Code 3: Not reported
Additional Code 4: Not reported
Additional Code 5: Not reported

Shipment Date: 20151222
Creation Date: 9/26/2016 18:30:40
Receipt Date: 20151230
Manifest ID: 000131404DAT
Trans EPA ID: MNS000110924
Trans Name: STERICYCLE SPECIALTY WASTE SOLUTIONS INC
Trans 2 EPA ID: NED986382133
Trans 2 Name: SST
TSDf EPA ID: NVD980895338
Trans Name: 21ST CENTURY ENVIRONMENTAL MANAGEMENT OF NEVADA LLC
TSDf Alt EPA ID: Not reported
TSDf Alt Name: Not reported
Waste Code Description: 551 - Laboratory waste chemicals 561 Detergent and soap
RCRA Code: F003
Meth Code: H141 - Storage, Bulking, And/Or Transfer Off Site--No Treatment/Reovery (H010-H129) Or (H131-H135)

Quantity Tons: 0.1585
Waste Quantity: 317
Quantity Unit: P
Additional Code 1: F002
Additional Code 2: D022
Additional Code 3: D018
Additional Code 4: D010
Additional Code 5: Not reported

Shipment Date: 20151222
Creation Date: 9/26/2016 18:30:40
Receipt Date: 20151230
Manifest ID: 000131404DAT
Trans EPA ID: MNS000110924
Trans Name: STERICYCLE SPECIALTY WASTE SOLUTIONS INC
Trans 2 EPA ID: NED986382133
Trans 2 Name: SST
TSDf EPA ID: NVD980895338
Trans Name: 21ST CENTURY ENVIRONMENTAL MANAGEMENT OF NEVADA LLC
TSDf Alt EPA ID: Not reported
TSDf Alt Name: Not reported
Waste Code Description: 214 - Unspecified solvent mixture
RCRA Code: F002
Meth Code: H141 - Storage, Bulking, And/Or Transfer Off Site--No Treatment/Reovery (H010-H129) Or (H131-H135)

Quantity Tons: 0.3625
Waste Quantity: 725
Quantity Unit: P
Additional Code 1: D022
Additional Code 2: D018
Additional Code 3: D010
Additional Code 4: D001
Additional Code 5: Not reported

Map ID
Direction
Distance
Elevation

MAP FINDINGS

Site

Database(s)

EDR ID Number
EPA ID Number

UNIV OF CA SAN FRANCISCO AT MISSION BAY (Continued)

S113177020

Additional Info:

Year: 2015
Gen EPA ID: CAR000130948

Shipment Date: 20151228
Creation Date: 9/27/2016 18:30:52
Receipt Date: 20151229
Manifest ID: 009820466JJK
Trans EPA ID: CAL000115947
Trans Name: CALIFORNIA RADIOGRAPHICS INC
Trans 2 EPA ID: Not reported
Trans 2 Name: Not reported
TSDf EPA ID: CAL000115947
Trans Name: CALIFORNIA RADIOGRAPHICS INC
TSDf Alt EPA ID: Not reported
TSDf Alt Name: Not reported
Waste Code Description: 541 - Photochemicals / photo processing waste
RCRA Code: D011
Meth Code: H010 - Metals Recovery Including Retoring,Smelting,Chemicals,Ect
Quantity Tons: 0.14595
Waste Quantity: 35
Quantity Unit: G
Additional Code 1: Not reported
Additional Code 2: Not reported
Additional Code 3: Not reported
Additional Code 4: Not reported
Additional Code 5: Not reported

Shipment Date: 20151222
Creation Date: Not reported
Receipt Date: Not reported
Manifest ID: 000131404DAT
Trans EPA ID: MNS000110924
Trans Name: STERICYCLE SPECIALTY WASTE SOLUTIONS INC
Trans 2 EPA ID: NED986382133
Trans 2 Name: SST
TSDf EPA ID: NVD980895338
Trans Name: 21ST CENTURY ENVIRONMENTAL MANAGEMENT OF NEVADA LLC
TSDf Alt EPA ID: Not reported
TSDf Alt Name: Not reported
Waste Code Description: 551 - Laboratory waste chemicals 561 Detergent and soap
RCRA Code: D002
Meth Code: - Not reported
Quantity Tons: 0.0015
Waste Quantity: 3
Quantity Unit: P
Additional Code 1: D001
Additional Code 2: Not reported
Additional Code 3: Not reported
Additional Code 4: Not reported
Additional Code 5: Not reported

Shipment Date: 20151222
Creation Date: Not reported
Receipt Date: Not reported
Manifest ID: 000131404DAT
Trans EPA ID: MNS000110924

Map ID
Direction
Distance
Elevation

MAP FINDINGS

Site

Database(s)

EDR ID Number
EPA ID Number

UNIV OF CA SAN FRANCISCO AT MISSION BAY (Continued)

S113177020

Trans Name: STERICYCLE SPECIALTY WASTE SOLUTIONS INC
Trans 2 EPA ID: NED986382133
Trans 2 Name: SST
TSDf EPA ID: NVD980895338
Trans Name: 21ST CENTURY ENVIRONMENTAL MANAGEMENT OF NEVADA LLC
TSDf Alt EPA ID: Not reported
TSDf Alt Name: Not reported
Waste Code Description: 551 - Laboratory waste chemicals 561 Detergent and soap
RCRA Code: D009
Meth Code: H141 - Storage, Bulking, And/Or Transfer Off Site--No Treatment/Reovery (H010-H129) Or (H131-H135)

Quantity Tons: 0.009
Waste Quantity: 18
Quantity Unit: P
Additional Code 1: D002
Additional Code 2: Not reported
Additional Code 3: Not reported
Additional Code 4: Not reported
Additional Code 5: Not reported

Shipment Date: 20151222
Creation Date: Not reported
Receipt Date: Not reported
Manifest ID: 000131404DAT
Trans EPA ID: MNS000110924
Trans Name: STERICYCLE SPECIALTY WASTE SOLUTIONS INC
Trans 2 EPA ID: NED986382133
Trans 2 Name: SST
TSDf EPA ID: NVD980895338
Trans Name: 21ST CENTURY ENVIRONMENTAL MANAGEMENT OF NEVADA LLC
TSDf Alt EPA ID: Not reported
TSDf Alt Name: Not reported
Waste Code Description: 551 - Laboratory waste chemicals 561 Detergent and soap
RCRA Code: D002
Meth Code: - Not reported
Quantity Tons: 0.0535
Waste Quantity: 107
Quantity Unit: P
Additional Code 1: Not reported
Additional Code 2: Not reported
Additional Code 3: Not reported
Additional Code 4: Not reported
Additional Code 5: Not reported

Shipment Date: 20151222
Creation Date: 9/26/2016 18:30:40
Receipt Date: 20151230
Manifest ID: 000131404DAT
Trans EPA ID: MNS000110924
Trans Name: STERICYCLE SPECIALTY WASTE SOLUTIONS INC
Trans 2 EPA ID: NED986382133
Trans 2 Name: SST
TSDf EPA ID: NVD980895338
Trans Name: 21ST CENTURY ENVIRONMENTAL MANAGEMENT OF NEVADA LLC
TSDf Alt EPA ID: Not reported
TSDf Alt Name: Not reported
Waste Code Description: 551 - Laboratory waste chemicals 561 Detergent and soap

Map ID
Direction
Distance
Elevation

MAP FINDINGS

Site

Database(s)

EDR ID Number
EPA ID Number

UNIV OF CA SAN FRANCISCO AT MISSION BAY (Continued)

S113177020

RCRA Code:	Not reported
Meth Code:	H141 - Storage, Bulking, And/Or Transfer Off Site--No Treatment/Reovery (H010-H129) Or (H131-H135)
Quantity Tons:	0.095
Waste Quantity:	190
Quantity Unit:	P
Additional Code 1:	Not reported
Additional Code 2:	Not reported
Additional Code 3:	Not reported
Additional Code 4:	Not reported
Additional Code 5:	Not reported
Shipment Date:	20151222
Creation Date:	9/26/2016 18:30:40
Receipt Date:	20151230
Manifest ID:	000131404DAT
Trans EPA ID:	MNS000110924
Trans Name:	STERICYCLE SPECIALTY WASTE SOLUTIONS INC
Trans 2 EPA ID:	NED986382133
Trans 2 Name:	SST
TSDf EPA ID:	NVD980895338
Trans Name:	21ST CENTURY ENVIRONMENTAL MANAGEMENT OF NEVADA LLC
TSDf Alt EPA ID:	Not reported
TSDf Alt Name:	Not reported
Waste Code Description:	551 - Laboratory waste chemicals 561 Detergent and soap
RCRA Code:	F003
Meth Code:	H141 - Storage, Bulking, And/Or Transfer Off Site--No Treatment/Reovery (H010-H129) Or (H131-H135)
Quantity Tons:	0.1585
Waste Quantity:	317
Quantity Unit:	P
Additional Code 1:	F002
Additional Code 2:	D022
Additional Code 3:	D018
Additional Code 4:	D010
Additional Code 5:	Not reported
Shipment Date:	20151222
Creation Date:	9/26/2016 18:30:40
Receipt Date:	20151230
Manifest ID:	000131404DAT
Trans EPA ID:	MNS000110924
Trans Name:	STERICYCLE SPECIALTY WASTE SOLUTIONS INC
Trans 2 EPA ID:	NED986382133
Trans 2 Name:	SST
TSDf EPA ID:	NVD980895338
Trans Name:	21ST CENTURY ENVIRONMENTAL MANAGEMENT OF NEVADA LLC
TSDf Alt EPA ID:	Not reported
TSDf Alt Name:	Not reported
Waste Code Description:	214 - Unspecified solvent mixture
RCRA Code:	F002
Meth Code:	H141 - Storage, Bulking, And/Or Transfer Off Site--No Treatment/Reovery (H010-H129) Or (H131-H135)
Quantity Tons:	0.3625
Waste Quantity:	725
Quantity Unit:	P
Additional Code 1:	D022

Map ID
Direction
Distance
Elevation

MAP FINDINGS

Site

Database(s)

EDR ID Number
EPA ID Number

UNIV OF CA SAN FRANCISCO AT MISSION BAY (Continued)

S113177020

Additional Code 2:	D018
Additional Code 3:	D010
Additional Code 4:	D001
Additional Code 5:	Not reported
Shipment Date:	20151222
Creation Date:	9/26/2016 18:30:40
Receipt Date:	20151230
Manifest ID:	000131404DAT
Trans EPA ID:	MNS000110924
Trans Name:	STERICYCLE SPECIALTY WASTE SOLUTIONS INC
Trans 2 EPA ID:	NED986382133
Trans 2 Name:	SST
TSDf EPA ID:	NVD980895338
Trans Name:	21ST CENTURY ENVIRONMENTAL MANAGEMENT OF NEVADA LLC
TSDf Alt EPA ID:	Not reported
TSDf Alt Name:	Not reported
Waste Code Description:	214 - Unspecified solvent mixture
RCRA Code:	F005
Meth Code:	H141 - Storage, Bulking, And/Or Transfer Off Site--No Treatment/Reovery (H010-H129) Or (H131-H135)
Quantity Tons:	0.243
Waste Quantity:	486
Quantity Unit:	P
Additional Code 1:	F003
Additional Code 2:	D018
Additional Code 3:	D010
Additional Code 4:	D001
Additional Code 5:	Not reported
Shipment Date:	20151222
Creation Date:	Not reported
Receipt Date:	Not reported
Manifest ID:	000131404DAT
Trans EPA ID:	MNS000110924
Trans Name:	STERICYCLE SPECIALTY WASTE SOLUTIONS INC
Trans 2 EPA ID:	NED986382133
Trans 2 Name:	SST
TSDf EPA ID:	NVD980895338
Trans Name:	21ST CENTURY ENVIRONMENTAL MANAGEMENT OF NEVADA LLC
TSDf Alt EPA ID:	Not reported
TSDf Alt Name:	Not reported
Waste Code Description:	551 - Laboratory waste chemicals 561 Detergent and soap
RCRA Code:	Not reported
Meth Code:	H141 - Storage, Bulking, And/Or Transfer Off Site--No Treatment/Reovery (H010-H129) Or (H131-H135)
Quantity Tons:	0.0085
Waste Quantity:	17
Quantity Unit:	P
Additional Code 1:	Not reported
Additional Code 2:	Not reported
Additional Code 3:	Not reported
Additional Code 4:	Not reported
Additional Code 5:	Not reported
Shipment Date:	20151222
Creation Date:	Not reported

Map ID
Direction
Distance
Elevation

MAP FINDINGS

Site

Database(s)

EDR ID Number
EPA ID Number

UNIV OF CA SAN FRANCISCO AT MISSION BAY (Continued)

S113177020

Receipt Date: Not reported
Manifest ID: 000131404DAT
Trans EPA ID: MNS000110924
Trans Name: STERICYCLE SPECIALTY WASTE SOLUTIONS INC
Trans 2 EPA ID: NED986382133
Trans 2 Name: SST
TSDf EPA ID: NVD980895338
Trans Name: 21ST CENTURY ENVIRONMENTAL MANAGEMENT OF NEVADA LLC
TSDf Alt EPA ID: Not reported
TSDf Alt Name: Not reported
Waste Code Description: 551 - Laboratory waste chemicals 561 Detergent and soap
RCRA Code: D009
Meth Code: H141 - Storage, Bulking, And/Or Transfer Off Site--No Treatment/Reovery (H010-H129) Or (H131-H135)

Quantity Tons: 0.009
Waste Quantity: 18
Quantity Unit: P
Additional Code 1: D002
Additional Code 2: Not reported
Additional Code 3: Not reported
Additional Code 4: Not reported
Additional Code 5: Not reported

Additional Info:

Year: 2014
Gen EPA ID: CAR000130948

Shipment Date: 20141229
Creation Date: 1/27/2016 22:15:12
Receipt Date: Not reported
Manifest ID: 000106623DAT
Trans EPA ID: CAR000210617
Trans Name: 21ST CENTURY ENVIRONMENTAL MANAGEMENT OF CALIFORNIA LP
Trans 2 EPA ID: Not reported
Trans 2 Name: Not reported
TSDf EPA ID: NVD980895338
Trans Name: 21ST CENTURY ENVIRONMENTAL MANAGEMENT OF NEVADA LLC
TSDf Alt EPA ID: Not reported
TSDf Alt Name: Not reported
Waste Code Description: 551 - Laboratory waste chemicals 561 Detergent and soap
RCRA Code: D002
Meth Code: - Not reported
Quantity Tons: 0.001
Waste Quantity: 2
Quantity Unit: P
Additional Code 1: Not reported
Additional Code 2: Not reported
Additional Code 3: Not reported
Additional Code 4: Not reported
Additional Code 5: Not reported

Shipment Date: 20141229
Creation Date: 1/27/2016 22:15:12
Receipt Date: Not reported
Manifest ID: 000106623DAT
Trans EPA ID: CAR000210617
Trans Name: 21ST CENTURY ENVIRONMENTAL MANAGEMENT OF CALIFORNIA LP

Map ID
Direction
Distance
Elevation

MAP FINDINGS

Site

Database(s)

EDR ID Number
EPA ID Number

UNIV OF CA SAN FRANCISCO AT MISSION BAY (Continued)

S113177020

Trans 2 EPA ID:	Not reported
Trans 2 Name:	Not reported
TSDf EPA ID:	NVD980895338
Trans Name:	21ST CENTURY ENVIRONMENTAL MANAGEMENT OF NEVADA LLC
TSDf Alt EPA ID:	Not reported
TSDf Alt Name:	Not reported
Waste Code Description:	551 - Laboratory waste chemicals 561 Detergent and soap
RCRA Code:	D002
Meth Code:	- Not reported
Quantity Tons:	0.005
Waste Quantity:	10
Quantity Unit:	P
Additional Code 1:	Not reported
Additional Code 2:	Not reported
Additional Code 3:	Not reported
Additional Code 4:	Not reported
Additional Code 5:	Not reported
Shipment Date:	20141229
Creation Date:	1/27/2016 22:15:12
Receipt Date:	Not reported
Manifest ID:	000106623DAT
Trans EPA ID:	CAR000210617
Trans Name:	21ST CENTURY ENVIRONMENTAL MANAGEMENT OF CALIFORNIA LP
Trans 2 EPA ID:	Not reported
Trans 2 Name:	Not reported
TSDf EPA ID:	NVD980895338
Trans Name:	21ST CENTURY ENVIRONMENTAL MANAGEMENT OF NEVADA LLC
TSDf Alt EPA ID:	Not reported
TSDf Alt Name:	Not reported
Waste Code Description:	551 - Laboratory waste chemicals 561 Detergent and soap
RCRA Code:	F005
Meth Code:	- Not reported
Quantity Tons:	0.01
Waste Quantity:	20
Quantity Unit:	P
Additional Code 1:	F003
Additional Code 2:	F002
Additional Code 3:	D001
Additional Code 4:	Not reported
Additional Code 5:	Not reported
Shipment Date:	20141229
Creation Date:	1/27/2016 22:15:12
Receipt Date:	Not reported
Manifest ID:	000106623DAT
Trans EPA ID:	CAR000210617
Trans Name:	21ST CENTURY ENVIRONMENTAL MANAGEMENT OF CALIFORNIA LP
Trans 2 EPA ID:	Not reported
Trans 2 Name:	Not reported
TSDf EPA ID:	NVD980895338
Trans Name:	21ST CENTURY ENVIRONMENTAL MANAGEMENT OF NEVADA LLC
TSDf Alt EPA ID:	Not reported
TSDf Alt Name:	Not reported
Waste Code Description:	551 - Laboratory waste chemicals 561 Detergent and soap
RCRA Code:	D009
Meth Code:	- Not reported

Map ID
Direction
Distance
Elevation

MAP FINDINGS

Site

Database(s)

EDR ID Number
EPA ID Number

UNIV OF CA SAN FRANCISCO AT MISSION BAY (Continued)

S113177020

Quantity Tons: 0.0015
Waste Quantity: 3
Quantity Unit: P
Additional Code 1: Not reported
Additional Code 2: Not reported
Additional Code 3: Not reported
Additional Code 4: Not reported
Additional Code 5: Not reported

Shipment Date: 20141211
Creation Date: 6/23/2015 22:15:22
Receipt Date: 20141211
Manifest ID: 009820306JJK
Trans EPA ID: CAR000194498
Trans Name: CALIFORNIA RADIOGRAPHICS INC
Trans 2 EPA ID: Not reported
Trans 2 Name: Not reported
TSDf EPA ID: CAR000194498
Trans Name: CALIFORNIA RADIOGRAPHICS INC
TSDf Alt EPA ID: Not reported
TSDf Alt Name: Not reported
Waste Code Description: 541 - Photochemicals / photo processing waste
RCRA Code: D011
Meth Code: H010 - Metals Recovery Including Retoring,Smelting,Chemicals,Ect
Quantity Tons: 0.18765
Waste Quantity: 45
Quantity Unit: G
Additional Code 1: Not reported
Additional Code 2: Not reported
Additional Code 3: Not reported
Additional Code 4: Not reported
Additional Code 5: Not reported

Shipment Date: 20141208
Creation Date: 4/1/2015 22:15:06
Receipt Date: 20141215
Manifest ID: 000105589DAT
Trans EPA ID: CAR000210617
Trans Name: 21ST CENTURY ENVIRONMENTAL MANAGEMENT OF CALIFORNIA LP
Trans 2 EPA ID: Not reported
Trans 2 Name: Not reported
TSDf EPA ID: NVD980895338
Trans Name: 21ST CENTURY ENVIRONMENTAL MANAGEMENT OF NEVADA LLC
TSDf Alt EPA ID: Not reported
TSDf Alt Name: Not reported
Waste Code Description: 551 - Laboratory waste chemicals 561 Detergent and soap
RCRA Code: D002
Meth Code: H121 - Neutralization Only
Quantity Tons: 0.0005
Waste Quantity: 1
Quantity Unit: P
Additional Code 1: Not reported
Additional Code 2: Not reported
Additional Code 3: Not reported
Additional Code 4: Not reported
Additional Code 5: Not reported

Map ID
Direction
Distance
Elevation

MAP FINDINGS

Site

Database(s)

EDR ID Number
EPA ID Number

UNIV OF CA SAN FRANCISCO AT MISSION BAY (Continued)

S113177020

Shipment Date:	20141208
Creation Date:	4/1/2015 22:15:06
Receipt Date:	20141215
Manifest ID:	000105588DAT
Trans EPA ID:	CAR000210617
Trans Name:	21ST CENTURY ENVIRONMENTAL MANAGEMENT OF CALIFORNIA LP
Trans 2 EPA ID:	Not reported
Trans 2 Name:	Not reported
TSDf EPA ID:	NVD980895338
Trans Name:	21ST CENTURY ENVIRONMENTAL MANAGEMENT OF NEVADA LLC
TSDf Alt EPA ID:	Not reported
TSDf Alt Name:	Not reported
Waste Code Description:	551 - Laboratory waste chemicals 561 Detergent and soap
RCRA Code:	Not reported
Meth Code:	H141 - Storage, Bulking, And/Or Transfer Off Site--No Treatment/Reovery (H010-H129) Or (H131-H135)
Quantity Tons:	0.0165
Waste Quantity:	33
Quantity Unit:	P
Additional Code 1:	Not reported
Additional Code 2:	Not reported
Additional Code 3:	Not reported
Additional Code 4:	Not reported
Additional Code 5:	Not reported
Shipment Date:	20141208
Creation Date:	4/1/2015 22:15:06
Receipt Date:	20141215
Manifest ID:	000105588DAT
Trans EPA ID:	CAR000210617
Trans Name:	21ST CENTURY ENVIRONMENTAL MANAGEMENT OF CALIFORNIA LP
Trans 2 EPA ID:	Not reported
Trans 2 Name:	Not reported
TSDf EPA ID:	NVD980895338
Trans Name:	21ST CENTURY ENVIRONMENTAL MANAGEMENT OF NEVADA LLC
TSDf Alt EPA ID:	Not reported
TSDf Alt Name:	Not reported
Waste Code Description:	551 - Laboratory waste chemicals 561 Detergent and soap
RCRA Code:	P105
Meth Code:	H141 - Storage, Bulking, And/Or Transfer Off Site--No Treatment/Reovery (H010-H129) Or (H131-H135)
Quantity Tons:	0.001
Waste Quantity:	2
Quantity Unit:	P
Additional Code 1:	Not reported
Additional Code 2:	Not reported
Additional Code 3:	Not reported
Additional Code 4:	Not reported
Additional Code 5:	Not reported
Shipment Date:	20141208
Creation Date:	4/1/2015 22:15:06
Receipt Date:	20141215
Manifest ID:	000105588DAT
Trans EPA ID:	CAR000210617
Trans Name:	21ST CENTURY ENVIRONMENTAL MANAGEMENT OF CALIFORNIA LP
Trans 2 EPA ID:	Not reported

Map ID
Direction
Distance
Elevation

MAP FINDINGS

Site

Database(s)

EDR ID Number
EPA ID Number

UNIV OF CA SAN FRANCISCO AT MISSION BAY (Continued)

S113177020

Trans 2 Name: Not reported
TSDF EPA ID: NVD980895338
Trans Name: 21ST CENTURY ENVIRONMENTAL MANAGEMENT OF NEVADA LLC
TSDF Alt EPA ID: Not reported
TSDF Alt Name: Not reported
Waste Code Description: 551 - Laboratory waste chemicals 561 Detergent and soap
RCRA Code: D002
Meth Code: H121 - Neutralization Only
Quantity Tons: 0.0005
Waste Quantity: 1
Quantity Unit: P
Additional Code 1: Not reported
Additional Code 2: Not reported
Additional Code 3: Not reported
Additional Code 4: Not reported
Additional Code 5: Not reported

Shipment Date: 20141208
Creation Date: 4/1/2015 22:15:06
Receipt Date: 20141215
Manifest ID: 000105588DAT
Trans EPA ID: CAR000210617
Trans Name: 21ST CENTURY ENVIRONMENTAL MANAGEMENT OF CALIFORNIA LP
Trans 2 EPA ID: Not reported
Trans 2 Name: Not reported
TSDF EPA ID: NVD980895338
Trans Name: 21ST CENTURY ENVIRONMENTAL MANAGEMENT OF NEVADA LLC
TSDF Alt EPA ID: Not reported
TSDF Alt Name: Not reported
Waste Code Description: 551 - Laboratory waste chemicals 561 Detergent and soap
RCRA Code: D002
Meth Code: H141 - Storage, Bulking, And/Or Transfer Off Site--No Treatment/Reovery (H010-H129) Or (H131-H135)
Quantity Tons: 0.0415
Waste Quantity: 83
Quantity Unit: P
Additional Code 1: D001
Additional Code 2: Not reported
Additional Code 3: Not reported
Additional Code 4: Not reported
Additional Code 5: Not reported

Additional Info:
Year: 2013
Gen EPA ID: CAR000130948

Shipment Date: 20131223
Creation Date: 5/20/2014 22:14:51
Receipt Date: 20131230
Manifest ID: 000082596DAT
Trans EPA ID: CAR000210617
Trans Name: 21ST CENTURY ENVIRONMENTAL MANAGEMENT OF CALIFORNIA LP
Trans 2 EPA ID: Not reported
Trans 2 Name: Not reported
TSDF EPA ID: NVD980895338
Trans Name: 21ST CENTURY ENVIRONMENTAL MANAGEMENT OF NEVADA LLC
TSDF Alt EPA ID: Not reported

Map ID
Direction
Distance
Elevation

MAP FINDINGS

Site

Database(s)

EDR ID Number
EPA ID Number

UNIV OF CA SAN FRANCISCO AT MISSION BAY (Continued)

S113177020

TSDf Alt Name:	Not reported
Waste Code Description:	551 - Laboratory waste chemicals 561 Detergent and soap
RCRA Code:	D001
Meth Code:	H071 - Chemical Reduction With Or Without Precipitation
Quantity Tons:	0.0005
Waste Quantity:	1
Quantity Unit:	P
Additional Code 1:	Not reported
Additional Code 2:	Not reported
Additional Code 3:	Not reported
Additional Code 4:	Not reported
Additional Code 5:	Not reported
Shipment Date:	20131223
Creation Date:	5/20/2014 22:14:51
Receipt Date:	20131230
Manifest ID:	000082596DAT
Trans EPA ID:	CAR000210617
Trans Name:	21ST CENTURY ENVIRONMENTAL MANAGEMENT OF CALIFORNIA LP
Trans 2 EPA ID:	Not reported
Trans 2 Name:	Not reported
TSDf EPA ID:	NVD980895338
Trans Name:	21ST CENTURY ENVIRONMENTAL MANAGEMENT OF NEVADA LLC
TSDf Alt EPA ID:	Not reported
TSDf Alt Name:	Not reported
Waste Code Description:	551 - Laboratory waste chemicals 561 Detergent and soap
RCRA Code:	D009
Meth Code:	H141 - Storage, Bulking, And/Or Transfer Off Site--No Treatment/Reovery (H010-H129) Or (H131-H135)
Quantity Tons:	0.001
Waste Quantity:	2
Quantity Unit:	P
Additional Code 1:	Not reported
Additional Code 2:	Not reported
Additional Code 3:	Not reported
Additional Code 4:	Not reported
Additional Code 5:	Not reported
Shipment Date:	20131223
Creation Date:	6/6/2014 22:15:25
Receipt Date:	20131230
Manifest ID:	000082595DAT
Trans EPA ID:	CAR000210617
Trans Name:	21ST CENTURY ENVIRONMENTAL MANAGEMENT OF CALIFORNIA LP
Trans 2 EPA ID:	Not reported
Trans 2 Name:	Not reported
TSDf EPA ID:	NVD980895338
Trans Name:	21ST CENTURY ENVIRONMENTAL MANAGEMENT OF NEVADA LLC
TSDf Alt EPA ID:	Not reported
TSDf Alt Name:	Not reported
Waste Code Description:	551 - Laboratory waste chemicals 561 Detergent and soap
RCRA Code:	F002
Meth Code:	H141 - Storage, Bulking, And/Or Transfer Off Site--No Treatment/Reovery (H010-H129) Or (H131-H135)
Quantity Tons:	0.22
Waste Quantity:	440
Quantity Unit:	P

Map ID
Direction
Distance
Elevation

MAP FINDINGS

Site

Database(s)

EDR ID Number
EPA ID Number

UNIV OF CA SAN FRANCISCO AT MISSION BAY (Continued)

S113177020

Additional Code 1:	D022
Additional Code 2:	D018
Additional Code 3:	D010
Additional Code 4:	D001
Additional Code 5:	Not reported
Shipment Date:	20131223
Creation Date:	6/6/2014 22:15:25
Receipt Date:	20131230
Manifest ID:	000082595DAT
Trans EPA ID:	CAR000210617
Trans Name:	21ST CENTURY ENVIRONMENTAL MANAGEMENT OF CALIFORNIA LP
Trans 2 EPA ID:	Not reported
Trans 2 Name:	Not reported
TSDf EPA ID:	NVD980895338
Trans Name:	21ST CENTURY ENVIRONMENTAL MANAGEMENT OF NEVADA LLC
TSDf Alt EPA ID:	Not reported
TSDf Alt Name:	Not reported
Waste Code Description:	551 - Laboratory waste chemicals 561 Detergent and soap
RCRA Code:	F005
Meth Code:	H141 - Storage, Bulking, And/Or Transfer Off Site--No Treatment/Reovery (H010-H129) Or (H131-H135)
Quantity Tons:	0.0525
Waste Quantity:	105
Quantity Unit:	P
Additional Code 1:	F003
Additional Code 2:	F002
Additional Code 3:	D022
Additional Code 4:	Not reported
Additional Code 5:	Not reported
Shipment Date:	20131223
Creation Date:	6/6/2014 22:15:25
Receipt Date:	20131230
Manifest ID:	000082595DAT
Trans EPA ID:	CAR000210617
Trans Name:	21ST CENTURY ENVIRONMENTAL MANAGEMENT OF CALIFORNIA LP
Trans 2 EPA ID:	Not reported
Trans 2 Name:	Not reported
TSDf EPA ID:	NVD980895338
Trans Name:	21ST CENTURY ENVIRONMENTAL MANAGEMENT OF NEVADA LLC
TSDf Alt EPA ID:	Not reported
TSDf Alt Name:	Not reported
Waste Code Description:	135 - Unspecified aqueous solution
RCRA Code:	F003
Meth Code:	H141 - Storage, Bulking, And/Or Transfer Off Site--No Treatment/Reovery (H010-H129) Or (H131-H135)
Quantity Tons:	0.136
Waste Quantity:	272
Quantity Unit:	P
Additional Code 1:	Not reported
Additional Code 2:	Not reported
Additional Code 3:	Not reported
Additional Code 4:	Not reported
Additional Code 5:	Not reported
Shipment Date:	20131223

Map ID
Direction
Distance
Elevation

MAP FINDINGS

Site

Database(s)

EDR ID Number
EPA ID Number

UNIV OF CA SAN FRANCISCO AT MISSION BAY (Continued)

S113177020

Creation Date: 5/20/2014 22:14:51
Receipt Date: 20131230
Manifest ID: 000082596DAT
Trans EPA ID: CAR000210617
Trans Name: 21ST CENTURY ENVIRONMENTAL MANAGEMENT OF CALIFORNIA LP
Trans 2 EPA ID: Not reported
Trans 2 Name: Not reported
TSDf EPA ID: NVD980895338
Trans Name: 21ST CENTURY ENVIRONMENTAL MANAGEMENT OF NEVADA LLC
TSDf Alt EPA ID: Not reported
TSDf Alt Name: Not reported
Waste Code Description: 551 - Laboratory waste chemicals 561 Detergent and soap
RCRA Code: Not reported
Meth Code: H141 - Storage, Bulking, And/Or Transfer Off Site--No Treatment/Reovery (H010-H129) Or (H131-H135)

Quantity Tons: 0.085
Waste Quantity: 170
Quantity Unit: P
Additional Code 1: Not reported
Additional Code 2: Not reported
Additional Code 3: Not reported
Additional Code 4: Not reported
Additional Code 5: Not reported

Shipment Date: 20131223
Creation Date: Not reported
Receipt Date: Not reported
Manifest ID: 000082596DAT
Trans EPA ID: CAR000210617
Trans Name: 21ST CENTURY ENVIRONMENTAL MANAGEMENT OF CALIFORNIA LP
Trans 2 EPA ID: Not reported
Trans 2 Name: Not reported
TSDf EPA ID: NVD980895338
Trans Name: 21ST CENTURY ENVIRONMENTAL MANAGEMENT OF NEVADA LLC
TSDf Alt EPA ID: Not reported
TSDf Alt Name: Not reported
Waste Code Description: 551 - Laboratory waste chemicals 561 Detergent and soap
RCRA Code: U012
Meth Code: H141 - Storage, Bulking, And/Or Transfer Off Site--No Treatment/Reovery (H010-H129) Or (H131-H135)

Quantity Tons: 0.002
Waste Quantity: 4
Quantity Unit: P
Additional Code 1: D022
Additional Code 2: D011
Additional Code 3: Not reported
Additional Code 4: Not reported
Additional Code 5: Not reported

Shipment Date: 20131223
Creation Date: Not reported
Receipt Date: Not reported
Manifest ID: 000082596DAT
Trans EPA ID: CAR000210617
Trans Name: 21ST CENTURY ENVIRONMENTAL MANAGEMENT OF CALIFORNIA LP
Trans 2 EPA ID: Not reported
Trans 2 Name: Not reported

Map ID
Direction
Distance
Elevation

MAP FINDINGS

Site

Database(s)

EDR ID Number
EPA ID Number

UNIV OF CA SAN FRANCISCO AT MISSION BAY (Continued)

S113177020

TSDF EPA ID: NVD980895338
Trans Name: 21ST CENTURY ENVIRONMENTAL MANAGEMENT OF NEVADA LLC
TSDF Alt EPA ID: Not reported
TSDF Alt Name: Not reported
Waste Code Description: 551 - Laboratory waste chemicals 561 Detergent and soap
RCRA Code: D001
Meth Code: H141 - Storage, Bulking, And/Or Transfer Off Site--No Treatment/Reovery (H010-H129) Or (H131-H135)

Quantity Tons: 0.0015
Waste Quantity: 3
Quantity Unit: P
Additional Code 1: Not reported
Additional Code 2: Not reported
Additional Code 3: Not reported
Additional Code 4: Not reported
Additional Code 5: Not reported

Shipment Date: 20131223
Creation Date: Not reported
Receipt Date: Not reported
Manifest ID: 000082596DAT
Trans EPA ID: CAR000210617
Trans Name: 21ST CENTURY ENVIRONMENTAL MANAGEMENT OF CALIFORNIA LP
Trans 2 EPA ID: Not reported
Trans 2 Name: Not reported
TSDF EPA ID: NVD980895338
Trans Name: 21ST CENTURY ENVIRONMENTAL MANAGEMENT OF NEVADA LLC
TSDF Alt EPA ID: Not reported
TSDF Alt Name: Not reported
Waste Code Description: 551 - Laboratory waste chemicals 561 Detergent and soap
RCRA Code: D002
Meth Code: H141 - Storage, Bulking, And/Or Transfer Off Site--No Treatment/Reovery (H010-H129) Or (H131-H135)

Quantity Tons: 0.0005
Waste Quantity: 1
Quantity Unit: P
Additional Code 1: Not reported
Additional Code 2: Not reported
Additional Code 3: Not reported
Additional Code 4: Not reported
Additional Code 5: Not reported

Shipment Date: 20131223
Creation Date: Not reported
Receipt Date: Not reported
Manifest ID: 000082596DAT
Trans EPA ID: CAR000210617
Trans Name: 21ST CENTURY ENVIRONMENTAL MANAGEMENT OF CALIFORNIA LP
Trans 2 EPA ID: Not reported
Trans 2 Name: Not reported
TSDF EPA ID: NVD980895338
Trans Name: 21ST CENTURY ENVIRONMENTAL MANAGEMENT OF NEVADA LLC
TSDF Alt EPA ID: Not reported
TSDF Alt Name: Not reported
Waste Code Description: 551 - Laboratory waste chemicals 561 Detergent and soap
RCRA Code: Not reported
Meth Code: H141 - Storage, Bulking, And/Or Transfer Off Site--No

Map ID
Direction
Distance
Elevation

MAP FINDINGS

Site

Database(s)

EDR ID Number
EPA ID Number

UNIV OF CA SAN FRANCISCO AT MISSION BAY (Continued)

S113177020

Treatment/Reovery (H010-H129) Or (H131-H135)
Quantity Tons: 0.002
Waste Quantity: 4
Quantity Unit: P
Additional Code 1: Not reported
Additional Code 2: Not reported
Additional Code 3: Not reported
Additional Code 4: Not reported
Additional Code 5: Not reported

Additional Info:

Year: 2012
Gen EPA ID: CAR000130948

Shipment Date: 20121227
Creation Date: 5/21/2013 22:15:06
Receipt Date: 20130102
Manifest ID: 009818625JJK
Trans EPA ID: CAR000194498
Trans Name: CALIFORNIA RADIOGRAPHICS, INC
Trans 2 EPA ID: Not reported
Trans 2 Name: Not reported
TSDf EPA ID: CAR000194498
Trans Name: CALIFORNIA RADIOGRAPHICS, INC
TSDf Alt EPA ID: Not reported
TSDf Alt Name: Not reported
Waste Code Description: 541 - Photochemicals / photo processing waste
RCRA Code: D011
Meth Code: H010 - Metals Recovery Including Retoring,Smelting,Chemicals,Ect
Quantity Tons: 0.1251
Waste Quantity: 30
Quantity Unit: G
Additional Code 1: Not reported
Additional Code 2: Not reported
Additional Code 3: Not reported
Additional Code 4: Not reported
Additional Code 5: Not reported

Shipment Date: 20121226
Creation Date: 5/21/2013 22:15:06
Receipt Date: 20130116
Manifest ID: 000064454DAT
Trans EPA ID: CAR000210617
Trans Name: 21ST CENTURY ENVIRONMENTAL MANAGEMENT OF CALIFORNIA LP
Trans 2 EPA ID: CAD982523433
Trans 2 Name: DILLARD ENVIRON SERV
TSDf EPA ID: NVD980895338
Trans Name: 21ST CENTURY ENVIRONMENTAL MANAGEMENT OF NEVADA LLC
TSDf Alt EPA ID: Not reported
TSDf Alt Name: Not reported
Waste Code Description: 551 - Laboratory waste chemicals 561 Detergent and soap
RCRA Code: D002
Meth Code: H141 - Storage, Bulking, And/Or Transfer Off Site--No Treatment/Reovery (H010-H129) Or (H131-H135)
Quantity Tons: 0.2305
Waste Quantity: 461
Quantity Unit: P

Map ID
Direction
Distance
Elevation

MAP FINDINGS

Site

Database(s)

EDR ID Number
EPA ID Number

UNIV OF CA SAN FRANCISCO AT MISSION BAY (Continued)

S113177020

Additional Code 1:	Not reported
Additional Code 2:	Not reported
Additional Code 3:	Not reported
Additional Code 4:	Not reported
Additional Code 5:	Not reported
Shipment Date:	20121226
Creation Date:	5/21/2013 22:15:06
Receipt Date:	20130116
Manifest ID:	000064454DAT
Trans EPA ID:	CAR000210617
Trans Name:	21ST CENTURY ENVIRONMENTAL MANAGEMENT OF CALIFORNIA LP
Trans 2 EPA ID:	CAD982523433
Trans 2 Name:	DILLARD ENVIRON SERV
TSDf EPA ID:	NVD980895338
Trans Name:	21ST CENTURY ENVIRONMENTAL MANAGEMENT OF NEVADA LLC
TSDf Alt EPA ID:	Not reported
TSDf Alt Name:	Not reported
Waste Code Description:	551 - Laboratory waste chemicals 561 Detergent and soap
RCRA Code:	F003
Meth Code:	H141 - Storage, Bulking, And/Or Transfer Off Site--No Treatment/Reovery (H010-H129) Or (H131-H135)
Quantity Tons:	0.072
Waste Quantity:	144
Quantity Unit:	P
Additional Code 1:	D001
Additional Code 2:	Not reported
Additional Code 3:	Not reported
Additional Code 4:	Not reported
Additional Code 5:	Not reported
Shipment Date:	20121226
Creation Date:	5/21/2013 22:15:06
Receipt Date:	20130116
Manifest ID:	000064454DAT
Trans EPA ID:	CAR000210617
Trans Name:	21ST CENTURY ENVIRONMENTAL MANAGEMENT OF CALIFORNIA LP
Trans 2 EPA ID:	CAD982523433
Trans 2 Name:	DILLARD ENVIRON SERV
TSDf EPA ID:	NVD980895338
Trans Name:	21ST CENTURY ENVIRONMENTAL MANAGEMENT OF NEVADA LLC
TSDf Alt EPA ID:	Not reported
TSDf Alt Name:	Not reported
Waste Code Description:	352 - Other organic solids
RCRA Code:	F005
Meth Code:	H141 - Storage, Bulking, And/Or Transfer Off Site--No Treatment/Reovery (H010-H129) Or (H131-H135)
Quantity Tons:	0.0455
Waste Quantity:	91
Quantity Unit:	P
Additional Code 1:	F003
Additional Code 2:	F002
Additional Code 3:	D022
Additional Code 4:	Not reported
Additional Code 5:	Not reported
Shipment Date:	20121226

Map ID
Direction
Distance
Elevation

MAP FINDINGS

Site

Database(s)

EDR ID Number
EPA ID Number

UNIV OF CA SAN FRANCISCO AT MISSION BAY (Continued)

S113177020

Creation Date: 5/21/2013 22:15:06
Receipt Date: 20130116
Manifest ID: 000064453DAT
Trans EPA ID: CAR000210617
Trans Name: 21ST CENTURY ENVIRONMENTAL MANAGEMENT OF CALIFORNIA LP
Trans 2 EPA ID: CAD982523433
Trans 2 Name: DILLARD ENVIRON SERV
TSDf EPA ID: NVD980895338
Trans Name: 21ST CENTURY ENVIRONMENTAL MANAGEMENT OF NEVADA LLC
TSDf Alt EPA ID: Not reported
TSDf Alt Name: Not reported
Waste Code Description: 352 - Other organic solids
RCRA Code: F005
Meth Code: H141 - Storage, Bulking, And/Or Transfer Off Site--No Treatment/Reovery (H010-H129) Or (H131-H135)

Quantity Tons: 0.1485
Waste Quantity: 297
Quantity Unit: P
Additional Code 1: F003
Additional Code 2: F002
Additional Code 3: D022
Additional Code 4: Not reported
Additional Code 5: Not reported

Shipment Date: 20121226
Creation Date: 5/21/2013 22:15:06
Receipt Date: 20130116
Manifest ID: 000064453DAT
Trans EPA ID: CAR000210617
Trans Name: 21ST CENTURY ENVIRONMENTAL MANAGEMENT OF CALIFORNIA LP
Trans 2 EPA ID: CAD982523433
Trans 2 Name: DILLARD ENVIRON SERV
TSDf EPA ID: NVD980895338
Trans Name: 21ST CENTURY ENVIRONMENTAL MANAGEMENT OF NEVADA LLC
TSDf Alt EPA ID: Not reported
TSDf Alt Name: Not reported
Waste Code Description: 135 - Unspecified aqueous solution
RCRA Code: F003
Meth Code: H141 - Storage, Bulking, And/Or Transfer Off Site--No Treatment/Reovery (H010-H129) Or (H131-H135)

Quantity Tons: 0.225
Waste Quantity: 450
Quantity Unit: P
Additional Code 1: Not reported
Additional Code 2: Not reported
Additional Code 3: Not reported
Additional Code 4: Not reported
Additional Code 5: Not reported

Shipment Date: 20121226
Creation Date: 5/21/2013 22:15:06
Receipt Date: 20130116
Manifest ID: 000064453DAT
Trans EPA ID: CAR000210617
Trans Name: 21ST CENTURY ENVIRONMENTAL MANAGEMENT OF CALIFORNIA LP
Trans 2 EPA ID: CAD982523433
Trans 2 Name: DILLARD ENVIRON SERV

Map ID
Direction
Distance
Elevation

MAP FINDINGS

Site

Database(s)

EDR ID Number
EPA ID Number

UNIV OF CA SAN FRANCISCO AT MISSION BAY (Continued)

S113177020

TSDF EPA ID:	NVD980895338
Trans Name:	21ST CENTURY ENVIRONMENTAL MANAGEMENT OF NEVADA LLC
TSDF Alt EPA ID:	Not reported
TSDF Alt Name:	Not reported
Waste Code Description:	214 - Unspecified solvent mixture
RCRA Code:	F005
Meth Code:	H141 - Storage, Bulking, And/Or Transfer Off Site--No Treatment/Reovery (H010-H129) Or (H131-H135)
Quantity Tons:	0.085
Waste Quantity:	170
Quantity Unit:	P
Additional Code 1:	F003
Additional Code 2:	F002
Additional Code 3:	D010
Additional Code 4:	D001
Additional Code 5:	Not reported
Shipment Date:	20121226
Creation Date:	Not reported
Receipt Date:	Not reported
Manifest ID:	000064453DAT
Trans EPA ID:	CAR000210617
Trans Name:	21ST CENTURY ENVIRONMENTAL MANAGEMENT OF CALIFORNIA LP
Trans 2 EPA ID:	CAD982523433
Trans 2 Name:	DILLARD ENVIRON SERV
TSDF EPA ID:	NVD980895338
Trans Name:	21ST CENTURY ENVIRONMENTAL MANAGEMENT OF NEVADA LLC
TSDF Alt EPA ID:	Not reported
TSDF Alt Name:	Not reported
Waste Code Description:	551 - Laboratory waste chemicals 561 Detergent and soap
RCRA Code:	D002
Meth Code:	H121 - Neutralization Only
Quantity Tons:	0.008
Waste Quantity:	16
Quantity Unit:	P
Additional Code 1:	Not reported
Additional Code 2:	Not reported
Additional Code 3:	Not reported
Additional Code 4:	Not reported
Additional Code 5:	Not reported
Shipment Date:	20121226
Creation Date:	Not reported
Receipt Date:	Not reported
Manifest ID:	000064453DAT
Trans EPA ID:	CAR000210617
Trans Name:	21ST CENTURY ENVIRONMENTAL MANAGEMENT OF CALIFORNIA LP
Trans 2 EPA ID:	CAD982523433
Trans 2 Name:	DILLARD ENVIRON SERV
TSDF EPA ID:	NVD980895338
Trans Name:	21ST CENTURY ENVIRONMENTAL MANAGEMENT OF NEVADA LLC
TSDF Alt EPA ID:	Not reported
TSDF Alt Name:	Not reported
Waste Code Description:	551 - Laboratory waste chemicals 561 Detergent and soap
RCRA Code:	F003
Meth Code:	H141 - Storage, Bulking, And/Or Transfer Off Site--No Treatment/Reovery (H010-H129) Or (H131-H135)

Map ID
Direction
Distance
Elevation

MAP FINDINGS

Site

Database(s)

EDR ID Number
EPA ID Number

UNIV OF CA SAN FRANCISCO AT MISSION BAY (Continued)

S113177020

Quantity Tons: 0.0045
Waste Quantity: 9
Quantity Unit: P
Additional Code 1: D001
Additional Code 2: Not reported
Additional Code 3: Not reported
Additional Code 4: Not reported
Additional Code 5: Not reported

Shipment Date: 20121226
Creation Date: Not reported
Receipt Date: Not reported
Manifest ID: 000064453DAT
Trans EPA ID: CAR000210617
Trans Name: 21ST CENTURY ENVIRONMENTAL MANAGEMENT OF CALIFORNIA LP
Trans 2 EPA ID: CAD982523433
Trans 2 Name: DILLARD ENVIRON SERV
TSDf EPA ID: NVD980895338
Trans Name: 21ST CENTURY ENVIRONMENTAL MANAGEMENT OF NEVADA LLC
TSDf Alt EPA ID: Not reported
TSDf Alt Name: Not reported
Waste Code Description: 551 - Laboratory waste chemicals 561 Detergent and soap
RCRA Code: F003
Meth Code: H141 - Storage, Bulking, And/Or Transfer Off Site--No Treatment/Reovery (H010-H129) Or (H131-H135)

Quantity Tons: 0.0975
Waste Quantity: 195
Quantity Unit: P
Additional Code 1: D022
Additional Code 2: Not reported
Additional Code 3: Not reported
Additional Code 4: Not reported
Additional Code 5: Not reported

CERS:

Name: UNIV OF CA SAN FRANCISCO AT MISSION BAY
Address: 600 16TH ST
City,State,Zip: SAN FRANCISCO, CA 941070942
Site ID: 501295
CERS ID: 110014377245
CERS Description: US EPA Air Emission Inventory System (EIS)

Affiliation:

Affiliation Type Desc: Environmental Contact
Entity Name: Travis Clark
Entity Title: Not reported
Affiliation Address: 50 MEDICAL CTR WAY
Affiliation City: SANFRANCISCO
Affiliation State: Not reported
Affiliation Country: Not reported
Affiliation Zip: Not reported
Affiliation Phone: ,

Affiliation Type Desc: Property Owner
Entity Name: REGENTS OF UNIV OF CA
Entity Title: Not reported
Affiliation Address: 1111 FRANKLIN ST

Map ID
Direction
Distance
Elevation

MAP FINDINGS

Site

Database(s)

EDR ID Number
EPA ID Number

UNIV OF CA SAN FRANCISCO AT MISSION BAY (Continued)

S113177020

Affiliation City: OAKLAND
Affiliation State: Not reported
Affiliation Country: Not reported
Affiliation Zip: Not reported
Affiliation Phone: ,

Affiliation Type Desc: UST PO Name
Entity Name: REGENTS OF UNIV OF CA
Entity Title: Not reported
Affiliation Address: 1111 FRANKLIN ST
Affiliation City: OAKLAND
Affiliation State: Not reported
Affiliation Country: Not reported
Affiliation Zip: Not reported
Affiliation Phone: ,

Affiliation Type Desc: Environmental Contact
Entity Name: ROBERT EATON
Entity Title: EXECUTIVE DIRECTOR
Affiliation Address: 50 MEDICAL CENTER WAY
Affiliation City: SAN FRANCISCO
Affiliation State: CA
Affiliation Country: Not reported
Affiliation Zip: Not reported
Affiliation Phone: ,

HWTS:

Name: UNIV OF CA SAN FRANCISCO AT MISSION BAY
Address: 600 16TH ST
Address 2: Not reported
City,State,Zip: SAN FRANCISCO, CA 94158
EPA ID: CAR000130948
Inactive Date: Not reported
Create Date: 02/19/2004
Last Act Date: Not reported
Mailing Name: Not reported
Mailing Address: 50 MEDICAL CENTER WAY
Mailing Address 2: Not reported
Mailing City,State,Zip: SAN FRANCISCO, CA 941430942
Owner Name: REGENTS OF THE UNIV OF CALIFORNIA
Owner Address: 1111 FRANKLIN ST.
Owner Address 2: Not reported
Owner City,State,Zip: OAKLAND, CA 946070000
Contact Name: TIM OROZCO
Contact Address: 50 MEDICAL CENTER WAY
Contact Address 2: Not reported
City,State,Zip: SAN FRANCISCO, CA 94143
Facility Status: Active
Facility Type: PERMANENT
Category: FEDERAL
Latitude: 37.76688
Longitude: -122.392075

NAICS:

EPA ID: CAR000130948
Create Date: 2020-03-09 09:49:17.350

Map ID
 Direction
 Distance
 Elevation

MAP FINDINGS

Site

Database(s)

EDR ID Number
 EPA ID Number

UNIV OF CA SAN FRANCISCO AT MISSION BAY (Continued)

S113177020

NAICS Code:	611310
NAICS Description:	Colleges, Universities, and Professional Schools
Issued EPA ID Date:	2004-02-19 15:18:05.62000
Inactive Date:	Not reported
Facility Name:	UNIV OF CA SAN FRANCISCO AT MISSION BAY
Facility Address:	600 16TH ST
Facility Address 2:	Not reported
Facility City:	SAN FRANCISCO
Facility County:	Not reported
Facility State:	CA
Facility Zip:	94158

Z148
NNE
1/8-1/4
0.218 mi.
1153 ft.

UCSF/MISSION BAY CAMPUS
600 16TH ST
SAN FRANCISCO, CA 94158

UST U004262326
N/A

Site 3 of 11 in cluster Z

Relative:
Lower
Actual:
14 ft.

UST:

Name:	UCSF/MISSION BAY CAMPUS
Address:	600 16TH ST
City,State,Zip:	SAN FRANCISCO, CA 94158
Facility ID:	38-000-026522
Permitting Agency:	San Francisco City & County Public Health Department
CERSID:	10059937
Latitude:	37.7668720
Longitude:	-122.3921200
Owner type:	State Agency
Facility type:	Other
Num of inuse ust:	Not reported
Num of closed ust:	1
Num of oos ust:	0
Epa region:	9
Tribal lands:	No
Tank owner name:	UC San Francisco
Tank owner mailing address:	50 Medical Center Way
Tank owner mailing city:	San Francisco
Tank owner mailing zip:	94143
Tank owner mailing state:	CA
Tank operator name:	CBRE
Tank operator mailing address:	50 Medical Center Way
Tank operator mailing city:	San Francisco
Tank operator mailing zip:	94143-0942
Tank operator mailing state:	CA
Tankidnumber:	001002
Tank status:	Confirmed/Updated Information
Tank configuration:	Stand Alone Tank
Tank closure date:	Not reported
Tank installation date:	12/16/2003 12:00:00 AM
Tank num of compartments:	1
Tank contents:	Diesel
Tank capacity gallons:	2500
Tank type:	Double Wall
Tank pc construction:	Fiberglass
Tank pwpiping construction:	Fiberglass
Tank piping type:	Conventional Suction
Tank piping construction:	Double Walled

Map ID
Direction
Distance
Elevation

MAP FINDINGS

Site

Database(s)

EDR ID Number
EPA ID Number

UCSF/MISSION BAY CAMPUS (Continued)

U004262326

Tank sacrificial anode: No
Tank cp impressed current: No
Tank cp shutoff: No
Tank alarms: Yes
Tank ball float: No
Tank spill bucket: Yes

Name: UCSF/MISSION BAY CAMPUS
Address: 600 16TH ST
City,State,Zip: SAN FRANCISCO, CA 94158
Facility ID: 38-000-026522
Permitting Agency: San Francisco City & County Public Health Department
CERSID: 10059937
Latitude: 37.7668720
Longitude: -122.3921200
Owner type: State Agency
Facility type: Other
Num of inuse ust: Not reported
Num of closed ust: 1
Num of oos ust: 0
Epa region: 9
Tribal lands: No
Tank owner name: UC San Francisco
Tank owner mailing address: 50 Medical Center Way
Tank owner mailing city: San Francisco
Tank owner mailing zip: 94143
Tank owner mailing state: CA
Tank operator name: CBRE
Tank operator mailing address: 50 Medical Center Way
Tank operator mailing city: San Francisco
Tank operator mailing zip: 94143-0942
Tank operator mailing state: CA
Tankidnumber: 001001
Tank status: UST Permanent Closure on Site
Tank configuration: Stand Alone Tank
Tank closure date: 7/1/2018 12:00:00 AM
Tank installation date: 1/1/2001 12:00:00 AM
Tank num of compartments: 1
Tank contents: Diesel
Tank capacity gallons: 8000
Tank type: Double Wall
Tank pc construction: Steel
Tank pwpiping construction: Fiberglass
Tank piping type: Pressure
Tank piping construction: Double Walled
Tank sacrificial anode: No
Tank cp impressed current: No
Tank cp shutoff: Yes
Tank alarms: Yes
Tank ball float: No
Tank spill bucket: Yes

Map ID
 Direction
 Distance
 Elevation

MAP FINDINGS

Site

Database(s)

EDR ID Number
 EPA ID Number

Z149 UCSF/MISSION BAY CAMPUS
NNE 600 16TH ST
1/8-1/4 SAN FRANCISCO, CA 94158
0.218 mi.
1153 ft. **Site 4 of 11 in cluster Z**

CERS HAZ WASTE **S121776604**
CERS TANKS **N/A**
CHMIRS
CERS

Relative:
Lower
Actual:
14 ft.

CERS HAZ WASTE:
 Name: UCSF/MISSION BAY CAMPUS
 Address: 600 16TH ST
 City,State,Zip: SAN FRANCISCO, CA 94158
 Site ID: 404777
 CERS ID: 10059937
 CERS Description: Hazardous Waste Generator

Name: UCSF/MISSION BAY CAMPUS
 Address: 600 16TH ST
 City,State,Zip: SAN FRANCISCO, CA 94158
 Site ID: 404777
 CERS ID: 10059937
 CERS Description: RCRA LQ HW Generator

CERS TANKS:
 Name: UCSF/MISSION BAY CAMPUS
 Address: 600 16TH ST
 City,State,Zip: SAN FRANCISCO, CA 94158
 Site ID: 404777
 CERS ID: 10059937
 CERS Description: Aboveground Petroleum Storage

Name: UCSF/MISSION BAY CAMPUS
 Address: 600 16TH ST
 City,State,Zip: SAN FRANCISCO, CA 94158
 Site ID: 404777
 CERS ID: 10059937
 CERS Description: Underground Storage Tank

CHMIRS:
 Name: Not reported
 Address: 600 16TH ST
 City,State,Zip: SAN FRANCISCO, CA 94158
 OES Incident Number: 21-2552
 OES notification: 05/13/2021
 OES Date: Not reported
 OES Time: Not reported
Date Completed: Not reported
 Property Use: Not reported
 Agency Id Number: Not reported
 Agency Incident Number: Not reported
 Time Notified: Not reported
 Time Completed: Not reported
 Surrounding Area: Not reported
 Estimated Temperature: Not reported
 Property Management: Not reported
 More Than Two Substances Involved?: Not reported
 Resp Agncy Personel # Of Decontaminated: Not reported
 Responding Agency Personel # Of Injuries: Not reported
 Responding Agency Personel # Of Fatalities: Not reported
 Others Number Of Decontaminated: Not reported

Map ID
Direction
Distance
Elevation

MAP FINDINGS

Site

Database(s)

EDR ID Number
EPA ID Number

UCSF/MISSION BAY CAMPUS (Continued)

S121776604

Others Number Of Injuries:	Not reported
Others Number Of Fatalities:	Not reported
Vehicle Make/year:	Not reported
Vehicle License Number:	Not reported
Vehicle State:	Not reported
Vehicle Id Number:	Not reported
CA DOT PUC/ICC Number:	Not reported
Company Name:	Not reported
Reporting Officer Name/ID:	Not reported
Report Date:	Not reported
Facility Telephone:	Not reported
Waterway Involved:	No
Waterway:	Not reported
Spill Site:	Other
Cleanup By:	Contractor
Containment:	Not reported
What Happened:	Not reported
Type:	Not reported
Measure:	Not reported
Other:	Not reported
Type:	CHEMICAL
Measure:	N/A
Other:	Not reported
Date/Time:	1629
Year:	2021
Agency:	UCSF
Incident Date:	05/04/2021
Admin Agency:	San Francisco County Health Department
Amount:	Not reported
Contained:	Stopped,Contained
Site Type:	Not reported
E Date:	Not reported
Substance:	Ethyl Acetaine
Quantity Released:	500ml
Unknown:	Not reported
Substance #2:	Not reported
Substance #3:	Not reported
Evacuations:	200
Number of Injuries:	Not reported
Number of Fatalities:	Not reported
#1 Pipeline:	No
#2 Pipeline:	No
#3 Pipeline:	No
#1 Vessel >= 300 Tons:	No
#2 Vessel >= 300 Tons:	No
#3 Vessel >= 300 Tons:	No
Evacs:	Yes
Injuries:	No
Fatals:	No
Comments:	Not reported
Description:	***HISTORICAL EVENT*** Per the caller a a piece of equipent faulted and the reaction chamber ignited in fire.

CERS:

Name: UCSF/MISSION BAY CAMPUS
Address: 600 16TH ST

Map ID
Direction
Distance
Elevation

MAP FINDINGS

Site

Database(s)

EDR ID Number
EPA ID Number

UCSF/MISSION BAY CAMPUS (Continued)

S121776604

City,State,Zip: SAN FRANCISCO, CA 94158
Site ID: 404777
CERS ID: 10059937
CERS Description: Chemical Storage Facilities

Violations:

Site ID: 404777
Site Name: UCSF/MISSION BAY CAMPUS
Violation Date: 07-19-2016
Citation: HSC 6.75 25299.30-25299.34 - California Health and Safety Code, Chapter 6.75, Section(s) 25299.30-25299.34
Violation Description: Failure to submit and maintain complete and current Certification of Financial Responsibility or other mechanism of financial assurance.
Violation Notes: Returned to compliance on 09/30/2016.
Violation Division: San Francisco City & County Public Health Dept
Violation Program: UST
Violation Source: CERS,

Site ID: 404777
Site Name: UCSF/MISSION BAY CAMPUS
Violation Date: 11-20-2019
Citation: HSC 6.95 25508(a)(1) - California Health and Safety Code, Chapter 6.95, Section(s) 25508(a)(1)
Violation Description: Failure to establish and electronically submit an adequate emergency response plan and procedures for a release or threatened release of a hazardous material.
Violation Notes: Returned to compliance on 11/20/2019.
Violation Division: San Francisco City & County Public Health Dept
Violation Program: HMRRP
Violation Source: CERS,

Site ID: 404777
Site Name: UCSF/MISSION BAY CAMPUS
Violation Date: 07-23-2019
Citation: 23 CCR 16 2715(a)(1)(B) - California Code of Regulations, Title 23, Chapter 16, Section(s) 2715(a)(1)(B)
Violation Description: Failure to submit the Designated Underground Storage Tank Operator Identification Form within 30 days of installing a UST system or within 30 days of a change in DO.
Violation Notes: Returned to compliance on 09/04/2019.
Violation Division: San Francisco City & County Public Health Dept
Violation Program: UST
Violation Source: CERS,

Site ID: 404777
Site Name: UCSF/MISSION BAY CAMPUS
Violation Date: 10-27-2014
Citation: 23 CCR 16 2711(a)(8) - California Code of Regulations, Title 23, Chapter 16, Section(s) 2711(a)(8)
Violation Description: Failure to submit, obtain approval, or maintain a complete/accurate plot plan.
Violation Notes: Returned to compliance on 11/25/2014.
Violation Division: San Francisco City & County Public Health Dept
Violation Program: UST
Violation Source: CERS,

Site ID: 404777
Site Name: UCSF/MISSION BAY CAMPUS

Map ID
Direction
Distance
Elevation

MAP FINDINGS

Site

Database(s)

EDR ID Number
EPA ID Number

UCSF/MISSION BAY CAMPUS (Continued)

S121776604

Violation Date: 10-27-2014
Citation: 23 CCR 16 2715(a) - California Code of Regulations, Title 23, Chapter 16, Section(s) 2715(a)
Violation Description: Failure to submit statement of UST compliance and/or Designated Operator certification.
Violation Notes: Returned to compliance on 11/25/2014.
Violation Division: San Francisco City & County Public Health Dept
Violation Program: UST
Violation Source: CERS,

Site ID: 404777
Site Name: UCSF/MISSION BAY CAMPUS
Violation Date: 01-23-2015
Citation: HSC 6.95 25508.1(a)-(e) - California Health and Safety Code, Chapter 6.95, Section(s) 25508.1(a)-(e)
Violation Description: Failure to electronically update business plan within 30 days of any one of the following events: A 100 percent or more increase in the quantity of a previously disclosed material. Any handling of a previously undisclosed hazardous materials at or above reportable quantities. A change of business address, business ownership, or business name.
Violation Notes: Returned to compliance on 02/23/2015.
Violation Division: San Francisco City & County Public Health Dept
Violation Program: HMRRP
Violation Source: CERS,

Site ID: 404777
Site Name: UCSF/MISSION BAY CAMPUS
Violation Date: 10-27-2014
Citation: 23 CCR 16 2712(i) - California Code of Regulations, Title 23, Chapter 16, Section(s) 2712(i)
Violation Description: Failure to submit, obtain approval, or maintain a complete/accurate response plan.
Violation Notes: Returned to compliance on 11/25/2014.
Violation Division: San Francisco City & County Public Health Dept
Violation Program: UST
Violation Source: CERS,

Site ID: 404777
Site Name: UCSF/MISSION BAY CAMPUS
Violation Date: 07-23-2019
Citation: HSC 6.7 25284.2 - California Health and Safety Code, Chapter 6.7, Section(s) 25284.2
Violation Description: "Failure to meet one or more of the following requirements: Install or maintain a liquid-tight spill container. Have a minimum capacity of five gallons. Have a functional drain valve or other method for the removal of liquid from the spill container. Be resistant to galvanic corrosion. Perform a tightness test at installation, every 12 months thereafter, or within 30 days after a repair to the spill container. Tested using applicable manufacturer guidelines, industry codes, engineering standards, or a method approved by a professional engineer. Tested by a certified UST service technician. Maintain records of spill containment testing for 36 months. "
Violation Notes: Returned to compliance on 09/04/2019.
Violation Division: San Francisco City & County Public Health Dept
Violation Program: UST
Violation Source: CERS,

Map ID
Direction
Distance
Elevation

MAP FINDINGS

Site

Database(s)

EDR ID Number
EPA ID Number

UCSF/MISSION BAY CAMPUS (Continued)

S121776604

Site ID: 404777
Site Name: UCSF/MISSION BAY CAMPUS
Violation Date: 10-27-2014
Citation: HSC 6.75 25299.30-25299.34 - California Health and Safety Code, Chapter 6.75, Section(s) 25299.30-25299.34
Violation Description: Failure to submit and maintain complete and current Certification of Financial Responsibility or other mechanism of financial assurance.
Violation Notes: Returned to compliance on 11/25/2014.
Violation Division: San Francisco City & County Public Health Dept
Violation Program: UST
Violation Source: CERS,

Site ID: 404777
Site Name: UCSF/MISSION BAY CAMPUS
Violation Date: 01-23-2015
Citation: 22 CCR 12 66262.34(f) - California Code of Regulations, Title 22, Chapter 12, Section(s) 66262.34(f)
Violation Description: Failure to properly label hazardous waste accumulation containers with the following requirements: "Hazardous Waste", name and address of the generator, physical and chemical characteristics of the Hazardous Waste, and starting accumulation date.
Violation Notes: Returned to compliance on 02/23/2015.
Violation Division: San Francisco City & County Public Health Dept
Violation Program: HW
Violation Source: CERS,

Site ID: 404777
Site Name: UCSF/MISSION BAY CAMPUS
Violation Date: 07-19-2016
Citation: 23 CCR 16 2712(i) - California Code of Regulations, Title 23, Chapter 16, Section(s) 2712(i)
Violation Description: Failure to have a UST Monitoring Plan available on site.
Violation Notes: Returned to compliance on 09/30/2016.
Violation Division: San Francisco City & County Public Health Dept
Violation Program: UST
Violation Source: CERS,

Site ID: 404777
Site Name: UCSF/MISSION BAY CAMPUS
Violation Date: 07-23-2020
Citation: HSC 6.7 25284(a)(3)(A)&(B) - California Health and Safety Code, Chapter 6.7, Section(s) 25284(a)(3)(A)&(B)
Violation Description: Failure to implement or maintain a written agreement between the UST owner and operator.
Violation Notes: Returned to compliance on 08/22/2020.
Violation Division: San Francisco City & County Public Health Dept
Violation Program: UST
Violation Source: CERS,

Site ID: 404777
Site Name: UCSF/MISSION BAY CAMPUS
Violation Date: 11-20-2019
Citation: 22 CCR 12 66262.23(a) - California Code of Regulations, Title 22, Chapter 12, Section(s) 66262.23(a)
Violation Description: Failure to properly complete the Uniform Hazardous Waste Manifest.
Violation Notes: Returned to compliance on 02/04/2020.
Violation Division: San Francisco City & County Public Health Dept

Map ID
Direction
Distance
Elevation

MAP FINDINGS

Site

Database(s)

EDR ID Number
EPA ID Number

UCSF/MISSION BAY CAMPUS (Continued)

S121776604

Violation Program: HWLQG
Violation Source: CERS,

Site ID: 404777
Site Name: UCSF/MISSION BAY CAMPUS
Violation Date: 11-24-2020
Citation: HSC 6.67 25270.4.5(a) - California Health and Safety Code, Chapter 6.67, Section(s) 25270.4.5(a)
Violation Description: Failure to ensure that tanks are inspected and tested by an appropriately qualified person in accordance with industry standards.
Violation Notes: Returned to compliance on 11/24/2020.
Violation Division: San Francisco City & County Public Health Dept
Violation Program: APSA
Violation Source: CERS,

Site ID: 404777
Site Name: UCSF/MISSION BAY CAMPUS
Violation Date: 07-18-2018
Citation: 23 CCR 16 2712(i) - California Code of Regulations, Title 23, Chapter 16, Section(s) 2712(i)
Violation Description: Failure to retain a copy of the permit to operate at the facility.
Violation Notes: Returned to compliance on 08/29/2018.
Violation Division: San Francisco City & County Public Health Dept
Violation Program: UST
Violation Source: CERS,

Site ID: 404777
Site Name: UCSF/MISSION BAY CAMPUS
Violation Date: 07-23-2020
Citation: 23 CCR 16 2711(a)(8) - California Code of Regulations, Title 23, Chapter 16, Section(s) 2711(a)(8)
Violation Description: Failure to submit or maintain a current facility plot plan.
Violation Notes: Returned to compliance on 08/22/2020.
Violation Division: San Francisco City & County Public Health Dept
Violation Program: UST
Violation Source: CERS,

Site ID: 404777
Site Name: UCSF/MISSION BAY CAMPUS
Violation Date: 11-20-2019
Citation: HSC 6.95 25508(a)(1) - California Health and Safety Code, Chapter 6.95, Section(s) 25508(a)(1)
Violation Description: Failure to complete and electronically submit hazardous material inventory information for all reportable hazardous materials on site at or above reportable quantities.
Violation Notes: Returned to compliance on 02/04/2020.
Violation Division: San Francisco City & County Public Health Dept
Violation Program: HMRRP
Violation Source: CERS,

Site ID: 404777
Site Name: UCSF/MISSION BAY CAMPUS
Violation Date: 07-19-2017
Citation: 23 CCR 6.7 25284, 25286 - California Code of Regulations, Title 23, Chapter 6.7, Section(s) 25284, 25286
Violation Description: Failure to submit a complete and accurate application for a permit to operate a UST, or for renewal of the permit.

Map ID
Direction
Distance
Elevation

MAP FINDINGS

Site

Database(s)

EDR ID Number
EPA ID Number

UCSF/MISSION BAY CAMPUS (Continued)

S121776604

Violation Notes: Returned to compliance on 09/25/2017.
Violation Division: San Francisco City & County Public Health Dept
Violation Program: UST
Violation Source: CERS,

Site ID: 404777
Site Name: UCSF/MISSION BAY CAMPUS
Violation Date: 11-24-2020
Citation: HSC 6.67 25270.4.5(a) - California Health and Safety Code, Chapter 6.67, Section(s) 25270.4.5(a)
Violation Description: Failure to test or inspect each aboveground container for integrity based on industry standards as discussed in the SPCC Plan: 1. On a regular schedule. 2. After making material repairs. 3. Use non-destructive testing. 4. Inspect each container s supports, foundations, and outside for signs of deterioration, discharges, or accumulation of oil inside diked areas.

Violation Notes: Returned to compliance on 11/24/2020.
Violation Division: San Francisco City & County Public Health Dept
Violation Program: APSA
Violation Source: CERS,

Site ID: 404777
Site Name: UCSF/MISSION BAY CAMPUS
Violation Date: 05-06-2021
Citation: HSC 6.95 25510(a) - California Health and Safety Code, Chapter 6.95, Section(s) 25510(a)
Violation Description: Failure to report a release or threatened release of a hazardous material to the unified program agency and to OES.

Violation Notes: Returned to compliance on 05/13/2021.
Violation Division: San Francisco City & County Public Health Dept
Violation Program: HMRRP
Violation Source: CERS,

Site ID: 404777
Site Name: UCSF/MISSION BAY CAMPUS
Violation Date: 07-25-2022
Citation: 23 CCR 16 2712(b)(1)(G) - California Code of Regulations, Title 23, Chapter 16, Section(s) 2712(b)(1)(G)
Violation Description: Failure to comply with one or more of the following overfill prevention equipment requirements: Alert the transfer operator when the tank is 90 percent full by restricting the flow into the tank or triggering an audible and visual alarm; or Restrict delivery of flow to the tank at least 30 minutes before the tank overfills, provided the restriction occurs when the tank is filled to no more than 95 percent of capacity; and activate an audible alarm at least five minutes before the tank overfills; or Provide positive shut-off of flow to the tank when the tank is filled to no more than 95 percent of capacity; or Provide positive shut-off of flow to the tank so that none of the fittings located on the top of the tank are exposed to product due to overfilling. Install/retrofit overfill prevention equipment that does not use flow restrictors on vent piping to meet overfill prevention equipment requirements when the overfill prevention equipment is installed, repaired, or replaced on and after October 1, 2018. For USTs installed before October 1, 2018, perform an inspection by October 13, 2018 and every 36 months thereafter. For USTs installed on and after October 1, 2018, perform an inspection at installation and every 36 months thereafter. Inspected within 30 days

Map ID
Direction
Distance
Elevation

MAP FINDINGS

Site

Database(s)

EDR ID Number
EPA ID Number

UCSF/MISSION BAY CAMPUS (Continued)

S121776604

after a repair to the overfill prevention equipment. Inspected using an applicable manufacturer guidelines, industry codes, engineering standards, or a method approved by a professional engineer. Inspected by a certified UST service technician. Maintain records of overfill prevention equipment inspection for 36 months.
Violation Notes: Returned to compliance on 07/29/2022.
Violation Division: San Francisco City & County Public Health Dept
Violation Program: UST
Violation Source: CERS,

Site ID: 404777
Site Name: UCSF/MISSION BAY CAMPUS
Violation Date: 07-19-2017
Citation: HSC 6.7 25284(a)(3)(A) & (B); - California Health and Safety Code, Chapter 6.7, Section(s) 25284(a)(3)(A) & (B);
Violation Description: Failure to implement or maintain a written agreement between the UST permit holder and the operator (owner/operator agreement).
Violation Notes: Returned to compliance on 09/25/2017.
Violation Division: San Francisco City & County Public Health Dept
Violation Program: UST
Violation Source: CERS,

Site ID: 404777
Site Name: UCSF/MISSION BAY CAMPUS
Violation Date: 07-19-2017
Citation: HSC 6.75 25299.30-25299.34 - California Health and Safety Code, Chapter 6.75, Section(s) 25299.30-25299.34
Violation Description: Failure to submit and maintain complete and current Certification of Financial Responsibility or other mechanism of financial assurance.
Violation Notes: Returned to compliance on 09/22/2017.
Violation Division: San Francisco City & County Public Health Dept
Violation Program: UST
Violation Source: CERS,

Site ID: 404777
Site Name: UCSF/MISSION BAY CAMPUS
Violation Date: 07-20-2016
Citation: 23 CCR 16 2715(a) - California Code of Regulations, Title 23, Chapter 16, Section(s) 2715(a)
Violation Description: Failure to notify the CUPA of the designated operator (DO) identification and/or change of the DO within 30 days.
Violation Notes: Returned to compliance on 01/27/2017.
Violation Division: San Francisco City & County Public Health Dept
Violation Program: UST
Violation Source: CERS,

Site ID: 404777
Site Name: UCSF/MISSION BAY CAMPUS
Violation Date: 07-19-2016
Citation: 23 CCR 16 2715(a) - California Code of Regulations, Title 23, Chapter 16, Section(s) 2715(a)
Violation Description: Failure to notify the CUPA of the designated operator (DO) identification and/or change of the DO within 30 days.
Violation Notes: Returned to compliance on 09/30/2016.
Violation Division: San Francisco City & County Public Health Dept
Violation Program: UST
Violation Source: CERS,

Map ID
Direction
Distance
Elevation

MAP FINDINGS

Site

Database(s)

EDR ID Number
EPA ID Number

UCSF/MISSION BAY CAMPUS (Continued)

S121776604

Site ID: 404777
Site Name: UCSF/MISSION BAY CAMPUS
Violation Date: 07-18-2018
Citation: HSC 6.7 25290.2(c) - California Health and Safety Code, Chapter 6.7, Section(s) 25290.2(c)
Violation Description: Failure to maintain secondary containment (e.g., failure of secondary containment testing).
Violation Notes: Returned to compliance on 10/05/2018.
Violation Division: San Francisco City & County Public Health Dept
Violation Program: UST
Violation Source: CERS,

Site ID: 404777
Site Name: UCSF/MISSION BAY CAMPUS
Violation Date: 11-20-2019
Citation: HSC 6.95 25508(a)(1) - California Health and Safety Code, Chapter 6.95, Section(s) 25508(a)(1)
Violation Description: Failure to complete and electronically submit a site map with all required content.
Violation Notes: Returned to compliance on 02/04/2020.
Violation Division: San Francisco City & County Public Health Dept
Violation Program: HMRRP
Violation Source: CERS,

Site ID: 404777
Site Name: UCSF/MISSION BAY CAMPUS
Violation Date: 11-24-2020
Citation: HSC 6.67 25270.4.5(a) - California Health and Safety Code, Chapter 6.67, Section(s) 25270.4.5(a)
Violation Description: Failure to comply with one or more of the following requirements: 1. Have record of inspections and tests, including integrity tests, signed by the appropriate supervisor or inspector. 2. Keep written procedures and records of inspections and tests, including integrity tests, for at least three years. 3. Keep comparison records.
Violation Notes: Returned to compliance on 12/21/2020.
Violation Division: San Francisco City & County Public Health Dept
Violation Program: APSA
Violation Source: CERS,

Site ID: 404777
Site Name: UCSF/MISSION BAY CAMPUS
Violation Date: 07-23-2020
Citation: HSC 6.7 25284, 25286 - California Health and Safety Code, Chapter 6.7, Section(s) 25284, 25286
Violation Description: Failure to submit a complete and accurate application for a permit to operate a UST, or for renewal of the permit.
Violation Notes: Returned to compliance on 08/22/2020.
Violation Division: San Francisco City & County Public Health Dept
Violation Program: UST
Violation Source: CERS,

Site ID: 404777
Site Name: UCSF/MISSION BAY CAMPUS
Violation Date: 08-03-2015
Citation: 23 CCR 16 2665 - California Code of Regulations, Title 23, Chapter 16, Section(s) 2665
Violation Description: Failure of the overflow prevention system to meet one of the following

Map ID
Direction
Distance
Elevation

MAP FINDINGS

Site

Database(s)

EDR ID Number
EPA ID Number

UCSF/MISSION BAY CAMPUS (Continued)

S121776604

requirements: 1. Alert the transfer operator when the tank is 90 percent full by restricting the flow into the tank or triggering an audible and visual alarm; or 2. Restrict delivery of flow to the tank at least 30 minutes before the tank overfills, provided the restriction occurs when the tank is filled to no more than 95 percent of capacity; and activate an audible alarm at least five minutes before the tank overfills; or 3. Provide positive shut-off of flow to the tank when the tank is filled to no more than 95 percent of capacity; or 4. Provide positive shut-off of flow to the tank so that none of the fittings located on the top of the tank are exposed to product due to overfilling.

Violation Notes: Returned to compliance on 10/08/2015.
Violation Division: San Francisco City & County Public Health Dept
Violation Program: UST
Violation Source: CERS,

Site ID: 404777
Site Name: UCSF/MISSION BAY CAMPUS
Violation Date: 01-23-2015
Citation: HSC 6.95 Multiple - California Health and Safety Code, Chapter 6.95, Section(s) Multiple

Violation Description: Business Plan Program - Operations/Maintenance - General
Violation Notes: Returned to compliance on 02/23/2015.
Violation Division: San Francisco City & County Public Health Dept
Violation Program: HMRRP
Violation Source: CERS,

Site ID: 404777
Site Name: UCSF/MISSION BAY CAMPUS
Violation Date: 07-20-2016
Citation: 23 CCR 16 2632(d)(1)(C), 2641(h), 2711(a)(8) - California Code of Regulations, Title 23, Chapter 16, Section(s) 2632(d)(1)(C), 2641(h), 2711(a)(8)

Violation Description: Failure to submit or update a plot plan.
Violation Notes: Returned to compliance on 01/27/2017.
Violation Division: San Francisco City & County Public Health Dept
Violation Program: UST
Violation Source: CERS,

Site ID: 404777
Site Name: UCSF/MISSION BAY CAMPUS
Violation Date: 07-18-2018
Citation: 23 CCR 16 2712(b) - California Code of Regulations, Title 23, Chapter 16, Section(s) 2712(b)

Violation Description: Failure to maintain monitoring and maintenance records and/or maintain records of appropriate follow-up actions.
Violation Notes: Returned to compliance on 08/29/2018.
Violation Division: San Francisco City & County Public Health Dept
Violation Program: UST
Violation Source: CERS,

Site ID: 404777
Site Name: UCSF/MISSION BAY CAMPUS
Violation Date: 07-23-2020
Citation: 23 CCR 16 2636(f)(1) - California Code of Regulations, Title 23, Chapter 16, Section(s) 2636(f)(1)
Violation Description: Failure of the leak detection equipment to have an audible and visual

Map ID
Direction
Distance
Elevation

MAP FINDINGS

Site

Database(s)

EDR ID Number
EPA ID Number

UCSF/MISSION BAY CAMPUS (Continued)

S121776604

alarm as required.
Violation Notes: Returned to compliance on 07/23/2020.
Violation Division: San Francisco City & County Public Health Dept
Violation Program: UST
Violation Source: CERS,

Site ID: 404777
Site Name: UCSF/MISSION BAY CAMPUS
Violation Date: 07-23-2020
Citation: 23 CCR 16 2715(c)(4) - California Code of Regulations, Title 23, Chapter 16, Section(s) 2715(c)(4)
Violation Description: Failure to maintain a list of employees trained by the designated operator on-site or off-site at a readily available location, if approved by the UPA. For training that occurs on or after October 1, 2018, failure to maintain a copy of the "Facility Employee Training Certificate" on-site or off-site at a readily available location, if approved by the UPA.

Violation Notes: Returned to compliance on 07/23/2020.
Violation Division: San Francisco City & County Public Health Dept
Violation Program: UST
Violation Source: CERS,

Site ID: 404777
Site Name: UCSF/MISSION BAY CAMPUS
Violation Date: 07-23-2020
Citation: HSC 6.75 25299.30-25299.34 - California Health and Safety Code, Chapter 6.75, Section(s) 25299.30-25299.34
Violation Description: Failure to submit and maintain complete and current Certification of Financial Responsibility or other mechanism of financial assurance.

Violation Notes: Returned to compliance on 08/22/2020.
Violation Division: San Francisco City & County Public Health Dept
Violation Program: UST
Violation Source: CERS,

Site ID: 404777
Site Name: UCSF/MISSION BAY CAMPUS
Violation Date: 07-18-2018
Citation: HSC 6.7 25284, 25286 - California Health and Safety Code, Chapter 6.7, Section(s) 25284, 25286
Violation Description: Failure to submit a complete and accurate application for a permit to operate a UST, or for renewal of the permit.

Violation Notes: Returned to compliance on 09/12/2018.
Violation Division: San Francisco City & County Public Health Dept
Violation Program: UST
Violation Source: CERS,

Site ID: 404777
Site Name: UCSF/MISSION BAY CAMPUS
Violation Date: 11-24-2020
Citation: HSC 6.67 25270.4.5(a) - California Health and Safety Code, Chapter 6.67, Section(s) 25270.4.5(a)
Violation Description: Failure to include in the SPCC Plan an adequate facility diagram, or no facility diagram included. The facility diagram is not required on a Tier I qualified facility SPCC Plan.

Violation Notes: Returned to compliance on 12/24/2020.
Violation Division: San Francisco City & County Public Health Dept
Violation Program: APSA

Map ID
Direction
Distance
Elevation

MAP FINDINGS

Site

Database(s)

EDR ID Number
EPA ID Number

UCSF/MISSION BAY CAMPUS (Continued)

S121776604

Violation Source: CERS,

Site ID: 404777
Site Name: UCSF/MISSION BAY CAMPUS
Violation Date: 07-23-2019
Citation: HSC 6.7 25290.1(c)(3),25290.2(c)(3) - California Health and Safety Code, Chapter 6.7, Section(s) 25290.1(c)(3),25290.2(c)(3)
Violation Description: Failure to keep water out of the secondary containment of UST systems installed on or after July 1, 2003.
Violation Notes: Returned to compliance on 07/23/2019.
Violation Division: San Francisco City & County Public Health Dept
Violation Program: UST
Violation Source: CERS,

Site ID: 404777
Site Name: UCSF/MISSION BAY CAMPUS
Violation Date: 07-23-2019
Citation: 23 CCR 16 2715(c)(2) - California Code of Regulations, Title 23, Chapter 16, Section(s) 2715(c)(2)
Violation Description: Failure to have at least one facility employee present during operating hours that has been trained in the proper operation and maintenance of the UST system by a designated operator (DO).
Violation Notes: Returned to compliance on 07/23/2019.
Violation Division: San Francisco City & County Public Health Dept
Violation Program: UST
Violation Source: CERS,

Site ID: 404777
Site Name: UCSF/MISSION BAY CAMPUS
Violation Date: 07-18-2018
Citation: 23 CCR 16 2641(a) - California Code of Regulations, Title 23, Chapter 16, Section(s) 2641(a)
Violation Description: Failure of leak detection equipment to be located such that equipment is capable of detecting a leak at the earliest possible opportunity.
Violation Notes: Returned to compliance on 01/02/2019.
Violation Division: San Francisco City & County Public Health Dept
Violation Program: UST
Violation Source: CERS,

Site ID: 404777
Site Name: UCSF/MISSION BAY CAMPUS
Violation Date: 07-20-2016
Citation: 23 CCR 16 2712(i) - California Code of Regulations, Title 23, Chapter 16, Section(s) 2712(i)
Violation Description: Failure to have a UST Monitoring Plan available on site.
Violation Notes: Returned to compliance on 01/27/2017.
Violation Division: San Francisco City & County Public Health Dept
Violation Program: UST
Violation Source: CERS,

Site ID: 404777
Site Name: UCSF/MISSION BAY CAMPUS
Violation Date: 07-23-2020
Citation: 23 CCR 16 2716(e) - California Code of Regulations, Title 23, Chapter 16, Section(s) 2716(e)
Violation Description: For designated operator (DO) monthly inspections conducted before October 1, 2018, failure to comply with one or more of the following

Map ID
Direction
Distance
Elevation

MAP FINDINGS

Site

Database(s)

EDR ID Number
EPA ID Number

UCSF/MISSION BAY CAMPUS (Continued)

S121776604

requirements: Be performed by an ICC certified DO. Inspect monthly alarm history report, check that alarms are documented and responded to appropriately, and attach a copy. Inspect for the presence of liquid/debris in spill containers. Inspect for the presence of liquid/debris in under dispenser containment (UDC) and ensure that the monitoring equipment is positioned correctly. Inspect for liquid or debris in containment sumps where an alarm occurred with no service visit. Check that all testing and maintenance has been completed and documented. Verify that all facility employees have been trained in accordance with 23 CCR 2715(c). For designated operator (DO) 30 day inspections conducted on and after October 1, 2018, failure to conduct the designated UST operator visual inspection at least once every 30 days.

Violation Notes: Returned to compliance on 07/23/2020.
Violation Division: San Francisco City & County Public Health Dept
Violation Program: UST
Violation Source: CERS,

Site ID: 404777
Site Name: UCSF/MISSION BAY CAMPUS
Violation Date: 07-23-2019
Citation: 23 CCR 16 2641(j) - California Code of Regulations, Title 23, Chapter 16, Section(s) 2641(j)

Violation Description: Failure of the leak detection equipment to be installed, calibrated, operated, and/or maintained properly.

Violation Notes: Returned to compliance on 07/23/2019.
Violation Division: San Francisco City & County Public Health Dept
Violation Program: UST
Violation Source: CERS,

Site ID: 404777
Site Name: UCSF/MISSION BAY CAMPUS
Violation Date: 05-06-2021
Citation: Un-Specified
Violation Description: Business Plan Program - Release/Leaks/Spills - General Local Ordinance
Violation Notes: Returned to compliance on 09/10/2021.
Violation Division: San Francisco City & County Public Health Dept
Violation Program: HMRRP
Violation Source: CERS,

Evaluation:

Eval General Type: Compliance Evaluation Inspection
Eval Date: 01-23-2015
Violations Found: Yes
Eval Type: Routine done by local agency
Eval Notes: Not reported
Eval Division: San Francisco City & County Public Health Dept
Eval Program: HW
Eval Source: CERS,

Eval General Type: Compliance Evaluation Inspection
Eval Date: 07-25-2022
Violations Found: Yes
Eval Type: Routine done by local agency
Eval Notes: Not reported
Eval Division: San Francisco City & County Public Health Dept
Eval Program: UST

Map ID
Direction
Distance
Elevation

MAP FINDINGS

Site

Database(s)

EDR ID Number
EPA ID Number

UCSF/MISSION BAY CAMPUS (Continued)

S121776604

Eval Source: CERS,

Eval General Type: Compliance Evaluation Inspection
Eval Date: 07-19-2016
Violations Found: Yes
Eval Type: Routine done by local agency
Eval Notes: Not reported
Eval Division: San Francisco City & County Public Health Dept
Eval Program: UST
Eval Source: CERS,

Eval General Type: Other/Unknown
Eval Date: 07-20-2016
Violations Found: Yes
Eval Type: Other, not routine, done by local agency
Eval Notes: Not reported
Eval Division: San Francisco City & County Public Health Dept
Eval Program: UST
Eval Source: CERS,

Eval General Type: Compliance Evaluation Inspection
Eval Date: 07-23-2019
Violations Found: Yes
Eval Type: Routine done by local agency
Eval Notes: Not reported
Eval Division: San Francisco City & County Public Health Dept
Eval Program: UST
Eval Source: CERS,

Eval General Type: Compliance Evaluation Inspection
Eval Date: 10-27-2014
Violations Found: Yes
Eval Type: Routine done by local agency
Eval Notes: Not reported
Eval Division: San Francisco City & County Public Health Dept
Eval Program: UST
Eval Source: CERS,

Eval General Type: Other/Unknown
Eval Date: 05-06-2021
Violations Found: No
Eval Type: Other, not routine, done by local agency
Eval Notes: Not reported
Eval Division: San Francisco City & County Public Health Dept
Eval Program: HWLQG
Eval Source: CERS,

Eval General Type: Compliance Evaluation Inspection
Eval Date: 07-18-2018
Violations Found: Yes
Eval Type: Routine done by local agency
Eval Notes: Not reported
Eval Division: San Francisco City & County Public Health Dept
Eval Program: UST
Eval Source: CERS,

Eval General Type: Compliance Evaluation Inspection

Map ID
Direction
Distance
Elevation

MAP FINDINGS

Site

Database(s)

EDR ID Number
EPA ID Number

UCSF/MISSION BAY CAMPUS (Continued)

S121776604

Eval Date: 07-19-2017
Violations Found: Yes
Eval Type: Routine done by local agency
Eval Notes: Not reported
Eval Division: San Francisco City & County Public Health Dept
Eval Program: UST
Eval Source: CERS,

Eval General Type: Compliance Evaluation Inspection
Eval Date: 07-27-2021
Violations Found: No
Eval Type: Routine done by local agency
Eval Notes: Not reported
Eval Division: San Francisco City & County Public Health Dept
Eval Program: UST
Eval Source: CERS,

Eval General Type: Compliance Evaluation Inspection
Eval Date: 11-20-2019
Violations Found: Yes
Eval Type: Routine done by local agency
Eval Notes: Not reported
Eval Division: San Francisco City & County Public Health Dept
Eval Program: HMRRP
Eval Source: CERS,

Eval General Type: Compliance Evaluation Inspection
Eval Date: 01-23-2015
Violations Found: Yes
Eval Type: Routine done by local agency
Eval Notes: Not reported
Eval Division: San Francisco City & County Public Health Dept
Eval Program: HMRRP
Eval Source: CERS,

Eval General Type: Other/Unknown
Eval Date: 05-06-2021
Violations Found: Yes
Eval Type: Other, not routine, done by local agency
Eval Notes: Not reported
Eval Division: San Francisco City & County Public Health Dept
Eval Program: HMRRP
Eval Source: CERS,

Eval General Type: Compliance Evaluation Inspection
Eval Date: 07-23-2020
Violations Found: Yes
Eval Type: Routine done by local agency
Eval Notes: Not reported
Eval Division: San Francisco City & County Public Health Dept
Eval Program: UST
Eval Source: CERS,

Eval General Type: Compliance Evaluation Inspection
Eval Date: 08-03-2015
Violations Found: Yes
Eval Type: Routine done by local agency

Map ID
Direction
Distance
Elevation

MAP FINDINGS

Site

Database(s)

EDR ID Number
EPA ID Number

UCSF/MISSION BAY CAMPUS (Continued)

S121776604

Eval Notes: Not reported
Eval Division: San Francisco City & County Public Health Dept
Eval Program: UST
Eval Source: CERS,

Eval General Type: Compliance Evaluation Inspection
Eval Date: 11-20-2019
Violations Found: Yes
Eval Type: Routine done by local agency

Eval Notes: Not reported
Eval Division: San Francisco City & County Public Health Dept
Eval Program: HWLQG
Eval Source: CERS,

Eval General Type: Compliance Evaluation Inspection
Eval Date: 11-24-2020
Violations Found: Yes
Eval Type: Routine done by local agency

Eval Notes: Not reported
Eval Division: San Francisco City & County Public Health Dept
Eval Program: APSA
Eval Source: CERS,

Coordinates:

Site ID: 404777
Facility Name: UCSF/MISSION BAY CAMPUS
Env Int Type Code: APSA
Program ID: 10059937
Coord Name: Not reported
Ref Point Type Desc: Unknown,
Latitude: 37.766843
Longitude: -122.391374

Affiliation:

Affiliation Type Desc: Legal Owner
Entity Name: Regents of the University of CA
Entity Title: Not reported
Affiliation Address: 50 Medical Ctr Way
Affiliation City: San Francisco
Affiliation State: CA
Affiliation Country: United States
Affiliation Zip: 94143-0942
Affiliation Phone: (510) 987-9220,

Affiliation Type Desc: Operator
Entity Name: UCSF - EH&S
Entity Title: Not reported
Affiliation Address: Not reported
Affiliation City: Not reported
Affiliation State: Not reported
Affiliation Country: Not reported
Affiliation Zip: Not reported
Affiliation Phone: (415) 476-1300,

Affiliation Type Desc: Document Preparer
Entity Name: Natalie Mendezona

Map ID
Direction
Distance
Elevation

MAP FINDINGS

Site

Database(s)

EDR ID Number
EPA ID Number

UCSF/MISSION BAY CAMPUS (Continued)

S121776604

Entity Title: Not reported
Affiliation Address: Not reported
Affiliation City: Not reported
Affiliation State: Not reported
Affiliation Country: Not reported
Affiliation Zip: Not reported
Affiliation Phone: ,

Affiliation Type Desc: Facility Mailing Address
Entity Name: Mailing Address
Entity Title: Not reported
Affiliation Address: 50 Medical Ctr Way
Affiliation City: San Francisco
Affiliation State: CA
Affiliation Country: Not reported
Affiliation Zip: 94143-0942
Affiliation Phone: ,

Affiliation Type Desc: Parent Corporation
Entity Name: UCSF/MISSION BAY CAMPUS
Entity Title: Not reported
Affiliation Address: Not reported
Affiliation City: Not reported
Affiliation State: Not reported
Affiliation Country: Not reported
Affiliation Zip: Not reported
Affiliation Phone: ,

Affiliation Type Desc: Property Owner
Entity Name: Regents of the University of CA
Entity Title: Not reported
Affiliation Address: 1111 Franklin St.
Affiliation City: Oakland
Affiliation State: CA
Affiliation Country: United States
Affiliation Zip: 94607
Affiliation Phone: (510) 987-9220,

Affiliation Type Desc: CUPA District
Entity Name: San Francisco City & County Public Health Departme
Entity Title: Not reported
Affiliation Address: 49 South Van Ness Avenue, Suite 600
Affiliation City: San Francisco
Affiliation State: CA
Affiliation Country: Not reported
Affiliation Zip: 94103
Affiliation Phone: (415) 252-3800,

Affiliation Type Desc: Identification Signer
Entity Name: Natalie Mendezona
Entity Title: EH&S Specialist
Affiliation Address: Not reported
Affiliation City: Not reported
Affiliation State: Not reported
Affiliation Country: Not reported
Affiliation Zip: Not reported
Affiliation Phone: ,

Map ID
Direction
Distance
Elevation

MAP FINDINGS

Site

Database(s)

EDR ID Number
EPA ID Number

UCSF/MISSION BAY CAMPUS (Continued)

S121776604

Affiliation Type Desc: UST Permit Applicant
Entity Name: Travis Clark
Entity Title: Environmental Specialist
Affiliation Address: Not reported
Affiliation City: Not reported
Affiliation State: Not reported
Affiliation Country: Not reported
Affiliation Zip: Not reported
Affiliation Phone: (415) 476-5506,

Affiliation Type Desc: UST Property Owner Name
Entity Name: Regents of the University of CA
Entity Title: Not reported
Affiliation Address: 1111 Franklin St.
Affiliation City: Oakland
Affiliation State: CA
Affiliation Country: United States
Affiliation Zip: 94607
Affiliation Phone: (510) 987-9220,

Affiliation Type Desc: UST Tank Operator
Entity Name: CBRE
Entity Title: Not reported
Affiliation Address: 50 Medical Center Way
Affiliation City: San Francisco
Affiliation State: CA
Affiliation Country: United States
Affiliation Zip: 94143-0942
Affiliation Phone: (415) 514-4004,

Affiliation Type Desc: Environmental Contact
Entity Name: Natalie Mendezona
Entity Title: Not reported
Affiliation Address: 50 Medical Ctr Way
Affiliation City: San Francisco
Affiliation State: CA
Affiliation Country: Not reported
Affiliation Zip: 94143-0942
Affiliation Phone: ,

Affiliation Type Desc: UST Tank Owner
Entity Name: UC San Francisco
Entity Title: Not reported
Affiliation Address: 50 Medical Center Way
Affiliation City: San Francisco
Affiliation State: CA
Affiliation Country: United States
Affiliation Zip: 94143
Affiliation Phone: (415) 476-5506,

Map ID
 Direction
 Distance
 Elevation

MAP FINDINGS

Site

Database(s)

EDR ID Number
 EPA ID Number

Z150 **UNIV OF CA SAN FRANCISCO AT MISSION BAY** **RCRA-LQG** **1006805671**
NNE **600 16TH ST** **UST** **CAR000130948**
1/8-1/4 **SAN FRANCISCO, CA 94143**
0.218 mi.
1153 ft. **Site 5 of 11 in cluster Z**

Relative:
Lower
Actual:
14 ft.

RCRA Listings:
 Date Form Received by Agency: 20220225
 Handler Name: UNIV OF CA SAN FRANCISCO AT MISSION BAY
 Handler Address: 600 16TH ST
 Handler City,State,Zip: SAN FRANCISCO, CA 94143
 EPA ID: CAR000130948
 Contact Name: TIM J OROZCO
 Contact Address: MEDICAL CENTER WAY
 Contact City,State,Zip: SAN FRANCISCO, CA 94143
 Contact Telephone: 415-476-1300
 Contact Fax: 415-476-0581
 Contact Email: TIM.OROZCO@UCSF.EDU
 Contact Title: HAZARDOUS MATERIALS MANAGER
 EPA Region: 09
 Land Type: State
 Federal Waste Generator Description: Large Quantity Generator
 Non-Notifier: Not reported
 Biennial Report Cycle: 2021
 Accessibility: Not reported
 Active Site Indicator: Handler Activities
 State District Owner: Not reported
 State District: Not reported
 Mailing Address: MEDICAL CENTER WAY
 Mailing City,State,Zip: SAN FRANCISCO, CA 94143
 Owner Name: REGENTS OF THE UNIVERSITY OF CALIFORNIA
 Owner Type: State
 Operator Name: UCSF/ENVIRONMENT HEALTH AND SAFETY
 Operator Type: State
 Short-Term Generator Activity: No
 Importer Activity: No
 Mixed Waste Generator: No
 Transporter Activity: No
 Transfer Facility Activity: No
 Recycler Activity with Storage: No
 Small Quantity On-Site Burner Exemption: No
 Smelting Melting and Refining Furnace Exemption: No
 Underground Injection Control: No
 Off-Site Waste Receipt: No
 Universal Waste Indicator: No
 Universal Waste Destination Facility: No
 Federal Universal Waste: No
 Active Site Fed-Reg Treatment Storage and Disposal Facility: Not reported
 Active Site Converter Treatment storage and Disposal Facility: Not reported
 Active Site State-Reg Treatment Storage and Disposal Facility: Not reported
 Active Site State-Reg Handler: ---
 Federal Facility Indicator: Not reported
 Hazardous Secondary Material Indicator: N
 Sub-Part K Indicator: Not reported
 Commercial TSD Indicator: No
 Treatment Storage and Disposal Type: Not reported
 2018 GPRA Permit Baseline: Not on the Baseline
 2018 GPRA Renewals Baseline: Not on the Baseline
 Permit Renewals Workload Universe: Not reported

Map ID
Direction
Distance
Elevation

MAP FINDINGS

Site

Database(s)

EDR ID Number
EPA ID Number

UNIV OF CA SAN FRANCISCO AT MISSION BAY (Continued)

1006805671

Permit Workload Universe:	Not reported
Permit Progress Universe:	Not reported
Post-Closure Workload Universe:	Not reported
Closure Workload Universe:	Not reported
202 GPRA Corrective Action Baseline:	No
Corrective Action Workload Universe:	No
Subject to Corrective Action Universe:	No
Non-TSDFs Where RCRA CA has Been Imposed Universe:	No
TSDFs Potentially Subject to CA Under 3004 (u)/(v) Universe:	No
TSDFs Only Subject to CA under Discretionary Auth Universe:	No
Corrective Action Priority Ranking:	No NCAPS ranking
Environmental Control Indicator:	No
Institutional Control Indicator:	No
Human Exposure Controls Indicator:	N/A
Groundwater Controls Indicator:	N/A
Operating TSDF Universe:	Not reported
Full Enforcement Universe:	Not reported
Significant Non-Complier Universe:	No
Unaddressed Significant Non-Complier Universe:	No
Addressed Significant Non-Complier Universe:	No
Significant Non-Complier With a Compliance Schedule Universe:	No
Financial Assurance Required:	Not reported
Handler Date of Last Change:	20220606
Recognized Trader-Importer:	No
Recognized Trader-Exporter:	No
Importer of Spent Lead Acid Batteries:	No
Exporter of Spent Lead Acid Batteries:	No
Recycler Activity Without Storage:	No
Manifest Broker:	No
Sub-Part P Indicator:	No

Biennial: List of Years

Year: 2019

Click Here for Biennial Reporting System Data:
Year: 2017

Click Here for Biennial Reporting System Data:
Year: 2015

Click Here for Biennial Reporting System Data:
Year: 2013

Click Here for Biennial Reporting System Data:
Year: 2011

Click Here for Biennial Reporting System Data:
Year: 2009

Click Here for Biennial Reporting System Data:
Year: 2007

Click Here for Biennial Reporting System Data:
Year: 2005

Click Here for Biennial Reporting System Data:
Year: 2003

Map ID
Direction
Distance
Elevation

MAP FINDINGS

Site

Database(s)

EDR ID Number
EPA ID Number

UNIV OF CA SAN FRANCISCO AT MISSION BAY (Continued)

1006805671

[Click Here for Biennial Reporting System Data:](#)

Hazardous Waste Summary:

Waste Code:	D001
Waste Description:	IGNITABLE WASTE
Waste Code:	D002
Waste Description:	CORROSIVE WASTE
Waste Code:	D003
Waste Description:	REACTIVE WASTE
Waste Code:	D004
Waste Description:	ARSENIC
Waste Code:	D005
Waste Description:	BARIUM
Waste Code:	D006
Waste Description:	CADMIUM
Waste Code:	D007
Waste Description:	CHROMIUM
Waste Code:	D008
Waste Description:	LEAD
Waste Code:	D009
Waste Description:	MERCURY
Waste Code:	D010
Waste Description:	SELENIUM
Waste Code:	D011
Waste Description:	SILVER
Waste Code:	D012
Waste Description:	ENDRIN (1,2,3,4,10,10-HEXACHLORO-1,7-EPOXY-1,4,4A,5,6,7,8,8A-OCTAHYDRO-1,4-EN DO, ENDO-5,8-DIMETH-ANO-NAPHTHALENE)
Waste Code:	D018
Waste Description:	BENZENE
Waste Code:	D019
Waste Description:	CARBON TETRACHLORIDE
Waste Code:	D021
Waste Description:	CHLOROBENZENE
Waste Code:	D022
Waste Description:	CHLOROFORM
Waste Code:	D024
Waste Description:	M-CRESOL

Map ID
Direction
Distance
Elevation

MAP FINDINGS

Site

Database(s)

EDR ID Number
EPA ID Number

UNIV OF CA SAN FRANCISCO AT MISSION BAY (Continued)

1006805671

Waste Code: D026
Waste Description: CRESOL

Waste Code: D027
Waste Description: 1,4-DICHLOROBENZENE

Waste Code: D035
Waste Description: METHYL ETHYL KETONE

Waste Code: D037
Waste Description: PENTACHLOROPHENOL

Waste Code: D038
Waste Description: PYRIDINE

Waste Code: D039
Waste Description: TETRACHLOROETHYLENE

Waste Code: F001
Waste Description: THE FOLLOWING SPENT HALOGENATED SOLVENTS USED IN DEGREASING: TETRACHLOROETHYLENE, TRICHLOROETHYLENE, METHYLENE CHLORIDE, 1,1,1-TRICHLOROETHANE, CARBON TETRACHLORIDE AND CHLORINATED FLUOROCARBONS; ALL SPENT SOLVENT MIXTURES/BLENDS USED IN DEGREASING CONTAINING, BEFORE USE, A TOTAL OF TEN PERCENT OR MORE (BY VOLUME) OF ONE OR MORE OF THE ABOVE HALOGENATED SOLVENTS OR THOSE SOLVENTS LISTED IN F002, F004, AND F005; AND STILL BOTTOMS FROM THE RECOVERY OF THESE SPENT SOLVENTS AND SPENT SOLVENT MIXTURES.

Waste Code: F002
Waste Description: THE FOLLOWING SPENT HALOGENATED SOLVENTS: TETRACHLOROETHYLENE, METHYLENE CHLORIDE, TRICHLOROETHYLENE, 1,1,1-TRICHLOROETHANE, CHLOROBENZENE, 1,1,2-TRICHLORO-1,2,2-TRIFLUOROETHANE, ORTHO-DICHLOROBENZENE, TRICHLOROFLUOROMETHANE, AND 1,1,2, TRICHLOROETHANE; ALL SPENT SOLVENT MIXTURES/BLENDS CONTAINING, BEFORE USE, A TOTAL OF TEN PERCENT OR MORE (BY VOLUME) OF ONE OR MORE OF THE ABOVE HALOGENATED SOLVENTS OR THOSE SOLVENTS LISTED IN F001, F004, AND F005; AND STILL BOTTOMS FROM THE RECOVERY OF THESE SPENT SOLVENTS AND SPENT SOLVENT MIXTURES.

Waste Code: F003
Waste Description: THE FOLLOWING SPENT NONHALOGENATED SOLVENTS: XYLENE, ACETONE, ETHYL ACETATE, ETHYL BENZENE, ETHYL ETHER, METHYL ISOBUTYL KETONE, N-BUTYL ALCOHOL, CYCLOHEXANONE, AND METHANOL; ALL SPENT SOLVENT MIXTURES/BLENDS CONTAINING, BEFORE USE, ONLY THE ABOVE SPENT NONHALOGENATED SOLVENTS; AND ALL SPENT SOLVENT MIXTURES/BLENDS CONTAINING, BEFORE USE, ONE OR MORE OF THE ABOVE NONHALOGENATED SOLVENTS, AND A TOTAL OF TEN PERCENT OR MORE (BY VOLUME) OF ONE OR MORE OF THOSE SOLVENTS LISTED IN F001, F002, F004, AND F005; AND STILL BOTTOMS FROM THE RECOVERY OF THESE SPENT SOLVENTS AND SPENT SOLVENT MIXTURES.

Waste Code: F005
Waste Description: THE FOLLOWING SPENT NONHALOGENATED SOLVENTS: TOLUENE, METHYL ETHYL KETONE, CARBON DISULFIDE, ISOBUTANOL, PYRIDINE, BENZENE, 2-ETHOXYETHANOL, AND 2-NITROPROPANE; ALL SPENT SOLVENT MIXTURES/BLENDS CONTAINING, BEFORE USE, A TOTAL OF TEN PERCENT OR MORE (BY VOLUME) OF ONE OR MORE OF THE ABOVE NONHALOGENATED SOLVENTS OR THOSE SOLVENTS

Map ID
Direction
Distance
Elevation

MAP FINDINGS

Site

Database(s)

EDR ID Number
EPA ID Number

UNIV OF CA SAN FRANCISCO AT MISSION BAY (Continued)

1006805671

LISTED IN F001, F002, OR F004; AND STILL BOTTOMS FROM THE RECOVERY OF THESE SPENT SOLVENTS AND SPENT SOLVENT MIXTURES.

Waste Code:	LABP
Waste Description:	LAB PACK
Waste Code:	P001
Waste Description:	2H-1-BENZOPYRAN-2-ONE, 4-HYDROXY-3-(3-OXO-1-PHENYLBUTYL)-, & SALTS, WHEN PRESENT AT CONCENTRATIONS GREATER THAN 0.3% (OR) WARFARIN, & SALTS, WHEN PRESENT AT CONCENTRATIONS GREATER THAN 0.3%
Waste Code:	P003
Waste Description:	2-PROPENAL (OR) ACROLEIN
Waste Code:	P005
Waste Description:	2-PROPEN-1-OL (OR) ALLYL ALCOHOL
Waste Code:	P008
Waste Description:	4-AMINOPYRIDINE (OR) 4-PYRIDINAMINE
Waste Code:	P012
Waste Description:	ARSENIC OXIDE AS2O3 (OR) ARSENIC TRIOXIDE
Waste Code:	P014
Waste Description:	BENZENETHIOL (OR) THIOPHENOL
Waste Code:	P028
Waste Description:	BENZENE, (CHLOROMETHYL)- (OR) BENZYL CHLORIDE
Waste Code:	P030
Waste Description:	CYANIDES (SOLUBLE CYANIDE SALTS), NOT OTHERWISE SPECIFIED
Waste Code:	P033
Waste Description:	CYANOGEN CHLORIDE (OR) CYANOGEN CHLORIDE (CN)CL
Waste Code:	P042
Waste Description:	1,2-BENZENEDIOL, 4-[1-HYDROXY-2-(METHYLAMINO)ETHYL]-, (R)- (OR) EPINEPHRINE
Waste Code:	P043
Waste Description:	DIISOPROPYLFLUOROPHOSPHATE (DFP) (OR) PHOSPHOROFUORIDIC ACID, BIS(1-METHYLETHYL) ESTER
Waste Code:	P048
Waste Description:	2,4-DINITROPHENOL (OR) PHENOL, 2,4-DINITRO-
Waste Code:	P054
Waste Description:	AZIRIDINE (OR) ETHYLENEIMINE
Waste Code:	P075
Waste Description:	NICOTINE, & SALTS (OR) PYRIDINE, 3-(1-METHYL-2-PYRROLIDINYL)-,(S)-, & SALTS
Waste Code:	P087
Waste Description:	OSMIUM OXIDE OSO4, (T-4)- (OR) OSMIUM TETROXIDE
Waste Code:	P093

Map ID
Direction
Distance
Elevation

MAP FINDINGS

Site

Database(s)

EDR ID Number
EPA ID Number

UNIV OF CA SAN FRANCISCO AT MISSION BAY (Continued)

1006805671

Waste Description:	PHENYLTHIOUREA (OR) THIOUREA, PHENYL-
Waste Code:	P095
Waste Description:	CARBONIC DICHLORIDE (OR) PHOSGENE
Waste Code:	P098
Waste Description:	POTASSIUM CYANIDE (OR) POTASSIUM CYANIDE K(CN)
Waste Code:	P105
Waste Description:	SODIUM AZIDE
Waste Code:	P106
Waste Description:	SODIUM CYANIDE (OR) SODIUM CYANIDE NA(CN)
Waste Code:	P108
Waste Description:	STRYCHNIDIN-10-ONE, & SALTS (OR) STRYCHNINE, & SALTS
Waste Code:	P112
Waste Description:	METHANE, TETRANITRO- (R) (OR) TETRANITROMETHANE (R)
Waste Code:	P121
Waste Description:	ZINC CYANIDE (OR) ZINC CYANIDE ZN(CN) ₂
Waste Code:	P204
Waste Description:	PHYSOSTIGMINE (OR) PYRROLO[2,3-B]INDOL-5-OL, 1,2,3,3A,8,8A-HEXAHYDRO-1,3A,8-TRIMETHYL-METHYLCARBAMATE (ESTER), (3AS-CIS)-
Waste Code:	U001
Waste Description:	ACETALDEHYDE (I) (OR) ETHANAL (I)
Waste Code:	U002
Waste Description:	2-PROPANONE (I) (OR) ACETONE (I)
Waste Code:	U003
Waste Description:	ACETONITRILE (I,T)
Waste Code:	U006
Waste Description:	ACETYL CHLORIDE (C,R,T)
Waste Code:	U007
Waste Description:	2-PROPENAMIDE (OR) ACRYLAMIDE
Waste Code:	U008
Waste Description:	2-PROPENOIC ACID (I) (OR) ACRYLIC ACID (I)
Waste Code:	U009
Waste Description:	2-PROPENENITRILE (OR) ACRYLONITRILE
Waste Code:	U010
Waste Description:	AZIRINO [2',3':3,4]PYRROLO[1,2-A]INDOLE-4,7-DIONE, 6-AMINO-8-[[[(AMINOCARBONYL)OXY]METHYL]-1,1A,2,8,8A,8B-HEXAHYDRO-8A-MET HOXY-5-METHYL-, [1AS-(1AALPHA, 8BETA, 8AALPHA, 8BALPHA)]- (OR) MITOMYCIN C
Waste Code:	U011
Waste Description:	1H-1,2,4-TRIAZOL-3-AMINE (OR) AMITROLE

Map ID
Direction
Distance
Elevation

MAP FINDINGS

Site

Database(s)

EDR ID Number
EPA ID Number

UNIV OF CA SAN FRANCISCO AT MISSION BAY (Continued)

1006805671

Waste Code:	U012
Waste Description:	ANILINE (I,T) (OR) BENZENAMINE (I,T)
Waste Code:	U019
Waste Description:	BENZENE (I,T)
Waste Code:	U035
Waste Description:	BENZENE BUTANOIC ACID, 4-[BIS(2-CHLOROETHYL)AMINO]- (OR) CHLORAMBUCIL
Waste Code:	U044
Waste Description:	CHLOROFORM (OR) METHANE, TRICHLORO-
Waste Code:	U058
Waste Description:	2H-1,3,2-OXAZAPHOSPHORIN-2-AMINE, N,N-BIS(2-CHLOROETHYL)TETRAHYDRO-, 2-OXIDE (OR) CYCLOPHOSPHAMIDE
Waste Code:	U059
Waste Description:	5,12-NAPHTHACENEDIONE, 8-ACETYL-10-[(3-AMINO-2,3,6-TRIDEOXY)-ALPHA-L-LYXO-HEXOPYRANOSYL]OXY]-7,8,9,10-TETRAHYDRO-6,8,11-TRIHYDROXY-1-METHOXY-, (8S-CIS)- (OR) DAUNOMYCIN
Waste Code:	U061
Waste Description:	BENZENE, 1,1'-(2,2,2-TRICHLOROETHYLIDENE)BIS[4-CHLORO- (OR) DDT
Waste Code:	U067
Waste Description:	ETHANE, 1,2-DIBROMO- (OR) ETHYLENE DIBROMIDE
Waste Code:	U080
Waste Description:	METHANE, DICHLORO- (OR) METHYLENE CHLORIDE
Waste Code:	U089
Waste Description:	DIETHYLSTILBESTEROL (OR) PHENOL, 4,4'-(1,2-DIETHYL-1,2-ETHENEDIYL)BIS, (E)-
Waste Code:	U103
Waste Description:	DIMETHYL SULFATE (OR) SULFURIC ACID, DIMETHYL ESTER
Waste Code:	U108
Waste Description:	1,4-DIETHYLENEOXIDE (OR) 1,4-DIOXANE
Waste Code:	U117
Waste Description:	ETHANE, 1,1'-OXYBIS-(I) (OR) ETHYL ETHER (I)
Waste Code:	U122
Waste Description:	FORMALDEHYDE
Waste Code:	U123
Waste Description:	FORMIC ACID (C,T)
Waste Code:	U133
Waste Description:	HYDRAZINE (R,T)
Waste Code:	U134
Waste Description:	HYDROFLUORIC ACID (C,T) (OR) HYDROGEN FLUORIDE (C,T)
Waste Code:	U136

Map ID
Direction
Distance
Elevation

MAP FINDINGS

Site

Database(s)

EDR ID Number
EPA ID Number

UNIV OF CA SAN FRANCISCO AT MISSION BAY (Continued)

1006805671

Waste Description:	ARSINIC ACID, DIMETHYL- (OR) CACODYLIC ACID
Waste Code:	U140
Waste Description:	1-PROPANOL, 2-METHYL- (I,T) (OR) ISOBUTYL ALCOHOL (I,T)
Waste Code:	U144
Waste Description:	ACETIC ACID, LEAD(2+) SALT (OR) LEAD ACETATE
Waste Code:	U149
Waste Description:	MALONONITRILE (OR) PROPANEDINITRILE
Waste Code:	U150
Waste Description:	L-PHENYLALANINE, 4-[BIS(2-CHLOROETHYL)AMINO]- (OR) MELPHALAN
Waste Code:	U151
Waste Description:	MERCURY
Waste Code:	U154
Waste Description:	METHANOL (I) (OR) METHYL ALCOHOL (I)
Waste Code:	U155
Waste Description:	1,2-ETHANEDIAMINE, N,N-DIMETHYL-N'-2-PYRIDINYL-N'-(2-THIENYLMETHYL)- (OR) METHAPYRILENE
Waste Code:	U159
Waste Description:	2-BUTANONE (I,T) (OR) METHYL ETHYL KETONE (MEK) (I,T)
Waste Code:	U163
Waste Description:	GUANIDINE, N-METHYL-N'-NITRO-N-NITROSO- (OR) MNNG
Waste Code:	U167
Waste Description:	1-NAPHTHALENAMINE (OR) ALPHA-NAPHTHYLAMINE
Waste Code:	U170
Waste Description:	P-NITROPHENOL (I,T) (OR) PHENOL, 4-NITRO-
Waste Code:	U176
Waste Description:	N-NITROSO-N-ETHYLUREA (OR) UREA, N-ETHYL-N-NITROSO-
Waste Code:	U177
Waste Description:	N-NITROSO-N-METHYLUREA (OR) UREA, N-METHYL-N-NITROSO-
Waste Code:	U188
Waste Description:	PHENOL
Waste Code:	U196
Waste Description:	PYRIDINE
Waste Code:	U206
Waste Description:	D-GLUCOSE, 2-DEOXY-2-[[[METHYLNITROSOAMINO]-CARBONYL]AMINO]- (OR) GLUCOPYRANOSE, 2-DEOXY-2-(3-METHYL-3-NITROSOUREIDO)-,D- (OR) STREPTOZOTOCIN
Waste Code:	U211
Waste Description:	CARBON TETRACHLORIDE (OR) METHANE, TETRACHLORO-
Waste Code:	U213

Map ID
Direction
Distance
Elevation

MAP FINDINGS

Site

Database(s)

EDR ID Number
EPA ID Number

UNIV OF CA SAN FRANCISCO AT MISSION BAY (Continued)

1006805671

Waste Description:	FURAN, TETRAHYDRO-(I) (OR) TETRAHYDROFURAN (I)
Waste Code:	U219
Waste Description:	THIOUREA
Waste Code:	U220
Waste Description:	BENZENE, METHYL- (OR) TOLUENE
Waste Code:	U228
Waste Description:	ETHENE, TRICHLORO- (OR) TRICHLOROETHYLENE
Waste Code:	U237
Waste Description:	2,4-(1H,3H)-PYRIMIDINEDIONE, 5-[BIS(2-CHLOROETHYL)AMINO]- (OR) URACIL MUSTARD
Waste Code:	U239
Waste Description:	BENZENE, DIMETHYL- (I,T) (OR) XYLENE (I)
Waste Code:	U246
Waste Description:	CYANOGEN BROMIDE (CN)BR
Waste Code:	U248
Waste Description:	2H-1-BENZOPYRAN-2-ONE, 4-HYDROXY-3-(3-OXO-1-PHENYL-BUTYL)-, & SALTS, WHEN PRESENT AT CONCENTRATIONS OF 0.3% OR LESS (OR) WARFARIN, & SALTS, WHEN PRESENT AT CONCENTRATIONS OF 0.3% OR LESS
Waste Code:	U404
Waste Description:	U404

Handler - Owner Operator:

Owner/Operator Indicator:	Operator
Owner/Operator Name:	UNIVERSITY OF CALIFORNIA SAN FRANCISCO
Legal Status:	State
Date Became Current:	19970515
Date Ended Current:	Not reported
Owner/Operator Address:	Not reported
Owner/Operator City,State,Zip:	Not reported
Owner/Operator Telephone:	Not reported
Owner/Operator Telephone Ext:	Not reported
Owner/Operator Fax:	Not reported
Owner/Operator Email:	Not reported
Owner/Operator Indicator:	Operator
Owner/Operator Name:	UCSF/ENVIRONMENT HEALTH AND SAFETY
Legal Status:	State
Date Became Current:	18970327
Date Ended Current:	Not reported
Owner/Operator Address:	50 MEDICAL CENTER WAY
Owner/Operator City,State,Zip:	SAN FRANCISCO, CA 94143
Owner/Operator Telephone:	415-476-1300
Owner/Operator Telephone Ext:	Not reported
Owner/Operator Fax:	Not reported
Owner/Operator Email:	MARK.FREIBERG@UCSF.EDU
Owner/Operator Indicator:	Owner
Owner/Operator Name:	REGENTS OF UNIV OF CA
Legal Status:	State

Map ID
Direction
Distance
Elevation

MAP FINDINGS

Site

Database(s)

EDR ID Number
EPA ID Number

UNIV OF CA SAN FRANCISCO AT MISSION BAY (Continued)

1006805671

Date Became Current: 19970901
Date Ended Current: Not reported
Owner/Operator Address: 1111 FRANKLIN STREET, 8TH FLR
Owner/Operator City,State,Zip: OAKLAND, CA 94607
Owner/Operator Telephone: Not reported
Owner/Operator Telephone Ext: Not reported
Owner/Operator Fax: Not reported
Owner/Operator Email: Not reported

Owner/Operator Indicator: Owner
Owner/Operator Name: REGENTS OF UNIVERSITY OF CA
Legal Status: State
Date Became Current: 19970901
Date Ended Current: Not reported
Owner/Operator Address: 1111 FRANKLIN STREET, 8TH FLR
Owner/Operator City,State,Zip: OAKLAND, CA 94607
Owner/Operator Telephone: 415-476-1300
Owner/Operator Telephone Ext: Not reported
Owner/Operator Fax: Not reported
Owner/Operator Email: Not reported

Owner/Operator Indicator: Owner
Owner/Operator Name: REGENTS OF UNIVERSITY OR CA SAN FRANCISC
Legal Status: State
Date Became Current: 19970901
Date Ended Current: Not reported
Owner/Operator Address: 1111 FRANKLIN STREET, 8TH FLOOR
Owner/Operator City,State,Zip: OAKLAND, CA 94607
Owner/Operator Telephone: 415-476-1300
Owner/Operator Telephone Ext: Not reported
Owner/Operator Fax: Not reported
Owner/Operator Email: Not reported

Owner/Operator Indicator: Owner
Owner/Operator Name: REGENTS OF THE UNIVERSITY OF CA (SF)
Legal Status: State
Date Became Current: 19970901
Date Ended Current: Not reported
Owner/Operator Address: 1111 FRANKLIN STREET, 8TH
Owner/Operator City,State,Zip: OAKLAND, CA 94607
Owner/Operator Telephone: 415-476-1300
Owner/Operator Telephone Ext: Not reported
Owner/Operator Fax: Not reported
Owner/Operator Email: Not reported

Owner/Operator Indicator: Operator
Owner/Operator Name: UCSF/ENVIRONMENT HEALTH AND SAFETY
Legal Status: State
Date Became Current: 20030301
Date Ended Current: Not reported
Owner/Operator Address: 50 MEDICAL CENTER WAY
Owner/Operator City,State,Zip: SAN FRANCISCO, CA 94143
Owner/Operator Telephone: 415-476-1300
Owner/Operator Telephone Ext: Not reported
Owner/Operator Fax: Not reported
Owner/Operator Email: MARK.FREIBERG@UCSF.EDU

Map ID
Direction
Distance
Elevation

MAP FINDINGS

Site

Database(s)

EDR ID Number
EPA ID Number

UNIV OF CA SAN FRANCISCO AT MISSION BAY (Continued)

1006805671

Owner/Operator Indicator:	Owner
Owner/Operator Name:	REGENTS OF UNIV OF CA
Legal Status:	State
Date Became Current:	18740915
Date Ended Current:	Not reported
Owner/Operator Address:	Not reported
Owner/Operator City,State,Zip:	Not reported
Owner/Operator Telephone:	Not reported
Owner/Operator Telephone Ext:	Not reported
Owner/Operator Fax:	Not reported
Owner/Operator Email:	Not reported
Owner/Operator Indicator:	Operator
Owner/Operator Name:	UCSF/ENVIRONMENTAL, HEALTH, AND SAFETY
Legal Status:	State
Date Became Current:	19970901
Date Ended Current:	Not reported
Owner/Operator Address:	50 MEDICAL CENTER WAY
Owner/Operator City,State,Zip:	SAN FRANCISCO, CA 94143-0942
Owner/Operator Telephone:	415-476-1300
Owner/Operator Telephone Ext:	Not reported
Owner/Operator Fax:	Not reported
Owner/Operator Email:	Not reported
Owner/Operator Indicator:	Operator
Owner/Operator Name:	UCSF/ENVIRONMENT HEALTH AND SAFETY
Legal Status:	State
Date Became Current:	18970327
Date Ended Current:	Not reported
Owner/Operator Address:	50 MEDICAL CENTER WAY
Owner/Operator City,State,Zip:	SAN FRANCISCO, CA 94143
Owner/Operator Telephone:	415-476-1300
Owner/Operator Telephone Ext:	Not reported
Owner/Operator Fax:	Not reported
Owner/Operator Email:	MARK.FREIBERG@UCSF.EDU
Owner/Operator Indicator:	Owner
Owner/Operator Name:	REGENTS OF THE UNIVERSITY OF CALIFORNIA
Legal Status:	State
Date Became Current:	20030301
Date Ended Current:	Not reported
Owner/Operator Address:	1111 FRANKLIN STREET
Owner/Operator City,State,Zip:	OAKLAND, CA 94607
Owner/Operator Telephone:	415-476-1300
Owner/Operator Telephone Ext:	Not reported
Owner/Operator Fax:	Not reported
Owner/Operator Email:	TIM.OROZCO@UCSF.EDU
Owner/Operator Indicator:	Owner
Owner/Operator Name:	REGENTS OF THE UNIVERSITY OF CALIFORNIA
Legal Status:	State
Date Became Current:	18740918
Date Ended Current:	Not reported
Owner/Operator Address:	1111 FRANKLIN STREET
Owner/Operator City,State,Zip:	OAKLAND, CA 94607
Owner/Operator Telephone:	415-476-1300
Owner/Operator Telephone Ext:	Not reported

Map ID
Direction
Distance
Elevation

MAP FINDINGS

Site

Database(s)

EDR ID Number
EPA ID Number

UNIV OF CA SAN FRANCISCO AT MISSION BAY (Continued)

1006805671

Owner/Operator Fax: Not reported
Owner/Operator Email: MARK.FREIBERG@UCSF.EDU

Owner/Operator Indicator: Operator
Owner/Operator Name: UCSF/ENVIRONMENTAL, HEALTH, AND SAFETY
Legal Status: State
Date Became Current: 19970901
Date Ended Current: Not reported
Owner/Operator Address: Not reported
Owner/Operator City,State,Zip: Not reported
Owner/Operator Telephone: Not reported
Owner/Operator Telephone Ext: Not reported
Owner/Operator Fax: Not reported
Owner/Operator Email: Not reported

Owner/Operator Indicator: Operator
Owner/Operator Name: UNIVERSITY OF CALIFORNIA SAN FRANCISCO
Legal Status: State
Date Became Current: 19970515
Date Ended Current: Not reported
Owner/Operator Address: Not reported
Owner/Operator City,State,Zip: Not reported
Owner/Operator Telephone: Not reported
Owner/Operator Telephone Ext: Not reported
Owner/Operator Fax: Not reported
Owner/Operator Email: Not reported

Owner/Operator Indicator: Operator
Owner/Operator Name: UCSF/ENVIRONMENT, HEALTH, AND SAFETY
Legal Status: State
Date Became Current: 19970901
Date Ended Current: Not reported
Owner/Operator Address: Not reported
Owner/Operator City,State,Zip: Not reported
Owner/Operator Telephone: Not reported
Owner/Operator Telephone Ext: Not reported
Owner/Operator Fax: Not reported
Owner/Operator Email: Not reported

Owner/Operator Indicator: Owner
Owner/Operator Name: REGENTS OF THE UNIVERSITY OF CALIFORNIA
Legal Status: State
Date Became Current: 18740918
Date Ended Current: Not reported
Owner/Operator Address: 1111 FRANKLIN STREET
Owner/Operator City,State,Zip: OAKLAND, CA 94607
Owner/Operator Telephone: 415-476-1300
Owner/Operator Telephone Ext: Not reported
Owner/Operator Fax: Not reported
Owner/Operator Email: MARK.FREIBERG@UCSF.EDU

Owner/Operator Indicator: Owner
Owner/Operator Name: REGENTS OF THE UNIVERSITY OF CALIFORNIA
Legal Status: State
Date Became Current: 18740918
Date Ended Current: Not reported
Owner/Operator Address: 1111 FRANKLIN STREET

Map ID
Direction
Distance
Elevation

MAP FINDINGS

Site

Database(s)

EDR ID Number
EPA ID Number

UNIV OF CA SAN FRANCISCO AT MISSION BAY (Continued)

1006805671

Owner/Operator City,State,Zip: OAKLAND, CA 94607
Owner/Operator Telephone: 415-476-1300
Owner/Operator Telephone Ext: Not reported
Owner/Operator Fax: Not reported
Owner/Operator Email: MARK.FREIBERG@UCSF.EDU

Owner/Operator Indicator: Owner
Owner/Operator Name: REGENTS OF UNIV OF CA
Legal Status: State
Date Became Current: 18740915
Date Ended Current: Not reported
Owner/Operator Address: Not reported
Owner/Operator City,State,Zip: Not reported
Owner/Operator Telephone: Not reported
Owner/Operator Telephone Ext: Not reported
Owner/Operator Fax: Not reported
Owner/Operator Email: Not reported

Owner/Operator Indicator: Owner
Owner/Operator Name: REGENTS OF UNIV OF CA
Legal Status: State
Date Became Current: 19970901
Date Ended Current: Not reported
Owner/Operator Address: 1111 FRANKLIN STREET, 8TH FLR
Owner/Operator City,State,Zip: OAKLAND, CA 94607
Owner/Operator Telephone: Not reported
Owner/Operator Telephone Ext: Not reported
Owner/Operator Fax: Not reported
Owner/Operator Email: Not reported

Owner/Operator Indicator: Owner
Owner/Operator Name: REGENTS OF UNIVERSITY OF CA SF
Legal Status: State
Date Became Current: 19970901
Date Ended Current: Not reported
Owner/Operator Address: 1111 FRANKLIN STREET, 8TH
Owner/Operator City,State,Zip: OAKLAND, CA 94607
Owner/Operator Telephone: 415-476-1300
Owner/Operator Telephone Ext: Not reported
Owner/Operator Fax: Not reported
Owner/Operator Email: Not reported

Owner/Operator Indicator: Owner
Owner/Operator Name: REGENTS OF UNIV OF CA
Legal Status: State
Date Became Current: 19970901
Date Ended Current: Not reported
Owner/Operator Address: 1111 FRANKLIN STREET, 8TH FLR
Owner/Operator City,State,Zip: OAKLAND, CA 94607
Owner/Operator Telephone: Not reported
Owner/Operator Telephone Ext: Not reported
Owner/Operator Fax: Not reported
Owner/Operator Email: Not reported

Owner/Operator Indicator: Operator
Owner/Operator Name: UCSF/ENVIRONMENT, HEALTH AND SAFETY
Legal Status: State

Map ID
Direction
Distance
Elevation

MAP FINDINGS

Site

Database(s)

EDR ID Number
EPA ID Number

UNIV OF CA SAN FRANCISCO AT MISSION BAY (Continued)

1006805671

Date Became Current:	19970901
Date Ended Current:	Not reported
Owner/Operator Address:	Not reported
Owner/Operator City,State,Zip:	Not reported
Owner/Operator Telephone:	Not reported
Owner/Operator Telephone Ext:	Not reported
Owner/Operator Fax:	Not reported
Owner/Operator Email:	Not reported
Owner/Operator Indicator:	Operator
Owner/Operator Name:	UCSF/ENVIRONMENTAL HEALTH AND SAFETY
Legal Status:	State
Date Became Current:	18970327
Date Ended Current:	Not reported
Owner/Operator Address:	50 MEDICAL CENTER WAY
Owner/Operator City,State,Zip:	SAN FRANCISCO, CA 94143
Owner/Operator Telephone:	415-476-1300
Owner/Operator Telephone Ext:	Not reported
Owner/Operator Fax:	Not reported
Owner/Operator Email:	Not reported
Owner/Operator Indicator:	Operator
Owner/Operator Name:	UCSF/ENVIRONMENT HEALTH AND SAFETY
Legal Status:	State
Date Became Current:	18970327
Date Ended Current:	Not reported
Owner/Operator Address:	50 MEDICAL CENTER WAY
Owner/Operator City,State,Zip:	SAN FRANCISCO, CA 94143
Owner/Operator Telephone:	415-476-1300
Owner/Operator Telephone Ext:	Not reported
Owner/Operator Fax:	Not reported
Owner/Operator Email:	MARK.FREIBERG@UCSF.EDU
Owner/Operator Indicator:	Operator
Owner/Operator Name:	UCSF/ENVIRONMENT, HEALTH AND SAFETY
Legal Status:	State
Date Became Current:	19970901
Date Ended Current:	Not reported
Owner/Operator Address:	Not reported
Owner/Operator City,State,Zip:	Not reported
Owner/Operator Telephone:	Not reported
Owner/Operator Telephone Ext:	Not reported
Owner/Operator Fax:	Not reported
Owner/Operator Email:	Not reported
Owner/Operator Indicator:	Operator
Owner/Operator Name:	UCSF/ENVIRONMENTAL, HEALTH AND SAFETY
Legal Status:	State
Date Became Current:	19970901
Date Ended Current:	Not reported
Owner/Operator Address:	Not reported
Owner/Operator City,State,Zip:	Not reported
Owner/Operator Telephone:	Not reported
Owner/Operator Telephone Ext:	Not reported
Owner/Operator Fax:	Not reported
Owner/Operator Email:	Not reported

Map ID
Direction
Distance
Elevation

MAP FINDINGS

Site

Database(s)

EDR ID Number
EPA ID Number

UNIV OF CA SAN FRANCISCO AT MISSION BAY (Continued)

1006805671

Historic Generators:

Receive Date: 20100607
Handler Name: UCSF/MISSION BAY CAMPUS
Federal Waste Generator Description: Large Quantity Generator
State District Owner: Not reported
Large Quantity Handler of Universal Waste: No
Recognized Trader Importer: No
Recognized Trader Exporter: No
Spent Lead Acid Battery Importer: No
Spent Lead Acid Battery Exporter: No
Current Record: No
Non Storage Recycler Activity: Not reported
Electronic Manifest Broker: Not reported

Receive Date: 20120328
Handler Name: UCSF/MISSION BAY CAMPUS
Federal Waste Generator Description: Large Quantity Generator
State District Owner: Not reported
Large Quantity Handler of Universal Waste: No
Recognized Trader Importer: No
Recognized Trader Exporter: No
Spent Lead Acid Battery Importer: No
Spent Lead Acid Battery Exporter: No
Current Record: No
Non Storage Recycler Activity: Not reported
Electronic Manifest Broker: Not reported

Receive Date: 20140619
Handler Name: UCSF/MISSION BAY CAMPUS
Federal Waste Generator Description: Large Quantity Generator
State District Owner: Not reported
Large Quantity Handler of Universal Waste: No
Recognized Trader Importer: No
Recognized Trader Exporter: No
Spent Lead Acid Battery Importer: No
Spent Lead Acid Battery Exporter: No
Current Record: No
Non Storage Recycler Activity: Not reported
Electronic Manifest Broker: Not reported

Receive Date: 20160226
Handler Name: UCSF/MISSION BAY CAMPUS
Federal Waste Generator Description: Large Quantity Generator
State District Owner: Not reported
Large Quantity Handler of Universal Waste: No
Recognized Trader Importer: No
Recognized Trader Exporter: No
Spent Lead Acid Battery Importer: No
Spent Lead Acid Battery Exporter: No
Current Record: No
Non Storage Recycler Activity: Not reported
Electronic Manifest Broker: Not reported

Receive Date: 20180222
Handler Name: UNIV OF CA SAN FRANCISCO AT MISSION BAY
Federal Waste Generator Description: Large Quantity Generator
State District Owner: Not reported

Map ID
Direction
Distance
Elevation

MAP FINDINGS

Site

Database(s)

EDR ID Number
EPA ID Number

UNIV OF CA SAN FRANCISCO AT MISSION BAY (Continued)

1006805671

Large Quantity Handler of Universal Waste: No
Recognized Trader Importer: No
Recognized Trader Exporter: No
Spent Lead Acid Battery Importer: No
Spent Lead Acid Battery Exporter: No
Current Record: No
Non Storage Recycler Activity: No
Electronic Manifest Broker: No

Receive Date: 20200227
Handler Name: UNIV OF CA SAN FRANCISCO AT MISSION BAY
Federal Waste Generator Description: Large Quantity Generator
State District Owner: Not reported
Large Quantity Handler of Universal Waste: No
Recognized Trader Importer: No
Recognized Trader Exporter: No
Spent Lead Acid Battery Importer: No
Spent Lead Acid Battery Exporter: No
Current Record: No
Non Storage Recycler Activity: No
Electronic Manifest Broker: No

Receive Date: 20220225
Handler Name: UNIV OF CA SAN FRANCISCO AT MISSION BAY
Federal Waste Generator Description: Large Quantity Generator
State District Owner: Not reported
Large Quantity Handler of Universal Waste: No
Recognized Trader Importer: No
Recognized Trader Exporter: No
Spent Lead Acid Battery Importer: No
Spent Lead Acid Battery Exporter: No
Current Record: Yes
Non Storage Recycler Activity: No
Electronic Manifest Broker: No

Receive Date: 20020107
Handler Name: UNIV OF CA SAN FRANCISCO AT MISSION BAY
Federal Waste Generator Description: Large Quantity Generator
State District Owner: Not reported
Large Quantity Handler of Universal Waste: No
Recognized Trader Importer: No
Recognized Trader Exporter: No
Spent Lead Acid Battery Importer: No
Spent Lead Acid Battery Exporter: No
Current Record: No
Non Storage Recycler Activity: Not reported
Electronic Manifest Broker: Not reported

Receive Date: 20030107
Handler Name: UNIV OF CA SAN FRANCISCO AT MISSION BAY
Federal Waste Generator Description: Large Quantity Generator
State District Owner: Not reported
Large Quantity Handler of Universal Waste: No
Recognized Trader Importer: No
Recognized Trader Exporter: No
Spent Lead Acid Battery Importer: No
Spent Lead Acid Battery Exporter: No

Map ID
Direction
Distance
Elevation

MAP FINDINGS

Site

Database(s)

EDR ID Number
EPA ID Number

UNIV OF CA SAN FRANCISCO AT MISSION BAY (Continued)

1006805671

Current Record: No
Non Storage Recycler Activity: Not reported
Electronic Manifest Broker: Not reported

Receive Date: 20200306
Handler Name: UNIV OF CA SAN FRANCISCO AT MISSION BAY
Federal Waste Generator Description: Large Quantity Generator
State District Owner: Not reported
Large Quantity Handler of Universal Waste: No
Recognized Trader Importer: No
Recognized Trader Exporter: No
Spent Lead Acid Battery Importer: No
Spent Lead Acid Battery Exporter: No
Current Record: No
Non Storage Recycler Activity: No
Electronic Manifest Broker: No

Receive Date: 20040301
Handler Name: UCSF/MISSION BAY CAMPUS
Federal Waste Generator Description: Large Quantity Generator
State District Owner: Not reported
Large Quantity Handler of Universal Waste: No
Recognized Trader Importer: No
Recognized Trader Exporter: No
Spent Lead Acid Battery Importer: No
Spent Lead Acid Battery Exporter: No
Current Record: No
Non Storage Recycler Activity: Not reported
Electronic Manifest Broker: Not reported

Receive Date: 20060301
Handler Name: UCSF/MISSION BAY CAMPUS
Federal Waste Generator Description: Large Quantity Generator
State District Owner: Not reported
Large Quantity Handler of Universal Waste: No
Recognized Trader Importer: No
Recognized Trader Exporter: No
Spent Lead Acid Battery Importer: No
Spent Lead Acid Battery Exporter: No
Current Record: No
Non Storage Recycler Activity: Not reported
Electronic Manifest Broker: Not reported

Receive Date: 20080227
Handler Name: UCSF/MISSION BAY CAMPUS
Federal Waste Generator Description: Large Quantity Generator
State District Owner: Not reported
Large Quantity Handler of Universal Waste: No
Recognized Trader Importer: No
Recognized Trader Exporter: No
Spent Lead Acid Battery Importer: No
Spent Lead Acid Battery Exporter: No
Current Record: No
Non Storage Recycler Activity: Not reported
Electronic Manifest Broker: Not reported

Map ID
 Direction
 Distance
 Elevation

MAP FINDINGS

Site

Database(s)

EDR ID Number
 EPA ID Number

UNIV OF CA SAN FRANCISCO AT MISSION BAY (Continued)

1006805671

List of NAICS Codes and Descriptions:

NAICS Code:	541711
NAICS Description:	RESEARCH AND DEVELOPMENT IN BIOTECHNOLOGY
NAICS Code:	61131
NAICS Description:	COLLEGES, UNIVERSITIES, AND PROFESSIONAL SCHOOLS
NAICS Code:	611310
NAICS Description:	COLLEGES, UNIVERSITIES, AND PROFESSIONAL SCHOOLS
NAICS Code:	61143
NAICS Description:	PROFESSIONAL AND MANAGEMENT DEVELOPMENT TRAINING
NAICS Code:	622110
NAICS Description:	GENERAL MEDICAL AND SURGICAL HOSPITALS

Facility Has Received Notices of Violation:

Found Violation:	Yes
Agency Which Determined Violation:	State
Violation Short Description:	Generators - Manifest
Date Violation was Determined:	20191120
Actual Return to Compliance Date:	20200204
Return to Compliance Qualifier:	Documented
Violation Responsible Agency:	State
Scheduled Compliance Date:	Not reported
Enforcement Identifier:	Not reported
Date of Enforcement Action:	Not reported
Enforcement Responsible Agency:	Not reported
Enforcement Docket Number:	Not reported
Enforcement Attorney:	Not reported
Corrective Action Component:	Not reported
Appeal Initiated Date:	Not reported
Appeal Resolution Date:	Not reported
Disposition Status Date:	Not reported
Disposition Status:	Not reported
Disposition Status Description:	Not reported
Consent/Final Order Sequence Number:	Not reported
Consent/Final Order Respondent Name:	Not reported
Consent/Final Order Lead Agency:	Not reported
Enforcement Type:	Not reported
Enforcement Responsible Person:	Not reported
Enforcement Responsible Sub-Organization:	Not reported
SEP Sequence Number:	Not reported
SEP Expenditure Amount:	Not reported
SEP Scheduled Completion Date:	Not reported
SEP Actual Date:	Not reported
SEP Defaulted Date:	Not reported
SEP Type:	Not reported
SEP Type Description:	Not reported
Proposed Amount:	Not reported
Final Monetary Amount:	Not reported
Paid Amount:	Not reported
Final Count:	Not reported
Final Amount:	Not reported
Found Violation:	Yes

Map ID
Direction
Distance
Elevation

MAP FINDINGS

Site

Database(s)

EDR ID Number
EPA ID Number

UNIV OF CA SAN FRANCISCO AT MISSION BAY (Continued)

1006805671

Agency Which Determined Violation: EPA
Violation Short Description: Generators - Pre-transport
Date Violation was Determined: 20090811
Actual Return to Compliance Date: 20091106
Return to Compliance Qualifier: Documented
Violation Responsible Agency: EPA
Scheduled Compliance Date: Not reported
Enforcement Identifier: 001
Date of Enforcement Action: 20090922
Enforcement Responsible Agency: EPA
Enforcement Docket Number: Not reported
Enforcement Attorney: Not reported
Corrective Action Component: No
Appeal Initiated Date: Not reported
Appeal Resolution Date: Not reported
Disposition Status Date: Not reported
Disposition Status: Not reported
Disposition Status Description: Not reported
Consent/Final Order Sequence Number: Not reported
Consent/Final Order Respondent Name: Not reported
Consent/Final Order Lead Agency: Not reported
Enforcement Type: Not reported
Enforcement Responsible Person: CSEIT
Enforcement Responsible Sub-Organization: Not reported
SEP Sequence Number: Not reported
SEP Expenditure Amount: Not reported
SEP Scheduled Completion Date: Not reported
SEP Actual Date: Not reported
SEP Defaulted Date: Not reported
SEP Type: Not reported
SEP Type Description: Not reported
Proposed Amount: Not reported
Final Monetary Amount: Not reported
Paid Amount: Not reported
Final Count: Not reported
Final Amount: Not reported

Found Violation: Yes
Agency Which Determined Violation: EPA
Violation Short Description: Generators - Pre-transport
Date Violation was Determined: 20090811
Actual Return to Compliance Date: 20091106
Return to Compliance Qualifier: Documented
Violation Responsible Agency: EPA
Scheduled Compliance Date: Not reported
Enforcement Identifier: 001
Date of Enforcement Action: 20091005
Enforcement Responsible Agency: EPA
Enforcement Docket Number: Not reported
Enforcement Attorney: Not reported
Corrective Action Component: No
Appeal Initiated Date: Not reported
Appeal Resolution Date: Not reported
Disposition Status Date: Not reported
Disposition Status: Not reported
Disposition Status Description: Not reported
Consent/Final Order Sequence Number: Not reported

Map ID
Direction
Distance
Elevation

MAP FINDINGS

Site

Database(s)

EDR ID Number
EPA ID Number

UNIV OF CA SAN FRANCISCO AT MISSION BAY (Continued)

1006805671

Consent/Final Order Respondent Name:	Not reported
Consent/Final Order Lead Agency:	Not reported
Enforcement Type:	WRITTEN INFORMAL
Enforcement Responsible Person:	CSEIT
Enforcement Responsible Sub-Organization:	Not reported
SEP Sequence Number:	Not reported
SEP Expenditure Amount:	Not reported
SEP Scheduled Completion Date:	Not reported
SEP Actual Date:	Not reported
SEP Defaulted Date:	Not reported
SEP Type:	Not reported
SEP Type Description:	Not reported
Proposed Amount:	Not reported
Final Monetary Amount:	Not reported
Paid Amount:	Not reported
Final Count:	Not reported
Final Amount:	Not reported
Found Violation:	No
Agency Which Determined Violation:	Not reported
Violation Short Description:	Not reported
Date Violation was Determined:	Not reported
Actual Return to Compliance Date:	Not reported
Return to Compliance Qualifier:	Not reported
Violation Responsible Agency:	Not reported
Scheduled Compliance Date:	Not reported
Enforcement Identifier:	Not reported
Date of Enforcement Action:	Not reported
Enforcement Responsible Agency:	Not reported
Enforcement Docket Number:	Not reported
Enforcement Attorney:	Not reported
Corrective Action Component:	Not reported
Appeal Initiated Date:	Not reported
Appeal Resolution Date:	Not reported
Disposition Status Date:	Not reported
Disposition Status:	Not reported
Disposition Status Description:	Not reported
Consent/Final Order Sequence Number:	Not reported
Consent/Final Order Respondent Name:	Not reported
Consent/Final Order Lead Agency:	Not reported
Enforcement Type:	Not reported
Enforcement Responsible Person:	Not reported
Enforcement Responsible Sub-Organization:	Not reported
SEP Sequence Number:	Not reported
SEP Expenditure Amount:	Not reported
SEP Scheduled Completion Date:	Not reported
SEP Actual Date:	Not reported
SEP Defaulted Date:	Not reported
SEP Type:	Not reported
SEP Type Description:	Not reported
Proposed Amount:	Not reported
Final Monetary Amount:	Not reported
Paid Amount:	Not reported
Final Count:	Not reported
Final Amount:	Not reported

Map ID
Direction
Distance
Elevation

MAP FINDINGS

Site

Database(s)

EDR ID Number
EPA ID Number

UNIV OF CA SAN FRANCISCO AT MISSION BAY (Continued)

1006805671

Evaluation Action Summary:

Evaluation Date: 20191120
Evaluation Responsible Agency: State
Found Violation: Yes
Evaluation Type Description: COMPLIANCE EVALUATION INSPECTION ON-SITE
Evaluation Responsible Person Identifier: CUPA
Evaluation Responsible Sub-Organization: Not reported
Actual Return to Compliance Date: 20200204
Scheduled Compliance Date: Not reported
Date of Request: Not reported
Date Response Received: Not reported
Request Agency: Not reported
Former Citation: Not reported

Evaluation Date: 20090811
Evaluation Responsible Agency: EPA
Found Violation: Yes
Evaluation Type Description: COMPLIANCE EVALUATION INSPECTION ON-SITE
Evaluation Responsible Person Identifier: CSEIT
Evaluation Responsible Sub-Organization: Not reported
Actual Return to Compliance Date: 20091106
Scheduled Compliance Date: Not reported
Date of Request: Not reported
Date Response Received: Not reported
Request Agency: Not reported
Former Citation: Not reported

Evaluation Date: 20090811
Evaluation Responsible Agency: EPA
Found Violation: Yes
Evaluation Type Description: COMPLIANCE EVALUATION INSPECTION ON-SITE
Evaluation Responsible Person Identifier: CSEIT
Evaluation Responsible Sub-Organization: Not reported
Actual Return to Compliance Date: 20091106
Scheduled Compliance Date: Not reported
Date of Request: Not reported
Date Response Received: Not reported
Request Agency: Not reported
Former Citation: Not reported

Evaluation Date: 20210506
Evaluation Responsible Agency: State
Found Violation: No
Evaluation Type Description: COMPLIANCE EVALUATION INSPECTION ON-SITE
Evaluation Responsible Person Identifier: CUPA
Evaluation Responsible Sub-Organization: Not reported
Actual Return to Compliance Date: Not reported
Scheduled Compliance Date: Not reported
Date of Request: Not reported
Date Response Received: Not reported
Request Agency: Not reported
Former Citation: Not reported

SAN FRANCISCO CO. UST:

Name: UCSF/MISSION BAY

Map ID
Direction
Distance
Elevation

MAP FINDINGS

Site

Database(s)

EDR ID Number
EPA ID Number

UNIV OF CA SAN FRANCISCO AT MISSION BAY (Continued)

1006805671

Address: 600 16TH ST
Facility ID: 26522
Facility Status: Not reported
Number Of Tanks: Not reported
Owner/Operator Name: Not reported
Owner/Operator Title: Not reported
Owner Name: University of
Care Of Addr: Eugene Lau
2nd Care Of Add: Genentech Hall,
Mailing Address: 50 Medical Center
Mailing City,St,Zip: San Francisco, CA
Permit Number: Not reported
Permit Approved By: Not reported
Permit Expiration Date: Not reported
Applications: Not reported
Application Date: Not reported
Application Name: Not reported
Action Type: 3
Yr Spill/Overfill Installed1: Not reported
Yr Spill/Overfill Installed2: Not reported
Yr Spill/Overfill Installed3: Not reported

Tank ID: 1001
Tank Test: Not reported
Local Tank Id: 26522001001
Tank Manufacturer: Joor Manufacturing
Compartmentalized Tank: No
Of Tank Compartments: Not reported
Date Tank Installed: 1/1/2001
Tank Capacity: 8000
Additional Desc: Loading Dock
Tank Use: 1
Petroleum Type: Diesel
Common Name: Not reported
Case Number: Not reported
Type Of Tank: Double wall
Primary Tank Material: Bare steel
Secondary Tank Material: Not reported
Tank Interior Lining: Epoxy Lining
Date Interior Lining Install: Not reported
Date Closed: Not reported
UST Close ID: Not reported
Type Of Spill Protection: spill containment, drop tube, striker plate
Date Alarm Overfill Protection Installed: 1/1/2001
Date Ball Float Overfill Protection Installed: 1/1/2001
Date Fill Tube Shut Overfill Protection Installed: 1/1/2001
Overfill Protection Exempt: No
Othr Tnk Corrosive Prtctn: Fiberglass Reinforced Plastic (FRP)
Date Corrosive Prtctn Install: Not reported
Tank Leak Detection (single walled): Not reported
Tank Leak Detection (double wall): Continuous Interstitial Monitoring
Estimated Date Last Used: Not reported
Estimated Qty Of Substance Remaining: 0
Tank Filled With Inert Material: 0
Piping System Type (Underground): Pressure
Piping System Type (Aboveground): Not reported
Piping Construction (Underground): Double Wall

Map ID
Direction
Distance
Elevation

MAP FINDINGS

Site

Database(s)

EDR ID Number
EPA ID Number

UNIV OF CA SAN FRANCISCO AT MISSION BAY (Continued)

1006805671

Piping Manufacturer (Underground):	Not reported
Piping Construction (Aboveground):	Not reported
Piping Manufacturer (Aboveground):	Not reported
Piping Material & Corrosion Protection (Underground):	Fiberglass
Piping Material & Corrosion Protection (Aboveground):	Not reported
Piping Leak Detection (Undrgrnd - Single Wall):	Not reported
Piping Leak Detection (2nd Contained):	Sump Sensor ,Alarms ,No Auto Shutoff, Annual Integrity Test
Piping Leak Detection (Emrgncy Gnrtrs):	Auto Leak Detector W/O Flow Shutoff Or Restrctn, Annual Integrity Test
Pipe Integrity Test, Underground:	Not reported
Piping Leak Detection (Aboveground - Single Wall):	Not reported
Piping Leak Detection (Underground - 2nd Contained):	Not reported
Piping Leak Detection Underground (Emrgncy Gnrtrs):	Not reported
Pipe Integrity Test, Aboveground:	Not reported
Date Dispenser Containment Installed:	Not reported
Dispenser Containment Type:	Not reported
Date Certified (Tank Unit):	Not reported
Certified Date:	Not reported
Last Annual Monitoring Cert:	6/5/2008
2nd Containment Test:	9/20/2006
Spill Containment Present:	Yes
Drop Tube Present:	Yes
Striker Plate Present:	Yes
Alarm Present:	Yes
Ball Float Present:	Yes
Fill Tube Present:	Yes
Other Tank Leak Detection Present:	No
Permit Status:	No

Tank ID:	1002
Tank Test:	Not reported
Local Tank Id:	26522001002
Tank Manufacturer:	Xerxes
Compartmentalized Tank:	No
# Of Tank Compartments:	Not reported
Date Tank Installed:	11/4/2004
Tank Capacity:	2500
Additional Desc:	SB989 due by
Tank Use:	1
Petroleum Type:	Diesel
Common Name:	Diesel
Case Number:	Not reported
Type Of Tank:	Double wall
Primary Tank Material:	Fiberglass/plastic
Secondary Tank Material:	Not reported
Tank Interior Lining:	Unlined
Date Interior Lining Install:	Not reported
Date Closed:	Not reported
UST Close ID:	Not reported
Type Of Spill Protection:	spill containment, drop tube, striker plate
Date Alarm Overfill Protection Installed:	Not reported
Date Ball Float Overfill Protection Installed:	Not reported
Date Fill Tube Shut Overfill Protection Installed:	Not reported
Overfill Protection Exempt:	No
Othr Tnk Corrosive Prtctn:	Manufactured Cathodic Protection
Date Corrosive Prtctn Install:	Not reported
Tank Leak Detection (single walled):	Not reported

Map ID
 Direction
 Distance
 Elevation

MAP FINDINGS

Site

Database(s)

EDR ID Number
 EPA ID Number

UNIV OF CA SAN FRANCISCO AT MISSION BAY (Continued)

1006805671

Tank Leak Detection (double wall):	Continuous Interstitial Monitoring
Estimated Date Last Used:	Not reported
Estimated Qty Of Substance Remaining:	0
Tank Filled With Inert Material:	0
Piping System Type (Underground):	Suction
Piping System Type (Aboveground):	Not reported
Piping Construction (Underground):	Double Wall
Piping Manufacturer (Underground):	Not reported
Piping Construction (Aboveground):	Not reported
Piping Manufacturer (Aboveground):	Not reported
Piping Material & Corrosion Protection (Underground):	FRP Compatible w/100% Methanol
Piping Material & Corrosion Protection (Aboveground):	Not reported
Piping Leak Detection (Undrgrnd - Single Wall):	Not reported
Piping Leak Detection (2nd Contained):	Suction,Gravity ,Sump Sensor,Alarms
Piping Leak Detection (Emrgncy Gnrtrs):	Not reported
Pipe Integrity Test, Underground:	Not reported
Piping Leak Detection (Aboveground - Single Wall):	Not reported
Piping Leak Detection (Underground - 2nd Contained):	Not reported
Piping Leak Detection Underground (Emrgncy Gnrtrs):	Not reported
Pipe Integrity Test, Aboveground:	Not reported
Date Dispenser Containment Installed:	Not reported
Dispenser Containment Type:	Not reported
Date Certified (Tank Unit):	10/30/2003
Certified Date:	Not reported
Last Annual Monitoring Cert:	6/5/2008
2nd Containment Test:	9/20/2006
Spill Containment Present:	Yes
Drop Tube Present:	Yes
Striker Plate Present:	Yes
Alarm Present:	No
Ball Float Present:	No
Fill Tube Present:	Yes
Other Tank Leak Detection Present:	No
Permit Status:	No

Tank ID:	Not reported
Tank Test:	Not reported
Local Tank Id:	Not reported
Tank Manufacturer:	Not reported
Compartmentalized Tank:	Not reported
# Of Tank Compartments:	Not reported
Date Tank Installed:	Not reported
Tank Capacity:	Not reported
Additional Desc:	Not reported
Tank Use:	Not reported
Petroleum Type:	Not reported
Common Name:	Not reported
Case Number:	Not reported
Type Of Tank:	Not reported
Primary Tank Material:	Not reported
Secondary Tank Material:	Not reported
Tank Interior Lining:	Not reported
Date Interior Lining Install:	Not reported
Date Closed:	Not reported
UST Close ID:	Not reported
Type Of Spill Protection:	Not reported

Map ID
 Direction
 Distance
 Elevation

MAP FINDINGS

Site

Database(s)

EDR ID Number
 EPA ID Number

UNIV OF CA SAN FRANCISCO AT MISSION BAY (Continued)

1006805671

Date Alarm Overfill Protection Installed:	Not reported
Date Ball Float Overfill Protection Installed:	Not reported
Date Fill Tube Shut Overfill Protection Installed:	Not reported
Overfill Protection Exempt:	Not reported
Othr Tnk Corrosive Prtctn:	Not reported
Date Corrosive Prtctn Install:	Not reported
Tank Leak Detection (single walled):	Not reported
Tank Leak Detection (double wall):	Not reported
Estimated Date Last Used:	Not reported
Estimated Qty Of Substance Remaining:	Not reported
Tank Filled With Inert Material:	Not reported
Piping System Type (Underground):	Not reported
Piping System Type (Aboveground):	Not reported
Piping Construction (Underground):	Not reported
Piping Manufacturer (Underground):	Not reported
Piping Construction (Aboveground):	Not reported
Piping Manufacturer (Aboveground):	Not reported
Piping Material & Corrosion Protection (Underground):	Not reported
Piping Material & Corrosion Protection (Aboveground):	Not reported
Piping Leak Detection (Undrgrnd - Single Wall):	Not reported
Piping Leak Detection (2nd Contained):	Not reported
Piping Leak Detection (Emrgncy Gnrtrs):	Not reported
Pipe Integrity Test, Underground:	Not reported
Piping Leak Detection (Aboveground - Single Wall):	Not reported
Piping Leak Detection (Underground - 2nd Contained):	Not reported
Piping Leak Detection Underground (Emrgncy Gnrtrs):	Not reported
Pipe Integrity Test, Aboveground:	Not reported
Date Dispenser Containment Installed:	Not reported
Dispenser Containment Type:	Not reported
Date Certified (Tank Unit):	Not reported
Certified Date:	Not reported
Last Annual Monitoring Cert:	Not reported
2nd Containment Test:	Not reported
Spill Containment Present:	Not reported
Drop Tube Present:	Not reported
Striker Plate Present:	Not reported
Alarm Present:	Not reported
Ball Float Present:	Not reported
Fill Tube Present:	Not reported
Other Tank Leak Detection Present:	Not reported
Permit Status:	Not reported

Z151
NNE
1/8-1/4
0.218 mi.
1153 ft.

UCSF/MISSION BAY CAMPUS
600 16TH ST
SAN FRANCISCO, CA 94107

CUPA Listings S120627729
N/A

Site 6 of 11 in cluster Z

Relative:
Lower
Actual:
14 ft.

CUPA SAN FRANCISCO CO:

Name:	UCSF/MISSION BAY CAMPUS
Address:	600 16TH ST
City,State,Zip:	SAN FRANCISCO, CA 94107
Facility ID:	27172
Census Tract:	607
District:	6
Number of Tanks:	0

Map ID
 Direction
 Distance
 Elevation

MAP FINDINGS

Site

Database(s)

EDR ID Number
 EPA ID Number

<p>T152 WSW 1/8-1/4 0.219 mi. 1156 ft.</p> <p>Relative: Higher</p> <p>Actual: 121 ft.</p>	<p>JESSICA STEWART 331 CONNECTICUT ST SAN FRANCISCO, CA 94107</p> <p>Site 3 of 3 in cluster T</p> <p>RCRA Listings: Date Form Received by Agency: 20210121 Handler Name: JESSICA STEWART Handler Address: 331 CONNECTICUT ST Handler City,State,Zip: SAN FRANCISCO, CA 94107 EPA ID: CAC003101872 Contact Name: TOM ROBINSON Contact Address: 331 CONNECTICUT ST Contact City,State,Zip: SAN FRANCISCO, CA 94107 Contact Telephone: 415-740-4841 Contact Fax: Not reported Contact Email: LINA@SCHMITTHEATING.COM Contact Title: Not reported EPA Region: 09 Land Type: Not reported Federal Waste Generator Description: Not a generator, verified Non-Notifier: Not reported Biennial Report Cycle: Not reported Accessibility: Not reported Active Site Indicator: Not reported State District Owner: Not reported State District: Not reported Mailing Address: 331 CONNECTICUT ST Mailing City,State,Zip: SAN FRANCISCO, CA 94107 Owner Name: TOM ROBINSON Owner Type: Other Operator Name: TOM ROBINSON Operator Type: Other Short-Term Generator Activity: No Importer Activity: No Mixed Waste Generator: No Transporter Activity: No Transfer Facility Activity: No Recycler Activity with Storage: No Small Quantity On-Site Burner Exemption: No Smelting Melting and Refining Furnace Exemption: No Underground Injection Control: No Off-Site Waste Receipt: No Universal Waste Indicator: No Universal Waste Destination Facility: No Federal Universal Waste: No Active Site Fed-Reg Treatment Storage and Disposal Facility: Not reported Active Site Converter Treatment storage and Disposal Facility: Not reported Active Site State-Reg Treatment Storage and Disposal Facility: Not reported Active Site State-Reg Handler: --- Federal Facility Indicator: Not reported Hazardous Secondary Material Indicator: N Sub-Part K Indicator: Not reported Commercial TSD Indicator: No Treatment Storage and Disposal Type: Not reported 2018 GPRA Permit Baseline: Not on the Baseline 2018 GPRA Renewals Baseline: Not on the Baseline Permit Renewals Workload Universe: Not reported</p>	<p>RCRA NonGen / NLR</p> <p>1026713555 CAC003101872</p>
--	---	---

Map ID
 Direction
 Distance
 Elevation

MAP FINDINGS

Site

Database(s)

EDR ID Number
 EPA ID Number

JESSICA STEWART (Continued)

1026713555

Permit Workload Universe:	Not reported
Permit Progress Universe:	Not reported
Post-Closure Workload Universe:	Not reported
Closure Workload Universe:	Not reported
202 GPRA Corrective Action Baseline:	No
Corrective Action Workload Universe:	No
Subject to Corrective Action Universe:	No
Non-TSDFs Where RCRA CA has Been Imposed Universe:	No
TSDFs Potentially Subject to CA Under 3004 (u)/(v) Universe:	No
TSDFs Only Subject to CA under Discretionary Auth Universe:	No
Corrective Action Priority Ranking:	No NCAPS ranking
Environmental Control Indicator:	No
Institutional Control Indicator:	No
Human Exposure Controls Indicator:	N/A
Groundwater Controls Indicator:	N/A
Operating TSDF Universe:	Not reported
Full Enforcement Universe:	Not reported
Significant Non-Complier Universe:	No
Unaddressed Significant Non-Complier Universe:	No
Addressed Significant Non-Complier Universe:	No
Significant Non-Complier With a Compliance Schedule Universe:	No
Financial Assurance Required:	Not reported
Handler Date of Last Change:	20210226
Recognized Trader-Importer:	No
Recognized Trader-Exporter:	No
Importer of Spent Lead Acid Batteries:	No
Exporter of Spent Lead Acid Batteries:	No
Recycler Activity Without Storage:	No
Manifest Broker:	No
Sub-Part P Indicator:	No

Handler - Owner Operator:

Owner/Operator Indicator:	Operator
Owner/Operator Name: TOM ROBINSON	
Legal Status:	Other
Date Became Current:	Not reported
Date Ended Current:	Not reported
Owner/Operator Address:	331 CONNECTICUT ST
Owner/Operator City,State,Zip:	SAN FRANCISCO, CA 94107
Owner/Operator Telephone:	415-740-4841
Owner/Operator Telephone Ext:	Not reported
Owner/Operator Fax:	Not reported
Owner/Operator Email:	Not reported

Owner/Operator Indicator:	Owner
Owner/Operator Name: TOM ROBINSON	
Legal Status:	Other
Date Became Current:	Not reported
Date Ended Current:	Not reported
Owner/Operator Address:	331 CONNECTICUT ST
Owner/Operator City,State,Zip:	SAN FRANCISCO, CA 94107
Owner/Operator Telephone:	415-740-4841
Owner/Operator Telephone Ext:	Not reported
Owner/Operator Fax:	Not reported
Owner/Operator Email:	Not reported

Map ID
Direction
Distance
Elevation

MAP FINDINGS

Site

Database(s)

EDR ID Number
EPA ID Number

JESSICA STEWART (Continued)

1026713555

Historic Generators:

Receive Date: 20210121
Handler Name: JESSICA STEWART
Federal Waste Generator Description: Not a generator, verified
State District Owner: Not reported
Large Quantity Handler of Universal Waste: No
Recognized Trader Importer: No
Recognized Trader Exporter: No
Spent Lead Acid Battery Importer: No
Spent Lead Acid Battery Exporter: No
Current Record: Yes
Non Storage Recycler Activity: No
Electronic Manifest Broker: No

List of NAICS Codes and Descriptions:

NAICS Code: 56299
NAICS Description: ALL OTHER WASTE MANAGEMENT SERVICES

Facility Has Received Notices of Violations:

Violations: No Violations Found

Evaluation Action Summary:

Evaluations: No Evaluations Found

V153
East
1/8-1/4
0.221 mi.
1168 ft.

STEVE WARNKES AUTO SERVICE
601 18TH ST
SAN FRANCISCO, CA 94107

SWEEPS UST S101592420
CA FID UST N/A

Site 7 of 14 in cluster V

Relative:
Lower
Actual:
22 ft.

SWEEPS UST:
Name: STEVE WARNKES AUTO SERVICE
Address: 601 18TH ST
City: SAN FRANCISCO
Status: Not reported
Comp Number: 5621
Number: Not reported
Board Of Equalization: Not reported
Referral Date: Not reported
Action Date: Not reported
Created Date: Not reported
Owner Tank Id: Not reported
SWRCB Tank Id: 38-000-005621-000001
Tank Status: Not reported
Capacity: 8000
Active Date: Not reported
Tank Use: UNKNOWN
STG: PRODUCT
Content: UNSPECIFIED
Number Of Tanks: 4

Name: STEVE WARNKES AUTO SERVICE
Address: 601 18TH ST
City: SAN FRANCISCO
Status: Not reported

Map ID
Direction
Distance
Elevation

MAP FINDINGS

Site

Database(s)

EDR ID Number
EPA ID Number

STEVE WARNKES AUTO SERVICE (Continued)

S101592420

Comp Number: 5621
Number: Not reported
Board Of Equalization: Not reported
Referral Date: Not reported
Action Date: Not reported
Created Date: Not reported
Owner Tank Id: Not reported
SWRCB Tank Id: 38-000-005621-000002
Tank Status: Not reported
Capacity: 5000
Active Date: Not reported
Tank Use: UNKNOWN
STG: PRODUCT
Content: UNSPECIFIED
Number Of Tanks: Not reported

Name: STEVE WARNKES AUTO SERVICE
Address: 601 18TH ST
City: SAN FRANCISCO
Status: Not reported
Comp Number: 5621
Number: Not reported
Board Of Equalization: Not reported
Referral Date: Not reported
Action Date: Not reported
Created Date: Not reported
Owner Tank Id: Not reported
SWRCB Tank Id: 38-000-005621-000003
Tank Status: Not reported
Capacity: 5000
Active Date: Not reported
Tank Use: UNKNOWN
STG: PRODUCT
Content: UNSPECIFIED
Number Of Tanks: Not reported

Name: STEVE WARNKES AUTO SERVICE
Address: 601 18TH ST
City: SAN FRANCISCO
Status: Not reported
Comp Number: 5621
Number: Not reported
Board Of Equalization: Not reported
Referral Date: Not reported
Action Date: Not reported
Created Date: Not reported
Owner Tank Id: Not reported
SWRCB Tank Id: 38-000-005621-000004
Tank Status: Not reported
Capacity: 500
Active Date: Not reported
Tank Use: UNKNOWN
STG: PRODUCT
Content: UNSPECIFIED
Number Of Tanks: Not reported

Map ID
Direction
Distance
Elevation

MAP FINDINGS

Site

Database(s)

EDR ID Number
EPA ID Number

STEVE WARNKES AUTO SERVICE (Continued)

S101592420

CA FID UST:
Facility ID: 38005222
Regulated By: UTNKA
Regulated ID: Not reported
Cortese Code: Not reported
SIC Code: Not reported
Facility Phone: 4150000000
Mail To: Not reported
Mailing Address: 601 18TH ST
Mailing Address 2: Not reported
Mailing City,St,Zip: SAN FRANCISCO 94107
Contact: Not reported
Contact Phone: Not reported
DUNS Number: Not reported
NPDES Number: Not reported
EPA ID: Not reported
Comments: Not reported
Status: Active

V154
East
1/8-1/4
0.221 mi.
1168 ft.

STEVE WARNKE'S AUTO SERVICE
601 18TH ST
SAN FRANCISCO, CA 94107
Site 8 of 14 in cluster V

LUST **U003713345**
HIST CORTESE **N/A**

Relative:
Lower
Actual:
22 ft.

LUST:
Name: STEVE WARNKE'S AUTO SERVICE
Address: 601 18TH ST
City,State,Zip: SAN FRANCISCO, CA 94107
Lead Agency: SAN FRANCISCO COUNTY
Case Type: LUST Cleanup Site
Geo Track: http://geotracker.waterboards.ca.gov/profile_report.asp?global_id=T0607500371
Global Id: T0607500371
Latitude: 37.7630333
Longitude: -122.3888597
Status: Completed - Case Closed
Status Date: 05/21/1993
Case Worker: Not reported
RB Case Number: 38-0419
Local Agency: Not reported
File Location: Not reported
Local Case Number: 10118
Potential Media Affect: Soil
Potential Contaminants of Concern: Diesel
Site History: Not reported

LUST:
Global Id: T0607500371
Contact Type: Regional Board Caseworker
Contact Name: Regional Water Board
Organization Name: SAN FRANCISCO BAY RWQCB (REGION 2)
Address: 1515 CLAY ST SUITE 1400
City: OAKLAND
Email: Not reported
Phone Number: Not reported

LUST:

Map ID
Direction
Distance
Elevation

MAP FINDINGS

Site

Database(s)

EDR ID Number
EPA ID Number

STEVE WARNKE'S AUTO SERVICE (Continued)

U003713345

Global Id: T0607500371
Action Type: Other
Date: 04/14/1988
Action: Leak Discovery

Global Id: T0607500371
Action Type: Other
Date: 01/02/1965
Action: Leak Reported

Global Id: T0607500371
Action Type: ENFORCEMENT
Date: 11/24/1992
Action: Notice of Responsibility

LUST:

Global Id: T0607500371
Status: Open - Case Begin Date
Status Date: 04/14/1988

Global Id: T0607500371
Status: Completed - Case Closed
Status Date: 05/21/1993

HIST CORTESE:

edr_fname: STEVE WARNKE'S AUTO SERV
edr_fadd1: 601 18TH
City,State,Zip: SAN FRANCISCO, CA
Region: CORTESE
Facility County Code: 38
Reg By: LTNKA
Reg Id: 38-0419

V155
East
1/8-1/4
0.221 mi.
1168 ft.

STEVE WARNKE'S AUTO SERVICE
601 18TH ST
SAN FRANCISCO, CA 94107
Site 9 of 14 in cluster V

LUST S106174726
SWEEPS UST N/A
Cortese

Relative:
Lower
Actual:
22 ft.

SAN FRANCISCO CO. LUST:
Name: Steve Warnke's
Address: 601 18th St
City: San Francisco
Region: SAN FRANCISCO
Facility ID: 38-0419
Facility Status: Case Closed
Case Number: 10118
Case Type: Soil only
Release Date: 4/14/1988
Discovered Date: 4/14/1988
Substance: Diesel
Substance Qty: Not reported
How Discovered: Tank Closure
How Stopped: Close Tank
Report Date: 4/14/1988
Case Closed: 5/21/1993

Map ID
Direction
Distance
Elevation

MAP FINDINGS

Site

Database(s)

EDR ID Number
EPA ID Number

STEVE WARNKE'S AUTO SERVICE (Continued)

S106174726

Closed Date: 5/21/1993
Leak Source: Tank
Leak Cause: Structure Failure
Leak Confirmed: Not reported
Entered Date: 11/24/1992
Number of Wells: Not reported
Regional Board: San Francisco Bay Region
Local Agency: 38000
Lead Agency: Local Agency
Program: LOP
Responsible Party: Not reported
RP Address: Not reported
Operator: Not reported
Staff Initial: VP
Facility Staff: AL
Cross Street: 3RD ST
NOR Date: 11/24/1992
MTBE Current: Not reported
MTBE Current Date: Not reported
MTBE: NT
Maximum MTBE Soil: Not reported
Maximum MTBE GW: Not reported
MTBE DATE: Not reported
Review Date: Not reported
Workplan Submitted: Not reported
Assessment Underway: Not reported
Pollution Characterization: Not reported
Corrective Action Plan: Not reported
Remediation Underway: Not reported
Monitoring Begun: Not reported
Funding: Federal
Interim Remediation: No
Priority: Not reported
Abatement: No Action Taken - no action has as yet been taken at the site
Enforcement Type: NOR
Enforcement Due Date: 11/24/1992
Basin: Downtown Basin
Beneficial Use: No
Lat/Long: Not reported
CUFID: Not reported
Suspended: No
Stopped Date: 2/22/1988
Free Product: No
Depth to Grnd Wtr: Not reported
Gradient: Not reported
Benzene: Not reported
Primary Substance: Diesel fuel oil
Enforcement Type: Not reported
Amount of Free Produce: Not reported
Benzene Test: Not reported
Maximum Soil GW: Not reported
Max Soil Concentration: Not reported
TPH Tested: Not reported
Max TPH GW: Not reported
Max TPH Soil: Not reported
TPH Date: Not reported
Block: Not reported

Map ID
Direction
Distance
Elevation

MAP FINDINGS

Site

Database(s)

EDR ID Number
EPA ID Number

STEVE WARNKE'S AUTO SERVICE (Continued)

S106174726

Lot: Not reported
Notify: False
TPH Current: Not reported
TPH Current Date: Not reported
Grnd Wtr Qualifier: Not reported
Soil Qualifier: Not reported
Comments: Not reported
Summary: Not reported

LUST REG 2:

Region: 2
Facility Id: 38-0419
Facility Status: Case Closed
Case Number: 10118
How Discovered: Not reported
Leak Cause: Not reported
Leak Source: Not reported
Date Leak Confirmed: Not reported
Oversight Program: LUST
Prelim. Site Assessment Wokplan Submitted: Not reported
Preliminary Site Assessment Began: Not reported
Pollution Characterization Began: Not reported
Pollution Remediation Plan Submitted: Not reported
Date Remediation Action Underway: Not reported
Date Post Remedial Action Monitoring Began: Not reported

SWEEPS UST:

Name: BTEVE WARNKES AUTO SERVICE
Address: 601 18TH ST
City: SAN FRANCISCO
Status: Active
Comp Number: 5621
Number: 9
Board Of Equalization: Not reported
Referral Date: 09-30-92
Action Date: 12-10-91
Created Date: 01-01-01
Owner Tank Id: Not reported
SWRCB Tank Id: Not reported
Tank Status: Not reported
Capacity: Not reported
Active Date: Not reported
Tank Use: Not reported
STG: Not reported
Content: Not reported
Number Of Tanks: Not reported

CORTESE:

Name: STEVE WARNKE'S AUTO SERVICE
Address: 601 18TH ST
City,State,Zip: SAN FRANCISCO, CA 94107
Region: CORTESE
Envirostor Id: Not reported
Global ID: T0607500371
Site/Facility Type: LUST CLEANUP SITE
Cleanup Status: COMPLETED - CASE CLOSED

Map ID
Direction
Distance
Elevation

MAP FINDINGS

Site

Database(s)

EDR ID Number
EPA ID Number

STEVE WARNKE'S AUTO SERVICE (Continued)

S106174726

Status Date: Not reported
Site Code: Not reported
Latitude: Not reported
Longitude: Not reported
Owner: Not reported
Enf Type: Not reported
Swat R: Not reported
Flag: active
Order No: Not reported
Waste Discharge System No: Not reported
Effective Date: Not reported
Region 2: Not reported
WID Id: Not reported
Solid Waste Id No: Not reported
Waste Management Uit Name: Not reported
File Name: Active Open

V156
East
1/8-1/4
0.221 mi.
1168 ft.

STEVE WARNEKE AUTO
601 18TH ST
SAN FRANCISCO, CA
Site 10 of 14 in cluster V

UST U004004359
N/A

Relative:
Lower
Actual:
22 ft.

SAN FRANCISCO CO. UST:
Name: STEVE WARNEKE AUTO
Address: 601 18TH ST
Facility ID: 14618
Facility Status: Not reported
Number Of Tanks: 1
Owner/Operator Name: Not reported
Owner/Operator Title: Not reported
Owner Name: Not reported
Care Of Addr: Not reported
2nd Care Of Add: Not reported
Mailing Address: Not reported
Mailing City,St,Zip: Not reported
Permit Number: Not reported
Permit Approved By: Not reported
Permit Expiration Date: Not reported
Applications: Not reported
Application Date: 10/2/1987
Application Name: Not reported
Action Type: Not reported
Yr Spill/Overfill Installed1: Not reported
Yr Spill/Overfill Installed2: Not reported
Yr Spill/Overfill Installed3: Not reported

Tank ID: Not reported
Tank Test: Not reported
Local Tank Id: Not reported
Tank Manufacturer: Not reported
Compartmentalized Tank: Not reported
Of Tank Compartments: Not reported
Date Tank Installed: Not reported
Tank Capacity: Not reported
Additional Desc: Not reported
Tank Use: Not reported
Petroleum Type: Not reported

Map ID
Direction
Distance
Elevation

MAP FINDINGS

Site

Database(s)

EDR ID Number
EPA ID Number

STEVE WARNEKE AUTO (Continued)

U004004359

Common Name:	Not reported
Case Number:	Not reported
Type Of Tank:	Not reported
Primary Tank Material:	Not reported
Secondary Tank Material:	Not reported
Tank Interior Lining:	Not reported
Date Interior Lining Install:	Not reported
Date Closed:	2/22/1988
UST Close ID:	31
Type Of Spill Protection:	Not reported
Date Alarm Overfill Protection Installed:	Not reported
Date Ball Float Overfill Protection Installed:	Not reported
Date Fill Tube Shut Overfill Protection Installed:	Not reported
Overfill Protection Exempt:	Not reported
Othr Tnk Corrosive Prtctn:	Not reported
Date Corrosive Prtctn Install:	Not reported
Tank Leak Detection (single walled):	Not reported
Tank Leak Detection (double wall):	Not reported
Estimated Date Last Used:	Not reported
Estimated Qty Of Substance Remaining:	Not reported
Tank Filled With Inert Material:	Not reported
Piping System Type (Underground):	Not reported
Piping System Type (Aboveground):	Not reported
Piping Construction (Underground):	Not reported
Piping Manufacturer (Underground):	Not reported
Piping Construction (Aboveground):	Not reported
Piping Manufacturer (Aboveground):	Not reported
Piping Material & Corrosion Protection (Underground):	Not reported
Piping Material & Corrosion Protection (Aboveground):	Not reported
Piping Leak Detection (Undrgrnd - Single Wall):	Not reported
Piping Leak Detection (2nd Contained):	Not reported
Piping Leak Detection (Emrgncy Gnrtrs):	Not reported
Pipe Integrity Test, Underground:	Not reported
Piping Leak Detection (Aboveground - Single Wall):	Not reported
Piping Leak Detection (Underground - 2nd Contained):	Not reported
Piping Leak Detection Underground (Emrgncy Gnrtrs):	Not reported
Pipe Integrity Test, Aboveground:	Not reported
Date Dispenser Containment Installed:	Not reported
Dispenser Containment Type:	Not reported
Date Certified (Tank Unit):	Not reported
Certified Date:	Not reported
Last Annual Monitoring Cert:	Not reported
2nd Containment Test:	Not reported
Spill Containment Present:	Not reported
Drop Tube Present:	Not reported
Striker Plate Present:	Not reported
Alarm Present:	Not reported
Ball Float Present:	Not reported
Fill Tube Present:	Not reported
Other Tank Leak Detection Present:	Not reported
Permit Status:	Not reported

MAP FINDINGS

Map ID
 Direction
 Distance
 Elevation

Site

Database(s)

EDR ID Number
 EPA ID Number

AA157 **AMERICOACH**
East **2030 3RD ST**
1/8-1/4 **SAN FRANCISCO, CA 94107**
0.225 mi.
1186 ft. **Site 1 of 8 in cluster AA**

SWEEPS UST **S101592195**
HIST UST **N/A**
CA FID UST

Relative:
Lower
Actual:
18 ft.

SWEEPS UST:

Name: AMERICOACH
 Address: 2030 3RD ST
 City: SAN FRANCISCO
 Status: Active
 Comp Number: 1389
 Number: 1
 Board Of Equalization: Not reported
 Referral Date: 09-30-92
 Action Date: 12-10-91
 Created Date: 01-01-01
 Owner Tank Id: Not reported
 SWRCB Tank Id: Not reported
 Tank Status: Not reported
 Capacity: Not reported
 Active Date: Not reported
 Tank Use: Not reported
 STG: Not reported
 Content: Not reported
 Number Of Tanks: Not reported

Name: AMERICOACH
 Address: 2030 3RD ST
 City: SAN FRANCISCO
 Status: Not reported
 Comp Number: 1389
 Number: Not reported
 Board Of Equalization: Not reported
 Referral Date: Not reported
 Action Date: Not reported
 Created Date: Not reported
 Owner Tank Id: Not reported
 SWRCB Tank Id: 38-000-001389-000001
 Tank Status: Not reported
 Capacity: 2000
 Active Date: Not reported
 Tank Use: UNKNOWN
 STG: PRODUCT
 Content: UNSPECIFIED
 Number Of Tanks: 4

Name: AMERICOACH
 Address: 2030 3RD ST
 City: SAN FRANCISCO
 Status: Not reported
 Comp Number: 1389
 Number: Not reported
 Board Of Equalization: Not reported
 Referral Date: Not reported
 Action Date: Not reported
 Created Date: Not reported
 Owner Tank Id: Not reported
 SWRCB Tank Id: 38-000-001389-000002

Map ID
Direction
Distance
Elevation

MAP FINDINGS

Site

Database(s)

EDR ID Number
EPA ID Number

AMERICOACH (Continued)

S101592195

Tank Status: Not reported
Capacity: 1
Active Date: Not reported
Tank Use: UNKNOWN
STG: PRODUCT
Content: UNSPECIFIED
Number Of Tanks: Not reported

Name: AMERICOACH
Address: 2030 3RD ST
City: SAN FRANCISCO
Status: Not reported
Comp Number: 1389
Number: Not reported
Board Of Equalization: Not reported
Referral Date: Not reported
Action Date: Not reported
Created Date: Not reported
Owner Tank Id: Not reported
SWRCB Tank Id: 38-000-001389-000003
Tank Status: Not reported
Capacity: 1
Active Date: Not reported
Tank Use: UNKNOWN
STG: PRODUCT
Content: UNSPECIFIED
Number Of Tanks: Not reported

Name: AMERICOACH
Address: 2030 3RD ST
City: SAN FRANCISCO
Status: Not reported
Comp Number: 1389
Number: Not reported
Board Of Equalization: Not reported
Referral Date: Not reported
Action Date: Not reported
Created Date: Not reported
Owner Tank Id: Not reported
SWRCB Tank Id: 38-000-001389-000004
Tank Status: Not reported
Capacity: 1
Active Date: Not reported
Tank Use: UNKNOWN
STG: PRODUCT
Content: UNSPECIFIED
Number Of Tanks: Not reported

HIST UST:

Name: CALIFORNIA-NEVADA GOLDEN TOURS
Address: 2030 3RD STREET
City,State,Zip: SAN FRANCISCO, CA 94107
File Number: 0002F8B3
URL: <http://geotracker.waterboards.ca.gov/ustpdfs/pdf/0002F8B3.pdf>
Region: Not reported
Facility ID: Not reported
Facility Type: Not reported

Map ID
Direction
Distance
Elevation

MAP FINDINGS

Site

Database(s)

EDR ID Number
EPA ID Number

AMERICOACH (Continued)

S101592195

Other Type: Not reported
Contact Name: Not reported
Telephone: Not reported
Owner Name: Not reported
Owner Address: Not reported
Owner City,St,Zip: Not reported
Total Tanks: Not reported

Tank Num: Not reported
Container Num: Not reported
Year Installed: Not reported
Tank Capacity: Not reported
Tank Used for: Not reported
Type of Fuel: Not reported
Container Construction Thickness: Not reported
Leak Detection: Not reported

[Click here for Geo Tracker PDF:](#)

CA FID UST:

Facility ID: 38001315
Regulated By: UTNKA
Regulated ID: Not reported
Cortese Code: Not reported
SIC Code: Not reported
Facility Phone: 4158646948
Mail To: Not reported
Mailing Address: P O BOX
Mailing Address 2: Not reported
Mailing City,St,Zip: SAN FRANCISCO 94107
Contact: Not reported
Contact Phone: Not reported
DUNS Number: Not reported
NPDES Number: Not reported
EPA ID: Not reported
Comments: Not reported
Status: Active

AA158
East
1/8-1/4
0.225 mi.
1186 ft.

CALIFORNIA-NEVADA GOLDEN TOURS
2030 3RD ST
SAN FRANCISCO, CA 94107

SWEEPS UST **U001595239**
HIST UST **N/A**

Site 2 of 8 in cluster AA

Relative:
Lower
Actual:
18 ft.

SWEEPS UST:
Name: CALIFORNIA-NEVADA GOLDEN TOURS
Address: 2030 3RD ST
City: SAN FRANCISCO
Status: Active
Comp Number: 5456
Number: 9
Board Of Equalization: Not reported
Referral Date: 09-30-92
Action Date: 12-10-91
Created Date: 01-01-01
Owner Tank Id: Not reported
SWRCB Tank Id: Not reported

Map ID
Direction
Distance
Elevation

MAP FINDINGS

Site

Database(s)

EDR ID Number
EPA ID Number

CALIFORNIA-NEVADA GOLDEN TOURS (Continued)

U001595239

Tank Status: Not reported
Capacity: Not reported
Active Date: Not reported
Tank Use: Not reported
STG: Not reported
Content: Not reported
Number Of Tanks: Not reported

Name: CALIFORNIA-NEVADA GOLDEN TOURS
Address: 2030 3RD ST
City: SAN FRANCISCO
Status: Not reported
Comp Number: 5456
Number: Not reported
Board Of Equalization: Not reported
Referral Date: Not reported
Action Date: Not reported
Created Date: Not reported
Owner Tank Id: Not reported
SWRCB Tank Id: 38-000-005456-000001
Tank Status: Not reported
Capacity: 2000
Active Date: Not reported
Tank Use: UNKNOWN
STG: PRODUCT
Content: UNSPECIFIED
Number Of Tanks: 3

Name: CALIFORNIA-NEVADA GOLDEN TOURS
Address: 2030 3RD ST
City: SAN FRANCISCO
Status: Not reported
Comp Number: 5456
Number: Not reported
Board Of Equalization: Not reported
Referral Date: Not reported
Action Date: Not reported
Created Date: Not reported
Owner Tank Id: Not reported
SWRCB Tank Id: 38-000-005456-000002
Tank Status: Not reported
Capacity: 6000
Active Date: Not reported
Tank Use: UNKNOWN
STG: PRODUCT
Content: UNSPECIFIED
Number Of Tanks: Not reported

Name: CALIFORNIA-NEVADA GOLDEN TOURS
Address: 2030 3RD ST
City: SAN FRANCISCO
Status: Not reported
Comp Number: 5456
Number: Not reported
Board Of Equalization: Not reported
Referral Date: Not reported
Action Date: Not reported

Map ID
Direction
Distance
Elevation

MAP FINDINGS

Site

Database(s)

EDR ID Number
EPA ID Number

CALIFORNIA-NEVADA GOLDEN TOURS (Continued)

U001595239

Created Date: Not reported
Owner Tank Id: Not reported
SWRCB Tank Id: 38-000-005456-000003
Tank Status: Not reported
Capacity: 2000
Active Date: Not reported
Tank Use: UNKNOWN
STG: PRODUCT
Content: UNSPECIFIED
Number Of Tanks: Not reported

HIST UST:

Name: CALIFORNIA-NEVADA GOLDEN TOURS
Address: 2030 3RD ST
City,State,Zip: SAN FRANCISCO, CA 94107
File Number: Not reported
URL: Not reported
Region: STATE
Facility ID: 00000001519
Facility Type: Other
Other Type: MAINTENANCE FACILITY
Contact Name: DONALD RODERICK
Telephone: 4154442900
Owner Name: THE J.C. COMPANY, INC.
Owner Address: 351 CALIFORNIA STREET
Owner City,St,Zip: SAN FRANCISCO, CA 94104
Total Tanks: 0003

Tank Num: 001
Container Num: 1
Year Installed: Not reported
Tank Capacity: 00002000
Tank Used for: PRODUCT
Type of Fuel: DIESEL
Container Construction Thickness: Not reported
Leak Detection: None

Tank Num: 002
Container Num: 2
Year Installed: Not reported
Tank Capacity: 00006000
Tank Used for: PRODUCT
Type of Fuel: DIESEL
Container Construction Thickness: Not reported
Leak Detection: None

Tank Num: 003
Container Num: 3
Year Installed: Not reported
Tank Capacity: 00002000
Tank Used for: PRODUCT
Type of Fuel: DIESEL
Container Construction Thickness: Not reported
Leak Detection: None

Map ID
 Direction
 Distance
 Elevation

MAP FINDINGS

Site

Database(s)

EDR ID Number
 EPA ID Number

X159
ESE
1/8-1/4
0.225 mi.
1189 ft.

WESTERN PRINTING INK
777 TENNESSEE ST
SAN FRANCISCO, CA 94107

Site 2 of 7 in cluster X

RCRA-SQG
FINDS
ECHO
EMI
CERS

1000403180
CAD981367717

Relative:
Lower

Actual:
29 ft.

RCRA Listings:
 Date Form Received by Agency: 19960901
 Handler Name: WESTERN PRINTING INK CORP
 Handler Address: 777 TENNESSEE ST
 Handler City,State,Zip: SAN FRANCISCO, CA 94107
 EPA ID: CAD981367717
 Contact Name: Not reported
 Contact Address: Not reported
 Contact City,State,Zip: Not reported
 Contact Telephone: Not reported
 Contact Fax: Not reported
 Contact Email: Not reported
 Contact Title: Not reported
 EPA Region: 09
 Land Type: Not reported
 Federal Waste Generator Description: Small Quantity Generator
 Non-Notifier: Not reported
 Biennial Report Cycle: Not reported
 Accessibility: Not reported
 Active Site Indicator: Handler Activities
 State District Owner: CA
 State District: 2
 Mailing Address: 777 TENNESSEE
 Mailing City,State,Zip: SAN FRANCISCO, CA 94107
 Owner Name: Not reported
 Owner Type: Not reported
 Operator Name: NOT REQUIRED
 Operator Type: Private
 Short-Term Generator Activity: No
 Importer Activity: No
 Mixed Waste Generator: No
 Transporter Activity: No
 Transfer Facility Activity: No
 Recycler Activity with Storage: No
 Small Quantity On-Site Burner Exemption: No
 Smelting Melting and Refining Furnace Exemption: No
 Underground Injection Control: No
 Off-Site Waste Receipt: No
 Universal Waste Indicator: No
 Universal Waste Destination Facility: No
 Federal Universal Waste: No
 Active Site Fed-Reg Treatment Storage and Disposal Facility: Not reported
 Active Site Converter Treatment storage and Disposal Facility: Not reported
 Active Site State-Reg Treatment Storage and Disposal Facility: Not reported
 Active Site State-Reg Handler: ---
 Federal Facility Indicator: Not reported
 Hazardous Secondary Material Indicator: NN
 Sub-Part K Indicator: Not reported
 Commercial TSD Indicator: No
 Treatment Storage and Disposal Type: Not reported
 2018 GPRA Permit Baseline: Not on the Baseline
 2018 GPRA Renewals Baseline: Not on the Baseline
 Permit Renewals Workload Universe: Not reported

Map ID
 Direction
 Distance
 Elevation

MAP FINDINGS

Site

Database(s)

EDR ID Number
 EPA ID Number

WESTERN PRINTING INK (Continued)

1000403180

Permit Workload Universe:	Not reported
Permit Progress Universe:	Not reported
Post-Closure Workload Universe:	Not reported
Closure Workload Universe:	Not reported
202 GPRA Corrective Action Baseline:	No
Corrective Action Workload Universe:	No
Subject to Corrective Action Universe:	No
Non-TSDFs Where RCRA CA has Been Imposed Universe:	No
TSDFs Potentially Subject to CA Under 3004 (u)/(v) Universe:	No
TSDFs Only Subject to CA under Discretionary Auth Universe:	No
Corrective Action Priority Ranking:	No NCAPS ranking
Environmental Control Indicator:	No
Institutional Control Indicator:	No
Human Exposure Controls Indicator:	N/A
Groundwater Controls Indicator:	N/A
Operating TSDF Universe:	Not reported
Full Enforcement Universe:	Not reported
Significant Non-Complier Universe:	No
Unaddressed Significant Non-Complier Universe:	No
Addressed Significant Non-Complier Universe:	No
Significant Non-Complier With a Compliance Schedule Universe:	No
Financial Assurance Required:	Not reported
Handler Date of Last Change:	20020627
Recognized Trader-Importer:	No
Recognized Trader-Exporter:	No
Importer of Spent Lead Acid Batteries:	No
Exporter of Spent Lead Acid Batteries:	No
Recycler Activity Without Storage:	Not reported
Manifest Broker:	Not reported
Sub-Part P Indicator:	No

Handler - Owner Operator:

Owner/Operator Indicator:	Owner
Owner/Operator Name:	WESTERN PRINTING INK CORP
Legal Status:	Private
Date Became Current:	Not reported
Date Ended Current:	Not reported
Owner/Operator Address:	NOT REQUIRED
Owner/Operator City,State,Zip:	NOT REQUIRED, ME 99999
Owner/Operator Telephone:	415-555-1212
Owner/Operator Telephone Ext:	Not reported
Owner/Operator Fax:	Not reported
Owner/Operator Email:	Not reported

Owner/Operator Indicator:	Operator
Owner/Operator Name:	NOT REQUIRED
Legal Status:	Private
Date Became Current:	Not reported
Date Ended Current:	Not reported
Owner/Operator Address:	NOT REQUIRED
Owner/Operator City,State,Zip:	NOT REQUIRED, ME 99999
Owner/Operator Telephone:	415-555-1212
Owner/Operator Telephone Ext:	Not reported
Owner/Operator Fax:	Not reported
Owner/Operator Email:	Not reported

Map ID
Direction
Distance
Elevation

MAP FINDINGS

Site

Database(s)

EDR ID Number
EPA ID Number

WESTERN PRINTING INK (Continued)

1000403180

Historic Generators:

Receive Date: 19960901
Handler Name: WESTERN PRINTING INK CORP
Federal Waste Generator Description: Small Quantity Generator
State District Owner: CA
Large Quantity Handler of Universal Waste: No
Recognized Trader Importer: No
Recognized Trader Exporter: No
Spent Lead Acid Battery Importer: No
Spent Lead Acid Battery Exporter: No
Current Record: Yes
Non Storage Recycler Activity: Not reported
Electronic Manifest Broker: Not reported

Receive Date: 19860123
Handler Name: WESTERN PRINTING INK CORP
Federal Waste Generator Description: Large Quantity Generator
State District Owner: CA
Large Quantity Handler of Universal Waste: No
Recognized Trader Importer: No
Recognized Trader Exporter: No
Spent Lead Acid Battery Importer: No
Spent Lead Acid Battery Exporter: No
Current Record: No
Non Storage Recycler Activity: Not reported
Electronic Manifest Broker: Not reported

List of NAICS Codes and Descriptions:

NAICS Code: 32591
NAICS Description: PRINTING INK MANUFACTURING

Facility Has Received Notices of Violation:

Found Violation: Yes
Agency Which Determined Violation: State
Violation Short Description: Generators - General
Date Violation was Determined: 20090430
Actual Return to Compliance Date: 20090430
Return to Compliance Qualifier: Documented
Violation Responsible Agency: State
Scheduled Compliance Date: Not reported
Enforcement Identifier: 601
Date of Enforcement Action: 20090430
Enforcement Responsible Agency: State
Enforcement Docket Number: Not reported
Enforcement Attorney: Not reported
Corrective Action Component: No
Appeal Initiated Date: Not reported
Appeal Resolution Date: Not reported
Disposition Status Date: Not reported
Disposition Status: Not reported
Disposition Status Description: Not reported
Consent/Final Order Sequence Number: Not reported
Consent/Final Order Respondent Name: Not reported
Consent/Final Order Lead Agency: Not reported
Enforcement Type: WRITTEN INFORMAL
Enforcement Responsible Person: Not reported

Map ID
Direction
Distance
Elevation

MAP FINDINGS

Site

Database(s)

EDR ID Number
EPA ID Number

WESTERN PRINTING INK (Continued)

1000403180

Enforcement Responsible Sub-Organization: Not reported
SEP Sequence Number: Not reported
SEP Expenditure Amount: Not reported
SEP Scheduled Completion Date: Not reported
SEP Actual Date: Not reported
SEP Defaulted Date: Not reported
SEP Type: Not reported
SEP Type Description: Not reported
Proposed Amount: Not reported
Final Monetary Amount: Not reported
Paid Amount: Not reported
Final Count: Not reported
Final Amount: Not reported

Found Violation: Yes
Agency Which Determined Violation: State
Violation Short Description: Generators - General
Date Violation was Determined: 20090430
Actual Return to Compliance Date: 20090528
Return to Compliance Qualifier: Documented
Violation Responsible Agency: State
Scheduled Compliance Date: Not reported
Enforcement Identifier: 602
Date of Enforcement Action: 20090430
Enforcement Responsible Agency: State
Enforcement Docket Number: Not reported
Enforcement Attorney: Not reported
Corrective Action Component: No
Appeal Initiated Date: Not reported
Appeal Resolution Date: Not reported
Disposition Status Date: Not reported
Disposition Status: Not reported
Disposition Status Description: Not reported
Consent/Final Order Sequence Number: Not reported
Consent/Final Order Respondent Name: Not reported
Consent/Final Order Lead Agency: Not reported
Enforcement Type: WRITTEN INFORMAL
Enforcement Responsible Person: Not reported
Enforcement Responsible Sub-Organization: Not reported
SEP Sequence Number: Not reported
SEP Expenditure Amount: Not reported
SEP Scheduled Completion Date: Not reported
SEP Actual Date: Not reported
SEP Defaulted Date: Not reported
SEP Type: Not reported
SEP Type Description: Not reported
Proposed Amount: Not reported
Final Monetary Amount: Not reported
Paid Amount: Not reported
Final Count: Not reported
Final Amount: Not reported

Found Violation: Yes
Agency Which Determined Violation: State
Violation Short Description: Generators - General
Date Violation was Determined: 20090430
Actual Return to Compliance Date: 20090528

Map ID
Direction
Distance
Elevation

MAP FINDINGS

Site

Database(s)

EDR ID Number
EPA ID Number

WESTERN PRINTING INK (Continued)

1000403180

Return to Compliance Qualifier:	Documented
Violation Responsible Agency:	State
Scheduled Compliance Date:	Not reported
Enforcement Identifier:	602
Date of Enforcement Action:	20090430
Enforcement Responsible Agency:	State
Enforcement Docket Number:	Not reported
Enforcement Attorney:	Not reported
Corrective Action Component:	No
Appeal Initiated Date:	Not reported
Appeal Resolution Date:	Not reported
Disposition Status Date:	Not reported
Disposition Status:	Not reported
Disposition Status Description:	Not reported
Consent/Final Order Sequence Number:	Not reported
Consent/Final Order Respondent Name:	Not reported
Consent/Final Order Lead Agency:	Not reported
Enforcement Type:	WRITTEN INFORMAL
Enforcement Responsible Person:	Not reported
Enforcement Responsible Sub-Organization:	Not reported
SEP Sequence Number:	Not reported
SEP Expenditure Amount:	Not reported
SEP Scheduled Completion Date:	Not reported
SEP Actual Date:	Not reported
SEP Defaulted Date:	Not reported
SEP Type:	Not reported
SEP Type Description:	Not reported
Proposed Amount:	Not reported
Final Monetary Amount:	Not reported
Paid Amount:	Not reported
Final Count:	Not reported
Final Amount:	Not reported
Found Violation:	Yes
Agency Which Determined Violation:	State
Violation Short Description:	Generators - General
Date Violation was Determined:	20090430
Actual Return to Compliance Date:	20090430
Return to Compliance Qualifier:	Documented
Violation Responsible Agency:	State
Scheduled Compliance Date:	Not reported
Enforcement Identifier:	601
Date of Enforcement Action:	20090430
Enforcement Responsible Agency:	State
Enforcement Docket Number:	Not reported
Enforcement Attorney:	Not reported
Corrective Action Component:	No
Appeal Initiated Date:	Not reported
Appeal Resolution Date:	Not reported
Disposition Status Date:	Not reported
Disposition Status:	Not reported
Disposition Status Description:	Not reported
Consent/Final Order Sequence Number:	Not reported
Consent/Final Order Respondent Name:	Not reported
Consent/Final Order Lead Agency:	Not reported
Enforcement Type:	WRITTEN INFORMAL
Enforcement Responsible Person:	Not reported

Map ID
Direction
Distance
Elevation

MAP FINDINGS

Site

Database(s)

EDR ID Number
EPA ID Number

WESTERN PRINTING INK (Continued)

1000403180

Enforcement Responsible Sub-Organization: Not reported
SEP Sequence Number: Not reported
SEP Expenditure Amount: Not reported
SEP Scheduled Completion Date: Not reported
SEP Actual Date: Not reported
SEP Defaulted Date: Not reported
SEP Type: Not reported
SEP Type Description: Not reported
Proposed Amount: Not reported
Final Monetary Amount: Not reported
Paid Amount: Not reported
Final Count: Not reported
Final Amount: Not reported

Found Violation: Yes
Agency Which Determined Violation: State
Violation Short Description: Generators - General
Date Violation was Determined: 20090430
Actual Return to Compliance Date: 20090430
Return to Compliance Qualifier: Documented
Violation Responsible Agency: State
Scheduled Compliance Date: Not reported
Enforcement Identifier: 601
Date of Enforcement Action: 20090430
Enforcement Responsible Agency: State
Enforcement Docket Number: Not reported
Enforcement Attorney: Not reported
Corrective Action Component: No
Appeal Initiated Date: Not reported
Appeal Resolution Date: Not reported
Disposition Status Date: Not reported
Disposition Status: Not reported
Disposition Status Description: Not reported
Consent/Final Order Sequence Number: Not reported
Consent/Final Order Respondent Name: Not reported
Consent/Final Order Lead Agency: Not reported
Enforcement Type: WRITTEN INFORMAL
Enforcement Responsible Person: Not reported
Enforcement Responsible Sub-Organization: Not reported
SEP Sequence Number: Not reported
SEP Expenditure Amount: Not reported
SEP Scheduled Completion Date: Not reported
SEP Actual Date: Not reported
SEP Defaulted Date: Not reported
SEP Type: Not reported
SEP Type Description: Not reported
Proposed Amount: Not reported
Final Monetary Amount: Not reported
Paid Amount: Not reported
Final Count: Not reported
Final Amount: Not reported

Found Violation: Yes
Agency Which Determined Violation: State
Violation Short Description: Generators - General
Date Violation was Determined: 20090430
Actual Return to Compliance Date: 20090528

Map ID
Direction
Distance
Elevation

MAP FINDINGS

Site

Database(s)

EDR ID Number
EPA ID Number

WESTERN PRINTING INK (Continued)

1000403180

Return to Compliance Qualifier:	Documented
Violation Responsible Agency:	State
Scheduled Compliance Date:	Not reported
Enforcement Identifier:	602
Date of Enforcement Action:	20090430
Enforcement Responsible Agency:	State
Enforcement Docket Number:	Not reported
Enforcement Attorney:	Not reported
Corrective Action Component:	No
Appeal Initiated Date:	Not reported
Appeal Resolution Date:	Not reported
Disposition Status Date:	Not reported
Disposition Status:	Not reported
Disposition Status Description:	Not reported
Consent/Final Order Sequence Number:	Not reported
Consent/Final Order Respondent Name:	Not reported
Consent/Final Order Lead Agency:	Not reported
Enforcement Type:	WRITTEN INFORMAL
Enforcement Responsible Person:	Not reported
Enforcement Responsible Sub-Organization:	Not reported
SEP Sequence Number:	Not reported
SEP Expenditure Amount:	Not reported
SEP Scheduled Completion Date:	Not reported
SEP Actual Date:	Not reported
SEP Defaulted Date:	Not reported
SEP Type:	Not reported
SEP Type Description:	Not reported
Proposed Amount:	Not reported
Final Monetary Amount:	Not reported
Paid Amount:	Not reported
Final Count:	Not reported
Final Amount:	Not reported
Found Violation:	Yes
Agency Which Determined Violation:	State
Violation Short Description:	Generators - General
Date Violation was Determined:	20090430
Actual Return to Compliance Date:	20090430
Return to Compliance Qualifier:	Documented
Violation Responsible Agency:	State
Scheduled Compliance Date:	Not reported
Enforcement Identifier:	601
Date of Enforcement Action:	20090430
Enforcement Responsible Agency:	State
Enforcement Docket Number:	Not reported
Enforcement Attorney:	Not reported
Corrective Action Component:	No
Appeal Initiated Date:	Not reported
Appeal Resolution Date:	Not reported
Disposition Status Date:	Not reported
Disposition Status:	Not reported
Disposition Status Description:	Not reported
Consent/Final Order Sequence Number:	Not reported
Consent/Final Order Respondent Name:	Not reported
Consent/Final Order Lead Agency:	Not reported
Enforcement Type:	WRITTEN INFORMAL
Enforcement Responsible Person:	Not reported

Map ID
Direction
Distance
Elevation

MAP FINDINGS

Site

Database(s)

EDR ID Number
EPA ID Number

WESTERN PRINTING INK (Continued)

1000403180

Enforcement Responsible Sub-Organization: Not reported
SEP Sequence Number: Not reported
SEP Expenditure Amount: Not reported
SEP Scheduled Completion Date: Not reported
SEP Actual Date: Not reported
SEP Defaulted Date: Not reported
SEP Type: Not reported
SEP Type Description: Not reported
Proposed Amount: Not reported
Final Monetary Amount: Not reported
Paid Amount: Not reported
Final Count: Not reported
Final Amount: Not reported

Found Violation: Yes
Agency Which Determined Violation: State
Violation Short Description: Generators - General
Date Violation was Determined: 20090430
Actual Return to Compliance Date: 20090528
Return to Compliance Qualifier: Documented
Violation Responsible Agency: State
Scheduled Compliance Date: Not reported
Enforcement Identifier: 602
Date of Enforcement Action: 20090430
Enforcement Responsible Agency: State
Enforcement Docket Number: Not reported
Enforcement Attorney: Not reported
Corrective Action Component: No
Appeal Initiated Date: Not reported
Appeal Resolution Date: Not reported
Disposition Status Date: Not reported
Disposition Status: Not reported
Disposition Status Description: Not reported
Consent/Final Order Sequence Number: Not reported
Consent/Final Order Respondent Name: Not reported
Consent/Final Order Lead Agency: Not reported
Enforcement Type: WRITTEN INFORMAL
Enforcement Responsible Person: Not reported
Enforcement Responsible Sub-Organization: Not reported
SEP Sequence Number: Not reported
SEP Expenditure Amount: Not reported
SEP Scheduled Completion Date: Not reported
SEP Actual Date: Not reported
SEP Defaulted Date: Not reported
SEP Type: Not reported
SEP Type Description: Not reported
Proposed Amount: Not reported
Final Monetary Amount: Not reported
Paid Amount: Not reported
Final Count: Not reported
Final Amount: Not reported

Evaluation Action Summary:
Evaluation Date: 20090430
Evaluation Responsible Agency: State
Found Violation: Yes
Evaluation Type Description: COMPLIANCE EVALUATION INSPECTION ON-SITE

Map ID
Direction
Distance
Elevation

MAP FINDINGS

Site

Database(s)

EDR ID Number
EPA ID Number

WESTERN PRINTING INK (Continued)

1000403180

Evaluation Responsible Person Identifier:	Not reported
Evaluation Responsible Sub-Organization:	Not reported
Actual Return to Compliance Date:	20090430
Scheduled Compliance Date:	Not reported
Date of Request:	Not reported
Date Response Received:	Not reported
Request Agency:	Not reported
Former Citation:	Not reported
Evaluation Date:	20090430
Evaluation Responsible Agency:	State
Found Violation:	Yes
Evaluation Type Description:	COMPLIANCE EVALUATION INSPECTION ON-SITE
Evaluation Responsible Person Identifier:	Not reported
Evaluation Responsible Sub-Organization:	Not reported
Actual Return to Compliance Date:	20090528
Scheduled Compliance Date:	Not reported
Date of Request:	Not reported
Date Response Received:	Not reported
Request Agency:	Not reported
Former Citation:	Not reported
Evaluation Date:	20090430
Evaluation Responsible Agency:	State
Found Violation:	Yes
Evaluation Type Description:	COMPLIANCE EVALUATION INSPECTION ON-SITE
Evaluation Responsible Person Identifier:	Not reported
Evaluation Responsible Sub-Organization:	Not reported
Actual Return to Compliance Date:	20090528
Scheduled Compliance Date:	Not reported
Date of Request:	Not reported
Date Response Received:	Not reported
Request Agency:	Not reported
Former Citation:	Not reported
Evaluation Date:	20090430
Evaluation Responsible Agency:	State
Found Violation:	Yes
Evaluation Type Description:	COMPLIANCE EVALUATION INSPECTION ON-SITE
Evaluation Responsible Person Identifier:	Not reported
Evaluation Responsible Sub-Organization:	Not reported
Actual Return to Compliance Date:	20090430
Scheduled Compliance Date:	Not reported
Date of Request:	Not reported
Date Response Received:	Not reported
Request Agency:	Not reported
Former Citation:	Not reported
Evaluation Date:	20090430
Evaluation Responsible Agency:	State
Found Violation:	Yes
Evaluation Type Description:	COMPLIANCE EVALUATION INSPECTION ON-SITE
Evaluation Responsible Person Identifier:	Not reported
Evaluation Responsible Sub-Organization:	Not reported
Actual Return to Compliance Date:	20090430
Scheduled Compliance Date:	Not reported
Date of Request:	Not reported

Map ID
Direction
Distance
Elevation

MAP FINDINGS

Site

Database(s)

EDR ID Number
EPA ID Number

WESTERN PRINTING INK (Continued)

1000403180

Date Response Received:	Not reported
Request Agency:	Not reported
Former Citation:	Not reported
Evaluation Date:	20090430
Evaluation Responsible Agency:	State
Found Violation:	Yes
Evaluation Type Description:	COMPLIANCE EVALUATION INSPECTION ON-SITE
Evaluation Responsible Person Identifier:	Not reported
Evaluation Responsible Sub-Organization:	Not reported
Actual Return to Compliance Date:	20090528
Scheduled Compliance Date:	Not reported
Date of Request:	Not reported
Date Response Received:	Not reported
Request Agency:	Not reported
Former Citation:	Not reported
Evaluation Date:	20090430
Evaluation Responsible Agency:	State
Found Violation:	Yes
Evaluation Type Description:	COMPLIANCE EVALUATION INSPECTION ON-SITE
Evaluation Responsible Person Identifier:	Not reported
Evaluation Responsible Sub-Organization:	Not reported
Actual Return to Compliance Date:	20090430
Scheduled Compliance Date:	Not reported
Date of Request:	Not reported
Date Response Received:	Not reported
Request Agency:	Not reported
Former Citation:	Not reported
Evaluation Date:	20090430
Evaluation Responsible Agency:	State
Found Violation:	Yes
Evaluation Type Description:	COMPLIANCE EVALUATION INSPECTION ON-SITE
Evaluation Responsible Person Identifier:	Not reported
Evaluation Responsible Sub-Organization:	Not reported
Actual Return to Compliance Date:	20090528
Scheduled Compliance Date:	Not reported
Date of Request:	Not reported
Date Response Received:	Not reported
Request Agency:	Not reported
Former Citation:	Not reported

FINDS:

Registry ID: 110002682188

[Click Here for FRS Facility Detail Report:](#)

Environmental Interest/Information System:

AIR EMISSIONS CLASSIFICATION UNKNOWN
California Hazardous Waste Tracking System - Datamart (HWTS-DATAMART)
provides California with information on hazardous waste shipments for
generators, transporters, and treatment, storage, and disposal
facilities.
RCRAInfo is a national information system that supports the Resource
Conservation and Recovery Act (RCRA) program through the tracking of

Map ID
Direction
Distance
Elevation

MAP FINDINGS

Site

Database(s)

EDR ID Number
EPA ID Number

WESTERN PRINTING INK (Continued)

1000403180

events and activities related to facilities that generate, transport, and treat, store, or dispose of hazardous waste. RCRAInfo allows RCRA program staff to track the notification, permit, compliance, and corrective action activities required under RCRA.
STATE MASTER

[Click this hyperlink](#) while viewing on your computer to access additional FINDS: detail in the EDR Site Report.

ECHO:

Envid: 1000403180
Registry ID: 110002682188
DFR URL: <http://echo.epa.gov/detailed-facility-report?fid=110002682188>
Name: WESTERN PRINTING INK
Address: 777 TENNESSEE ST
City,State,Zip: SAN FRANCISCO, CA 94107

EMI:

Name: WESTERN PRINTING INK
Address: 777 TENNESSEE STREET
City,State,Zip: SAN FRANCISCO, CA 941070000
Year: 1999
County Code: 38
Air Basin: SF
Facility ID: 12323
Air District Name: BA
SIC Code: 2899
Air District Name: BAY AREA AQMD
Community Health Air Pollution Info System: Not reported
Consolidated Emission Reporting Rule: Not reported
Total Organic Hydrocarbon Gases Tons/Yr: 0
Reactive Organic Gases Tons/Yr: 0
Carbon Monoxide Emissions Tons/Yr: 0
NOX - Oxides of Nitrogen Tons/Yr: 0
SOX - Oxides of Sulphur Tons/Yr: 0
Particulate Matter Tons/Yr: 0
Part. Matter 10 Micrometers and Smlr Tons/Yr:0

Name: WESTERN PRINTING INK
Address: 777 TENNESSEE STREET
City,State,Zip: SAN FRANCISCO, CA 941070000
Year: 2000
County Code: 38
Air Basin: SF
Facility ID: 12323
Air District Name: BA
SIC Code: 2899
Air District Name: BAY AREA AQMD
Community Health Air Pollution Info System: Not reported
Consolidated Emission Reporting Rule: Not reported
Total Organic Hydrocarbon Gases Tons/Yr: 0
Reactive Organic Gases Tons/Yr: 0
Carbon Monoxide Emissions Tons/Yr: 0
NOX - Oxides of Nitrogen Tons/Yr: 0
SOX - Oxides of Sulphur Tons/Yr: 0
Particulate Matter Tons/Yr: 0
Part. Matter 10 Micrometers and Smlr Tons/Yr:0

Map ID
Direction
Distance
Elevation

MAP FINDINGS

Site

Database(s)

EDR ID Number
EPA ID Number

WESTERN PRINTING INK (Continued)

1000403180

Name: WESTERN PRINTING INK
Address: 777 TENNESSEE STREET
City,State,Zip: SAN FRANCISCO, CA 941070000
Year: 2001
County Code: 38
Air Basin: SF
Facility ID: 12323
Air District Name: BA
SIC Code: 2899
Air District Name: BAY AREA AQMD
Community Health Air Pollution Info System: Not reported
Consolidated Emission Reporting Rule: Not reported
Total Organic Hydrocarbon Gases Tons/Yr: 3
Reactive Organic Gases Tons/Yr: 2
Carbon Monoxide Emissions Tons/Yr: 0
NOX - Oxides of Nitrogen Tons/Yr: 0
SOX - Oxides of Sulphur Tons/Yr: 0
Particulate Matter Tons/Yr: 0
Part. Matter 10 Micrometers and Smlr Tons/Yr:0

Name: WESTERN PRINTING INK
Address: 777 TENNESSEE STREET
City,State,Zip: SAN FRANCISCO, CA 941070000
Year: 2002
County Code: 38
Air Basin: SF
Facility ID: 12323
Air District Name: BA
SIC Code: 2893
Air District Name: BAY AREA AQMD
Community Health Air Pollution Info System: Not reported
Consolidated Emission Reporting Rule: Not reported
Total Organic Hydrocarbon Gases Tons/Yr: 3
Reactive Organic Gases Tons/Yr: 2
Carbon Monoxide Emissions Tons/Yr: 0
NOX - Oxides of Nitrogen Tons/Yr: 0
SOX - Oxides of Sulphur Tons/Yr: 0
Particulate Matter Tons/Yr: 0
Part. Matter 10 Micrometers and Smlr Tons/Yr:0

Name: WESTERN PRINTING INK
Address: 777 TENNESSEE STREET
City,State,Zip: SAN FRANCISCO, CA 941070000
Year: 2003
County Code: 38
Air Basin: SF
Facility ID: 12323
Air District Name: BA
SIC Code: 2893
Air District Name: BAY AREA AQMD
Community Health Air Pollution Info System: Not reported
Consolidated Emission Reporting Rule: Not reported
Total Organic Hydrocarbon Gases Tons/Yr: 3
Reactive Organic Gases Tons/Yr: 2
Carbon Monoxide Emissions Tons/Yr: 0
NOX - Oxides of Nitrogen Tons/Yr: 0
SOX - Oxides of Sulphur Tons/Yr: 0

Map ID
Direction
Distance
Elevation

MAP FINDINGS

Site

Database(s)

EDR ID Number
EPA ID Number

WESTERN PRINTING INK (Continued)

1000403180

Particulate Matter Tons/Yr: 0
Part. Matter 10 Micrometers and Smlr Tons/Yr:0

Name: WESTERN PRINTING INK
Address: 777 TENNESSEE STREET
City,State,Zip: SAN FRANCISCO, CA 941070000
Year: 2004
County Code: 38
Air Basin: SF
Facility ID: 12323
Air District Name: BA
SIC Code: 2893
Air District Name: BAY AREA AQMD
Community Health Air Pollution Info System: Not reported
Consolidated Emission Reporting Rule: Not reported
Total Organic Hydrocarbon Gases Tons/Yr: 3.18
Reactive Organic Gases Tons/Yr: 2.4530008
Carbon Monoxide Emissions Tons/Yr: 0
NOX - Oxides of Nitrogen Tons/Yr: 0
SOX - Oxides of Sulphur Tons/Yr: 0
Particulate Matter Tons/Yr: 0
Part. Matter 10 Micrometers and Smlr Tons/Yr:0

Name: WESTERN PRINTING INK
Address: 777 TENNESSEE STREET
City,State,Zip: SAN FRANCISCO, CA 941070000
Year: 2005
County Code: 38
Air Basin: SF
Facility ID: 12323
Air District Name: BA
SIC Code: 2893
Air District Name: BAY AREA AQMD
Community Health Air Pollution Info System: Not reported
Consolidated Emission Reporting Rule: Not reported
Total Organic Hydrocarbon Gases Tons/Yr: 2.693
Reactive Organic Gases Tons/Yr: 2.0623664
Carbon Monoxide Emissions Tons/Yr: 0
NOX - Oxides of Nitrogen Tons/Yr: 0
SOX - Oxides of Sulphur Tons/Yr: 0
Particulate Matter Tons/Yr: 0
Part. Matter 10 Micrometers and Smlr Tons/Yr:0

Name: WESTERN PRINTING INK
Address: 777 TENNESSEE STREET
City,State,Zip: SAN FRANCISCO, CA 941070000
Year: 2006
County Code: 38
Air Basin: SF
Facility ID: 12323
Air District Name: BA
SIC Code: 2893
Air District Name: BAY AREA AQMD
Community Health Air Pollution Info System: Not reported
Consolidated Emission Reporting Rule: Not reported
Total Organic Hydrocarbon Gases Tons/Yr: 2.082
Reactive Organic Gases Tons/Yr: 1.8179664

Map ID
Direction
Distance
Elevation

MAP FINDINGS

Site

Database(s)

EDR ID Number
EPA ID Number

WESTERN PRINTING INK (Continued)

1000403180

Carbon Monoxide Emissions Tons/Yr: 0
NOX - Oxides of Nitrogen Tons/Yr: 0
SOX - Oxides of Sulphur Tons/Yr: 0
Particulate Matter Tons/Yr: 0
Part. Matter 10 Micrometers and Smllr Tons/Yr:0

Name: WESTERN PRINTING INK
Address: 777 TENNESSEE STREET
City,State,Zip: SAN FRANCISCO, CA 941070000
Year: 2007
County Code: 38
Air Basin: SF
Facility ID: 12323
Air District Name: BA
SIC Code: 2893
Air District Name: BAY AREA AQMD
Community Health Air Pollution Info System: Not reported
Consolidated Emission Reporting Rule: Not reported
Total Organic Hydrocarbon Gases Tons/Yr: 2.082
Reactive Organic Gases Tons/Yr: 1.8179664
Carbon Monoxide Emissions Tons/Yr: 0
NOX - Oxides of Nitrogen Tons/Yr: 0
SOX - Oxides of Sulphur Tons/Yr: 0
Particulate Matter Tons/Yr: 0
Part. Matter 10 Micrometers and Smllr Tons/Yr:0

Name: WESTERN PRINTING INK
Address: 777 TENNESSEE STREET
City,State,Zip: SAN FRANCISCO, CA 94107
Year: 2008
County Code: 38
Air Basin: SF
Facility ID: 12323
Air District Name: BA
SIC Code: 2893
Air District Name: BAY AREA AQMD
Community Health Air Pollution Info System: Not reported
Consolidated Emission Reporting Rule: Not reported
Total Organic Hydrocarbon Gases Tons/Yr: 2.082
Reactive Organic Gases Tons/Yr: 1.8179664
Carbon Monoxide Emissions Tons/Yr: 0
NOX - Oxides of Nitrogen Tons/Yr: 0
SOX - Oxides of Sulphur Tons/Yr: 0
Particulate Matter Tons/Yr: 0
Part. Matter 10 Micrometers and Smllr Tons/Yr:0

Name: WESTERN PRINTING INK
Address: 777 TENNESSEE STREET
City,State,Zip: SAN FRANCISCO, CA 94107
Year: 2009
County Code: 38
Air Basin: SF
Facility ID: 12323
Air District Name: BA
SIC Code: 2893
Air District Name: BAY AREA AQMD
Community Health Air Pollution Info System: Not reported

Map ID
Direction
Distance
Elevation

MAP FINDINGS

Site

Database(s)

EDR ID Number
EPA ID Number

WESTERN PRINTING INK (Continued)

1000403180

Consolidated Emission Reporting Rule: Not reported
Total Organic Hydrocarbon Gases Tons/Yr: 8.960000000000009
Reactive Organic Gases Tons/Yr: 8.3778520000000007
Carbon Monoxide Emissions Tons/Yr: 0
NOX - Oxides of Nitrogen Tons/Yr: 0
SOX - Oxides of Sulphur Tons/Yr: 0
Particulate Matter Tons/Yr: 0
Part. Matter 10 Micrometers and Smlr Tons/Yr:0

Name: WESTERN PRINTING INK
Address: 777 TENNESSEE STREET
City,State,Zip: SAN FRANCISCO, CA 94107
Year: 2010
County Code: 38
Air Basin: SF
Facility ID: 12323
Air District Name: BA
SIC Code: 2893
Air District Name: BAY AREA AQMD
Community Health Air Pollution Info System: Not reported
Consolidated Emission Reporting Rule: Not reported
Total Organic Hydrocarbon Gases Tons/Yr: 8.960000000000009
Reactive Organic Gases Tons/Yr: 8.3778520000000007
Carbon Monoxide Emissions Tons/Yr: 0
NOX - Oxides of Nitrogen Tons/Yr: 0
SOX - Oxides of Sulphur Tons/Yr: 0
Particulate Matter Tons/Yr: 0
Part. Matter 10 Micrometers and Smlr Tons/Yr:0

Name: WESTERN PRINTING INK
Address: 777 TENNESSEE STREET
City,State,Zip: SAN FRANCISCO, CA 94107
Year: 2011
County Code: 38
Air Basin: SF
Facility ID: 12323
Air District Name: BA
SIC Code: 2893
Air District Name: BAY AREA AQMD
Community Health Air Pollution Info System: Not reported
Consolidated Emission Reporting Rule: Not reported
Total Organic Hydrocarbon Gases Tons/Yr: 8.96
Reactive Organic Gases Tons/Yr: 8.377852
Carbon Monoxide Emissions Tons/Yr: 0
NOX - Oxides of Nitrogen Tons/Yr: 0
SOX - Oxides of Sulphur Tons/Yr: 0
Particulate Matter Tons/Yr: 0
Part. Matter 10 Micrometers and Smlr Tons/Yr:0

Name: WESTERN PRINTING INK
Address: 777 TENNESSEE STREET
City,State,Zip: SAN FRANCISCO, CA 94107
Year: 2012
County Code: 38
Air Basin: SF
Facility ID: 12323
Air District Name: BA

Map ID
Direction
Distance
Elevation

MAP FINDINGS

Site

Database(s)

EDR ID Number
EPA ID Number

WESTERN PRINTING INK (Continued)

1000403180

SIC Code: 2893
Air District Name: BAY AREA AQMD
Community Health Air Pollution Info System: Not reported
Consolidated Emission Reporting Rule: Not reported
Total Organic Hydrocarbon Gases Tons/Yr: 8.96
Reactive Organic Gases Tons/Yr: 8.377852
Carbon Monoxide Emissions Tons/Yr: 0
NOX - Oxides of Nitrogen Tons/Yr: 0
SOX - Oxides of Sulphur Tons/Yr: 0
Particulate Matter Tons/Yr: 0
Part. Matter 10 Micrometers and Smlr Tons/Yr:0

Name: WESTERN PRINTING INK
Address: 777 TENNESSEE STREET
City,State,Zip: SAN FRANCISCO, CA 94107
Year: 2013
County Code: 38
Air Basin: SF
Facility ID: 12323
Air District Name: BA
SIC Code: 2893
Air District Name: BAY AREA AQMD
Community Health Air Pollution Info System: Not reported
Consolidated Emission Reporting Rule: Not reported
Total Organic Hydrocarbon Gases Tons/Yr: 8.96
Reactive Organic Gases Tons/Yr: 8.377852
Carbon Monoxide Emissions Tons/Yr: 0
NOX - Oxides of Nitrogen Tons/Yr: 0
SOX - Oxides of Sulphur Tons/Yr: 0
Particulate Matter Tons/Yr: 0
Part. Matter 10 Micrometers and Smlr Tons/Yr:0

CERS:

Name: WESTERN PRINTING INK
Address: 777 TENNESSEE ST
City,State,Zip: SAN FRANCISCO, CA 94107
Site ID: 504869
CERS ID: 110002682188
CERS Description: US EPA Air Emission Inventory System (EIS)

Affiliation:

Affiliation Type Desc: Operator
Entity Name: WESTERN PRINTING INK
Entity Title: OPERATOR
Affiliation Address: 777 TN ST
Affiliation City: SANFRANCISCO
Affiliation State: CA
Affiliation Country: Not reported
Affiliation Zip: Not reported
Affiliation Phone: ,

Affiliation Type Desc: Facility Owner
Entity Name: GARY BURK AND MINDY BURK
Entity Title: OWNER
Affiliation Address: 777 TN ST
Affiliation City: SANFRANCISCO
Affiliation State: CA

Map ID
 Direction
 Distance
 Elevation

MAP FINDINGS

Site

Database(s)

EDR ID Number
 EPA ID Number

WESTERN PRINTING INK (Continued)

1000403180

Affiliation Country: Not reported
 Affiliation Zip: Not reported
 Affiliation Phone: ,

Affiliation Type Desc: Environmental Contact
 Entity Name: MINDY BURK
 Entity Title: ENVIRONMENTAL CONTACT
 Affiliation Address: 777 TN ST
 Affiliation City: SANFRANCISCO
 Affiliation State: CA
 Affiliation Country: Not reported
 Affiliation Zip: Not reported
 Affiliation Phone: ,

Affiliation Type Desc: Facility Owner
 Entity Name: GARY BURK
 Entity Title: OWNER
 Affiliation Address: Not reported
 Affiliation City: Not reported
 Affiliation State: Not reported
 Affiliation Country: Not reported
 Affiliation Zip: Not reported
 Affiliation Phone: ,

X160
ESE
1/8-1/4
0.225 mi.
1189 ft.

777 TENNESSEE OWNER LLC
777 TENNESSEE
SAN FRANCISCO, CA 94107
Site 3 of 7 in cluster X

RCRA NonGen / NLR

1024753539
CAC002973353

Relative:
Lower
Actual:
29 ft.

RCRA Listings:
 Date Form Received by Agency: 20180731
 Handler Name: 777 TENNESSEE OWNER LLC
 Handler Address: 777 TENNESSEE
 Handler City,State,Zip: SAN FRANCISCO, CA 94107
 EPA ID: CAC002973353
 Contact Name: 777 TENNESSEE OWNER LLC
 Contact Address: 580 CALIFORNIA
 Contact City,State,Zip: SAN FRANCISCO, CA 94109
 Contact Telephone: 510-301-7731
 Contact Fax: Not reported
 Contact Email: MNADHIRI@AXISDEVGROUP.COM
 Contact Title: Not reported
 EPA Region: 09
 Land Type: Not reported
 Federal Waste Generator Description: Not a generator, verified
 Non-Notifier: Not reported
 Biennial Report Cycle: Not reported
 Accessibility: Not reported
 Active Site Indicator: Handler Activities
 State District Owner: Not reported
 State District: Not reported
 Mailing Address: 580 CALIFORNIA
 Mailing City,State,Zip: SAN FRANCISCO, CA 94104
 Owner Name: 777 TENNESSEE OWNER LLC
 Owner Type: Other
 Operator Name: 777 TENNESSEE OWNER LLC

Map ID
 Direction
 Distance
 Elevation

MAP FINDINGS

Site

Database(s)

EDR ID Number
 EPA ID Number

777 TENNESSEE OWNER LLC (Continued)

1024753539

Operator Type:	Other
Short-Term Generator Activity:	No
Importer Activity:	No
Mixed Waste Generator:	No
Transporter Activity:	No
Transfer Facility Activity:	No
Recycler Activity with Storage:	No
Small Quantity On-Site Burner Exemption:	No
Smelting Melting and Refining Furnace Exemption:	No
Underground Injection Control:	No
Off-Site Waste Receipt:	No
Universal Waste Indicator:	Yes
Universal Waste Destination Facility:	Yes
Federal Universal Waste:	No
Active Site Fed-Reg Treatment Storage and Disposal Facility:	Not reported
Active Site Converter Treatment storage and Disposal Facility:	Not reported
Active Site State-Reg Treatment Storage and Disposal Facility:	Not reported
Active Site State-Reg Handler:	---
Federal Facility Indicator:	Not reported
Hazardous Secondary Material Indicator:	N
Sub-Part K Indicator:	Not reported
Commercial TSD Indicator:	No
Treatment Storage and Disposal Type:	Not reported
2018 GPRA Permit Baseline:	Not on the Baseline
2018 GPRA Renewals Baseline:	Not on the Baseline
Permit Renewals Workload Universe:	Not reported
Permit Workload Universe:	Not reported
Permit Progress Universe:	Not reported
Post-Closure Workload Universe:	Not reported
Closure Workload Universe:	Not reported
202 GPRA Corrective Action Baseline:	No
Corrective Action Workload Universe:	No
Subject to Corrective Action Universe:	No
Non-TSDFs Where RCRA CA has Been Imposed Universe:	No
TSDFs Potentially Subject to CA Under 3004 (u)/(v) Universe:	No
TSDFs Only Subject to CA under Discretionary Auth Universe:	No
Corrective Action Priority Ranking:	No NCAPS ranking
Environmental Control Indicator:	No
Institutional Control Indicator:	No
Human Exposure Controls Indicator:	N/A
Groundwater Controls Indicator:	N/A
Operating TSDF Universe:	Not reported
Full Enforcement Universe:	Not reported
Significant Non-Complier Universe:	No
Unaddressed Significant Non-Complier Universe:	No
Addressed Significant Non-Complier Universe:	No
Significant Non-Complier With a Compliance Schedule Universe:	No
Financial Assurance Required:	Not reported
Handler Date of Last Change:	20180831
Recognized Trader-Importer:	No
Recognized Trader-Exporter:	No
Importer of Spent Lead Acid Batteries:	No
Exporter of Spent Lead Acid Batteries:	No
Recycler Activity Without Storage:	No
Manifest Broker:	No
Sub-Part P Indicator:	No

Map ID
Direction
Distance
Elevation

MAP FINDINGS

Site

Database(s)

EDR ID Number
EPA ID Number

777 TENNESSEE OWNER LLC (Continued)

1024753539

Handler - Owner Operator:

Owner/Operator Indicator: Owner
Owner/Operator Name: 777 TENNESSEE OWNER LLC
Legal Status: Other
Date Became Current: Not reported
Date Ended Current: Not reported
Owner/Operator Address: 580 CALIFORNIA
Owner/Operator City,State,Zip: SAN FRANCISCO, CA 94104
Owner/Operator Telephone: 510-301-7731
Owner/Operator Telephone Ext: Not reported
Owner/Operator Fax: Not reported
Owner/Operator Email: Not reported

Owner/Operator Indicator: Operator
Owner/Operator Name: 777 TENNESSEE OWNER LLC
Legal Status: Other
Date Became Current: Not reported
Date Ended Current: Not reported
Owner/Operator Address: 580 CALIFORNIA
Owner/Operator City,State,Zip: SAN FRANCISCO, CA 94109
Owner/Operator Telephone: 510-301-7731
Owner/Operator Telephone Ext: Not reported
Owner/Operator Fax: Not reported
Owner/Operator Email: Not reported

Historic Generators:

Receive Date: 20180731
Handler Name: 777 TENNESSEE OWNER LLC
Federal Waste Generator Description: Not a generator, verified
State District Owner: Not reported
Large Quantity Handler of Universal Waste: No
Recognized Trader Importer: No
Recognized Trader Exporter: No
Spent Lead Acid Battery Importer: No
Spent Lead Acid Battery Exporter: No
Current Record: Yes
Non Storage Recycler Activity: Not reported
Electronic Manifest Broker: Not reported

List of NAICS Codes and Descriptions:

NAICS Code: 56299
NAICS Description: ALL OTHER WASTE MANAGEMENT SERVICES

Facility Has Received Notices of Violations:

Violations: No Violations Found

Evaluation Action Summary:

Evaluations: No Evaluations Found

Map ID
 Direction
 Distance
 Elevation

MAP FINDINGS

Site

Database(s)

EDR ID Number
 EPA ID Number

<p>X161 ESE 1/8-1/4 0.225 mi. 1189 ft.</p> <p>Relative: Lower</p> <p>Actual: 29 ft.</p>	<p>777 TENNESSEE OWNER LLC 777 TENNESSEE SAN FRANCISCO, CA 94107</p> <p>Site 4 of 7 in cluster X</p> <p>RCRA Listings: Date Form Received by Agency: 20190724 Handler Name: 777 TENNESSEE OWNER LLC Handler Address: 777 TENNESSEE Handler City,State,Zip: SAN FRANCISCO, CA 94107 EPA ID: CAC003025572 Contact Name: MUHAMMAD NADHIRI Contact Address: 580 CALIFORNIA Contact City,State,Zip: SAN FRANCISCO, CA 94104 Contact Telephone: 510-301-7731 Contact Fax: Not reported Contact Email: MNADHIRI@AXISDEVGROUP.COM Contact Title: Not reported EPA Region: 09 Land Type: Not reported Federal Waste Generator Description: Not a generator, verified Non-Notifier: Not reported Biennial Report Cycle: Not reported Accessibility: Not reported Active Site Indicator: Handler Activities State District Owner: Not reported State District: Not reported Mailing Address: 777 TENNESSEE Mailing City,State,Zip: SAN FRANCISCO, CA 94107 Owner Name: MUHAMMAD NADHIRI Owner Type: Other Operator Name: MUHAMMAD NADHIRI Operator Type: Other Short-Term Generator Activity: No Importer Activity: No Mixed Waste Generator: No Transporter Activity: No Transfer Facility Activity: No Recycler Activity with Storage: No Small Quantity On-Site Burner Exemption: No Smelting Melting and Refining Furnace Exemption: No Underground Injection Control: No Off-Site Waste Receipt: No Universal Waste Indicator: Yes Universal Waste Destination Facility: Yes Federal Universal Waste: No Active Site Fed-Reg Treatment Storage and Disposal Facility: Not reported Active Site Converter Treatment storage and Disposal Facility: Not reported Active Site State-Reg Treatment Storage and Disposal Facility: Not reported Active Site State-Reg Handler: --- Federal Facility Indicator: Not reported Hazardous Secondary Material Indicator: N Sub-Part K Indicator: Not reported Commercial TSD Indicator: No Treatment Storage and Disposal Type: Not reported 2018 GPRA Permit Baseline: Not on the Baseline 2018 GPRA Renewals Baseline: Not on the Baseline Permit Renewals Workload Universe: Not reported</p>	<p>RCRA NonGen / NLR</p>	<p>1025845949 CAC003025572</p>
--	--	---------------------------------	---

Map ID
Direction
Distance
Elevation

MAP FINDINGS

Site

Database(s)

EDR ID Number
EPA ID Number

777 TENNESSEE OWNER LLC (Continued)

1025845949

Permit Workload Universe:	Not reported
Permit Progress Universe:	Not reported
Post-Closure Workload Universe:	Not reported
Closure Workload Universe:	Not reported
202 GPRA Corrective Action Baseline:	No
Corrective Action Workload Universe:	No
Subject to Corrective Action Universe:	No
Non-TSDFs Where RCRA CA has Been Imposed Universe:	No
TSDFs Potentially Subject to CA Under 3004 (u)/(v) Universe:	No
TSDFs Only Subject to CA under Discretionary Auth Universe:	No
Corrective Action Priority Ranking:	No NCAPS ranking
Environmental Control Indicator:	No
Institutional Control Indicator:	No
Human Exposure Controls Indicator:	N/A
Groundwater Controls Indicator:	N/A
Operating TSDF Universe:	Not reported
Full Enforcement Universe:	Not reported
Significant Non-Complier Universe:	No
Unaddressed Significant Non-Complier Universe:	No
Addressed Significant Non-Complier Universe:	No
Significant Non-Complier With a Compliance Schedule Universe:	No
Financial Assurance Required:	Not reported
Handler Date of Last Change:	20190729
Recognized Trader-Importer:	No
Recognized Trader-Exporter:	No
Importer of Spent Lead Acid Batteries:	No
Exporter of Spent Lead Acid Batteries:	No
Recycler Activity Without Storage:	No
Manifest Broker:	No
Sub-Part P Indicator:	No

Handler - Owner Operator:

Owner/Operator Indicator:	Owner
Owner/Operator Name: MUHAMMAD NADHIRI	
Legal Status:	Other
Date Became Current:	Not reported
Date Ended Current:	Not reported
Owner/Operator Address:	580 CALIFORNIA
Owner/Operator City,State,Zip:	SAN FRANCISCO, CA 94104
Owner/Operator Telephone:	510-301-7731
Owner/Operator Telephone Ext:	Not reported
Owner/Operator Fax:	Not reported
Owner/Operator Email:	Not reported

Owner/Operator Indicator:	Operator
Owner/Operator Name: MUHAMMAD NADHIRI	
Legal Status:	Other
Date Became Current:	Not reported
Date Ended Current:	Not reported
Owner/Operator Address:	580 CALIFORNIA
Owner/Operator City,State,Zip:	SAN FRANCISCO, CA 94104
Owner/Operator Telephone:	510-301-7731
Owner/Operator Telephone Ext:	Not reported
Owner/Operator Fax:	Not reported
Owner/Operator Email:	Not reported

Map ID
Direction
Distance
Elevation

MAP FINDINGS

Site

Database(s)

EDR ID Number
EPA ID Number

777 TENNESSEE OWNER LLC (Continued)

1025845949

Historic Generators:

Receive Date: 20190724
Handler Name: 777 TENNESSEE OWNER LLC
Federal Waste Generator Description: Not a generator, verified
State District Owner: Not reported
Large Quantity Handler of Universal Waste: No
Recognized Trader Importer: No
Recognized Trader Exporter: No
Spent Lead Acid Battery Importer: No
Spent Lead Acid Battery Exporter: No
Current Record: Yes
Non Storage Recycler Activity: Not reported
Electronic Manifest Broker: Not reported

List of NAICS Codes and Descriptions:

NAICS Code: 56299
NAICS Description: ALL OTHER WASTE MANAGEMENT SERVICES

Facility Has Received Notices of Violations:

Violations: No Violations Found

Evaluation Action Summary:

Evaluations: No Evaluations Found

X162
ESE
1/8-1/4
0.225 mi.
1189 ft.

777 TENNESSEE OWNER LLC
777 TENNESSEE ST
SAN FRANCISCO, CA 94107

RCRA NonGen / NLR

1025859665
CAC003040239

Site 5 of 7 in cluster X

Relative:

RCRA Listings:

Lower
Actual:
29 ft.

Date Form Received by Agency: 20191024
Handler Name: 777 TENNESSEE OWNER LLC
Handler Address: 777 TENNESSEE ST
Handler City,State,Zip: SAN FRANCISCO, CA 94107-3031
EPA ID: CAC003040239
Contact Name: DANIEL AGUIRRE
Contact Address: 777 TENNESSEE ST
Contact City,State,Zip: SAN FRANCISCO, CA 94107-3031
Contact Telephone: 757-535-1716
Contact Fax: Not reported
Contact Email: DAGUIRRE@FISHERINC.COM
Contact Title: Not reported
EPA Region: 09
Land Type: Not reported
Federal Waste Generator Description: Not a generator, verified
Non-Notifier: Not reported
Biennial Report Cycle: Not reported
Accessibility: Not reported
Active Site Indicator: Not reported
State District Owner: Not reported
State District: Not reported
Mailing Address: 580 CALIFORNIA ST
Mailing City,State,Zip: SAN FRANCISCO, CA 94104
Owner Name: MUHAMMAD NADHIRI

Map ID
 Direction
 Distance
 Elevation

MAP FINDINGS

Site

Database(s)

EDR ID Number
 EPA ID Number

777 TENNESSEE OWNER LLC (Continued)

1025859665

Owner Type:		Other
Operator Name:	DANIEL AGUIRRE	
Operator Type:		Other
Short-Term Generator Activity:		No
Importer Activity:		No
Mixed Waste Generator:		No
Transporter Activity:		No
Transfer Facility Activity:		No
Recycler Activity with Storage:		No
Small Quantity On-Site Burner Exemption:		No
Smelting Melting and Refining Furnace Exemption:		No
Underground Injection Control:		No
Off-Site Waste Receipt:		No
Universal Waste Indicator:		No
Universal Waste Destination Facility:		No
Federal Universal Waste:		No
Active Site Fed-Reg Treatment Storage and Disposal Facility:		Not reported
Active Site Converter Treatment storage and Disposal Facility:		Not reported
Active Site State-Reg Treatment Storage and Disposal Facility:		Not reported
Active Site State-Reg Handler:		---
Federal Facility Indicator:		Not reported
Hazardous Secondary Material Indicator:		N
Sub-Part K Indicator:		Not reported
Commercial TSD Indicator:		No
Treatment Storage and Disposal Type:		Not reported
2018 GPRA Permit Baseline:		Not on the Baseline
2018 GPRA Renewals Baseline:		Not on the Baseline
Permit Renewals Workload Universe:		Not reported
Permit Workload Universe:		Not reported
Permit Progress Universe:		Not reported
Post-Closure Workload Universe:		Not reported
Closure Workload Universe:		Not reported
202 GPRA Corrective Action Baseline:		No
Corrective Action Workload Universe:		No
Subject to Corrective Action Universe:		No
Non-TSDs Where RCRA CA has Been Imposed Universe:		No
TSDs Potentially Subject to CA Under 3004 (u)/(v) Universe:		No
TSDs Only Subject to CA under Discretionary Auth Universe:		No
Corrective Action Priority Ranking:		No NCAPS ranking
Environmental Control Indicator:		No
Institutional Control Indicator:		No
Human Exposure Controls Indicator:		N/A
Groundwater Controls Indicator:		N/A
Operating TSD Universe:		Not reported
Full Enforcement Universe:		Not reported
Significant Non-Complier Universe:		No
Unaddressed Significant Non-Complier Universe:		No
Addressed Significant Non-Complier Universe:		No
Significant Non-Complier With a Compliance Schedule Universe:		No
Financial Assurance Required:	Not reported	
Handler Date of Last Change:		20191025
Recognized Trader-Importer:		No
Recognized Trader-Exporter:		No
Importer of Spent Lead Acid Batteries:		No
Exporter of Spent Lead Acid Batteries:		No
Recycler Activity Without Storage:		No
Manifest Broker:		No

Map ID
Direction
Distance
Elevation

MAP FINDINGS

Site

Database(s)

EDR ID Number
EPA ID Number

777 TENNESSEE OWNER LLC (Continued)

1025859665

Sub-Part P Indicator: No

Handler - Owner Operator:

Owner/Operator Indicator: Owner
Owner/Operator Name: MUHAMMAD NADHIRI
Legal Status: Other
Date Became Current: Not reported
Date Ended Current: Not reported
Owner/Operator Address: 580 CALIFORNIA ST
Owner/Operator City,State,Zip: SAN FRANCISCO, CA 94104
Owner/Operator Telephone: 415-992-6997
Owner/Operator Telephone Ext: Not reported
Owner/Operator Fax: Not reported
Owner/Operator Email: Not reported

Owner/Operator Indicator: Operator
Owner/Operator Name: DANIEL AGUIRRE
Legal Status: Other
Date Became Current: Not reported
Date Ended Current: Not reported
Owner/Operator Address: 777 TENNESSEE ST
Owner/Operator City,State,Zip: SAN FRANCISCO, CA 94107-3031
Owner/Operator Telephone: 757-535-1716
Owner/Operator Telephone Ext: Not reported
Owner/Operator Fax: Not reported
Owner/Operator Email: Not reported

Historic Generators:

Receive Date: 20191024
Handler Name: 777 TENNESSEE OWNER LLC
Federal Waste Generator Description: Not a generator, verified
State District Owner: Not reported
Large Quantity Handler of Universal Waste: No
Recognized Trader Importer: No
Recognized Trader Exporter: No
Spent Lead Acid Battery Importer: No
Spent Lead Acid Battery Exporter: No
Current Record: Yes
Non Storage Recycler Activity: Not reported
Electronic Manifest Broker: Not reported

List of NAICS Codes and Descriptions:

NAICS Code: 238910
NAICS Description: SITE PREPARATION CONTRACTORS

Facility Has Received Notices of Violations:

Violations: No Violations Found

Evaluation Action Summary:

Evaluations: No Evaluations Found

Map ID
 Direction
 Distance
 Elevation

MAP FINDINGS

EDR ID Number
 EPA ID Number

Site	Database(s)	EDR ID Number	EPA ID Number
X163 ESE 1/8-1/4 0.225 mi. 1189 ft. Relative: Lower Actual: 29 ft.	777 TENNESSEE OWNER LLC 777 TENNESSEE SAN FRANCISCO, CA 94107 Site 6 of 7 in cluster X RCRA Listings: Date Form Received by Agency: 20190430 Handler Name: 777 TENNESSEE OWNER LLC Handler Address: 777 TENNESSEE Handler City,State,Zip: SAN FRANCISCO, CA 94107 EPA ID: CAC003012771 Contact Name: 777 TENNESSEE OWNER LLC Contact Address: 580 CALIFORNIA Contact City,State,Zip: SAN FRANCISCO, CA 94104 Contact Telephone: 415-992-6997 Contact Fax: Not reported Contact Email: MNADHIRI@AXISDEVGROUP.COM Contact Title: Not reported EPA Region: 09 Land Type: Not reported Federal Waste Generator Description: Not a generator, verified Non-Notifier: Not reported Biennial Report Cycle: Not reported Accessibility: Not reported Active Site Indicator: Handler Activities State District Owner: Not reported State District: Not reported Mailing Address: 580 CALIFORNIA Mailing City,State,Zip: SAN FRANCISCO, CA 94104 Owner Name: MUHAMMAD NADHIRI Owner Type: Other Operator Name: 777 TENNESSEE OWNER LLC Operator Type: Other Short-Term Generator Activity: No Importer Activity: No Mixed Waste Generator: No Transporter Activity: No Transfer Facility Activity: No Recycler Activity with Storage: No Small Quantity On-Site Burner Exemption: No Smelting Melting and Refining Furnace Exemption: No Underground Injection Control: No Off-Site Waste Receipt: No Universal Waste Indicator: Yes Universal Waste Destination Facility: Yes Federal Universal Waste: No Active Site Fed-Reg Treatment Storage and Disposal Facility: Not reported Active Site Converter Treatment storage and Disposal Facility: Not reported Active Site State-Reg Treatment Storage and Disposal Facility: Not reported Active Site State-Reg Handler: --- Federal Facility Indicator: Not reported Hazardous Secondary Material Indicator: N Sub-Part K Indicator: Not reported Commercial TSD Indicator: No Treatment Storage and Disposal Type: Not reported 2018 GPRA Permit Baseline: Not on the Baseline 2018 GPRA Renewals Baseline: Not on the Baseline Permit Renewals Workload Universe: Not reported	RCRA NonGen / NLR	1025833197 CAC003012771

Map ID
 Direction
 Distance
 Elevation

MAP FINDINGS

Site

Database(s)

EDR ID Number
 EPA ID Number

777 TENNESSEE OWNER LLC (Continued)

1025833197

Permit Workload Universe:	Not reported
Permit Progress Universe:	Not reported
Post-Closure Workload Universe:	Not reported
Closure Workload Universe:	Not reported
202 GPRA Corrective Action Baseline:	No
Corrective Action Workload Universe:	No
Subject to Corrective Action Universe:	No
Non-TSDFs Where RCRA CA has Been Imposed Universe:	No
TSDFs Potentially Subject to CA Under 3004 (u)/(v) Universe:	No
TSDFs Only Subject to CA under Discretionary Auth Universe:	No
Corrective Action Priority Ranking:	No NCAPS ranking
Environmental Control Indicator:	No
Institutional Control Indicator:	No
Human Exposure Controls Indicator:	N/A
Groundwater Controls Indicator:	N/A
Operating TSDF Universe:	Not reported
Full Enforcement Universe:	Not reported
Significant Non-Complier Universe:	No
Unaddressed Significant Non-Complier Universe:	No
Addressed Significant Non-Complier Universe:	No
Significant Non-Complier With a Compliance Schedule Universe:	No
Financial Assurance Required:	Not reported
Handler Date of Last Change:	20190627
Recognized Trader-Importer:	No
Recognized Trader-Exporter:	No
Importer of Spent Lead Acid Batteries:	No
Exporter of Spent Lead Acid Batteries:	No
Recycler Activity Without Storage:	No
Manifest Broker:	No
Sub-Part P Indicator:	No

Handler - Owner Operator:

Owner/Operator Indicator:	Owner
Owner/Operator Name: MUHAMMAD NADHIRI	
Legal Status:	Other
Date Became Current:	Not reported
Date Ended Current:	Not reported
Owner/Operator Address:	580 CALIFORNIA
Owner/Operator City,State,Zip:	SAN FRANCISCO, CA 94104
Owner/Operator Telephone:	415-992-6997
Owner/Operator Telephone Ext:	Not reported
Owner/Operator Fax:	Not reported
Owner/Operator Email:	Not reported

Owner/Operator Indicator:	Operator
Owner/Operator Name: 777 TENNESSEE OWNER LLC	
Legal Status:	Other
Date Became Current:	Not reported
Date Ended Current:	Not reported
Owner/Operator Address:	580 CALIFORNIA
Owner/Operator City,State,Zip:	SAN FRANCISCO, CA 94104
Owner/Operator Telephone:	415-992-6997
Owner/Operator Telephone Ext:	Not reported
Owner/Operator Fax:	Not reported
Owner/Operator Email:	Not reported

Map ID
Direction
Distance
Elevation

MAP FINDINGS

Site

Database(s)

EDR ID Number
EPA ID Number

777 TENNESSEE OWNER LLC (Continued)

1025833197

Historic Generators:

Receive Date: 20190430
Handler Name: 777 TENNESSEE OWNER LLC
Federal Waste Generator Description: Not a generator, verified
State District Owner: Not reported
Large Quantity Handler of Universal Waste: No
Recognized Trader Importer: No
Recognized Trader Exporter: No
Spent Lead Acid Battery Importer: No
Spent Lead Acid Battery Exporter: No
Current Record: Yes
Non Storage Recycler Activity: Not reported
Electronic Manifest Broker: Not reported

List of NAICS Codes and Descriptions:

NAICS Code: 56299
NAICS Description: ALL OTHER WASTE MANAGEMENT SERVICES

Facility Has Received Notices of Violations:

Violations: No Violations Found

Evaluation Action Summary:

Evaluations: No Evaluations Found

W164
NNW
1/8-1/4
0.226 mi.
1193 ft.

GLIDDEN PAINTS-UST SITE
1400 7TH ST
SAN FRANCISCO, CA 94107
Site 4 of 4 in cluster W

SWEEPS UST S101592101
CA FID UST N/A

Relative:
Lower

SWEEPS UST:
Name: GLIDDEN PAINTS-UST SITE
Address: 1400 7TH ST
City: SAN FRANCISCO
Status: Not reported
Comp Number: 9437
Number: Not reported
Board Of Equalization: Not reported
Referral Date: Not reported
Action Date: Not reported
Created Date: Not reported
Owner Tank Id: Not reported
SWRCB Tank Id: 38-000-009437-000001
Tank Status: Not reported
Capacity: 10000
Active Date: Not reported
Tank Use: UNKNOWN
STG: PRODUCT
Content: UNSPECIFIED
Number Of Tanks: 5

Actual:
16 ft.

Name: GLIDDEN PAINTS-UST SITE
Address: 1400 7TH ST
City: SAN FRANCISCO
Status: Not reported

Map ID
Direction
Distance
Elevation

MAP FINDINGS

Site

Database(s)

EDR ID Number
EPA ID Number

GLIDDEN PAINTS-UST SITE (Continued)

S101592101

Comp Number: 9437
Number: Not reported
Board Of Equalization: Not reported
Referral Date: Not reported
Action Date: Not reported
Created Date: Not reported
Owner Tank Id: Not reported
SWRCB Tank Id: 38-000-009437-000002
Tank Status: Not reported
Capacity: 1000
Active Date: Not reported
Tank Use: UNKNOWN
STG: PRODUCT
Content: UNSPECIFIED
Number Of Tanks: Not reported

Name: GLIDDEN PAINTS-UST SITE
Address: 1400 7TH ST
City: SAN FRANCISCO
Status: Not reported
Comp Number: 9437
Number: Not reported
Board Of Equalization: Not reported
Referral Date: Not reported
Action Date: Not reported
Created Date: Not reported
Owner Tank Id: Not reported
SWRCB Tank Id: 38-000-009437-000003
Tank Status: Not reported
Capacity: 55
Active Date: Not reported
Tank Use: UNKNOWN
STG: PRODUCT
Content: UNSPECIFIED
Number Of Tanks: Not reported

Name: GLIDDEN PAINTS-UST SITE
Address: 1400 7TH ST
City: SAN FRANCISCO
Status: Not reported
Comp Number: 9437
Number: Not reported
Board Of Equalization: Not reported
Referral Date: Not reported
Action Date: Not reported
Created Date: Not reported
Owner Tank Id: Not reported
SWRCB Tank Id: 38-000-009437-000004
Tank Status: Not reported
Capacity: 300
Active Date: Not reported
Tank Use: UNKNOWN
STG: PRODUCT
Content: UNSPECIFIED
Number Of Tanks: Not reported

Name: GLIDDEN PAINTS-UST SITE

Map ID
Direction
Distance
Elevation

MAP FINDINGS

Site

Database(s)

EDR ID Number
EPA ID Number

GLIDDEN PAINTS-UST SITE (Continued)

S101592101

Address: 1400 7TH ST
City: SAN FRANCISCO
Status: Not reported
Comp Number: 9437
Number: Not reported
Board Of Equalization: Not reported
Referral Date: Not reported
Action Date: Not reported
Created Date: Not reported
Owner Tank Id: Not reported
SWRCB Tank Id: 38-000-009437-000005
Tank Status: Not reported
Capacity: 300
Active Date: Not reported
Tank Use: UNKNOWN
STG: PRODUCT
Content: UNSPECIFIED
Number Of Tanks: Not reported

Name: GLIDDEN PAINTS-UST SITE
Address: 1400 7TH ST
City: SAN FRANCISCO
Status: Active
Comp Number: 9437
Number: 9
Board Of Equalization: Not reported
Referral Date: 09-10-93
Action Date: 12-10-91
Created Date: 01-01-01
Owner Tank Id: Not reported
SWRCB Tank Id: Not reported
Tank Status: Not reported
Capacity: Not reported
Active Date: Not reported
Tank Use: Not reported
STG: Not reported
Content: Not reported
Number Of Tanks: Not reported

CA FID UST:

Facility ID: 38000481
Regulated By: UTNKA
Regulated ID: Not reported
Cortese Code: Not reported
SIC Code: Not reported
Facility Phone: 4150000000
Mail To: Not reported
Mailing Address: 1400 7TH ST
Mailing Address 2: Not reported
Mailing City,St,Zip: SAN FRANCISCO 94107
Contact: Not reported
Contact Phone: Not reported
DUNs Number: Not reported
NPDES Number: Not reported
EPA ID: Not reported
Comments: Not reported
Status: Active

Map ID
 Direction
 Distance
 Elevation

MAP FINDINGS

Site

Database(s)

EDR ID Number
 EPA ID Number

V165 East 1/8-1/4 0.226 mi. 1193 ft. Relative: Lower Actual: 20 ft.	2080 3RD STREET HOA 2080 3RD STREET SAN FRANCISCO, CA 94107 Site 11 of 14 in cluster V RCRA Listings: Date Form Received by Agency: Handler Name: Handler Address: Handler City,State,Zip: EPA ID: Contact Name: Contact Address: Contact City,State,Zip: Contact Telephone: Contact Fax: Contact Email: Contact Title: EPA Region: Land Type: Federal Waste Generator Description: Non-Notifier: Biennial Report Cycle: Accessibility: Active Site Indicator: State District Owner: State District: Mailing Address: Mailing City,State,Zip: Owner Name: Owner Type: Operator Name: Operator Type: Short-Term Generator Activity: Importer Activity: Mixed Waste Generator: Transporter Activity: Transfer Facility Activity: Recycler Activity with Storage: Small Quantity On-Site Burner Exemption: Smelting Melting and Refining Furnace Exemption: Underground Injection Control: Off-Site Waste Receipt: Universal Waste Indicator: Universal Waste Destination Facility: Federal Universal Waste: Active Site Fed-Reg Treatment Storage and Disposal Facility: Active Site Converter Treatment storage and Disposal Facility: Active Site State-Reg Treatment Storage and Disposal Facility: Active Site State-Reg Handler: Federal Facility Indicator: Hazardous Secondary Material Indicator: Sub-Part K Indicator: Commercial TSD Indicator: Treatment Storage and Disposal Type: 2018 GPRA Permit Baseline: 2018 GPRA Renewals Baseline: Permit Renewals Workload Universe:	 2080 3RD STREET HOA 2080 3RD STREET SAN FRANCISCO, CA 94107 CAC003093919 CORI CHIPMAN 2080 3RD STREET SAN FRANCISCO, CA 94107 415-350-5323 Not reported CORICHIPMAN@GMAIL.COM Not reported 09 Not reported Not a generator, verified Not reported Not reported Not reported Not reported Not reported Not reported Not reported 2080 3RD STREET SAN FRANCISCO, CA 94107 CORI CHIPMAN Other CORI CHIPMAN Other Not reported Not reported Not reported --- Not reported N Not reported No Not reported Not on the Baseline Not on the Baseline Not reported	RCRA NonGen / NLR 1026487726 CAC003093919
--	---	---	---

Map ID
 Direction
 Distance
 Elevation

MAP FINDINGS

Site

Database(s)

EDR ID Number
 EPA ID Number

2080 3RD STREET HOA (Continued)

1026487726

Permit Workload Universe:	Not reported
Permit Progress Universe:	Not reported
Post-Closure Workload Universe:	Not reported
Closure Workload Universe:	Not reported
202 GPRA Corrective Action Baseline:	No
Corrective Action Workload Universe:	No
Subject to Corrective Action Universe:	No
Non-TSDFs Where RCRA CA has Been Imposed Universe:	No
TSDFs Potentially Subject to CA Under 3004 (u)/(v) Universe:	No
TSDFs Only Subject to CA under Discretionary Auth Universe:	No
Corrective Action Priority Ranking:	No NCAPS ranking
Environmental Control Indicator:	No
Institutional Control Indicator:	No
Human Exposure Controls Indicator:	N/A
Groundwater Controls Indicator:	N/A
Operating TSDF Universe:	Not reported
Full Enforcement Universe:	Not reported
Significant Non-Complier Universe:	No
Unaddressed Significant Non-Complier Universe:	No
Addressed Significant Non-Complier Universe:	No
Significant Non-Complier With a Compliance Schedule Universe:	No
Financial Assurance Required:	Not reported
Handler Date of Last Change:	20201130
Recognized Trader-Importer:	No
Recognized Trader-Exporter:	No
Importer of Spent Lead Acid Batteries:	No
Exporter of Spent Lead Acid Batteries:	No
Recycler Activity Without Storage:	No
Manifest Broker:	No
Sub-Part P Indicator:	No

Handler - Owner Operator:

Owner/Operator Indicator:	Operator
Owner/Operator Name: CORI CHIPMAN	
Legal Status:	Other
Date Became Current:	Not reported
Date Ended Current:	Not reported
Owner/Operator Address:	2080 3RD STREET
Owner/Operator City,State,Zip:	SAN FRANCISCO, CA 94107
Owner/Operator Telephone:	415-350-5323
Owner/Operator Telephone Ext:	Not reported
Owner/Operator Fax:	Not reported
Owner/Operator Email:	Not reported

Owner/Operator Indicator:	Owner
Owner/Operator Name: CORI CHIPMAN	
Legal Status:	Other
Date Became Current:	Not reported
Date Ended Current:	Not reported
Owner/Operator Address:	2080 3RD STREET
Owner/Operator City,State,Zip:	SAN FRANCISCO, CA 94107
Owner/Operator Telephone:	415-350-5323
Owner/Operator Telephone Ext:	Not reported
Owner/Operator Fax:	Not reported
Owner/Operator Email:	Not reported

Map ID
Direction
Distance
Elevation

MAP FINDINGS

Site

Database(s)

EDR ID Number
EPA ID Number

2080 3RD STREET HOA (Continued)

1026487726

Historic Generators:

Receive Date: 20201120
Handler Name: 2080 3RD STREET HOA
Federal Waste Generator Description: Not a generator, verified
State District Owner: Not reported
Large Quantity Handler of Universal Waste: No
Recognized Trader Importer: No
Recognized Trader Exporter: No
Spent Lead Acid Battery Importer: No
Spent Lead Acid Battery Exporter: No
Current Record: Yes
Non Storage Recycler Activity: Not reported
Electronic Manifest Broker: Not reported

List of NAICS Codes and Descriptions:

NAICS Code: 56299
NAICS Description: ALL OTHER WASTE MANAGEMENT SERVICES

Facility Has Received Notices of Violations:

Violations: No Violations Found

Evaluation Action Summary:

Evaluations: No Evaluations Found

AB166
ENE
1/8-1/4
0.231 mi.
1221 ft.

OFFICE REPAIR AND SERVICE
1900 THIRD ST
SAN FRANCISCO, CA 94107

RCRA-SQG **1000819341**
HAZNET **CAD983653189**
HWTS

Site 1 of 4 in cluster AB

Relative:

RCRA Listings:

Lower
Actual:
15 ft.

Date Form Received by Agency: 19921117
Handler Name: OFFICE REPAIR AND SERVICE
Handler Address: 1900 THIRD ST
Handler City,State,Zip: SAN FRANCISCO, CA 94107
EPA ID: CAD983653189
Contact Name: ALEX PACHECO
Contact Address: 1900 THIRD ST
Contact City,State,Zip: SAN FRANCISCO, CA 94107
Contact Telephone: 415-285-1278
Contact Fax: Not reported
Contact Email: Not reported
Contact Title: Not reported
EPA Region: 09
Land Type: Private
Federal Waste Generator Description: Small Quantity Generator
Non-Notifier: Not reported
Biennial Report Cycle: Not reported
Accessibility: Not reported
Active Site Indicator: Handler Activities
State District Owner: Not reported
State District: Not reported
Mailing Address: THIRD ST
Mailing City,State,Zip: SAN FRANCISCO, CA 94107
Owner Name: CASEYS OFFICE MOVING AND SVCS INC

Map ID
 Direction
 Distance
 Elevation

MAP FINDINGS

Site

Database(s)

EDR ID Number
 EPA ID Number

OFFICE REPAIR AND SERVICE (Continued)

1000819341

Owner Type:		Private
Operator Name:	Not reported	
Operator Type:		Not reported
Short-Term Generator Activity:		No
Importer Activity:		No
Mixed Waste Generator:		No
Transporter Activity:		No
Transfer Facility Activity:		No
Recycler Activity with Storage:		No
Small Quantity On-Site Burner Exemption:		No
Smelting Melting and Refining Furnace Exemption:		No
Underground Injection Control:		No
Off-Site Waste Receipt:		No
Universal Waste Indicator:		No
Universal Waste Destination Facility:		No
Federal Universal Waste:		No
Active Site Fed-Reg Treatment Storage and Disposal Facility:		Not reported
Active Site Converter Treatment storage and Disposal Facility:		Not reported
Active Site State-Reg Treatment Storage and Disposal Facility:		Not reported
Active Site State-Reg Handler:		---
Federal Facility Indicator:		Not reported
Hazardous Secondary Material Indicator:		NN
Sub-Part K Indicator:		Not reported
Commercial TSD Indicator:		No
Treatment Storage and Disposal Type:		Not reported
2018 GPRA Permit Baseline:		Not on the Baseline
2018 GPRA Renewals Baseline:		Not on the Baseline
Permit Renewals Workload Universe:		Not reported
Permit Workload Universe:		Not reported
Permit Progress Universe:		Not reported
Post-Closure Workload Universe:		Not reported
Closure Workload Universe:		Not reported
202 GPRA Corrective Action Baseline:		No
Corrective Action Workload Universe:		No
Subject to Corrective Action Universe:		No
Non-TSDs Where RCRA CA has Been Imposed Universe:		No
TSDs Potentially Subject to CA Under 3004 (u)/(v) Universe:		No
TSDs Only Subject to CA under Discretionary Auth Universe:		No
Corrective Action Priority Ranking:		No NCAPS ranking
Environmental Control Indicator:		No
Institutional Control Indicator:		No
Human Exposure Controls Indicator:		N/A
Groundwater Controls Indicator:		N/A
Operating TSD Universe:		Not reported
Full Enforcement Universe:		Not reported
Significant Non-Complier Universe:		No
Unaddressed Significant Non-Complier Universe:		No
Addressed Significant Non-Complier Universe:		No
Significant Non-Complier With a Compliance Schedule Universe:		No
Financial Assurance Required:	Not reported	
Handler Date of Last Change:		20000915
Recognized Trader-Importer:		No
Recognized Trader-Exporter:		No
Importer of Spent Lead Acid Batteries:		No
Exporter of Spent Lead Acid Batteries:		No
Recycler Activity Without Storage:		Not reported
Manifest Broker:		Not reported

Map ID
Direction
Distance
Elevation

MAP FINDINGS

Site

Database(s)

EDR ID Number
EPA ID Number

OFFICE REPAIR AND SERVICE (Continued)

1000819341

Sub-Part P Indicator: No

Handler - Owner Operator:
Owner/Operator Indicator: Owner
Owner/Operator Name: CASEYS OFFICE MOVING AND SVCS INC
Legal Status: Private
Date Became Current: Not reported
Date Ended Current: Not reported
Owner/Operator Address: 1900 THIRD ST
Owner/Operator City,State,Zip: SAN FRANCISCO, CA 94107
Owner/Operator Telephone: 415-285-1278
Owner/Operator Telephone Ext: Not reported
Owner/Operator Fax: Not reported
Owner/Operator Email: Not reported

Historic Generators:
Receive Date: 19921117
Handler Name: OFFICE REPAIR AND SERVICE
Federal Waste Generator Description: Small Quantity Generator
State District Owner: Not reported
Large Quantity Handler of Universal Waste: No
Recognized Trader Importer: No
Recognized Trader Exporter: No
Spent Lead Acid Battery Importer: No
Spent Lead Acid Battery Exporter: No
Current Record: Yes
Non Storage Recycler Activity: Not reported
Electronic Manifest Broker: Not reported

List of NAICS Codes and Descriptions:
NAICS Codes: No NAICS Codes Found

Facility Has Received Notices of Violations:
Violations: No Violations Found

Evaluation Action Summary:
Evaluations: No Evaluations Found

HAZNET:
Name: OFFICE REPAIR AND SERVICE
Address: 1900 THIRD ST
Address 2: Not reported
City,State,Zip: SAN FRANCISCO, CA 941070000
Contact: ALEX PACHECO
Telephone: 4156215950
Mailing Name: Not reported
Mailing Address: 1900 3RD ST

Year: 2000
Gepaid: CAD983653189
TSD EPA ID: CAD009452657
CA Waste Code: -

Map ID
Direction
Distance
Elevation

MAP FINDINGS

Site

Database(s)

EDR ID Number
EPA ID Number

OFFICE REPAIR AND SERVICE (Continued)

1000819341

Disposal Method:	R01 - Recycler
Tons:	0
Year:	2000
Gepaid:	CAD983653189
TSD EPA ID:	CAD009452657
CA Waste Code:	214 - Unspecified solvent mixture
Disposal Method:	-
Tons:	0
Year:	2000
Gepaid:	CAD983653189
TSD EPA ID:	CAD009452657
CA Waste Code:	214 - Unspecified solvent mixture
Disposal Method:	R01 - Recycler
Tons:	0.2628
Year:	2000
Gepaid:	CAD983653189
TSD EPA ID:	CAD008252405
CA Waste Code:	214 - Unspecified solvent mixture
Disposal Method:	R01 - Recycler
Tons:	0.0936
Year:	2000
Gepaid:	CAD983653189
TSD EPA ID:	CAD008252405
CA Waste Code:	352 - Other organic solids
Disposal Method:	-
Tons:	0
Year:	1999
Gepaid:	CAD983653189
TSD EPA ID:	CAD009452657
CA Waste Code:	214 - Unspecified solvent mixture
Disposal Method:	R01 - Recycler
Tons:	0.1944
Year:	1998
Gepaid:	CAD983653189
TSD EPA ID:	CAD009452657
CA Waste Code:	214 - Unspecified solvent mixture
Disposal Method:	R01 - Recycler
Tons:	0.4212
Year:	1997
Gepaid:	CAD983653189
TSD EPA ID:	CAD009452657
CA Waste Code:	214 - Unspecified solvent mixture
Disposal Method:	R01 - Recycler
Tons:	0.2772
Year:	1996
Gepaid:	CAD983653189
TSD EPA ID:	CAD009452657
CA Waste Code:	214 - Unspecified solvent mixture
Disposal Method:	R01 - Recycler

Map ID
Direction
Distance
Elevation

MAP FINDINGS

Site

Database(s)

EDR ID Number
EPA ID Number

OFFICE REPAIR AND SERVICE (Continued)

1000819341

Tons: 0.3492
Year: 1995
Gepaid: CAD983653189
TSD EPA ID: CAD009452657
CA Waste Code: 214 - Unspecified solvent mixture
Disposal Method: R01 - Recycler
Tons: 0.432

[Click this hyperlink](#) while viewing on your computer to access 5 additional CA HAZNET: record(s) in the EDR Site Report.

Additional Info:

Year: 2000
Gen EPA ID: CAD983653189
Shipment Date: 20000628
Creation Date: 10/23/2000 0:00:00
Receipt Date: 20000802
Manifest ID: 99496328
Trans EPA ID: CAD008252405
Trans Name: Not reported
Trans 2 EPA ID: CAR000003707
Trans 2 Name: Not reported
TSD EPA ID: CAD008252405
Trans Name: Not reported
TSD EPA ID: Not reported
TSD EPA Name: Not reported
Waste Code Description: 352 - Other organic solids
RCRA Code: D001
Meth Code: - Not reported
Quantity Tons: 0
Waste Quantity: 0
Quantity Unit: P
Additional Code 1: Not reported
Additional Code 2: Not reported
Additional Code 3: Not reported
Additional Code 4: Not reported
Additional Code 5: Not reported

Shipment Date: 20000628
Creation Date: 10/23/2000 0:00:00
Receipt Date: 20000802
Manifest ID: 99496328
Trans EPA ID: CAD008252405
Trans Name: Not reported
Trans 2 EPA ID: CAR000003707
Trans 2 Name: Not reported
TSD EPA ID: CAD008252405
Trans Name: Not reported
TSD EPA ID: Not reported
TSD EPA Name: Not reported
Waste Code Description: 214 - Unspecified solvent mixture
RCRA Code: D001
Meth Code: R01 - Recycler
Quantity Tons: 0.0936

Map ID
Direction
Distance
Elevation

MAP FINDINGS

Site

Database(s)

EDR ID Number
EPA ID Number

OFFICE REPAIR AND SERVICE (Continued)

1000819341

Waste Quantity:	26
Quantity Unit:	G
Additional Code 1:	Not reported
Additional Code 2:	Not reported
Additional Code 3:	Not reported
Additional Code 4:	Not reported
Additional Code 5:	Not reported
Shipment Date:	20000605
Creation Date:	8/2/2000 0:00:00
Receipt Date:	20000617
Manifest ID:	98376218
Trans EPA ID:	CAD008252405
Trans Name:	Not reported
Trans 2 EPA ID:	Not reported
Trans 2 Name:	Not reported
TSDf EPA ID:	CAD009452657
Trans Name:	Not reported
TSDf Alt EPA ID:	Not reported
TSDf Alt Name:	Not reported
Waste Code Description:	- Not reported
RCRA Code:	Not reported
Meth Code:	R01 - Recycler
Quantity Tons:	0
Waste Quantity:	0
Quantity Unit:	Not reported
Additional Code 1:	Not reported
Additional Code 2:	Not reported
Additional Code 3:	Not reported
Additional Code 4:	Not reported
Additional Code 5:	Not reported
Shipment Date:	20000605
Creation Date:	8/2/2000 0:00:00
Receipt Date:	20000617
Manifest ID:	98376218
Trans EPA ID:	CAD008252405
Trans Name:	Not reported
Trans 2 EPA ID:	Not reported
Trans 2 Name:	Not reported
TSDf EPA ID:	CAD009452657
Trans Name:	Not reported
TSDf Alt EPA ID:	Not reported
TSDf Alt Name:	Not reported
Waste Code Description:	214 - Unspecified solvent mixture
RCRA Code:	D001
Meth Code:	R01 - Recycler
Quantity Tons:	0.1008
Waste Quantity:	28
Quantity Unit:	G
Additional Code 1:	Not reported
Additional Code 2:	Not reported
Additional Code 3:	Not reported
Additional Code 4:	Not reported
Additional Code 5:	Not reported
Shipment Date:	20000410

Map ID
Direction
Distance
Elevation

MAP FINDINGS

Site

Database(s)

EDR ID Number
EPA ID Number

OFFICE REPAIR AND SERVICE (Continued)

1000819341

Creation Date: 6/7/2000 0:00:00
Receipt Date: 20000417
Manifest ID: 98372637
Trans EPA ID: CAD008252405
Trans Name: Not reported
Trans 2 EPA ID: Not reported
Trans 2 Name: Not reported
TSDf EPA ID: CAD009452657
Trans Name: Not reported
TSDf Alt EPA ID: Not reported
TSDf Alt Name: Not reported
Waste Code Description: 214 - Unspecified solvent mixture
RCRA Code: D001
Meth Code: R01 - Recycler
Quantity Tons: 0
Waste Quantity: 0
Quantity Unit: G
Additional Code 1: Not reported
Additional Code 2: Not reported
Additional Code 3: Not reported
Additional Code 4: Not reported
Additional Code 5: Not reported

Shipment Date: 20000410
Creation Date: 6/7/2000 0:00:00
Receipt Date: 20000417
Manifest ID: 98372637
Trans EPA ID: CAD008252405
Trans Name: Not reported
Trans 2 EPA ID: Not reported
Trans 2 Name: Not reported
TSDf EPA ID: CAD009452657
Trans Name: Not reported
TSDf Alt EPA ID: Not reported
TSDf Alt Name: Not reported
Waste Code Description: 214 - Unspecified solvent mixture
RCRA Code: D001
Meth Code: R01 - Recycler
Quantity Tons: 0.072
Waste Quantity: 20
Quantity Unit: G
Additional Code 1: Not reported
Additional Code 2: Not reported
Additional Code 3: Not reported
Additional Code 4: Not reported
Additional Code 5: Not reported

Shipment Date: 20000214
Creation Date: 5/30/2000 0:00:00
Receipt Date: 20000216
Manifest ID: 99498129
Trans EPA ID: CAD008252405
Trans Name: Not reported
Trans 2 EPA ID: Not reported
Trans 2 Name: Not reported
TSDf EPA ID: CAD009452657
Trans Name: Not reported

Map ID
Direction
Distance
Elevation

MAP FINDINGS

Site

Database(s)

EDR ID Number
EPA ID Number

OFFICE REPAIR AND SERVICE (Continued)

1000819341

TSDF Alt EPA ID: Not reported
TSDF Alt Name: Not reported
Waste Code Description: 214 - Unspecified solvent mixture
RCRA Code: D001
Meth Code: R01 - Recycler
Quantity Tons: 0.09
Waste Quantity: 25
Quantity Unit: G
Additional Code 1: Not reported
Additional Code 2: Not reported
Additional Code 3: Not reported
Additional Code 4: Not reported
Additional Code 5: Not reported

Shipment Date: 20000214
Creation Date: 5/30/2000 0:00:00
Receipt Date: 20000216
Manifest ID: 99498129
Trans EPA ID: CAD008252405
Trans Name: Not reported
Trans 2 EPA ID: Not reported
Trans 2 Name: Not reported
TSDF EPA ID: CAD009452657
Trans Name: Not reported
TSDF Alt EPA ID: Not reported
TSDF Alt Name: Not reported
Waste Code Description: 214 - Unspecified solvent mixture
RCRA Code: D001
Meth Code: - Not reported
Quantity Tons: 0
Waste Quantity: 0
Quantity Unit: G
Additional Code 1: Not reported
Additional Code 2: Not reported
Additional Code 3: Not reported
Additional Code 4: Not reported
Additional Code 5: Not reported

Additional Info:

Year: 1999
Gen EPA ID: CAD983653189

Shipment Date: 19990830
Creation Date: 10/28/1999 0:00:00
Receipt Date: 19990902
Manifest ID: 99489622
Trans EPA ID: CAD008252405
Trans Name: Not reported
Trans 2 EPA ID: Not reported
Trans 2 Name: Not reported
TSDF EPA ID: CAD009452657
Trans Name: Not reported
TSDF Alt EPA ID: Not reported
TSDF Alt Name: Not reported
Waste Code Description: 214 - Unspecified solvent mixture
RCRA Code: D001
Meth Code: R01 - Recycler

Map ID
Direction
Distance
Elevation

MAP FINDINGS

Site

Database(s)

EDR ID Number
EPA ID Number

OFFICE REPAIR AND SERVICE (Continued)

1000819341

Quantity Tons:	0.1224
Waste Quantity:	34
Quantity Unit:	G
Additional Code 1:	Not reported
Additional Code 2:	Not reported
Additional Code 3:	Not reported
Additional Code 4:	Not reported
Additional Code 5:	Not reported
Shipment Date:	19990830
Creation Date:	10/28/1999 0:00:00
Receipt Date:	19990902
Manifest ID:	99489622
Trans EPA ID:	CAD008252405
Trans Name:	Not reported
Trans 2 EPA ID:	Not reported
Trans 2 Name:	Not reported
TSDf EPA ID:	CAD009452657
Trans Name:	Not reported
TSDf Alt EPA ID:	Not reported
TSDf Alt Name:	Not reported
Waste Code Description:	214 - Unspecified solvent mixture
RCRA Code:	D001
Meth Code:	R01 - Recycler
Quantity Tons:	0
Waste Quantity:	0
Quantity Unit:	G
Additional Code 1:	Not reported
Additional Code 2:	Not reported
Additional Code 3:	Not reported
Additional Code 4:	Not reported
Additional Code 5:	Not reported
Shipment Date:	19990315
Creation Date:	5/17/1999 0:00:00
Receipt Date:	19990316
Manifest ID:	98724214
Trans EPA ID:	CAD008252405
Trans Name:	Not reported
Trans 2 EPA ID:	Not reported
Trans 2 Name:	Not reported
TSDf EPA ID:	CAD009452657
Trans Name:	Not reported
TSDf Alt EPA ID:	Not reported
TSDf Alt Name:	Not reported
Waste Code Description:	214 - Unspecified solvent mixture
RCRA Code:	D001
Meth Code:	R01 - Recycler
Quantity Tons:	0.072
Waste Quantity:	20
Quantity Unit:	G
Additional Code 1:	Not reported
Additional Code 2:	Not reported
Additional Code 3:	Not reported
Additional Code 4:	Not reported
Additional Code 5:	Not reported

Map ID
Direction
Distance
Elevation

MAP FINDINGS

Site

Database(s)

EDR ID Number
EPA ID Number

OFFICE REPAIR AND SERVICE (Continued)

1000819341

Shipment Date: 19990315
Creation Date: 5/17/1999 0:00:00
Receipt Date: 19990316
Manifest ID: 98724214
Trans EPA ID: CAD008252405
Trans Name: Not reported
Trans 2 EPA ID: Not reported
Trans 2 Name: Not reported
TSDf EPA ID: CAD009452657
Trans Name: Not reported
TSDf Alt EPA ID: Not reported
TSDf Alt Name: Not reported
Waste Code Description: 214 - Unspecified solvent mixture
RCRA Code: D001
Meth Code: R01 - Recycler
Quantity Tons: 0
Waste Quantity: 0
Quantity Unit: G
Additional Code 1: Not reported
Additional Code 2: Not reported
Additional Code 3: Not reported
Additional Code 4: Not reported
Additional Code 5: Not reported

Additional Info:

Year: 1998
Gen EPA ID: CAD983653189

Shipment Date: 19981123
Creation Date: 1/13/1999 0:00:00
Receipt Date: 19981123
Manifest ID: 98410002
Trans EPA ID: CAD008252405
Trans Name: Not reported
Trans 2 EPA ID: Not reported
Trans 2 Name: Not reported
TSDf EPA ID: CAD009452657
Trans Name: Not reported
TSDf Alt EPA ID: Not reported
TSDf Alt Name: Not reported
Waste Code Description: 214 - Unspecified solvent mixture
RCRA Code: D001
Meth Code: R01 - Recycler
Quantity Tons: 0.1296
Waste Quantity: 36
Quantity Unit: G
Additional Code 1: Not reported
Additional Code 2: Not reported
Additional Code 3: Not reported
Additional Code 4: Not reported
Additional Code 5: Not reported

Shipment Date: 19980608
Creation Date: 8/3/1998 0:00:00
Receipt Date: 19980608
Manifest ID: 98254081
Trans EPA ID: CAD008252405

Map ID
Direction
Distance
Elevation

MAP FINDINGS

Site

Database(s)

EDR ID Number
EPA ID Number

OFFICE REPAIR AND SERVICE (Continued)

1000819341

Trans Name: Not reported
Trans 2 EPA ID: Not reported
Trans 2 Name: Not reported
TSDf EPA ID: CAD009452657
Trans Name: Not reported
TSDf Alt EPA ID: CAD009452657
TSDf Alt Name: Not reported
Waste Code Description: 214 - Unspecified solvent mixture
RCRA Code: D001
Meth Code: R01 - Recycler
Quantity Tons: 0.0864
Waste Quantity: 24
Quantity Unit: G
Additional Code 1: Not reported
Additional Code 2: Not reported
Additional Code 3: Not reported
Additional Code 4: Not reported
Additional Code 5: Not reported

Shipment Date: 19980413
Creation Date: 5/26/1998 0:00:00
Receipt Date: 19980414
Manifest ID: 98250439
Trans EPA ID: CAD008252405
Trans Name: Not reported
Trans 2 EPA ID: Not reported
Trans 2 Name: Not reported
TSDf EPA ID: CAD009452657
Trans Name: Not reported
TSDf Alt EPA ID: CAD009452657
TSDf Alt Name: Not reported
Waste Code Description: 214 - Unspecified solvent mixture
RCRA Code: D001
Meth Code: R01 - Recycler
Quantity Tons: 0.072
Waste Quantity: 20
Quantity Unit: G
Additional Code 1: Not reported
Additional Code 2: Not reported
Additional Code 3: Not reported
Additional Code 4: Not reported
Additional Code 5: Not reported

Shipment Date: 19980213
Creation Date: 4/16/1998 0:00:00
Receipt Date: 19980213
Manifest ID: 96783476
Trans EPA ID: CAD008252405
Trans Name: Not reported
Trans 2 EPA ID: Not reported
Trans 2 Name: Not reported
TSDf EPA ID: CAD009452657
Trans Name: Not reported
TSDf Alt EPA ID: CAD009452657
TSDf Alt Name: Not reported
Waste Code Description: 214 - Unspecified solvent mixture
RCRA Code: D001

Map ID
Direction
Distance
Elevation

MAP FINDINGS

Site

Database(s)

EDR ID Number
EPA ID Number

OFFICE REPAIR AND SERVICE (Continued)

1000819341

Meth Code: R01 - Recycler
Quantity Tons: 0.1332
Waste Quantity: 37
Quantity Unit: G
Additional Code 1: Not reported
Additional Code 2: Not reported
Additional Code 3: Not reported
Additional Code 4: Not reported
Additional Code 5: Not reported

Additional Info:

Year: 1997
Gen EPA ID: CAD983653189

Shipment Date: 19971027
Creation Date: 7/23/1998 0:00:00
Receipt Date: 19971028
Manifest ID: 96779472
Trans EPA ID: CAD008252405
Trans Name: Not reported
Trans 2 EPA ID: Not reported
Trans 2 Name: Not reported
TSDf EPA ID: CAD009452657
Trans Name: Not reported
TSDf Alt EPA ID: CAD009452657
TSDf Alt Name: Not reported
Waste Code Description: 214 - Unspecified solvent mixture
RCRA Code: D001
Meth Code: R01 - Recycler
Quantity Tons: 0.0468
Waste Quantity: 13
Quantity Unit: G
Additional Code 1: Not reported
Additional Code 2: Not reported
Additional Code 3: Not reported
Additional Code 4: Not reported
Additional Code 5: Not reported

Shipment Date: 19970902
Creation Date: 7/23/1998 0:00:00
Receipt Date: 19970902
Manifest ID: 96700617
Trans EPA ID: CAD008252405
Trans Name: Not reported
Trans 2 EPA ID: Not reported
Trans 2 Name: Not reported
TSDf EPA ID: CAD009452657
Trans Name: Not reported
TSDf Alt EPA ID: CAD009452657
TSDf Alt Name: Not reported
Waste Code Description: 214 - Unspecified solvent mixture
RCRA Code: D001
Meth Code: R01 - Recycler
Quantity Tons: 0.09
Waste Quantity: 25
Quantity Unit: G
Additional Code 1: Not reported

Map ID
Direction
Distance
Elevation

MAP FINDINGS

Site

Database(s)

EDR ID Number
EPA ID Number

OFFICE REPAIR AND SERVICE (Continued)

1000819341

Additional Code 2:	Not reported
Additional Code 3:	Not reported
Additional Code 4:	Not reported
Additional Code 5:	Not reported
Shipment Date:	19970512
Creation Date:	7/17/1997 0:00:00
Receipt Date:	19970513
Manifest ID:	96876097
Trans EPA ID:	CAD008252405
Trans Name:	Not reported
Trans 2 EPA ID:	Not reported
Trans 2 Name:	Not reported
TSDf EPA ID:	CAD009452657
Trans Name:	Not reported
TSDf Alt EPA ID:	Not reported
TSDf Alt Name:	Not reported
Waste Code Description:	214 - Unspecified solvent mixture
RCRA Code:	D001
Meth Code:	R01 - Recycler
Quantity Tons:	0.0432
Waste Quantity:	12
Quantity Unit:	G
Additional Code 1:	Not reported
Additional Code 2:	Not reported
Additional Code 3:	Not reported
Additional Code 4:	Not reported
Additional Code 5:	Not reported
Shipment Date:	19970120
Creation Date:	6/26/1997 0:00:00
Receipt Date:	19970121
Manifest ID:	96561421
Trans EPA ID:	CAD008252405
Trans Name:	Not reported
Trans 2 EPA ID:	Not reported
Trans 2 Name:	Not reported
TSDf EPA ID:	CAD009452657
Trans Name:	Not reported
TSDf Alt EPA ID:	Not reported
TSDf Alt Name:	Not reported
Waste Code Description:	214 - Unspecified solvent mixture
RCRA Code:	D001
Meth Code:	R01 - Recycler
Quantity Tons:	0.0972
Waste Quantity:	27
Quantity Unit:	G
Additional Code 1:	Not reported
Additional Code 2:	Not reported
Additional Code 3:	Not reported
Additional Code 4:	Not reported
Additional Code 5:	Not reported
Additional Info:	
Year:	1996
Gen EPA ID:	CAD983653189

Map ID
Direction
Distance
Elevation

MAP FINDINGS

Site

Database(s)

EDR ID Number
EPA ID Number

OFFICE REPAIR AND SERVICE (Continued)

1000819341

Shipment Date: 19960930
Creation Date: 5/20/1997 0:00:00
Receipt Date: 19961001
Manifest ID: 96298961
Trans EPA ID: CAD008252405
Trans Name: Not reported
Trans 2 EPA ID: Not reported
Trans 2 Name: Not reported
TSDf EPA ID: CAD009452657
Trans Name: Not reported
TSDf Alt EPA ID: Not reported
TSDf Alt Name: Not reported
Waste Code Description: 214 - Unspecified solvent mixture
RCRA Code: D001
Meth Code: R01 - Recycler
Quantity Tons: 0.0468
Waste Quantity: 13
Quantity Unit: G
Additional Code 1: Not reported
Additional Code 2: Not reported
Additional Code 3: Not reported
Additional Code 4: Not reported
Additional Code 5: Not reported

Shipment Date: 19960805
Creation Date: 5/30/1997 0:00:00
Receipt Date: 19960805
Manifest ID: 96297675
Trans EPA ID: CAD008252405
Trans Name: Not reported
Trans 2 EPA ID: Not reported
Trans 2 Name: Not reported
TSDf EPA ID: CAD009452657
Trans Name: Not reported
TSDf Alt EPA ID: Not reported
TSDf Alt Name: Not reported
Waste Code Description: 214 - Unspecified solvent mixture
RCRA Code: D001
Meth Code: R01 - Recycler
Quantity Tons: 0.036
Waste Quantity: 10
Quantity Unit: G
Additional Code 1: Not reported
Additional Code 2: Not reported
Additional Code 3: Not reported
Additional Code 4: Not reported
Additional Code 5: Not reported

Shipment Date: 19960610
Creation Date: 5/30/1997 0:00:00
Receipt Date: 19960610
Manifest ID: 96295601
Trans EPA ID: CAD008252405
Trans Name: Not reported
Trans 2 EPA ID: Not reported
Trans 2 Name: Not reported
TSDf EPA ID: CAD009452657

Map ID
Direction
Distance
Elevation

MAP FINDINGS

Site

Database(s)

EDR ID Number
EPA ID Number

OFFICE REPAIR AND SERVICE (Continued)

1000819341

Trans Name: Not reported
TSDf Alt EPA ID: Not reported
TSDf Alt Name: Not reported
Waste Code Description: 214 - Unspecified solvent mixture
RCRA Code: D001
Meth Code: R01 - Recycler
Quantity Tons: 0.1008
Waste Quantity: 28
Quantity Unit: G
Additional Code 1: Not reported
Additional Code 2: Not reported
Additional Code 3: Not reported
Additional Code 4: Not reported
Additional Code 5: Not reported

Shipment Date: 19960415
Creation Date: 10/16/1996 0:00:00
Receipt Date: 19960415
Manifest ID: 95919352
Trans EPA ID: CAD008252405
Trans Name: Not reported
Trans 2 EPA ID: Not reported
Trans 2 Name: Not reported
TSDf EPA ID: CAD009452657
Trans Name: Not reported
TSDf Alt EPA ID: Not reported
TSDf Alt Name: Not reported
Waste Code Description: 214 - Unspecified solvent mixture
RCRA Code: D001
Meth Code: R01 - Recycler
Quantity Tons: 0.0648
Waste Quantity: 18
Quantity Unit: G
Additional Code 1: Not reported
Additional Code 2: Not reported
Additional Code 3: Not reported
Additional Code 4: Not reported
Additional Code 5: Not reported

Shipment Date: 19960220
Creation Date: 10/10/1996 0:00:00
Receipt Date: 19960220
Manifest ID: 95922225
Trans EPA ID: CAD008252405
Trans Name: Not reported
Trans 2 EPA ID: Not reported
Trans 2 Name: Not reported
TSDf EPA ID: CAD009452657
Trans Name: Not reported
TSDf Alt EPA ID: CAD009452657
TSDf Alt Name: Not reported
Waste Code Description: 214 - Unspecified solvent mixture
RCRA Code: D001
Meth Code: R01 - Recycler
Quantity Tons: 0.1008
Waste Quantity: 28
Quantity Unit: G

Map ID
Direction
Distance
Elevation

MAP FINDINGS

Site

Database(s)

EDR ID Number
EPA ID Number

OFFICE REPAIR AND SERVICE (Continued)

1000819341

Additional Code 1: Not reported
Additional Code 2: Not reported
Additional Code 3: Not reported
Additional Code 4: Not reported
Additional Code 5: Not reported

Additional Info:

Year: 1995
Gen EPA ID: CAD983653189

Shipment Date: 19951227
Creation Date: 7/29/1996 0:00:00
Receipt Date: 19951227
Manifest ID: 92072691
Trans EPA ID: CAD008252405
Trans Name: Not reported
Trans 2 EPA ID: Not reported
Trans 2 Name: Not reported
TSDf EPA ID: CAD009452657
Trans Name: Not reported
TSDf Alt EPA ID: Not reported
TSDf Alt Name: Not reported
Waste Code Description: 214 - Unspecified solvent mixture
RCRA Code: D001
Meth Code: R01 - Recycler
Quantity Tons: 0.1152
Waste Quantity: 32
Quantity Unit: G
Additional Code 1: Not reported
Additional Code 2: Not reported
Additional Code 3: Not reported
Additional Code 4: Not reported
Additional Code 5: Not reported

Shipment Date: 19950905
Creation Date: 4/3/1996 0:00:00
Receipt Date: 19950905
Manifest ID: 95470953
Trans EPA ID: CAD008252405
Trans Name: Not reported
Trans 2 EPA ID: Not reported
Trans 2 Name: Not reported
TSDf EPA ID: CAD009452657
Trans Name: Not reported
TSDf Alt EPA ID: Not reported
TSDf Alt Name: Not reported
Waste Code Description: 214 - Unspecified solvent mixture
RCRA Code: D001
Meth Code: R01 - Recycler
Quantity Tons: 0.072
Waste Quantity: 20
Quantity Unit: G
Additional Code 1: Not reported
Additional Code 2: Not reported
Additional Code 3: Not reported
Additional Code 4: Not reported
Additional Code 5: Not reported

Map ID
Direction
Distance
Elevation

MAP FINDINGS

Site

Database(s)

EDR ID Number
EPA ID Number

OFFICE REPAIR AND SERVICE (Continued)

1000819341

Shipment Date: 19950710
Creation Date: 4/2/1996 0:00:00
Receipt Date: 19950711
Manifest ID: 95355264
Trans EPA ID: CAD008252405
Trans Name: Not reported
Trans 2 EPA ID: Not reported
Trans 2 Name: Not reported
TSDf EPA ID: CAD009452657
Trans Name: Not reported
TSDf Alt EPA ID: CAD009452657
TSDf Alt Name: Not reported
Waste Code Description: 214 - Unspecified solvent mixture
RCRA Code: D001
Meth Code: R01 - Recycler
Quantity Tons: 0.108
Waste Quantity: 30
Quantity Unit: G
Additional Code 1: Not reported
Additional Code 2: Not reported
Additional Code 3: Not reported
Additional Code 4: Not reported
Additional Code 5: Not reported

Shipment Date: 19950515
Creation Date: 4/2/1996 0:00:00
Receipt Date: 19950515
Manifest ID: 95352805
Trans EPA ID: CAD008252405
Trans Name: Not reported
Trans 2 EPA ID: Not reported
Trans 2 Name: Not reported
TSDf EPA ID: CAD009452657
Trans Name: Not reported
TSDf Alt EPA ID: CAD009452657
TSDf Alt Name: Not reported
Waste Code Description: 214 - Unspecified solvent mixture
RCRA Code: D001
Meth Code: R01 - Recycler
Quantity Tons: 0.1368
Waste Quantity: 38
Quantity Unit: G
Additional Code 1: Not reported
Additional Code 2: Not reported
Additional Code 3: Not reported
Additional Code 4: Not reported
Additional Code 5: Not reported

Additional Info:

Year: 1994
Gen EPA ID: CAD983653189

Shipment Date: 19941128
Creation Date: 10/19/1995 0:00:00
Receipt Date: 19941130
Manifest ID: 93354016
Trans EPA ID: CAD008252405

Map ID
Direction
Distance
Elevation

MAP FINDINGS

Site

Database(s)

EDR ID Number
EPA ID Number

OFFICE REPAIR AND SERVICE (Continued)

1000819341

Trans Name: Not reported
Trans 2 EPA ID: Not reported
Trans 2 Name: Not reported
TSDf EPA ID: CAD009452657
Trans Name: Not reported
TSDf Alt EPA ID: CAD009452657
TSDf Alt Name: Not reported
Waste Code Description: 214 - Unspecified solvent mixture
RCRA Code: D001
Meth Code: R01 - Recycler
Quantity Tons: 0.1368
Waste Quantity: 38
Quantity Unit: G
Additional Code 1: Not reported
Additional Code 2: Not reported
Additional Code 3: Not reported
Additional Code 4: Not reported
Additional Code 5: Not reported

Shipment Date: 19940808
Creation Date: 3/26/1996 0:00:00
Receipt Date: 19940809
Manifest ID: 93345839
Trans EPA ID: CAD008252405
Trans Name: Not reported
Trans 2 EPA ID: Not reported
Trans 2 Name: Not reported
TSDf EPA ID: CAD009452657
Trans Name: Not reported
TSDf Alt EPA ID: CAD009452657
TSDf Alt Name: Not reported
Waste Code Description: 214 - Unspecified solvent mixture
RCRA Code: Not reported
Meth Code: R01 - Recycler
Quantity Tons: 0.108
Waste Quantity: 30
Quantity Unit: G
Additional Code 1: Not reported
Additional Code 2: Not reported
Additional Code 3: Not reported
Additional Code 4: Not reported
Additional Code 5: Not reported

Shipment Date: 19940418
Creation Date: 3/25/1996 0:00:00
Receipt Date: 19940419
Manifest ID: 92607750
Trans EPA ID: CAD008252405
Trans Name: Not reported
Trans 2 EPA ID: Not reported
Trans 2 Name: Not reported
TSDf EPA ID: CAD009452657
Trans Name: Not reported
TSDf Alt EPA ID: CAD009452657
TSDf Alt Name: Not reported
Waste Code Description: 214 - Unspecified solvent mixture
RCRA Code: Not reported

Map ID
Direction
Distance
Elevation

MAP FINDINGS

Site

Database(s)

EDR ID Number
EPA ID Number

OFFICE REPAIR AND SERVICE (Continued)

1000819341

Meth Code: R01 - Recycler
Quantity Tons: 0.126
Waste Quantity: 35
Quantity Unit: G
Additional Code 1: Not reported
Additional Code 2: Not reported
Additional Code 3: Not reported
Additional Code 4: Not reported
Additional Code 5: Not reported

Shipment Date: 19940222
Creation Date: 9/15/1995 0:00:00
Receipt Date: 19940222
Manifest ID: 92607302
Trans EPA ID: CAD008252405
Trans Name: Not reported
Trans 2 EPA ID: Not reported
Trans 2 Name: Not reported
TSDf EPA ID: CAD009452657
Trans Name: Not reported
TSDf Alt EPA ID: CAD009452657
TSDf Alt Name: Not reported
Waste Code Description: 214 - Unspecified solvent mixture
RCRA Code: Not reported
Meth Code: R01 - Recycler
Quantity Tons: 0.126
Waste Quantity: 35
Quantity Unit: G
Additional Code 1: Not reported
Additional Code 2: Not reported
Additional Code 3: Not reported
Additional Code 4: Not reported
Additional Code 5: Not reported

Additional Info:

Year: 1993
Gen EPA ID: CAD983653189

Shipment Date: 19931227
Creation Date: 9/14/1995 0:00:00
Receipt Date: 19931230
Manifest ID: 92603470
Trans EPA ID: CAD008252405
Trans Name: Not reported
Trans 2 EPA ID: Not reported
Trans 2 Name: Not reported
TSDf EPA ID: CAD009452657
Trans Name: Not reported
TSDf Alt EPA ID: CAD009452657
TSDf Alt Name: Not reported
Waste Code Description: 214 - Unspecified solvent mixture
RCRA Code: Not reported
Meth Code: R01 - Recycler
Quantity Tons: 0.108
Waste Quantity: 30
Quantity Unit: G
Additional Code 1: Not reported

Map ID
Direction
Distance
Elevation

MAP FINDINGS

Site

Database(s)

EDR ID Number
EPA ID Number

OFFICE REPAIR AND SERVICE (Continued)

1000819341

Additional Code 2:	Not reported
Additional Code 3:	Not reported
Additional Code 4:	Not reported
Additional Code 5:	Not reported
Shipment Date:	19930809
Creation Date:	9/11/1995 0:00:00
Receipt Date:	19930813
Manifest ID:	92601206
Trans EPA ID:	CAD008252405
Trans Name:	Not reported
Trans 2 EPA ID:	Not reported
Trans 2 Name:	Not reported
TSDf EPA ID:	CAD009452657
Trans Name:	Not reported
TSDf Alt EPA ID:	CAD009452657
TSDf Alt Name:	Not reported
Waste Code Description:	214 - Unspecified solvent mixture
RCRA Code:	Not reported
Meth Code:	R01 - Recycler
Quantity Tons:	0.126
Waste Quantity:	35
Quantity Unit:	G
Additional Code 1:	Not reported
Additional Code 2:	Not reported
Additional Code 3:	Not reported
Additional Code 4:	Not reported
Additional Code 5:	Not reported
Shipment Date:	19930706
Creation Date:	9/11/1995 0:00:00
Receipt Date:	19930706
Manifest ID:	92599819
Trans EPA ID:	CAD008252405
Trans Name:	Not reported
Trans 2 EPA ID:	Not reported
Trans 2 Name:	Not reported
TSDf EPA ID:	CAD009452657
Trans Name:	Not reported
TSDf Alt EPA ID:	Not reported
TSDf Alt Name:	Not reported
Waste Code Description:	214 - Unspecified solvent mixture
RCRA Code:	Not reported
Meth Code:	R01 - Recycler
Quantity Tons:	0.072
Waste Quantity:	20
Quantity Unit:	G
Additional Code 1:	Not reported
Additional Code 2:	Not reported
Additional Code 3:	Not reported
Additional Code 4:	Not reported
Additional Code 5:	Not reported
Shipment Date:	19930607
Creation Date:	9/8/1995 0:00:00
Receipt Date:	19930607
Manifest ID:	92516706

Map ID
Direction
Distance
Elevation

MAP FINDINGS

Site

Database(s)

EDR ID Number
EPA ID Number

OFFICE REPAIR AND SERVICE (Continued)

1000819341

Trans EPA ID:	CAD008252405
Trans Name:	Not reported
Trans 2 EPA ID:	Not reported
Trans 2 Name:	Not reported
TSDf EPA ID:	CAD009452657
Trans Name:	Not reported
TSDf Alt EPA ID:	CAD009452657
TSDf Alt Name:	Not reported
Waste Code Description:	214 - Unspecified solvent mixture
RCRA Code:	Not reported
Meth Code:	R01 - Recycler
Quantity Tons:	0.1296
Waste Quantity:	36
Quantity Unit:	G
Additional Code 1:	Not reported
Additional Code 2:	Not reported
Additional Code 3:	Not reported
Additional Code 4:	Not reported
Additional Code 5:	Not reported
Shipment Date:	19930315
Creation Date:	9/6/1995 0:00:00
Receipt Date:	19930316
Manifest ID:	92039817
Trans EPA ID:	CAD008252405
Trans Name:	Not reported
Trans 2 EPA ID:	Not reported
Trans 2 Name:	Not reported
TSDf EPA ID:	CAD009452657
Trans Name:	Not reported
TSDf Alt EPA ID:	CAD009452657
TSDf Alt Name:	Not reported
Waste Code Description:	214 - Unspecified solvent mixture
RCRA Code:	Not reported
Meth Code:	R01 - Recycler
Quantity Tons:	0.126
Waste Quantity:	35
Quantity Unit:	G
Additional Code 1:	Not reported
Additional Code 2:	Not reported
Additional Code 3:	Not reported
Additional Code 4:	Not reported
Additional Code 5:	Not reported
Shipment Date:	19930217
Creation Date:	9/15/1995 0:00:00
Receipt Date:	19930218
Manifest ID:	92033845
Trans EPA ID:	CAD008252405
Trans Name:	Not reported
Trans 2 EPA ID:	Not reported
Trans 2 Name:	Not reported
TSDf EPA ID:	CAD009452657
Trans Name:	Not reported
TSDf Alt EPA ID:	CAD009452657
TSDf Alt Name:	Not reported
Waste Code Description:	214 - Unspecified solvent mixture

Map ID
Direction
Distance
Elevation

MAP FINDINGS

Site

Database(s)

EDR ID Number
EPA ID Number

OFFICE REPAIR AND SERVICE (Continued)

1000819341

RCRA Code:	Not reported
Meth Code:	- Not reported
Quantity Tons:	0.504
Waste Quantity:	140
Quantity Unit:	G
Additional Code 1:	Not reported
Additional Code 2:	Not reported
Additional Code 3:	Not reported
Additional Code 4:	Not reported
Additional Code 5:	Not reported
Shipment Date:	19930217
Creation Date:	9/15/1995 0:00:00
Receipt Date:	19930218
Manifest ID:	92033845
Trans EPA ID:	CAD008252405
Trans Name:	Not reported
Trans 2 EPA ID:	Not reported
Trans 2 Name:	Not reported
TSDf EPA ID:	CAD009452657
Trans Name:	Not reported
TSDf Alt EPA ID:	CAD009452657
TSDf Alt Name:	Not reported
Waste Code Description:	- Not reported
RCRA Code:	Not reported
Meth Code:	R01 - Recycler
Quantity Tons:	0
Waste Quantity:	0
Quantity Unit:	Not reported
Additional Code 1:	Not reported
Additional Code 2:	Not reported
Additional Code 3:	Not reported
Additional Code 4:	Not reported
Additional Code 5:	Not reported
Shipment Date:	19930120
Creation Date:	9/6/1995 0:00:00
Receipt Date:	19930122
Manifest ID:	92032776
Trans EPA ID:	CAD008252405
Trans Name:	Not reported
Trans 2 EPA ID:	Not reported
Trans 2 Name:	Not reported
TSDf EPA ID:	CAD009452657
Trans Name:	Not reported
TSDf Alt EPA ID:	Not reported
TSDf Alt Name:	Not reported
Waste Code Description:	214 - Unspecified solvent mixture
RCRA Code:	Not reported
Meth Code:	R01 - Recycler
Quantity Tons:	0.36
Waste Quantity:	100
Quantity Unit:	G
Additional Code 1:	Not reported
Additional Code 2:	Not reported
Additional Code 3:	Not reported
Additional Code 4:	Not reported

Map ID
 Direction
 Distance
 Elevation

MAP FINDINGS

Site

Database(s)

EDR ID Number
 EPA ID Number

OFFICE REPAIR AND SERVICE (Continued)

1000819341

Additional Code 5: Not reported

HWTS:

Name: OFFICE REPAIR AND SERVICE
 Address: 1900 THIRD ST
 Address 2: Not reported
 City,State,Zip: SAN FRANCISCO, CA 94107
 EPA ID: CAD983653189
 Inactive Date: 06/30/2000
 Create Date: 11/17/1992
 Last Act Date: Not reported
 Mailing Name: Not reported
 Mailing Address: 1900 3RD ST
 Mailing Address 2: Not reported
 Mailing City,State,Zip: SAN FRANCISCO, CA 941070000
 Owner Name: CASEY F PACHECO
 Owner Address: 930 OLD MISSION ROAD STE 29
 Owner Address 2: Not reported
 Owner City,State,Zip: SO SAN FRANCISCO, CA 940800000
 Contact Name: ALEX PACHECO
 Contact Address: INACT 00VQ FINAL NOTICE - BATCH
 Contact Address 2: Not reported
 City,State,Zip: SAN FRANCISCO, CA 941070000
 Facility Status: Inactive
 Facility Type: PERMANENT
 Category: FEDERAL
 Latitude: 37.765528
 Longitude: -122.388922

AB167 A.M. CASTLE & CO.
ENE 1900 3RD ST
1/8-1/4 SAN FRANCISCO, CA 94107
0.231 mi.
1221 ft. Site 2 of 4 in cluster AB

SWEEPS UST S101623302
CA FID UST N/A

Relative: SWEEPS UST:
Lower Name: A.M. CASTLE & CO.
 Address: 1900 3RD ST
 City: SAN FRANCISCO
 Status: Active
 Comp Number: 1986
 Number: 1
 Board Of Equalization: Not reported
 Referral Date: 09-30-92
 Action Date: 12-10-91
 Created Date: 01-01-01
 Owner Tank Id: Not reported
 SWRCB Tank Id: Not reported
 Tank Status: Not reported
 Capacity: Not reported
 Active Date: Not reported
 Tank Use: Not reported
 STG: Not reported
 Content: Not reported
 Number Of Tanks: Not reported

Name: A.M. CASTLE & CO.

Map ID
 Direction
 Distance
 Elevation

MAP FINDINGS

Site

Database(s)

EDR ID Number
 EPA ID Number

A.M. CASTLE & CO. (Continued)

S101623302

Address: 1900 3RD ST
 City: SAN FRANCISCO
 Status: Not reported
 Comp Number: 1986
 Number: Not reported
 Board Of Equalization: Not reported
 Referral Date: Not reported
 Action Date: Not reported
 Created Date: Not reported
 Owner Tank Id: Not reported
 SWRCB Tank Id: 38-000-001986-000001
 Tank Status: Not reported
 Capacity: 7000
 Active Date: Not reported
 Tank Use: UNKNOWN
 STG: PRODUCT
 Content: UNSPECIFIED
 Number Of Tanks: 1

CA FID UST:

Facility ID: 38000466
 Regulated By: UTNKA
 Regulated ID: Not reported
 Cortese Code: Not reported
 SIC Code: Not reported
 Facility Phone: 4158635600
 Mail To: Not reported
 Mailing Address: 3400 N WOLF RD
 Mailing Address 2: Not reported
 Mailing City,St,Zip: SAN FRANCISCO 94107
 Contact: Not reported
 Contact Phone: Not reported
 DUNS Number: Not reported
 NPDES Number: Not reported
 EPA ID: Not reported
 Comments: Not reported
 Status: Active

**AB168
 ENE
 1/8-1/4
 0.231 mi.
 1221 ft.**

**AM CASTLE AND CO - SAN FRANCI
 1900 THIRD STREET
 SAN FRANCISCO, CA 94120
 Site 3 of 4 in cluster AB**

**HIST UST U001595564
 N/A**

**Relative:
 Lower
 Actual:
 15 ft.**

HIST UST:
 Name: AM CASTLE AND CO - SAN FRANCI
 Address: 1900 THIRD STREET
 City,State,Zip: SAN FRANCISCO, CA 94120
 File Number: 0002F5C2
 URL: <http://geotracker.waterboards.ca.gov/ustpdfs/pdf/0002F5C2.pdf>
 Region: STATE
 Facility ID: 00000067632
 Facility Type: Other
 Other Type: STEEL SERVICE CENTER
 Contact Name: Not reported
 Telephone: 4158635600
 Owner Name: A. M. CASTLE & CO.

Map ID
Direction
Distance
Elevation

MAP FINDINGS

Site

Database(s)

EDR ID Number
EPA ID Number

AM CASTLE AND CO - SAN FRANCI (Continued)

U001595564

Owner Address: 3400 N. WOLF ROAD
Owner City,St,Zip: FRANKLIN PARK, IL
Total Tanks: 0001

Tank Num: 001
Container Num: 1
Year Installed: Not reported
Tank Capacity: 00000000
Tank Used for: WASTE
Type of Fuel: 2
Container Construction Thickness: X
Leak Detection: None

[Click here for Geo Tracker PDF:](#)

**Y169
WNW
1/8-1/4
0.232 mi.
1226 ft.**

**CONSUMERS DISTR
1350 17TH ST
SAN FRANCISCO, CA**

**UST U004003608
N/A**

Site 4 of 7 in cluster Y

**Relative:
Lower**

SAN FRANCISCO CO. UST:

**Actual:
20 ft.**

Name: CONSUMERS DISTR
Address: 1350 17TH ST
Facility ID: 127
Facility Status: Not reported
Number Of Tanks: 3
Owner/Operator Name: Not reported
Owner/Operator Title: Not reported
Owner Name: Not reported
Care Of Addr: Not reported
2nd Care Of Addr: Not reported
Mailing Address: 1796 18th St, Ste
Mailing City,St,Zip: Not reported
Permit Number: Not reported
Permit Approved By: Not reported
Permit Expiration Date: Not reported
Applications: Subsurface
Application Date: 12/1/1995
Application Name: Mathew Westover
Action Type: Not reported
Yr Spill/Overfill Installed1: Not reported
Yr Spill/Overfill Installed2: Not reported
Yr Spill/Overfill Installed3: Not reported

Tank ID: Not reported
Tank Test: Not reported
Local Tank Id: Not reported
Tank Manufacturer: Not reported
Compartmentalized Tank: Not reported
Of Tank Compartments: Not reported
Date Tank Installed: Not reported
Tank Capacity: Not reported
Additional Desc: Not reported
Tank Use: Not reported
Petroleum Type: Not reported
Common Name: Not reported
Case Number: Not reported

Map ID
Direction
Distance
Elevation

MAP FINDINGS

Site

Database(s)

EDR ID Number
EPA ID Number

CONSUMERS DISTR (Continued)

U004003608

Type Of Tank:	Not reported
Primary Tank Material:	Not reported
Secondary Tank Material:	Not reported
Tank Interior Lining:	Not reported
Date Interior Lining Install:	Not reported
Date Closed:	1/24/1996
UST Close ID:	2221
Type Of Spill Protection:	Not reported
Date Alarm Overfill Protection Installed:	Not reported
Date Ball Float Overfill Protection Installed:	Not reported
Date Fill Tube Shut Overfill Protection Installed:	Not reported
Overfill Protection Exempt:	Not reported
Othr Tnk Corrosive Prtctn:	Not reported
Date Corrosive Prtctn Install:	Not reported
Tank Leak Detection (single walled):	Not reported
Tank Leak Detection (double wall):	Not reported
Estimated Date Last Used:	Not reported
Estimated Qty Of Substance Remaining:	Not reported
Tank Filled With Inert Material:	Not reported
Piping System Type (Underground):	Not reported
Piping System Type (Aboveground):	Not reported
Piping Construction (Underground):	Not reported
Piping Manufacturer (Underground):	Not reported
Piping Construction (Aboveground):	Not reported
Piping Manufacturer (Aboveground):	Not reported
Piping Material & Corrosion Protection (Underground):	Not reported
Piping Material & Corrosion Protection (Aboveground):	Not reported
Piping Leak Detection (Undrgrnd - Single Wall):	Not reported
Piping Leak Detection (2nd Contained):	Not reported
Piping Leak Detection (Emrgncy Gnrtrs):	Not reported
Pipe Integrity Test, Underground:	Not reported
Piping Leak Detection (Aboveground - Single Wall):	Not reported
Piping Leak Detection (Underground - 2nd Contained):	Not reported
Piping Leak Detection Underground (Emrgncy Gnrtrs):	Not reported
Pipe Integrity Test, Aboveground:	Not reported
Date Dispenser Containment Installed:	Not reported
Dispenser Containment Type:	Not reported
Date Certified (Tank Unit):	Not reported
Certified Date:	8/19/1996
Last Annual Monitoring Cert:	Not reported
2nd Containment Test:	Not reported
Spill Containment Present:	Not reported
Drop Tube Present:	Not reported
Striker Plate Present:	Not reported
Alarm Present:	Not reported
Ball Float Present:	Not reported
Fill Tube Present:	Not reported
Other Tank Leak Detection Present:	Not reported
Permit Status:	Not reported

Map ID
 Direction
 Distance
 Elevation

MAP FINDINGS

Site

Database(s)

EDR ID Number
 EPA ID Number

Y170 **CONSUMERS DISTRIBUTION**
WNW **1350 17TH ST**
1/8-1/4 **SAN FRANCISCO, CA 94107**
0.232 mi.
1226 ft. **Site 5 of 7 in cluster Y**

Cortese **S112867012**
HAZNET **N/A**
HWTS

Relative:
Lower
Actual:
20 ft.

CORTESE:
 Name: CONSUMERS DISTRIBUTION
 Address: 1350 17TH ST
 City,State,Zip: SAN FRANCISCO, CA 94107
 Region: CORTESE
 Envirosstor Id: Not reported
 Global ID: T0607500335
 Site/Facility Type: LUST CLEANUP SITE
 Cleanup Status: COMPLETED - CASE CLOSED
 Status Date: Not reported
 Site Code: Not reported
 Latitude: Not reported
 Longitude: Not reported
 Owner: Not reported
 Enf Type: Not reported
 Swat R: Not reported
 Flag: active
 Order No: Not reported
 Waste Discharge System No: Not reported
 Effective Date: Not reported
 Region 2: Not reported
 WID Id: Not reported
 Solid Waste Id No: Not reported
 Waste Management Uit Name: Not reported
 File Name: Active Open

HAZNET:
 Name: CONSUMERS DISTRIBUTION
 Address: 1350 17TH ST
 Address 2: Not reported
 City,State,Zip: SAN FRANCISCO, CA 941070000
 Contact: MATHEW WESTOVER FLD TECHN
 Telephone: 4158638100
 Mailing Name: Not reported
 Mailing Address: 1350 17TH ST

Year: 1996
 Gepaid: CAC001106848
 TSD EPA ID: CAD083166728
 CA Waste Code: 223 - Unspecified oil-containing waste
 Disposal Method: R01 - Recycler
 Tons: 0.834

Year: 1996
 Gepaid: CAC001106848
 TSD EPA ID: CAD004771168
 CA Waste Code: 513 - Empty containers less than 30 gallons
 Disposal Method: R01 - Recycler
 Tons: 0.075

Year: 1996
 Gepaid: CAC001106848
 TSD EPA ID: CAD004771168

Map ID
Direction
Distance
Elevation

MAP FINDINGS

Site

Database(s)

EDR ID Number
EPA ID Number

CONSUMERS DISTRIBUTION (Continued)

S112867012

CA Waste Code: 512 - Other empty containers 30 gallons or more
Disposal Method: R01 - Recycler
Tons: 2.25

Additional Info:

Year: 1996
Gen EPA ID: CAC001106848

Shipment Date: 19960124
Creation Date: 10/10/1996 0:00:00
Receipt Date: 19960124
Manifest ID: 95590452
Trans EPA ID: CAD004771168
Trans Name: Not reported
Trans 2 EPA ID: Not reported
Trans 2 Name: Not reported
TSDf EPA ID: CAD004771168
Trans Name: Not reported
TSDf Alt EPA ID: CAD004771168
TSDf Alt Name: Not reported
Waste Code Description: 512 - Other empty containers 30 gallons or more
RCRA Code: Not reported
Meth Code: R01 - Recycler
Quantity Tons: 0.25
Waste Quantity: 500
Quantity Unit: P
Additional Code 1: Not reported
Additional Code 2: Not reported
Additional Code 3: Not reported
Additional Code 4: Not reported
Additional Code 5: Not reported

Shipment Date: 19960124
Creation Date: 10/10/1996 0:00:00
Receipt Date: 19960124
Manifest ID: 95590452
Trans EPA ID: CAD004771168
Trans Name: Not reported
Trans 2 EPA ID: Not reported
Trans 2 Name: Not reported
TSDf EPA ID: CAD004771168
Trans Name: Not reported
TSDf Alt EPA ID: CAD004771168
TSDf Alt Name: Not reported
Waste Code Description: 512 - Other empty containers 30 gallons or more
RCRA Code: Not reported
Meth Code: R01 - Recycler
Quantity Tons: 1
Waste Quantity: 2000
Quantity Unit: P
Additional Code 1: Not reported
Additional Code 2: Not reported
Additional Code 3: Not reported
Additional Code 4: Not reported
Additional Code 5: Not reported

Map ID
Direction
Distance
Elevation

MAP FINDINGS

Site

Database(s)

EDR ID Number
EPA ID Number

CONSUMERS DISTRIBUTION (Continued)

S112867012

Shipment Date:	19960124
Creation Date:	10/9/1996 0:00:00
Receipt Date:	19960124
Manifest ID:	92501555
Trans EPA ID:	CAL000121154
Trans Name:	Not reported
Trans 2 EPA ID:	Not reported
Trans 2 Name:	Not reported
TSDf EPA ID:	CAD083166728
Trans Name:	Not reported
TSDf Alt EPA ID:	CAD083166728
TSDf Alt Name:	Not reported
Waste Code Description:	223 - Unspecified oil-containing waste
RCRA Code:	Not reported
Meth Code:	R01 - Recycler
Quantity Tons:	0.834
Waste Quantity:	200
Quantity Unit:	G
Additional Code 1:	Not reported
Additional Code 2:	Not reported
Additional Code 3:	Not reported
Additional Code 4:	Not reported
Additional Code 5:	Not reported
Shipment Date:	19960124
Creation Date:	10/10/1996 0:00:00
Receipt Date:	19960124
Manifest ID:	95590452
Trans EPA ID:	CAD004771168
Trans Name:	Not reported
Trans 2 EPA ID:	Not reported
Trans 2 Name:	Not reported
TSDf EPA ID:	CAD004771168
Trans Name:	Not reported
TSDf Alt EPA ID:	CAD004771168
TSDf Alt Name:	Not reported
Waste Code Description:	512 - Other empty containers 30 gallons or more
RCRA Code:	Not reported
Meth Code:	R01 - Recycler
Quantity Tons:	1
Waste Quantity:	2000
Quantity Unit:	P
Additional Code 1:	Not reported
Additional Code 2:	Not reported
Additional Code 3:	Not reported
Additional Code 4:	Not reported
Additional Code 5:	Not reported
Shipment Date:	19960124
Creation Date:	10/10/1996 0:00:00
Receipt Date:	19960124
Manifest ID:	95590452
Trans EPA ID:	CAD004771168
Trans Name:	Not reported
Trans 2 EPA ID:	Not reported
Trans 2 Name:	Not reported
TSDf EPA ID:	CAD004771168

Map ID
 Direction
 Distance
 Elevation

MAP FINDINGS

Site

Database(s)

EDR ID Number
 EPA ID Number

CONSUMERS DISTRIBUTION (Continued)

S112867012

Trans Name: Not reported
 TSDF Alt EPA ID: CAD004771168
 TSDF Alt Name: Not reported
 Waste Code Description: 513 - Empty containers less than 30 gallons
 RCRA Code: Not reported
 Meth Code: R01 - Recycler
 Quantity Tons: 0.075
 Waste Quantity: 150
 Quantity Unit: P
 Additional Code 1: Not reported
 Additional Code 2: Not reported
 Additional Code 3: Not reported
 Additional Code 4: Not reported
 Additional Code 5: Not reported

HWTS:

Name: CONSUMERS DISTRIBUTION
 Address: 1350 17TH ST
 Address 2: Not reported
 City,State,Zip: SAN FRANCISCO, CA 94107
 EPA ID: CAC001106848
 Inactive Date: 10/25/2000
 Create Date: 12/01/1995
 Last Act Date: Not reported
 Mailing Name: Not reported
 Mailing Address: 1350 17TH ST
 Mailing Address 2: Not reported
 Mailing City,State,Zip: SAN FRANCISCO, CA 941070000
 Owner Name: ANTHONY FERRIGNO
 Owner Address: Not reported
 Owner Address 2: Not reported
 Owner City,State,Zip: Not reported
 Contact Name: MATHEW WESTOVER FLD TECHN
 Contact Address: SUBSURFACE ENVIRONMTL CORP
 Contact Address 2: Not reported
 City,State,Zip: SAN FRANCISCO, CA 941070000
 Facility Status: Inactive
 Facility Type: TEMPORARY
 Category: STATE
 Latitude: 37.765154
 Longitude: -122.397278

Y171
WNW
1/8-1/4
0.232 mi.
1226 ft.

CONSUMERS DISTRIBUTION
1350 17TH ST
SAN FRANCISCO, CA 94107
Site 6 of 7 in cluster Y

LUST **U001595245**
HIST UST **N/A**
HIST CORTESE
CERS

Relative:
Lower
Actual:
20 ft.

SAN FRANCISCO CO. LUST:
 Name: Consumers
 Address: 1350 17th St
 City: San Francisco
 Region: SAN FRANCISCO
 Facility ID: 38-0378
 Facility Status: Case Closed
 Case Number: 10634
 Case Type: Soil only

Map ID
Direction
Distance
Elevation

MAP FINDINGS

Site

Database(s)

EDR ID Number
EPA ID Number

CONSUMERS DISTRIBUTION (Continued)

U001595245

Release Date: 1/26/1996
Discovered Date: 1/26/1996
Substance: Gasoline
Substance Qty: Not reported
How Discovered: Tank Closure
How Stopped: Close Tank
Report Date: 1/26/1996
Case Closed: 5/22/1996
Closed Date: 5/22/1996
Leak Source: Tank
Leak Cause: Structure Failure
Leak Confirmed: Not reported
Entered Date: 5/8/1996
Number of Wells: Not reported
Regional Board: San Francisco Bay Region
Local Agency: 38000
Lead Agency: Local Agency
Program: LOP
Responsible Party: Not reported
RP Address: Not reported
Operator: Not reported
Staff Initial: VP
Facility Staff: AL
Cross Street: CONNECTICUT
NOR Date: 5/8/1996
MTBE Current: Not reported
MTBE Current Date: Not reported
MTBE: NT
Maximum MTBE Soil: Not reported
Maximum MTBE GW: Not reported
MTBE DATE: Not reported
Review Date: Not reported
Workplan Submitted: Not reported
Assessment Underway: Not reported
Pollution Characterization: Not reported
Corrective Action Plan: Not reported
Remediation Underway: Not reported
Monitoring Begun: Not reported
Funding: Federal
Interim Remediation: No
Priority: Not reported
Abatement: No Action Taken - no action has as yet been taken at the site
Enforcement Type: NOR
Enforcement Due Date: Not reported
Basin: Downtown Basin
Beneficial Use: No
Lat/Long: Not reported
CUFID: Not reported
Suspended: No
Stopped Date: 5/7/1986
Free Product: No
Depth to Grnd Wtr: Not reported
Gradient: Not reported
Benzene: Not reported
Primary Substance: Gasoline
Enforcement Type: Not reported
Amount of Free Produce: Not reported

Map ID
Direction
Distance
Elevation

MAP FINDINGS

Site

Database(s)

EDR ID Number
EPA ID Number

CONSUMERS DISTRIBUTION (Continued)

U001595245

Benzene Test: Not reported
Maximum Soil GW: Not reported
Max Soil Concentration: Not reported
TPH Tested: Not reported
Max TPH GW: Not reported
Max TPH Soil: Not reported
TPH Date: Not reported
Block: Not reported
Lot: Not reported
Notify: False
TPH Current: Not reported
TPH Current Date: Not reported
Grnd Wtr Qualifier: Not reported
Soil Qualifier: Not reported
Comments: Not reported
Summary: Not reported

LUST:

Name: CONSUMERS DISTRIBUTION
Address: 1350 17TH ST
City,State,Zip: SAN FRANCISCO, CA 94107
Lead Agency: SAN FRANCISCO COUNTY
Case Type: LUST Cleanup Site
Geo Track: http://geotracker.waterboards.ca.gov/profile_report.asp?global_id=T0607500335
Global Id: T0607500335
Latitude: 37.765452
Longitude: -122.397462
Status: Completed - Case Closed
Status Date: 05/22/1996
Case Worker: Not reported
RB Case Number: 38-0378
Local Agency: Not reported
File Location: Not reported
Local Case Number: 10634
Potential Media Affect: Soil
Potential Contaminants of Concern: Gasoline
Site History: Not reported

LUST:

Global Id: T0607500335
Contact Type: Regional Board Caseworker
Contact Name: Regional Water Board
Organization Name: SAN FRANCISCO BAY RWQCB (REGION 2)
Address: 1515 CLAY ST SUITE 1400
City: OAKLAND
Email: Not reported
Phone Number: Not reported

LUST:

Global Id: T0607500335
Action Type: Other
Date: 01/26/1996
Action: Leak Discovery

Global Id: T0607500335
Action Type: Other
Date: 01/02/1965

Map ID
Direction
Distance
Elevation

MAP FINDINGS

Site

Database(s)

EDR ID Number
EPA ID Number

CONSUMERS DISTRIBUTION (Continued)

U001595245

Action: Leak Reported

LUST:

Global Id: T0607500335
Status: Open - Case Begin Date
Status Date: 01/26/1996

Global Id: T0607500335
Status: Completed - Case Closed
Status Date: 05/22/1996

LUST REG 2:

Region: 2
Facility Id: 38-0378
Facility Status: Case Closed
Case Number: 10634
How Discovered: Not reported
Leak Cause: Not reported
Leak Source: Not reported
Date Leak Confirmed: Not reported
Oversight Program: LUST
Prelim. Site Assessment Workplan Submitted: Not reported
Preliminary Site Assessment Began: Not reported
Pollution Characterization Began: Not reported
Pollution Remediation Plan Submitted: Not reported
Date Remediation Action Underway: Not reported
Date Post Remedial Action Monitoring Began: Not reported

HIST UST:

Name: CONSUMERS DISTRIBUTING COMPANY
Address: 1350 17TH STREET
City,State,Zip: SAN FRANCISCO, CA 94107
File Number: 0002F5D9
URL: <http://geotracker.waterboards.ca.gov/ustpdfs/pdf/0002F5D9.pdf>
Region: STATE
Facility ID: 0000068903
Facility Type: Other
Other Type: BEVERAGE DISTRIBUTOR
Contact Name: Not reported
Telephone: 4156211827
Owner Name: ANTHONY C. FERRIGNO
Owner Address: 1350 - 17TH STREET
Owner City,St,Zip: SAN FRANCISCO, CA 94107
Total Tanks: 0002

Tank Num: 001
Container Num: S-#2
Year Installed: Not reported
Tank Capacity: 00002500
Tank Used for: PRODUCT
Type of Fuel: Not reported
Container Construction Thickness: X
Leak Detection: Pressure Test

Tank Num: 002

Map ID
Direction
Distance
Elevation

MAP FINDINGS

Site

Database(s)

EDR ID Number
EPA ID Number

CONSUMERS DISTRIBUTION (Continued)

U001595245

Container Num: S-#1
Year Installed: Not reported
Tank Capacity: 00002500
Tank Used for: PRODUCT
Type of Fuel: UNLEADED
Container Construction Thickness: Not reported
Leak Detection: Pressure Test

Click here for Geo Tracker PDF:

HIST CORTESE:

edr_fname: CONSUMERS DISTRIBUTION
edr_fadd1: 1350 17TH
City,State,Zip: SAN FRANCISCO, CA
Region: CORTESE
Facility County Code: 38
Reg By: LTNKA
Reg Id: 38-0378

CERS:

Name: CONSUMERS DISTRIBUTION
Address: 1350 17TH ST
City,State,Zip: SAN FRANCISCO, CA 94107
Site ID: 214671
CERS ID: T0607500335
CERS Description: Leaking Underground Storage Tank Cleanup Site

Affiliation:

Affiliation Type Desc: Regional Board Caseworker
Entity Name: Regional Water Board - SAN FRANCISCO BAY RWQCB (REGION 2)
Entity Title: Not reported
Affiliation Address: 1515 CLAY ST SUITE 1400
Affiliation City: OAKLAND
Affiliation State: CA
Affiliation Country: Not reported
Affiliation Zip: Not reported
Affiliation Phone: ,

V172
ESE
1/8-1/4
0.236 mi.
1248 ft.

UNIVERSITY OF CALIFORNIA SAN FRANCISCO
2130 3RD STREET
SAN FRANCISCO, CA 94107

RCRA-SQG 1024877231
CAR000288035

Site 12 of 14 in cluster V

Relative:
Lower
Actual:
23 ft.

RCRA Listings:
Date Form Received by Agency: 20220218
Handler Name: UNIVERSITY OF CALIFORNIA SAN FRANCISCO
Handler Address: 2130 3RD STREET
Handler City,State,Zip: SAN FRANCISCO, CA 94107
EPA ID: CAR000288035
Contact Name: TIM J OROZCO
Contact Address: MEDICAL CENTER WAY
Contact City,State,Zip: SAN FRANCISCO, CA 94143
Contact Telephone: 415-476-1300
Contact Fax: Not reported
Contact Email: TIM.OROZCO@UCSF.EDU

Map ID
 Direction
 Distance
 Elevation

MAP FINDINGS

Site

Database(s)

EDR ID Number
 EPA ID Number

UNIVERSITY OF CALIFORNIA SAN FRANCISCO (Continued)

1024877231

Contact Title:	HAZARDOUS MATERIALS MANAGER
EPA Region:	09
Land Type:	State
Federal Waste Generator Description:	Small Quantity Generator
Non-Notifier:	Not reported
Biennial Report Cycle:	2021
Accessibility:	Not reported
Active Site Indicator:	Handler Activities
State District Owner:	Not reported
State District:	Not reported
Mailing Address:	MEDICAL CENTER WAY
Mailing City,State,Zip:	SAN FRANCISCO, CA 94143
Owner Name:	REGENTS OF THE UNIVERSITY OF CALIFORNIA
Owner Type:	State
Operator Name:	UNIVERSITY OF CALIFORNIA SAN FRANCISCO, ENVIRONMENTAL HEALTH AND SAFETY
Operator Type:	State
Short-Term Generator Activity:	No
Importer Activity:	No
Mixed Waste Generator:	No
Transporter Activity:	No
Transfer Facility Activity:	No
Recycler Activity with Storage:	No
Small Quantity On-Site Burner Exemption:	No
Smelting Melting and Refining Furnace Exemption:	No
Underground Injection Control:	No
Off-Site Waste Receipt:	No
Universal Waste Indicator:	No
Universal Waste Destination Facility:	No
Federal Universal Waste:	No
Active Site Fed-Reg Treatment Storage and Disposal Facility:	Not reported
Active Site Converter Treatment storage and Disposal Facility:	Not reported
Active Site State-Reg Treatment Storage and Disposal Facility:	Not reported
Active Site State-Reg Handler:	---
Federal Facility Indicator:	Not reported
Hazardous Secondary Material Indicator:	N
Sub-Part K Indicator:	Not reported
Commercial TSD Indicator:	No
Treatment Storage and Disposal Type:	Not reported
2018 GPRA Permit Baseline:	Not on the Baseline
2018 GPRA Renewals Baseline:	Not on the Baseline
Permit Renewals Workload Universe:	Not reported
Permit Workload Universe:	Not reported
Permit Progress Universe:	Not reported
Post-Closure Workload Universe:	Not reported
Closure Workload Universe:	Not reported
202 GPRA Corrective Action Baseline:	No
Corrective Action Workload Universe:	No
Subject to Corrective Action Universe:	No
Non-TSDs Where RCRA CA has Been Imposed Universe:	No
TSDs Potentially Subject to CA Under 3004 (u)/(v) Universe:	No
TSDs Only Subject to CA under Discretionary Auth Universe:	No
Corrective Action Priority Ranking:	No NCAPS ranking
Environmental Control Indicator:	No
Institutional Control Indicator:	No
Human Exposure Controls Indicator:	N/A
Groundwater Controls Indicator:	N/A

Map ID
Direction
Distance
Elevation

MAP FINDINGS

Site

Database(s)

EDR ID Number
EPA ID Number

UNIVERSITY OF CALIFORNIA SAN FRANCISCO (Continued)

1024877231

Operating TSDF Universe:	Not reported
Full Enforcement Universe:	Not reported
Significant Non-Complier Universe:	No
Unaddressed Significant Non-Complier Universe:	No
Addressed Significant Non-Complier Universe:	No
Significant Non-Complier With a Compliance Schedule Universe:	No
Financial Assurance Required:	Not reported
Handler Date of Last Change:	20220706
Recognized Trader-Importer:	No
Recognized Trader-Exporter:	No
Importer of Spent Lead Acid Batteries:	No
Exporter of Spent Lead Acid Batteries:	No
Recycler Activity Without Storage:	No
Manifest Broker:	No
Sub-Part P Indicator:	No

Hazardous Waste Summary:

Waste Code:	D008
Waste Description:	LEAD

Handler - Owner Operator:

Owner/Operator Indicator:	Operator
Owner/Operator Name:	UNIVERSITY OF CALIFORNIA SAN FRANCISCO, ENVIRONMENTAL HEALTH AND SAFETY

Legal Status:	State
Date Became Current:	20171010
Date Ended Current:	Not reported
Owner/Operator Address:	50 MEDICAL CENTER WAY
Owner/Operator City,State,Zip:	SAN FRANCISCO, CA 94143
Owner/Operator Telephone:	415-476-1300
Owner/Operator Telephone Ext:	Not reported
Owner/Operator Fax:	Not reported
Owner/Operator Email:	TIM.OROZCO@UCSF.EDU

Owner/Operator Indicator:	Owner
Owner/Operator Name:	REGENTS OF THE UNIVERSITY OF CALIFORNIA
Legal Status:	State
Date Became Current:	20171010
Date Ended Current:	Not reported
Owner/Operator Address:	1111 FRANKLIN STREET
Owner/Operator City,State,Zip:	OAKLAND, CA 94607
Owner/Operator Telephone:	415-476-1300
Owner/Operator Telephone Ext:	Not reported
Owner/Operator Fax:	Not reported
Owner/Operator Email:	TIM.OROZCO@UCSF.EDU

Owner/Operator Indicator:	Owner
Owner/Operator Name:	REGENTS OF THE UNIVERSITY OF CALIFORNIA
Legal Status:	State
Date Became Current:	20171010
Date Ended Current:	Not reported
Owner/Operator Address:	1111 FRANKLIN STREET
Owner/Operator City,State,Zip:	OAKLAND, CA 94607
Owner/Operator Telephone:	415-476-1300
Owner/Operator Telephone Ext:	Not reported

Map ID
Direction
Distance
Elevation

MAP FINDINGS

Site

Database(s)

EDR ID Number
EPA ID Number

UNIVERSITY OF CALIFORNIA SAN FRANCISCO (Continued)

1024877231

Owner/Operator Fax: Not reported
Owner/Operator Email: TIM.OROZCO@UCSF.EDU

Owner/Operator Indicator: Operator
Owner/Operator Name: UNIVERSITY OF CALIFORNIA SAN FRANCISCO, ENVIRONMENTAL HEALTH AND SAFETY

Legal Status: State
Date Became Current: 20171010
Date Ended Current: Not reported
Owner/Operator Address: 50 MEDICAL CENTER WAY
Owner/Operator City,State,Zip: SAN FRANCISCO, CA 94143
Owner/Operator Telephone: 415-476-1300
Owner/Operator Telephone Ext: Not reported
Owner/Operator Fax: Not reported
Owner/Operator Email: TIM.OROZCO@UCSF.EDU

Historic Generators:

Receive Date: 20220218
Handler Name: UNIVERSITY OF CALIFORNIA SAN FRANCISCO
Federal Waste Generator Description: Small Quantity Generator
State District Owner: Not reported
Large Quantity Handler of Universal Waste: No
Recognized Trader Importer: No
Recognized Trader Exporter: No
Spent Lead Acid Battery Importer: No
Spent Lead Acid Battery Exporter: No
Current Record: Yes
Non Storage Recycler Activity: No
Electronic Manifest Broker: No

Receive Date: 20180907
Handler Name: UNIVERSITY OF CALIFORNIA SAN FRANCISCO
Federal Waste Generator Description: Large Quantity Generator
State District Owner: Not reported
Large Quantity Handler of Universal Waste: No
Recognized Trader Importer: No
Recognized Trader Exporter: No
Spent Lead Acid Battery Importer: No
Spent Lead Acid Battery Exporter: No
Current Record: No
Non Storage Recycler Activity: No
Electronic Manifest Broker: No

List of NAICS Codes and Descriptions:

NAICS Code: 611310
NAICS Description: COLLEGES, UNIVERSITIES, AND PROFESSIONAL SCHOOLS

Facility Has Received Notices of Violations:

Violations: No Violations Found

Evaluation Action Summary:

Evaluations: No Evaluations Found

Map ID
 Direction
 Distance
 Elevation

MAP FINDINGS

Site

Database(s)

EDR ID Number
 EPA ID Number

V173 **UNIVERSITY OF CALIFORNIA SAN FRANCISCO** **RCRA NonGen / NLR** **1024747098**
ESE **2130 3RD STREET** **CAC002966871**
1/8-1/4 **SAN FRANCISCO, CA 94107**
0.236 mi.
1248 ft. **Site 13 of 14 in cluster V**

Relative:
Lower
Actual:
23 ft.

RCRA Listings:
 Date Form Received by Agency: 20220302
 Handler Name: UNIVERSITY OF CALIFORNIA SAN FRANCISCO
 Handler Address: 2130 3RD STREET
 Handler City,State,Zip: SAN FRANCISCO, CA 94107
 EPA ID: CAC002966871
 Contact Name: TIM OROZCO
 Contact Address: MEDICAL CENTER WAY
 Contact City,State,Zip: SAN FRANCISCO, CA 94143
 Contact Telephone: 415-476-1480
 Contact Fax: Not reported
 Contact Email: TIM.OROZCO@UCSF.EDU
 Contact Title: Not reported
 EPA Region: 09
 Land Type: State
 Federal Waste Generator Description: Not a generator, verified
 Non-Notifier: Not reported
 Biennial Report Cycle: 2021
 Accessibility: Not reported
 Active Site Indicator: Handler Activities
 State District Owner: Not reported
 State District: Not reported
 Mailing Address: MEDICAL CENTER WAY
 Mailing City,State,Zip: SAN FRANCISCO, CA 94143
 Owner Name: UCOP WANG
 Owner Type: State
 Operator Name: TIM OROZCO
 Operator Type: State
 Short-Term Generator Activity: No
 Importer Activity: No
 Mixed Waste Generator: No
 Transporter Activity: No
 Transfer Facility Activity: No
 Recycler Activity with Storage: No
 Small Quantity On-Site Burner Exemption: No
 Smelting Melting and Refining Furnace Exemption: No
 Underground Injection Control: No
 Off-Site Waste Receipt: No
 Universal Waste Indicator: Yes
 Universal Waste Destination Facility: Yes
 Federal Universal Waste: No
 Active Site Fed-Reg Treatment Storage and Disposal Facility: Not reported
 Active Site Converter Treatment storage and Disposal Facility: Not reported
 Active Site State-Reg Treatment Storage and Disposal Facility: Not reported
 Active Site State-Reg Handler: ---
 Federal Facility Indicator: Not reported
 Hazardous Secondary Material Indicator: N
 Sub-Part K Indicator: Not reported
 Commercial TSD Indicator: No
 Treatment Storage and Disposal Type: Not reported
 2018 GPRA Permit Baseline: Not on the Baseline
 2018 GPRA Renewals Baseline: Not on the Baseline
 Permit Renewals Workload Universe: Not reported

Map ID
 Direction
 Distance
 Elevation

MAP FINDINGS

Site

Database(s)

EDR ID Number
 EPA ID Number

UNIVERSITY OF CALIFORNIA SAN FRANCISCO (Continued)

1024747098

Permit Workload Universe:	Not reported
Permit Progress Universe:	Not reported
Post-Closure Workload Universe:	Not reported
Closure Workload Universe:	Not reported
202 GPRA Corrective Action Baseline:	No
Corrective Action Workload Universe:	No
Subject to Corrective Action Universe:	No
Non-TSDFs Where RCRA CA has Been Imposed Universe:	No
TSDFs Potentially Subject to CA Under 3004 (u)/(v) Universe:	No
TSDFs Only Subject to CA under Discretionary Auth Universe:	No
Corrective Action Priority Ranking:	No NCAPS ranking
Environmental Control Indicator:	No
Institutional Control Indicator:	No
Human Exposure Controls Indicator:	N/A
Groundwater Controls Indicator:	N/A
Operating TSDF Universe:	Not reported
Full Enforcement Universe:	Not reported
Significant Non-Complier Universe:	No
Unaddressed Significant Non-Complier Universe:	No
Addressed Significant Non-Complier Universe:	No
Significant Non-Complier With a Compliance Schedule Universe:	No
Financial Assurance Required:	Not reported
Handler Date of Last Change:	20220628
Recognized Trader-Importer:	No
Recognized Trader-Exporter:	No
Importer of Spent Lead Acid Batteries:	No
Exporter of Spent Lead Acid Batteries:	No
Recycler Activity Without Storage:	No
Manifest Broker:	No
Sub-Part P Indicator:	No

Handler - Owner Operator:

Owner/Operator Indicator:	Owner
Owner/Operator Name: UCOP WANG	
Legal Status:	State
Date Became Current:	20201006
Date Ended Current:	Not reported
Owner/Operator Address:	1111 FRANKLIN STREET
Owner/Operator City,State,Zip:	OAKLAND, CA 94607
Owner/Operator Telephone:	415-476-1300
Owner/Operator Telephone Ext:	Not reported
Owner/Operator Fax:	Not reported
Owner/Operator Email:	TIM.OROZCO@UCSF.EDU

Owner/Operator Indicator:	Operator
Owner/Operator Name: TIM OROZCO	
Legal Status:	Other
Date Became Current:	Not reported
Date Ended Current:	Not reported
Owner/Operator Address:	50 MEDICAL CENTER WAY
Owner/Operator City,State,Zip:	SAN FRANCISCO, CA 94143
Owner/Operator Telephone:	415-476-1480
Owner/Operator Telephone Ext:	Not reported
Owner/Operator Fax:	Not reported
Owner/Operator Email:	Not reported

Map ID
Direction
Distance
Elevation

MAP FINDINGS

Site

Database(s)

EDR ID Number
EPA ID Number

UNIVERSITY OF CALIFORNIA SAN FRANCISCO (Continued)

1024747098

Owner/Operator Indicator:	Owner
Owner/Operator Name: UCOP WANG	
Legal Status:	Other
Date Became Current:	Not reported
Date Ended Current:	Not reported
Owner/Operator Address:	1111 FRANKLIN STREET
Owner/Operator City,State,Zip:	OAKLAND, CA 94607
Owner/Operator Telephone:	415-476-1300
Owner/Operator Telephone Ext:	Not reported
Owner/Operator Fax:	Not reported
Owner/Operator Email:	Not reported
Owner/Operator Indicator:	Operator
Owner/Operator Name: TIM OROZCO	
Legal Status:	State
Date Became Current:	20201006
Date Ended Current:	Not reported
Owner/Operator Address:	50 MEDICAL CENTER WAY
Owner/Operator City,State,Zip:	SAN FRANCISCO, CA 94143
Owner/Operator Telephone:	415-476-1300
Owner/Operator Telephone Ext:	Not reported
Owner/Operator Fax:	Not reported
Owner/Operator Email:	TIM.OROZCO@UCSF.EDU

Historic Generators:

Receive Date:	20220302
Handler Name:	UNIVERSITY OF CALIFORNIA SAN FRANCISCO
Federal Waste Generator Description:	Not a generator, verified
State District Owner:	Not reported
Large Quantity Handler of Universal Waste:	No
Recognized Trader Importer:	No
Recognized Trader Exporter:	No
Spent Lead Acid Battery Importer:	No
Spent Lead Acid Battery Exporter:	No
Current Record:	Yes
Non Storage Recycler Activity:	No
Electronic Manifest Broker:	No

Receive Date:	20180618
Handler Name:	UNIVERSITY OF CALIFORNIA SAN FRANCISCO
Federal Waste Generator Description:	Not a generator, verified
State District Owner:	Not reported
Large Quantity Handler of Universal Waste:	No
Recognized Trader Importer:	No
Recognized Trader Exporter:	No
Spent Lead Acid Battery Importer:	No
Spent Lead Acid Battery Exporter:	No
Current Record:	No
Non Storage Recycler Activity:	Not reported
Electronic Manifest Broker:	Not reported

List of NAICS Codes and Descriptions:

NAICS Code:	621111
NAICS Description:	OFFICES OF PHYSICIANS (EXCEPT MENTAL HEALTH SPECIALISTS)
NAICS Code:	621330

Map ID
 Direction
 Distance
 Elevation

MAP FINDINGS

Site

Database(s)

EDR ID Number
 EPA ID Number

UNIVERSITY OF CALIFORNIA SAN FRANCISCO (Continued)

1024747098

NAICS Description: OFFICES OF MENTAL HEALTH PRACTITIONERS (EXCEPT PHYSICIANS)

Facility Has Received Notices of Violations:
 Violations: No Violations Found

Evaluation Action Summary:
 Evaluations: No Evaluations Found

V174
ESE
1/8-1/4
0.236 mi.
1248 ft.

HATHAWAY DINWIDDIE
2130 THIRD ST
SAN FRANCISCO, CA 94107
Site 14 of 14 in cluster V

RCRA NonGen / NLR

1027082459
CAC003154570

Relative:
Lower
Actual:
23 ft.

RCRA Listings:
 Date Form Received by Agency: 20211229
 Handler Name: HATHAWAY DINWIDDIE
 Handler Address: 2130 THIRD ST
 Handler City,State,Zip: SAN FRANCISCO, CA 94107
 EPA ID: CAC003154570
 Contact Name: HATHAWAY DINWIDDIE
 Contact Address: 2130 THIRD ST
 Contact City,State,Zip: SAN FRANCISCO, CA 94107
 Contact Telephone: 408-988-4200
 Contact Fax: Not reported
 Contact Email: AYALAF@HDCCO.COM
 Contact Title: Not reported
 EPA Region: 09
 Land Type: Not reported
 Federal Waste Generator Description: Not a generator, verified
 Non-Notifier: Not reported
 Biennial Report Cycle: Not reported
 Accessibility: Not reported
 Active Site Indicator: Not reported
 State District Owner: Not reported
 State District: Not reported
 Mailing Address: 2130 THIRD
 Mailing City,State,Zip: SAN FRANCISCO, CA 94107
 Owner Name: HATHAWAY DINWIDDIE
 Owner Type: Other
 Operator Name: HATHAWAY DINWIDDIE
 Operator Type: Other
 Short-Term Generator Activity: No
 Importer Activity: No
 Mixed Waste Generator: No
 Transporter Activity: No
 Transfer Facility Activity: No
 Recycler Activity with Storage: No
 Small Quantity On-Site Burner Exemption: No
 Smelting Melting and Refining Furnace Exemption: No
 Underground Injection Control: No
 Off-Site Waste Receipt: No
 Universal Waste Indicator: No
 Universal Waste Destination Facility: No
 Federal Universal Waste: No
 Active Site Fed-Reg Treatment Storage and Disposal Facility: Not reported

Map ID
 Direction
 Distance
 Elevation

MAP FINDINGS

Site

Database(s)

EDR ID Number
 EPA ID Number

HATHAWAY DINWIDDIE (Continued)

1027082459

Active Site Converter Treatment storage and Disposal Facility:	Not reported
Active Site State-Reg Treatment Storage and Disposal Facility:	Not reported
Active Site State-Reg Handler:	---
Federal Facility Indicator:	Not reported
Hazardous Secondary Material Indicator:	N
Sub-Part K Indicator:	Not reported
Commercial TSD Indicator:	No
Treatment Storage and Disposal Type:	Not reported
2018 GPRA Permit Baseline:	Not on the Baseline
2018 GPRA Renewals Baseline:	Not on the Baseline
Permit Renewals Workload Universe:	Not reported
Permit Workload Universe:	Not reported
Permit Progress Universe:	Not reported
Post-Closure Workload Universe:	Not reported
Closure Workload Universe:	Not reported
202 GPRA Corrective Action Baseline:	No
Corrective Action Workload Universe:	No
Subject to Corrective Action Universe:	No
Non-TSDFs Where RCRA CA has Been Imposed Universe:	No
TSDFs Potentially Subject to CA Under 3004 (u)/(v) Universe:	No
TSDFs Only Subject to CA under Discretionary Auth Universe:	No
Corrective Action Priority Ranking:	No NCAPS ranking
Environmental Control Indicator:	No
Institutional Control Indicator:	No
Human Exposure Controls Indicator:	N/A
Groundwater Controls Indicator:	N/A
Operating TSDF Universe:	Not reported
Full Enforcement Universe:	Not reported
Significant Non-Complier Universe:	No
Unaddressed Significant Non-Complier Universe:	No
Addressed Significant Non-Complier Universe:	No
Significant Non-Complier With a Compliance Schedule Universe:	No
Financial Assurance Required:	Not reported
Handler Date of Last Change:	20211229
Recognized Trader-Importer:	No
Recognized Trader-Exporter:	No
Importer of Spent Lead Acid Batteries:	No
Exporter of Spent Lead Acid Batteries:	No
Recycler Activity Without Storage:	No
Manifest Broker:	No
Sub-Part P Indicator:	No

Handler - Owner Operator:

Owner/Operator Indicator:	Operator
Owner/Operator Name: HATHAWAY DINWIDDIE	
Legal Status:	Other
Date Became Current:	Not reported
Date Ended Current:	Not reported
Owner/Operator Address:	2130 THIRD ST
Owner/Operator City,State,Zip:	SAN FRANCISCO, CA 94107
Owner/Operator Telephone:	408-988-4200
Owner/Operator Telephone Ext:	Not reported
Owner/Operator Fax:	Not reported
Owner/Operator Email:	Not reported

Owner/Operator Indicator:	Owner
---------------------------	-------

Map ID
Direction
Distance
Elevation

MAP FINDINGS

Site

Database(s)

EDR ID Number
EPA ID Number

HATHAWAY DINWIDDIE (Continued)

1027082459

Owner/Operator Name: HATHAWAY DINWIDDIE
Legal Status: Other
Date Became Current: Not reported
Date Ended Current: Not reported
Owner/Operator Address: 565 LAURELWOOD RD
Owner/Operator City,State,Zip: SANTA CLARA, CA 95054
Owner/Operator Telephone: 408-499-2105
Owner/Operator Telephone Ext: Not reported
Owner/Operator Fax: Not reported
Owner/Operator Email: Not reported

Historic Generators:

Receive Date: 20211229
Handler Name: HATHAWAY DINWIDDIE
Federal Waste Generator Description: Not a generator, verified
State District Owner: Not reported
Large Quantity Handler of Universal Waste: No
Recognized Trader Importer: No
Recognized Trader Exporter: No
Spent Lead Acid Battery Importer: No
Spent Lead Acid Battery Exporter: No
Current Record: Yes
Non Storage Recycler Activity: No
Electronic Manifest Broker: No

List of NAICS Codes and Descriptions:

NAICS Code: 236220
NAICS Description: COMMERCIAL AND INSTITUTIONAL BUILDING CONSTRUCTION

Facility Has Received Notices of Violations:

Violations: No Violations Found

Evaluation Action Summary:

Evaluations: No Evaluations Found

175
SSE
1/8-1/4
0.237 mi.
1254 ft.

PENDULUM THERAPEUTICS INC
933 20TH STREET
SAN FRANCISCO, CA 94107

CERS HAZ WASTE S121142146
CUPA Listings N/A
HAZNET
CERS
HWTS

Relative:
Higher
Actual:
45 ft.

CERS HAZ WASTE:
Name: PENDULUM THERAPEUTICS, INC.
Address: 933 20TH ST
City,State,Zip: SAN FRANCISCO, CA 94107
Site ID: 423758
CERS ID: 10738330
CERS Description: Hazardous Waste Generator

CUPA SAN FRANCISCO CO:

Name: PENDULUM THERAPEUTICS, INC.
Address: 933 20TH ST
City,State,Zip: SAN FRANCISCO, CA 94107
Facility ID: 34219

Map ID
Direction
Distance
Elevation

MAP FINDINGS

Site

Database(s)

EDR ID Number
EPA ID Number

PENDULUM THERAPEUTICS INC (Continued)

S121142146

Census Tract: 226
District: 5
Number of Tanks: 0

HAZNET:

Name: PENDULUM THERAPEUTICS INC
Address: 933 20TH STREET
Address 2: Not reported
City,State,Zip: SAN FRANCISCO, CA 94107
Contact: ABDULIA SHANK
Telephone: 6502801977
Mailing Name: Not reported
Mailing Address: 933 20TH ST

Year: 2020
Gepaid: CAL000428775
TSD EPA ID: NVT330010000
CA Waste Code: 791 - Liquids with pH <= 2
Disposal Method: H132 - Landfill Or Surface Impoundment That Will Be Closed As Landfill(To Include On-Site Treatment And/Or Stabilization)
Tons: 0.0375

Year: 2020
Gepaid: CAL000428775
TSD EPA ID: NMD002208627
CA Waste Code: 551 - Laboratory waste chemicals
Disposal Method: H141 - Storage, Bulking, And/Or Transfer Off Site--No Treatment/Reovery (H010-H129) Or (H131-H135)
Tons: 0.0075

Year: 2019
Gepaid: CAL000428775
TSD EPA ID: INR000127621
CA Waste Code: 141 - Off-specification, aged or surplus inorganics
Disposal Method: H061 - Fuel Blending Prior To Energy Recovery At Another Site
Tons: 0.02000

Year: 2018
Gepaid: CAL000428775
TSD EPA ID: NVD980895338
CA Waste Code: 214 - Unspecified solvent mixture
Disposal Method: H141 - Storage, Bulking, And/Or Transfer Off Site--No Treatment/Reovery (H010-H129) Or (H131-H135)
Tons: 0.00100

Year: 2018
Gepaid: CAL000428775
TSD EPA ID: NVD980895338
CA Waste Code: 331 - Off-specification, aged or surplus organics
Disposal Method: H141 - Storage, Bulking, And/Or Transfer Off Site--No Treatment/Reovery (H010-H129) Or (H131-H135)
Tons: 0.00300

Detail Two:

Year: 2020

Map ID
Direction
Distance
Elevation

MAP FINDINGS

Site

Database(s)

EDR ID Number
EPA ID Number

PENDULUM THERAPEUTICS INC (Continued)

S121142146

EM Manifest ID: 66c4c0a3-c61b-4b47-be7d-f7d657501223
Shipment Date: 10/29/2020
Receipt Date: 11/5/2020
Manifest Number: 015430900FLE
Generator EPA ID: CAL000428775
Name: PENDULUM THERAPEUTICS INC
Address: 20TH STREET
Address 2: Not reported
City: SAN FRANCISCO
Zip: 94107
Telephone: 888-785-7225
Contact: OBDULIA SHANK
Contact Telephone: 650-280-1977
Transporter 1 EPA ID: CAR000070540
Transporter 1 Emergency Number: Not reported
Transporter 2 EPA ID: CAD982523433
Transporter 2 Emergency Number: Not reported
TSDf EPA ID: NMD002208627
TSDf Name: ADVANCED CHEMICAL TREATMENT, LLC
TSDf Address 1: EDITH BLVD NE
TSDf Address 2: Not reported
TSDf City: ALBUQUERQUE
TSDf Zip: 87107
TSDf Telephone: Not reported

State:

Year: 2020
EM Manifest ID: 66c4c0a3-c61b-4b47-be7d-f7d657501223
Generator EPA ID: CAL000428775
Shipment Date: 2020-10-29
Manifest Number: 015430900FLE
Line Number: 1
Method Code: H141
Quantity Tons: 0.00750
Quantity Waste: 15.000000
Quantity Unit: P
Number of Containers: 1
Type of Container: Fiberboard or plastic drums, barrels, kegs
Quantity Type: Pounds
State Code: 551

Detail Two:

Year: 2019
EM Manifest ID: 413385
Shipment Date: 2/22/2019
Receipt Date: 3/4/2019
Manifest Number: 000239945DAT
Generator EPA ID: CAL000428775
Name: WHOLE BIOME, INC
Address: 933 20TH STREET
Address 2: Not reported
City: SAN FRANCISCO
Zip: 94107
Telephone: 800-633-8253
Contact: Not reported
Contact Telephone: 617-669-9035

Map ID
Direction
Distance
Elevation

MAP FINDINGS

Site

Database(s)

EDR ID Number
EPA ID Number

PENDULUM THERAPEUTICS INC (Continued)

S121142146

Transporter 1 EPA ID: CAR000179747
Transporter 1 Emergency Number: Not reported
Transporter 2 EPA ID: CAD982523433
Transporter 2 Emergency Number: Not reported
TSDf EPA ID: INR000127621
TSDf Name: COVANTA ENVIRONMENTAL SOLUTIONS LLC
TSDf Address 1: 5625 OLD PORTER RD
TSDf Address 2: W BLDG 1
TSDf City: PORTAGE
TSDf Zip: 46368-1137
TSDf Telephone: Not reported

State:

Year: 2019
EM Manifest ID: 413385
Generator EPA ID: CAL000428775
Shipment Date: 2019-02-22
Manifest Number: 000239945DAT
Line Number: 1
Method Code: H061
Quantity Tons: 0.02000
Quantity Waste: 40.000000
Quantity Unit: P
Number of Containers: 2
Type of Container: Fiberboard or plastic drums, barrels, kegs
Quantity Type: Pounds
State Code: 141

CERS:

Name: PENDULUM THERAPEUTICS, INC.
Address: 933 20TH ST
City,State,Zip: SAN FRANCISCO, CA 94107
Site ID: 423758
CERS ID: 10738330
CERS Description: Chemical Storage Facilities

Violations:

Site ID: 423758
Site Name: Pendulum Therapeutics, Inc.
Violation Date: 02-13-2020
Citation: Un-Specified
Violation Description: Business Plan Program - Administration/Documentation - General Local Ordinance
Violation Notes: Returned to compliance on 02/21/2020.
Violation Division: San Francisco City & County Public Health Dept
Violation Program: HMRRP
Violation Source: CERS,

Site ID: 423758
Site Name: Pendulum Therapeutics, Inc.
Violation Date: 04-21-2021
Citation: HSC 6.95 25508(a)(3) - California Health and Safety Code, Chapter 6.95, Section(s) 25508(a)(3)
Violation Description: Failure to establish and electronically submit an adequate emergency response plan and procedures for a release or threatened release of a hazardous material.
Violation Notes: Returned to compliance on 06/18/2021.

Map ID
Direction
Distance
Elevation

MAP FINDINGS

Site

Database(s)

EDR ID Number
EPA ID Number

PENDULUM THERAPEUTICS INC (Continued)

S121142146

Violation Division: San Francisco City & County Public Health Dept
Violation Program: HMRRP
Violation Source: CERS,

Site ID: 423758
Site Name: Pendulum Therapeutics, Inc.
Violation Date: 04-21-2021
Citation: HSC 6.95 25508(a)(3) - California Health and Safety Code, Chapter 6.95, Section(s) 25508(a)(3)
Violation Description: Failure to complete and electronically submit hazardous material inventory information for all reportable hazardous materials on site at or above reportable quantities.
Violation Notes: Returned to compliance on 06/18/2021.

Violation Division: San Francisco City & County Public Health Dept
Violation Program: HMRRP
Violation Source: CERS,

Site ID: 423758
Site Name: Pendulum Therapeutics, Inc.
Violation Date: 02-13-2020
Citation: HSC 6.95 25508(a)(1) - California Health and Safety Code, Chapter 6.95, Section(s) 25508(a)(1)
Violation Description: Failure to annually review and electronically certify that the business plan is complete and accurate on or before the annual due date.
Violation Notes: Returned to compliance on 02/21/2020.

Violation Division: San Francisco City & County Public Health Dept
Violation Program: HMRRP
Violation Source: CERS,

Evaluation:
Eval General Type: Compliance Evaluation Inspection
Eval Date: 04-21-2021
Violations Found: No
Eval Type: Routine done by local agency
Eval Notes: Not reported
Eval Division: San Francisco City & County Public Health Dept
Eval Program: HW
Eval Source: CERS,

Eval General Type: Compliance Evaluation Inspection
Eval Date: 10-23-2017
Violations Found: No
Eval Type: Routine done by local agency
Eval Notes: Not reported
Eval Division: San Francisco City & County Public Health Dept
Eval Program: HMRRP
Eval Source: CERS,

Eval General Type: Compliance Evaluation Inspection
Eval Date: 04-21-2021
Violations Found: Yes
Eval Type: Routine done by local agency
Eval Notes: Not reported
Eval Division: San Francisco City & County Public Health Dept
Eval Program: HMRRP
Eval Source: CERS,

Map ID
Direction
Distance
Elevation

MAP FINDINGS

Site

Database(s)

EDR ID Number
EPA ID Number

PENDULUM THERAPEUTICS INC (Continued)

S121142146

Eval General Type: Other/Unknown
Eval Date: 02-13-2020
Violations Found: Yes
Eval Type: Other, not routine, done by local agency
Eval Notes: Not reported
Eval Division: San Francisco City & County Public Health Dept
Eval Program: HMRRP
Eval Source: CERS,

Coordinates:
Site ID: 423758
Facility Name: Pendulum Therapeutics, Inc.
Env Int Type Code: HMBP
Program ID: 10738330
Coord Name: Not reported
Ref Point Type Desc: Center of a facility or station.,
Latitude: 37.760380
Longitude: -122.390840

Affiliation:
Affiliation Type Desc: CUPA District
Entity Name: San Francisco City & County Public Health Departme
Entity Title: Not reported
Affiliation Address: 49 South Van Ness Avenue, Suite 600
Affiliation City: San Francisco
Affiliation State: CA
Affiliation Country: Not reported
Affiliation Zip: 94103
Affiliation Phone: (415) 252-3800,

Affiliation Type Desc: Operator
Entity Name: Pendulum Therapeutics, Inc
Entity Title: Not reported
Affiliation Address: Not reported
Affiliation City: Not reported
Affiliation State: Not reported
Affiliation Country: Not reported
Affiliation Zip: Not reported
Affiliation Phone: (617) 669-9035,

Affiliation Type Desc: Parent Corporation
Entity Name: Pendulum Therapeutics, Inc.
Entity Title: Not reported
Affiliation Address: Not reported
Affiliation City: Not reported
Affiliation State: Not reported
Affiliation Country: Not reported
Affiliation Zip: Not reported
Affiliation Phone: ,

Affiliation Type Desc: Property Owner
Entity Name: Tri-State Enterprises (Esprit Park Prop. Mgr.)
Entity Title: Not reported
Affiliation Address: 827 De Haro St
Affiliation City: San Francisco
Affiliation State: CA

Map ID
Direction
Distance
Elevation

MAP FINDINGS

Site

Database(s)

EDR ID Number
EPA ID Number

PENDULUM THERAPEUTICS INC (Continued)

S121142146

Affiliation Country: United States
Affiliation Zip: 94107
Affiliation Phone: (650) 248-5696,

Affiliation Type Desc: Document Preparer
Entity Name: Rene Ricks
Entity Title: Not reported
Affiliation Address: Not reported
Affiliation City: Not reported
Affiliation State: Not reported
Affiliation Country: Not reported
Affiliation Zip: Not reported
Affiliation Phone: ,

Affiliation Type Desc: Facility Mailing Address
Entity Name: Mailing Address
Entity Title: Not reported
Affiliation Address: 933 20th St
Affiliation City: San Francisco
Affiliation State: CA
Affiliation Country: Not reported
Affiliation Zip: 94107
Affiliation Phone: ,

Affiliation Type Desc: Legal Owner
Entity Name: Pendulum Therapeutics, Inc.
Entity Title: Not reported
Affiliation Address: 933 20th St
Affiliation City: San Francisco
Affiliation State: CA
Affiliation Country: United States
Affiliation Zip: 94107
Affiliation Phone: (617) 669-9035,

Affiliation Type Desc: Environmental Contact
Entity Name: Rene Ricks
Entity Title: Not reported
Affiliation Address: 2 Emshee Lane
Affiliation City: Martinez
Affiliation State: CA
Affiliation Country: Not reported
Affiliation Zip: 94553
Affiliation Phone: ,

Affiliation Type Desc: Identification Signer
Entity Name: Rene Ricks
Entity Title: EH&S consultant
Affiliation Address: Not reported
Affiliation City: Not reported
Affiliation State: Not reported
Affiliation Country: Not reported
Affiliation Zip: Not reported
Affiliation Phone: ,

HWTS:

Name: PENDULUM THERAPEUTICS INC

Map ID
Direction
Distance
Elevation

MAP FINDINGS

Site

Database(s)

EDR ID Number
EPA ID Number

PENDULUM THERAPEUTICS INC (Continued)

S121142146

Address: 933 20TH STREET
Address 2: Not reported
City,State,Zip: SAN FRANCISCO, CA 94107
EPA ID: CAL000428775
Inactive Date: Not reported
Create Date: 06/28/2017
Last Act Date: Not reported
Mailing Name: Not reported
Mailing Address: 933 20TH ST
Mailing Address 2: Not reported
Mailing City,State,Zip: SAN FRANCISCO, CA 94107
Owner Name: PENDULUM THERAPEUTICS INC
Owner Address: 933 20TH STREET
Owner Address 2: Not reported
Owner City,State,Zip: SAN FRANCISCO, CA 94107
Contact Name: OBDULIA SHANK
Contact Address: 933 20TH STREET
Contact Address 2: Not reported
City,State,Zip: SAN FRANCISCO, CA 94107
Facility Status: Active
Facility Type: PERMANENT
Category: STATE
Latitude: 37.760211
Longitude: -122.390838

NAICS:

EPA ID: CAL000428775
Create Date: 2017-06-28 09:11:14.697
NAICS Code: 541711
NAICS Description: Research and Dev in Biotechnology
Issued EPA ID Date: 2017-06-28 09:11:14.67000
Inactive Date: Not reported
Facility Name: PENDULUM THERAPEUTICS INC
Facility Address: 933 20TH STREET
Facility Address 2: Not reported
Facility City: SAN FRANCISCO
Facility County: Not reported
Facility State: CA
Facility Zip: 94107

EPA ID: CAL000428775
Create Date: 2020-03-06 16:07:04.303
NAICS Code: 541715
NAICS Description: Research and Development in the Physical, Engineering, and Life Sciences (except Nanotechnology and Biotechnology)
Issued EPA ID Date: 2017-06-28 09:11:14.67000
Inactive Date: Not reported
Facility Name: PENDULUM THERAPEUTICS INC
Facility Address: 933 20TH STREET
Facility Address 2: Not reported
Facility City: SAN FRANCISCO
Facility County: Not reported
Facility State: CA
Facility Zip: 94107

Map ID
 Direction
 Distance
 Elevation

MAP FINDINGS

Site

Database(s)

EDR ID Number
 EPA ID Number

U176
NNW
1/8-1/4
0.239 mi.
1262 ft.

**ARE SAN FRANCISCO,
 1670 OWENS STREET
 SAN FRANCISCO, CA**

UST U004124415
N/A

Site 19 of 19 in cluster U

**Relative:
 Lower**

SAN FRANCISCO CO. UST:

**Actual:
 13 ft.**

Name: ARE SAN FRANCISCO,
 Address: 1670 OWENS STREET
 Facility ID: 30925
 Facility Status: Not reported
 Number Of Tanks: 1
 Owner/Operator Name: Not reported
 Owner/Operator Title: Not reported
 Owner Name: Not reported
 Care Of Addr: Not reported
 2nd Care Of Add: Not reported
 Mailing Address: 26120 Eden Landing
 Mailing City,St,Zip: Not reported
 Permit Number: Not reported
 Permit Approved By: Not reported
 Permit Expiration Date: Not reported
 Applications: Innovative
 Application Date: 7/22/2008
 Application Name: Goody Seif
 Action Type: Not reported
 Yr Spill/Overfill Installed1: Not reported
 Yr Spill/Overfill Installed2: Not reported
 Yr Spill/Overfill Installed3: Not reported

Tank ID: Not reported
 Tank Test: Not reported
 Local Tank Id: Not reported
 Tank Manufacturer: Not reported
 Compartmentalized Tank: Not reported
 # Of Tank Compartments: Not reported
 Date Tank Installed: Not reported
 Tank Capacity: Not reported
 Additional Desc: Not reported
 Tank Use: Not reported
 Petroleum Type: Not reported
 Common Name: Not reported
 Case Number: Not reported
 Type Of Tank: Not reported
 Primary Tank Material: Not reported
 Secondary Tank Material: Not reported
 Tank Interior Lining: Not reported
 Date Interior Lining Install: Not reported
 Date Closed: Not reported
 UST Close ID: 5029
 Type Of Spill Protection: Not reported
 Date Alarm Overfill Protection Installed: Not reported
 Date Ball Float Overfill Protection Installed: Not reported
 Date Fill Tube Shut Overfill Protection Installed: Not reported
 Overfill Protection Exempt: Not reported
 Othr Tnk Corrosive Prtctn: Not reported
 Date Corrosive Prtctn Install: Not reported
 Tank Leak Detection (single walled): Not reported
 Tank Leak Detection (double wall): Not reported

Map ID
 Direction
 Distance
 Elevation

MAP FINDINGS

Site

Database(s)

EDR ID Number
 EPA ID Number

ARE SAN FRANCISCO, (Continued)

U004124415

Estimated Date Last Used:	Not reported
Estimated Qty Of Substance Remaining:	Not reported
Tank Filled With Inert Material:	Not reported
Piping System Type (Underground):	Not reported
Piping System Type (Aboveground):	Not reported
Piping Construction (Underground):	Not reported
Piping Manufacturer (Underground):	Not reported
Piping Construction (Aboveground):	Not reported
Piping Manufacturer (Aboveground):	Not reported
Piping Material & Corrosion Protection (Underground):	Not reported
Piping Material & Corrosion Protection (Aboveground):	Not reported
Piping Leak Detection (Undrgrnd - Single Wall):	Not reported
Piping Leak Detection (2nd Contained):	Not reported
Piping Leak Detection (Emrgncy Gnrtrs):	Not reported
Pipe Integrity Test, Underground:	Not reported
Piping Leak Detection (Aboveground - Single Wall):	Not reported
Piping Leak Detection (Underground - 2nd Contained):	Not reported
Piping Leak Detection Underground (Emrgncy Gnrtrs):	Not reported
Pipe Integrity Test, Aboveground:	Not reported
Date Dispenser Containment Installed:	Not reported
Dispenser Containment Type:	Not reported
Date Certified (Tank Unit):	Not reported
Certified Date:	Not reported
Last Annual Monitoring Cert:	Not reported
2nd Containment Test:	Not reported
Spill Containment Present:	Not reported
Drop Tube Present:	Not reported
Striker Plate Present:	Not reported
Alarm Present:	Not reported
Ball Float Present:	Not reported
Fill Tube Present:	Not reported
Other Tank Leak Detection Present:	Not reported
Permit Status:	Not reported

177
 SW
 1/8-1/4
 0.243 mi.
 1282 ft.

SFUSD DANIEL WEBSTER ELEMENTARY
465 MISSOURI ST
SAN FRANCISCO, CA 94107

RCRA NonGen / NLR 1024875441
CAL912603179

Relative:
Higher
Actual:
189 ft.

RCRA Listings:	
Date Form Received by Agency:	19910917
Handler Name:	SFUSD DANIEL WEBSTER ELEMENTARY
Handler Address:	465 MISSOURI ST
Handler City,State,Zip:	SAN FRANCISCO, CA 94107-2826
EPA ID:	CAL912603179
Contact Name:	RAFAEL PICAZO
Contact Address:	SFUSD ENVIRONMENTAL HEALTH DEPT.
Contact City,State,Zip:	SAN FRANCISCO, CA 94102
Contact Telephone:	415-241-6226
Contact Fax:	415-355-6940
Contact Email:	PICAZOR@SFUSD.EDU
Contact Title:	Not reported
EPA Region:	09
Land Type:	Not reported
Federal Waste Generator Description:	Not a generator, verified
Non-Notifier:	Not reported
Biennial Report Cycle:	Not reported

Map ID
 Direction
 Distance
 Elevation

MAP FINDINGS

Site

Database(s)

EDR ID Number
 EPA ID Number

SFUSD DANIEL WEBSTER ELEMENTARY (Continued)

1024875441

Accessibility:		Not reported
Active Site Indicator:		Handler Activities
State District Owner:		Not reported
State District:		Not reported
Mailing Address:		135 VAN NESS AVE RM 407
Mailing City, State, Zip:		SAN FRANCISCO, CA 94102-5207
Owner Name:	SAN FRANCISCO USD	
Owner Type:		Other
Operator Name:	RAFAEL PICAZO	
Operator Type:		Other
Short-Term Generator Activity:		No
Importer Activity:		No
Mixed Waste Generator:		No
Transporter Activity:		No
Transfer Facility Activity:		No
Recycler Activity with Storage:		No
Small Quantity On-Site Burner Exemption:		No
Smelting Melting and Refining Furnace Exemption:		No
Underground Injection Control:		No
Off-Site Waste Receipt:		No
Universal Waste Indicator:		Yes
Universal Waste Destination Facility:		Yes
Federal Universal Waste:		No
Active Site Fed-Reg Treatment Storage and Disposal Facility:		Not reported
Active Site Converter Treatment storage and Disposal Facility:		Not reported
Active Site State-Reg Treatment Storage and Disposal Facility:		Not reported
Active Site State-Reg Handler:		---
Federal Facility Indicator:		Not reported
Hazardous Secondary Material Indicator:		N
Sub-Part K Indicator:		Not reported
Commercial TSD Indicator:		No
Treatment Storage and Disposal Type:		Not reported
2018 GPRA Permit Baseline:		Not on the Baseline
2018 GPRA Renewals Baseline:		Not on the Baseline
Permit Renewals Workload Universe:		Not reported
Permit Workload Universe:		Not reported
Permit Progress Universe:		Not reported
Post-Closure Workload Universe:		Not reported
Closure Workload Universe:		Not reported
202 GPRA Corrective Action Baseline:		No
Corrective Action Workload Universe:		No
Subject to Corrective Action Universe:		No
Non-TSDFs Where RCRA CA has Been Imposed Universe:		No
TSDFs Potentially Subject to CA Under 3004 (u)/(v) Universe:		No
TSDFs Only Subject to CA under Discretionary Auth Universe:		No
Corrective Action Priority Ranking:		No NCAPS ranking
Environmental Control Indicator:		No
Institutional Control Indicator:		No
Human Exposure Controls Indicator:		N/A
Groundwater Controls Indicator:		N/A
Operating TSDF Universe:		Not reported
Full Enforcement Universe:		Not reported
Significant Non-Complier Universe:		No
Unaddressed Significant Non-Complier Universe:		No
Addressed Significant Non-Complier Universe:		No
Significant Non-Complier With a Compliance Schedule Universe:		No
Financial Assurance Required:	Not reported	

Map ID
Direction
Distance
Elevation

MAP FINDINGS

Site

Database(s)

EDR ID Number
EPA ID Number

SFUSD DANIEL WEBSTER ELEMENTARY (Continued)

1024875441

Handler Date of Last Change: 20180907
Recognized Trader-Importer: No
Recognized Trader-Exporter: No
Importer of Spent Lead Acid Batteries: No
Exporter of Spent Lead Acid Batteries: No
Recycler Activity Without Storage: No
Manifest Broker: No
Sub-Part P Indicator: No

Handler - Owner Operator:

Owner/Operator Indicator: Operator
Owner/Operator Name: RAFAEL PICAZO
Legal Status: Other
Date Became Current: Not reported
Date Ended Current: Not reported
Owner/Operator Address: SFUSD ENVIRONMENTAL HEALTH DEPT.
Owner/Operator City,State,Zip: SAN FRANCISCO, CA 94102
Owner/Operator Telephone: 415-241-6226
Owner/Operator Telephone Ext: Not reported
Owner/Operator Fax: Not reported
Owner/Operator Email: Not reported

Owner/Operator Indicator: Owner
Owner/Operator Name: SAN FRANCISCO USD
Legal Status: Other
Date Became Current: Not reported
Date Ended Current: Not reported
Owner/Operator Address: 135 VAN NESS AVE RM 407
Owner/Operator City,State,Zip: SAN FRANCISCO, CA 94102-5207
Owner/Operator Telephone: 415-241-6226
Owner/Operator Telephone Ext: Not reported
Owner/Operator Fax: Not reported
Owner/Operator Email: Not reported

Historic Generators:

Receive Date: 19910917
Handler Name: SFUSD DANIEL WEBSTER ELEMENTARY
Federal Waste Generator Description: Not a generator, verified
State District Owner: Not reported
Large Quantity Handler of Universal Waste: No
Recognized Trader Importer: No
Recognized Trader Exporter: No
Spent Lead Acid Battery Importer: No
Spent Lead Acid Battery Exporter: No
Current Record: Yes
Non Storage Recycler Activity: Not reported
Electronic Manifest Broker: Not reported

List of NAICS Codes and Descriptions:

NAICS Code: 61111
NAICS Description: ELEMENTARY AND SECONDARY SCHOOLS

Facility Has Received Notices of Violations:

Violations: No Violations Found

Map ID
Direction
Distance
Elevation

MAP FINDINGS

Site

Database(s)

EDR ID Number
EPA ID Number

SFUSD DANIEL WEBSTER ELEMENTARY (Continued)

1024875441

Evaluation Action Summary:
Evaluations:

No Evaluations Found

AB178
ENE
1/8-1/4
0.243 mi.
1284 ft.

STUDIO 89
37.76514/-122.38903
SAN FRANCISCO, CA
Site 4 of 4 in cluster AB

PFAS ECHO 1027424008
N/A

Relative:
Lower
Actual:
15 ft.

PFAS ECHO:
Name: STUDIO 89
Address: 37.76514/-122.38903
City,State,Zip: SAN FRANCISCO, CA
Latitude: 37.76514
Longitude: -122.38903
Count: -1
County: SAN FRANCISCO
Status: Unknown
Region: 09
Industry: Textiles and Leather
ECHO Facility Report: <https://echo.epa.gov/detailed-facility-report?fid=110038018695>
Facility Percent Minority: 56.126
Facility Derived Tribes: Lytton Rancheria of California - 13.2 mile(s)
Facility Population: 22704.12
EJSCREEN Flag US: N
EJSCREEN Report: https://ejscreen.epa.gov/mapper/mobile/EJSCREEN_mobile.aspx?geometry=%7B%22x%22:-122.38903,%22y%22:37.76514,%22spatialReference%22:%7B%22wkid%22:4326%7D%7D&unit=9035&areatype=&areaid=&basemap=streets&distance=1
EPA Programs: Not reported
Federal Facility: No
Federal Agency: Not reported
Facility FIPS Code: 06075
Facility Indian Country Flag: N
Facility Collection Method: ADDRESS MATCHING-HOUSE NUMBER
Facility Derived HUC: 18050004
Facility Derived WBD: 180500040904
Facility Derived CD113: 12
Facility Derived CB2010: 060750226001007
Facility Major Flag: Not reported
Facility Active Flag: Not reported
Facility Inspection Count: 0
Facility Date Last Inspection: Not reported
Facility Days Last Inspection: Not reported
Facility Informal Count: 0
Facility Date Last Informal Action: Not reported
Facility Formal Action Count: 0
Facility Date Last Formal Action: Not reported
Facility Total Penalties: 0
Facility Penalty Count: Not reported
Facility Date Last Penalty: Not reported
Facility Last Penalty AMT: Not reported
Facility QTRS With NC: Not reported
Facility Programs With SNC: 0
Facility Compliance Status: Not reported
Facility SNC Flag: N
AIR Flag: N

Map ID
 Direction
 Distance
 Elevation

MAP FINDINGS

Site

Database(s)

EDR ID Number
 EPA ID Number

STUDIO 89 (Continued)

1027424008

NPDES Flag:	N
SDWIS Flag:	N
RCRA Flag:	N
TRI Flag:	N
GHG Flag:	N
AIR IDS:	Not reported
CAA Permit Types:	Not reported
CAA NAICS:	Not reported
CAA SICS:	Not reported
NPDES IDS:	Not reported
CWA Permit Types:	Not reported
CWA NAICS:	Not reported
CWA SICS:	Not reported
RCRA IDS:	Not reported
RCRA Permit Types:	Not reported
RCRA NAICS:	Not reported
SDWA IDS:	Not reported
SDWA System Types:	Not reported
SDWA Compliance Status:	Not reported
SDWA SNC Flag:	N
TRI IDS:	Not reported
TRI Releases Transfers:	Not reported
TRI On Site Releases:	Not reported
TRI Off Site Transfers:	Not reported
TRI Reporter:	Not reported
Facility IMP Water Flag:	Not reported

X179
ESE
1/8-1/4
0.244 mi.
1288 ft.

815 TENNESSEE STREET
815 TENNESSEE ST
SAN FRANCISCO, CA 94107

RCRA-LQG **1025881943**
CAP000265355

Site 7 of 7 in cluster X

Relative:
Higher

RCRA Listings:

Actual:
33 ft.

Date Form Received by Agency:	20160808
Handler Name:	815 TENNESSEE STREET
Handler Address:	815 TENNESSEE ST
Handler City,State,Zip:	SAN FRANCISCO, CA 94107
EPA ID:	CAP000265355
Contact Name:	NAVID SARRAFZADEH
Contact Address:	LINDEN STREET
Contact City,State,Zip:	SAN FRANCISCO, CA 94102
Contact Telephone:	650-678-5127
Contact Fax:	Not reported
Contact Email:	NAVID.SARRAFZADEH@DM-DEV.COM
Contact Title:	DIRECTOR OF CONSTRUCTION
EPA Region:	09
Land Type:	Private
Federal Waste Generator Description:	Large Quantity Generator
Non-Notifier:	Not reported
Biennial Report Cycle:	Not reported
Accessibility:	Not reported
Active Site Indicator:	Handler Activities
State District Owner:	Not reported
State District:	Not reported
Mailing Address:	LINDEN STREET
Mailing City,State,Zip:	SAN FRANCISCO, CA 94102
Owner Name:	DM 815 TENNESSEE ST, LLC

Map ID
 Direction
 Distance
 Elevation

MAP FINDINGS

Site

Database(s)

EDR ID Number
 EPA ID Number

815 TENNESSEE STREET (Continued)

1025881943

Owner Type:	Private
Operator Name:	DM 815 TENNESSEE ST, LLC
Operator Type:	Private
Short-Term Generator Activity:	Yes
Importer Activity:	No
Mixed Waste Generator:	No
Transporter Activity:	No
Transfer Facility Activity:	No
Recycler Activity with Storage:	No
Small Quantity On-Site Burner Exemption:	No
Smelting Melting and Refining Furnace Exemption:	No
Underground Injection Control:	No
Off-Site Waste Receipt:	No
Universal Waste Indicator:	No
Universal Waste Destination Facility:	No
Federal Universal Waste:	No
Active Site Fed-Reg Treatment Storage and Disposal Facility:	Not reported
Active Site Converter Treatment storage and Disposal Facility:	Not reported
Active Site State-Reg Treatment Storage and Disposal Facility:	Not reported
Active Site State-Reg Handler:	---
Federal Facility Indicator:	Not reported
Hazardous Secondary Material Indicator:	N
Sub-Part K Indicator:	Not reported
Commercial TSD Indicator:	No
Treatment Storage and Disposal Type:	Not reported
2018 GPRA Permit Baseline:	Not on the Baseline
2018 GPRA Renewals Baseline:	Not on the Baseline
Permit Renewals Workload Universe:	Not reported
Permit Workload Universe:	Not reported
Permit Progress Universe:	Not reported
Post-Closure Workload Universe:	Not reported
Closure Workload Universe:	Not reported
202 GPRA Corrective Action Baseline:	No
Corrective Action Workload Universe:	No
Subject to Corrective Action Universe:	No
Non-TSDs Where RCRA CA has Been Imposed Universe:	No
TSDs Potentially Subject to CA Under 3004 (u)/(v) Universe:	No
TSDs Only Subject to CA under Discretionary Auth Universe:	No
Corrective Action Priority Ranking:	No NCAPS ranking
Environmental Control Indicator:	No
Institutional Control Indicator:	No
Human Exposure Controls Indicator:	N/A
Groundwater Controls Indicator:	N/A
Operating TSD Universe:	Not reported
Full Enforcement Universe:	Not reported
Significant Non-Complier Universe:	No
Unaddressed Significant Non-Complier Universe:	No
Addressed Significant Non-Complier Universe:	No
Significant Non-Complier With a Compliance Schedule Universe:	No
Financial Assurance Required:	Not reported
Handler Date of Last Change:	20160825
Recognized Trader-Importer:	No
Recognized Trader-Exporter:	No
Importer of Spent Lead Acid Batteries:	No
Exporter of Spent Lead Acid Batteries:	No
Recycler Activity Without Storage:	No
Manifest Broker:	No

Map ID
Direction
Distance
Elevation

MAP FINDINGS

Site

Database(s)

EDR ID Number
EPA ID Number

815 TENNESSEE STREET (Continued)

1025881943

Sub-Part P Indicator: No

Hazardous Waste Summary:

Waste Code: D007
Waste Description: CHROMIUM

Waste Code: D008
Waste Description: LEAD

Handler - Owner Operator:

Owner/Operator Indicator: Owner
Owner/Operator Name: DM 815 TENNESSEE ST, LLC
Legal Status: Private
Date Became Current: 20150323
Date Ended Current: Not reported
Owner/Operator Address: 448 LINDEN STREET
Owner/Operator City,State,Zip: SAN FRANCISCO, CA 94102
Owner/Operator Telephone: 650-678-5127
Owner/Operator Telephone Ext: Not reported
Owner/Operator Fax: Not reported
Owner/Operator Email: Not reported

Owner/Operator Indicator: Operator
Owner/Operator Name: DM 815 TENNESSEE ST, LLC
Legal Status: Private
Date Became Current: 20150323
Date Ended Current: Not reported
Owner/Operator Address: 448 LINDEN STREET
Owner/Operator City,State,Zip: SAN FRANCISCO, CA 94102
Owner/Operator Telephone: 650-678-5127
Owner/Operator Telephone Ext: Not reported
Owner/Operator Fax: Not reported
Owner/Operator Email: Not reported

Historic Generators:

Receive Date: 20160808
Handler Name: 815 TENNESSEE STREET
Federal Waste Generator Description: Large Quantity Generator
State District Owner: Not reported
Large Quantity Handler of Universal Waste: No
Recognized Trader Importer: No
Recognized Trader Exporter: No
Spent Lead Acid Battery Importer: No
Spent Lead Acid Battery Exporter: No
Current Record: Yes
Non Storage Recycler Activity: Not reported
Electronic Manifest Broker: Not reported

List of NAICS Codes and Descriptions:

NAICS Code: 531390
NAICS Description: OTHER ACTIVITIES RELATED TO REAL ESTATE

Facility Has Received Notices of Violations:

Violations: No Violations Found

Map ID
 Direction
 Distance
 Elevation

MAP FINDINGS

Site

Database(s)

EDR ID Number
 EPA ID Number

815 TENNESSEE STREET (Continued)

1025881943

Evaluation Action Summary:
 Evaluations:

No Evaluations Found

AC180
WSW
1/8-1/4
0.245 mi.
1291 ft.

ANDREW O'BRIEN
350 CONNECTICUT STREET
SAN FRANCISCO, CA 94107

RCRA NonGen / NLR

1024763972
CAC002983838

Site 1 of 2 in cluster AC

Relative:
Higher
Actual:
120 ft.

RCRA Listings:		20181008
Date Form Received by Agency:		20181008
Handler Name:	ANDREW O'BRIEN	
Handler Address:		350 CONNECTICUT STREET
Handler City,State,Zip:		SAN FRANCISCO, CA 94107
EPA ID:		CAC002983838
Contact Name:		ANDREW O'BRIEN
Contact Address:		350 CONNECTICUT STREET
Contact City,State,Zip:		SAN FRANCISCO, CA 94107
Contact Telephone:		415-310-0773
Contact Fax:		Not reported
Contact Email:		AOBRIEN@GMAIL.COM
Contact Title:		Not reported
EPA Region:		09
Land Type:		Not reported
Federal Waste Generator Description:		Not a generator, verified
Non-Notifier:		Not reported
Biennial Report Cycle:		Not reported
Accessibility:		Not reported
Active Site Indicator:		Handler Activities
State District Owner:		Not reported
State District:		Not reported
Mailing Address:		350 CONNECTICUT STREET
Mailing City,State,Zip:		SAN FRANCISCO, CA 94107
Owner Name:	ANDREW O'BRIEN	
Owner Type:		Other
Operator Name:	ANDREW O'BRIEN	
Operator Type:		Other
Short-Term Generator Activity:		No
Importer Activity:		No
Mixed Waste Generator:		No
Transporter Activity:		No
Transfer Facility Activity:		No
Recycler Activity with Storage:		No
Small Quantity On-Site Burner Exemption:		No
Smelting Melting and Refining Furnace Exemption:		No
Underground Injection Control:		No
Off-Site Waste Receipt:		No
Universal Waste Indicator:		Yes
Universal Waste Destination Facility:		Yes
Federal Universal Waste:		No
Active Site Fed-Reg Treatment Storage and Disposal Facility:		Not reported
Active Site Converter Treatment storage and Disposal Facility:		Not reported
Active Site State-Reg Treatment Storage and Disposal Facility:		Not reported
Active Site State-Reg Handler:		---
Federal Facility Indicator:		Not reported
Hazardous Secondary Material Indicator:		N

Map ID
 Direction
 Distance
 Elevation

MAP FINDINGS

Site

Database(s)

EDR ID Number
 EPA ID Number

ANDREW O'BRIEN (Continued)

1024763972

Sub-Part K Indicator:	Not reported
Commercial TSD Indicator:	No
Treatment Storage and Disposal Type:	Not reported
2018 GPRA Permit Baseline:	Not on the Baseline
2018 GPRA Renewals Baseline:	Not on the Baseline
Permit Renewals Workload Universe:	Not reported
Permit Workload Universe:	Not reported
Permit Progress Universe:	Not reported
Post-Closure Workload Universe:	Not reported
Closure Workload Universe:	Not reported
202 GPRA Corrective Action Baseline:	No
Corrective Action Workload Universe:	No
Subject to Corrective Action Universe:	No
Non-TSDFs Where RCRA CA has Been Imposed Universe:	No
TSDFs Potentially Subject to CA Under 3004 (u)/(v) Universe:	No
TSDFs Only Subject to CA under Discretionary Auth Universe:	No
Corrective Action Priority Ranking:	No NCAPS ranking
Environmental Control Indicator:	No
Institutional Control Indicator:	No
Human Exposure Controls Indicator:	N/A
Groundwater Controls Indicator:	N/A
Operating TSDF Universe:	Not reported
Full Enforcement Universe:	Not reported
Significant Non-Complier Universe:	No
Unaddressed Significant Non-Complier Universe:	No
Addressed Significant Non-Complier Universe:	No
Significant Non-Complier With a Compliance Schedule Universe:	No
Financial Assurance Required:	Not reported
Handler Date of Last Change:	20181120
Recognized Trader-Importer:	No
Recognized Trader-Exporter:	No
Importer of Spent Lead Acid Batteries:	No
Exporter of Spent Lead Acid Batteries:	No
Recycler Activity Without Storage:	No
Manifest Broker:	No
Sub-Part P Indicator:	No

Handler - Owner Operator:

Owner/Operator Indicator:	Owner
Owner/Operator Name: ANDREW O'BRIEN	
Legal Status:	Other
Date Became Current:	Not reported
Date Ended Current:	Not reported
Owner/Operator Address:	350 CONNECTICUT STREET
Owner/Operator City,State,Zip:	SAN FRANCISCO, CA 94107
Owner/Operator Telephone:	415-310-0773
Owner/Operator Telephone Ext:	Not reported
Owner/Operator Fax:	Not reported
Owner/Operator Email:	Not reported

Owner/Operator Indicator:	Operator
Owner/Operator Name: ANDREW O'BRIEN	
Legal Status:	Other
Date Became Current:	Not reported
Date Ended Current:	Not reported
Owner/Operator Address:	350 CONNECTICUT STREET

Map ID
 Direction
 Distance
 Elevation

MAP FINDINGS

Site

Database(s)

EDR ID Number
 EPA ID Number

ANDREW O'BRIEN (Continued)

1024763972

Owner/Operator City,State,Zip: SAN FRANCISCO, CA 94107
 Owner/Operator Telephone: 415-310-0773
 Owner/Operator Telephone Ext: Not reported
 Owner/Operator Fax: Not reported
 Owner/Operator Email: Not reported

Historic Generators:

Receive Date: 20181008
 Handler Name: ANDREW O'BRIEN
 Federal Waste Generator Description: Not a generator, verified
 State District Owner: Not reported
 Large Quantity Handler of Universal Waste: No
 Recognized Trader Importer: No
 Recognized Trader Exporter: No
 Spent Lead Acid Battery Importer: No
 Spent Lead Acid Battery Exporter: No
 Current Record: Yes
 Non Storage Recycler Activity: Not reported
 Electronic Manifest Broker: Not reported

List of NAICS Codes and Descriptions:

NAICS Code: 56299
 NAICS Description: ALL OTHER WASTE MANAGEMENT SERVICES

Facility Has Received Notices of Violations:

Violations: No Violations Found

Evaluation Action Summary:

Evaluations: No Evaluations Found

Y181
 WNW
 1/8-1/4
 0.245 mi.
 1296 ft.

FERGUSON 2636
77 CONNECTICUT
SAN FRANCISCO, CA 94107

RCRA NonGen / NLR

1025870116
CAL000421051

Site 7 of 7 in cluster Y

Relative:
Lower
Actual:
20 ft.

RCRA Listings:
 Date Form Received by Agency: 20161012
 Handler Name: FERGUSON 2636
 Handler Address: 77 CONNECTICUT
 Handler City,State,Zip: SAN FRANCISCO, CA 94107
 EPA ID: CAL000421051
 Contact Name: KEITH RODRIGUEZ
 Contact Address: 77 CONNECTICUT
 Contact City,State,Zip: SAN FRANCISCO, CA 94107
 Contact Telephone: 415-552-5001
 Contact Fax: Not reported
 Contact Email: KEITH.RODRIGUEZ@FERGUSON.COM
 Contact Title: Not reported
 EPA Region: 09
 Land Type: Not reported
 Federal Waste Generator Description: Not a generator, verified
 Non-Notifier: Not reported
 Biennial Report Cycle: Not reported
 Accessibility: Not reported

Map ID
 Direction
 Distance
 Elevation

MAP FINDINGS

Site

Database(s)

EDR ID Number
 EPA ID Number

FERGUSON 2636 (Continued)

1025870116

Active Site Indicator:		Not reported
State District Owner:		Not reported
State District:		Not reported
Mailing Address:		77 CONNECTICUT
Mailing City,State,Zip:		SAN FRANCISCO, CA 94107
Owner Name:	FERGUSON ENTERPRISES INC	
Owner Type:		Other
Operator Name:	KEITH RODRIGUEZ	
Operator Type:		Other
Short-Term Generator Activity:		No
Importer Activity:		No
Mixed Waste Generator:		No
Transporter Activity:		No
Transfer Facility Activity:		No
Recycler Activity with Storage:		No
Small Quantity On-Site Burner Exemption:		No
Smelting Melting and Refining Furnace Exemption:		No
Underground Injection Control:		No
Off-Site Waste Receipt:		No
Universal Waste Indicator:		No
Universal Waste Destination Facility:		No
Federal Universal Waste:		No
Active Site Fed-Reg Treatment Storage and Disposal Facility:		Not reported
Active Site Converter Treatment storage and Disposal Facility:		Not reported
Active Site State-Reg Treatment Storage and Disposal Facility:		Not reported
Active Site State-Reg Handler:		---
Federal Facility Indicator:		Not reported
Hazardous Secondary Material Indicator:		N
Sub-Part K Indicator:		Not reported
Commercial TSD Indicator:		No
Treatment Storage and Disposal Type:		Not reported
2018 GPRA Permit Baseline:		Not on the Baseline
2018 GPRA Renewals Baseline:		Not on the Baseline
Permit Renewals Workload Universe:		Not reported
Permit Workload Universe:		Not reported
Permit Progress Universe:		Not reported
Post-Closure Workload Universe:		Not reported
Closure Workload Universe:		Not reported
202 GPRA Corrective Action Baseline:		No
Corrective Action Workload Universe:		No
Subject to Corrective Action Universe:		No
Non-TSDs Where RCRA CA has Been Imposed Universe:		No
TSDs Potentially Subject to CA Under 3004 (u)/(v) Universe:		No
TSDs Only Subject to CA under Discretionary Auth Universe:		No
Corrective Action Priority Ranking:		No NCAPS ranking
Environmental Control Indicator:		No
Institutional Control Indicator:		No
Human Exposure Controls Indicator:		N/A
Groundwater Controls Indicator:		N/A
Operating TSDF Universe:		Not reported
Full Enforcement Universe:		Not reported
Significant Non-Complier Universe:		No
Unaddressed Significant Non-Complier Universe:		No
Addressed Significant Non-Complier Universe:		No
Significant Non-Complier With a Compliance Schedule Universe:		No
Financial Assurance Required:	Not reported	
Handler Date of Last Change:		20190927

Map ID
Direction
Distance
Elevation

MAP FINDINGS

Site

Database(s)

EDR ID Number
EPA ID Number

FERGUSON 2636 (Continued)

1025870116

Recognized Trader-Importer: No
Recognized Trader-Exporter: No
Importer of Spent Lead Acid Batteries: No
Exporter of Spent Lead Acid Batteries: No
Recycler Activity Without Storage: No
Manifest Broker: No
Sub-Part P Indicator: No

Handler - Owner Operator:

Owner/Operator Indicator: Operator
Owner/Operator Name: KEITH RODRIGUEZ
Legal Status: Other
Date Became Current: Not reported
Date Ended Current: Not reported
Owner/Operator Address: 77 CONNECTICUT
Owner/Operator City,State,Zip: SAN FRANCISCO, CA 94107
Owner/Operator Telephone: 415-552-5001
Owner/Operator Telephone Ext: Not reported
Owner/Operator Fax: Not reported
Owner/Operator Email: Not reported

Owner/Operator Indicator: Owner
Owner/Operator Name: FERGUSON ENTERPRISES INC
Legal Status: Other
Date Became Current: Not reported
Date Ended Current: Not reported
Owner/Operator Address: 12500 JEFFERSON AVE
Owner/Operator City,State,Zip: NEWPORT NEWS, VA 23602
Owner/Operator Telephone: 757-969-4725
Owner/Operator Telephone Ext: Not reported
Owner/Operator Fax: Not reported
Owner/Operator Email: Not reported

Historic Generators:

Receive Date: 20161012
Handler Name: FERGUSON 2636
Federal Waste Generator Description: Not a generator, verified
State District Owner: Not reported
Large Quantity Handler of Universal Waste: No
Recognized Trader Importer: Not reported
Recognized Trader Exporter: Not reported
Spent Lead Acid Battery Importer: Not reported
Spent Lead Acid Battery Exporter: Not reported
Current Record: Yes
Non Storage Recycler Activity: Not reported
Electronic Manifest Broker: Not reported

List of NAICS Codes and Descriptions:

NAICS Code: 56299
NAICS Description: ALL OTHER WASTE MANAGEMENT SERVICES

Facility Has Received Notices of Violations:

Violations: No Violations Found

Map ID
 Direction
 Distance
 Elevation

MAP FINDINGS

Site

Database(s)

EDR ID Number
 EPA ID Number

FERGUSON 2636 (Continued)

1025870116

Evaluation Action Summary:
 Evaluations:

No Evaluations Found

AD182
West
1/8-1/4
0.247 mi.
1302 ft.

CALIFORNIA MODEL & DESIGN
1450 MARIPOSA ST
SAN FRANCISCO, CA 94107

CERS HAZ WASTE
CUPA Listings
HAZNET
CERS
HWTS

S113039477
N/A

Site 1 of 4 in cluster AD

Relative:
Higher
Actual:
45 ft.

CERS HAZ WASTE:
 Name:
 Address:
 City,State,Zip:
 Site ID:
 CERS ID:
 CERS Description:

CALIFORNIA MODEL & DESIGN
 1450 MARIPOSA ST
 SAN FRANCISCO, CA 94107
 15408
 10061848
 Hazardous Waste Generator

CUPA SAN FRANCISCO CO:

Name:
 Address:
 City,State,Zip:
 Facility ID:
 Census Tract:
 District:
 Number of Tanks:

CALIFORNIA MODEL & DESIGN
 1450 MARIPOSA ST
 SAN FRANCISCO, CA 94107
 35936
 227
 3
 0

HAZNET:

Name:
 Address:
 Address 2:
 City,State,Zip:
 Contact:
 Telephone:
 Mailing Name:
 Mailing Address:

CALIFORNIA MODEL & DESIGN
 1450 MARIPOSA ST
 Not reported
 SAN FRANCISCO, CA 941070000
 PETER JACKSON
 4156217460
 Not reported
 1450 MARIPOSA ST

Year:
 Gepaid:
 TSD EPA ID:
 CA Waste Code:
 Disposal Method:
 Tons:

2021
 CAL000044425
 CAD008252405
 214 - Unspecified solvent mixture
 H061 - Fuel Blending Prior To Energy Recovery At Another Site
 0.2331

Year:
 Gepaid:
 TSD EPA ID:
 CA Waste Code:
 Disposal Method:
 Tons:

2020
 CAL000044425
 CAD008252405
 214 - Unspecified solvent mixture
 H061 - Fuel Blending Prior To Energy Recovery At Another Site
 0.108

Year:
 Gepaid:
 TSD EPA ID:
 CA Waste Code:
 Disposal Method:

2019
 CAL000044425
 CAD008252405
 214 - Unspecified solvent mixture
 H061 - Fuel Blending Prior To Energy Recovery At Another Site

Map ID
Direction
Distance
Elevation

MAP FINDINGS

Site

Database(s)

EDR ID Number
EPA ID Number

CALIFORNIA MODEL & DESIGN (Continued)

S113039477

Tons:	0.10800
Year:	2018
Gepaid:	CAL000044425
TSD EPA ID:	CAD008252405
CA Waste Code:	214 - Unspecified solvent mixture
Disposal Method:	H061 - Fuel Blending Prior To Energy Recovery At Another Site
Tons:	0.10800
Year:	2017
Gepaid:	CAL000044425
TSD EPA ID:	CAD008252405
CA Waste Code:	214 - Unspecified solvent mixture
Disposal Method:	H061 - Fuel Blending Prior To Energy Recovery At Another Site
Tons:	0.108
Year:	2016
Gepaid:	CAL000044425
TSD EPA ID:	CAD008252405
CA Waste Code:	214 - Unspecified solvent mixture
Disposal Method:	H061 - Fuel Blending Prior To Energy Recovery At Another Site
Tons:	0.108
Year:	2002
Gepaid:	CAL000044425
TSD EPA ID:	CAD008252405
CA Waste Code:	214 - Unspecified solvent mixture
Disposal Method:	R01 - Recycler
Tons:	0.0864
Year:	2001
Gepaid:	CAL000044425
TSD EPA ID:	CAD009452657
CA Waste Code:	214 - Unspecified solvent mixture
Disposal Method:	-
Tons:	0
Year:	2001
Gepaid:	CAL000044425
TSD EPA ID:	CAD009452657
CA Waste Code:	214 - Unspecified solvent mixture
Disposal Method:	R01 - Recycler
Tons:	0.2088
Year:	2000
Gepaid:	CAL000044425
TSD EPA ID:	CAD009452657
CA Waste Code:	214 - Unspecified solvent mixture
Disposal Method:	-
Tons:	0

[Click this hyperlink](#) while viewing on your computer to access 11 additional CA HAZNET: record(s) in the EDR Site Report.

Detail Two:

Year: 2020

Map ID
Direction
Distance
Elevation

MAP FINDINGS

Site

Database(s)

EDR ID Number
EPA ID Number

CALIFORNIA MODEL & DESIGN (Continued)

S113039477

EM Manifest ID: a230ad21-7126-4eaf-993a-b108f9643776
Shipment Date: 6/29/2020
Receipt Date: 7/6/2020
Manifest Number: 013941415FLE
Generator EPA ID: CAL000044425
Name: CALIFORNIA MODEL & DESIGN
Address: 1450 MARIPOSA ST
Address 2: Not reported
City: SAN FRANCISCO
Zip: 94107-0000
Telephone: 800-798-7753
Contact: RAMI GELLER/ALAN WOLF-PARTNERS
Contact Telephone: 415-621-7460
Transporter 1 EPA ID: CAR000245050
Transporter 1 Emergency Number: Not reported
Transporter 2 EPA ID: CAR000187922
Transporter 2 Emergency Number: Not reported
TSDf EPA ID: CAD008252405
TSDf Name: PACIFIC RESOURCE RECOVERY SERVICES INC
TSDf Address 1: EAST PICO BLVD
TSDf Address 2: Not reported
TSDf City: LOS ANGELES
TSDf Zip: 90023-0000
TSDf Telephone: Not reported

Federal:

Year: 2020
EM Manifest ID: a230ad21-7126-4eaf-993a-b108f9643776
Generator EPA ID: CAL000044425
Shipment Date: 2020-06-29
Manifest Number: 013941415FLE
Line Number: 1
Method Code: H061
Quantity Tons: 0.10800
Quantity Waste: 30.000000
Quantity Unit: G
Number of Containers: 1
Type of Container: Metal drums, barrels, kegs
Quantity Type: Gallons
Federal Code: D001

Year: 2020
EM Manifest ID: a230ad21-7126-4eaf-993a-b108f9643776
Generator EPA ID: CAL000044425
Shipment Date: 2020-06-29
Manifest Number: 013941415FLE
Line Number: 1
Method Code: H061
Quantity Tons: 0.10800
Quantity Waste: 30.000000
Quantity Unit: G
Number of Containers: 1
Type of Container: Metal drums, barrels, kegs
Quantity Type: Gallons
Federal Code: F003

Year: 2020
EM Manifest ID: a230ad21-7126-4eaf-993a-b108f9643776

Map ID
Direction
Distance
Elevation

MAP FINDINGS

Site

Database(s)

EDR ID Number
EPA ID Number

CALIFORNIA MODEL & DESIGN (Continued)

S113039477

Generator EPA ID: CAL000044425
Shipment Date: 2020-06-29
Manifest Number: 013941415FLE
Line Number: 1
Method Code: H061
Quantity Tons: 0.10800
Quantity Waste: 30.000000
Quantity Unit: G
Number of Containers: 1
Type of Container: Metal drums, barrels, kegs
Quantity Type: Gallons
Federal Code: F005

State:

Year: 2020
EM Manifest ID: a230ad21-7126-4eaf-993a-b108f9643776
Generator EPA ID: CAL000044425
Shipment Date: 2020-06-29
Manifest Number: 013941415FLE
Line Number: 1
Method Code: H061
Quantity Tons: 0.10800
Quantity Waste: 30.000000
Quantity Unit: G
Number of Containers: 1
Type of Container: Metal drums, barrels, kegs
Quantity Type: Gallons
State Code: 214

Detail Two:

Year: 2019
EM Manifest ID: 764455
Shipment Date: 9/24/2018
Receipt Date: 10/9/2018
Manifest Number: 012013680FLE
Generator EPA ID: CAL000044425
Name: CALIFORNIA MODEL & DESIGN
Address: 1450 MARIPOSA ST
Address 2: Not reported
City: SAN FRANCISCO
Zip: 94107-0000
Telephone: 800-798-7753
Contact: Not reported
Contact Telephone: 415-621-7460
Transporter 1 EPA ID: CAR000245050
Transporter 1 Emergency Number: Not reported
Transporter 2 EPA ID: CAR000187922
Transporter 2 Emergency Number: Not reported
TSDf EPA ID: CAD008252405
TSDf Name: PACIFIC RESOURCE RECOVERY
TSDf Address 1: 3150 EAST PICO BLVD
TSDf Address 2: Not reported
TSDf City: LOS ANGELES
TSDf Zip: 90023
TSDf Telephone: Not reported

Map ID
Direction
Distance
Elevation

MAP FINDINGS

Site

Database(s)

EDR ID Number
EPA ID Number

CALIFORNIA MODEL & DESIGN (Continued)

S113039477

Federal:

Year: 2019
EM Manifest ID: 764455
Generator EPA ID: CAL000044425
Shipment Date: 2018-09-24
Manifest Number: 012013680FLE
Line Number: 2
Method Code: H061
Quantity Tons: 0.10800
Quantity Waste: 30.000000
Quantity Unit: G
Number of Containers: 1
Type of Container: Metal drums, barrels, kegs
Quantity Type: Gallons
Federal Code: D001

Year: 2019
EM Manifest ID: 764455
Generator EPA ID: CAL000044425
Shipment Date: 2018-09-24
Manifest Number: 012013680FLE
Line Number: 2
Method Code: H061
Quantity Tons: 0.10800
Quantity Waste: 30.000000
Quantity Unit: G
Number of Containers: 1
Type of Container: Metal drums, barrels, kegs
Quantity Type: Gallons
Federal Code: F003

Year: 2019
EM Manifest ID: 764455
Generator EPA ID: CAL000044425
Shipment Date: 2018-09-24
Manifest Number: 012013680FLE
Line Number: 2
Method Code: H061
Quantity Tons: 0.10800
Quantity Waste: 30.000000
Quantity Unit: G
Number of Containers: 1
Type of Container: Metal drums, barrels, kegs
Quantity Type: Gallons
Federal Code: F005

State:

Year: 2019
EM Manifest ID: 764455
Generator EPA ID: CAL000044425
Shipment Date: 2018-09-24
Manifest Number: 012013680FLE
Line Number: 2
Method Code: H061
Quantity Tons: 0.10800
Quantity Waste: 30.000000

Map ID
Direction
Distance
Elevation

MAP FINDINGS

Site

Database(s)

EDR ID Number
EPA ID Number

CALIFORNIA MODEL & DESIGN (Continued)

S113039477

Quantity Unit:	G
Number of Containers:	1
Type of Container:	Metal drums, barrels, kegs
Quantity Type:	Gallons
State Code:	214
Year:	2019
EM Manifest ID:	850769
Shipment Date:	10/30/2019
Receipt Date:	11/18/2019
Manifest Number:	013188904FLE
Generator EPA ID:	CAL000044425
Name:	CALIFORNIA MODEL & DESIGN
Address:	1450 MARIPOSA ST
Address 2:	Not reported
City:	SAN FRANCISCO
Zip:	94107-0000
Telephone:	800-798-7753
Contact:	Not reported
Contact Telephone:	415-621-7460
Transporter 1 EPA ID:	CAR000245050
Transporter 1 Emergency Number:	Not reported
Transporter 2 EPA ID:	CAR000187922
Transporter 2 Emergency Number:	Not reported
TSDF EPA ID:	CAD008252405
TSDF Name:	PACIFIC RESOURCE RECOVERY SERVICES INC
TSDF Address 1:	3150 EAST PICO BLVD
TSDF Address 2:	Not reported
TSDF City:	LOS ANGELES
TSDF Zip:	90023-0000
TSDF Telephone:	Not reported
Federal:	
Year:	2019
EM Manifest ID:	850769
Generator EPA ID:	CAL000044425
Shipment Date:	2019-10-30
Manifest Number:	013188904FLE
Line Number:	1
Method Code:	H061
Quantity Tons:	0.10800
Quantity Waste:	30.000000
Quantity Unit:	G
Number of Containers:	1
Type of Container:	Metal drums, barrels, kegs
Quantity Type:	Gallons
Federal Code:	D001
Year:	2019
EM Manifest ID:	850769
Generator EPA ID:	CAL000044425
Shipment Date:	2019-10-30
Manifest Number:	013188904FLE
Line Number:	1
Method Code:	H061
Quantity Tons:	0.10800
Quantity Waste:	30.000000

Map ID
Direction
Distance
Elevation

MAP FINDINGS

Site

Database(s)

EDR ID Number
EPA ID Number

CALIFORNIA MODEL & DESIGN (Continued)

S113039477

Quantity Unit: G
Number of Containers: 1
Type of Container: Metal drums, barrels, kegs
Quantity Type: Gallons
Federal Code: F003

Year: 2019
EM Manifest ID: 850769
Generator EPA ID: CAL000044425
Shipment Date: 2019-10-30
Manifest Number: 013188904FLE
Line Number: 1
Method Code: H061
Quantity Tons: 0.10800
Quantity Waste: 30.000000
Quantity Unit: G
Number of Containers: 1
Type of Container: Metal drums, barrels, kegs
Quantity Type: Gallons
Federal Code: F005

State:

Year: 2019
EM Manifest ID: 850769
Generator EPA ID: CAL000044425
Shipment Date: 2019-10-30
Manifest Number: 013188904FLE
Line Number: 1
Method Code: H061
Quantity Tons: 0.10800
Quantity Waste: 30.000000
Quantity Unit: G
Number of Containers: 1
Type of Container: Metal drums, barrels, kegs
Quantity Type: Gallons
State Code: 214

Detail Two:

Year: 2018
EM Manifest ID: 011126478FLE20171128_D_1
Shipment Date: 11/28/2017
Receipt Date: 12/5/2017
Manifest Number: 011126478FLE
Generator EPA ID: CAL000044425
Name: CALIFORNIA MODEL & DESIGN
Address: Not reported
Address 2: Not reported
City: Not reported
Zip: Not reported
Telephone: Not reported
Contact: Not reported
Contact Telephone: Not reported
Transporter 1 EPA ID: CAR000245050
Transporter 1 Emergency Number: Not reported
Transporter 2 EPA ID: CAR000009910

Map ID
Direction
Distance
Elevation

MAP FINDINGS

Site

Database(s)

EDR ID Number
EPA ID Number

CALIFORNIA MODEL & DESIGN (Continued)

S113039477

Transporter 2 Emergency Number: Not reported
TSDf EPA ID: CAD008252405
TSDf Name: PACIFIC RESOURCE RECOVERY SERVICES
TSDf Address 1: Not reported
TSDf Address 2: Not reported
TSDf City: Not reported
TSDf Zip: Not reported
TSDf Telephone: Not reported

Federal:

Year: 2018
EM Manifest ID: 011126478FLE20171128_D_1
Generator EPA ID: CAL000044425
Shipment Date: 2017-11-28
Manifest Number: 011126478FLE
Line Number: 1
Method Code: H061
Quantity Tons: 0.10800
Quantity Waste: 30.000000
Quantity Unit: G
Number of Containers: 1
Type of Container: NULL
Quantity Type: NULL
Federal Code: D001

Year: 2018
EM Manifest ID: 011126478FLE20171128_D_1
Generator EPA ID: CAL000044425
Shipment Date: 2017-11-28
Manifest Number: 011126478FLE
Line Number: 1
Method Code: H061
Quantity Tons: 0.10800
Quantity Waste: 30.000000
Quantity Unit: G
Number of Containers: 1
Type of Container: NULL
Quantity Type: NULL
Federal Code: F003

Year: 2018
EM Manifest ID: 011126478FLE20171128_D_1
Generator EPA ID: CAL000044425
Shipment Date: 2017-11-28
Manifest Number: 011126478FLE
Line Number: 1
Method Code: H061
Quantity Tons: 0.10800
Quantity Waste: 30.000000
Quantity Unit: G
Number of Containers: 1
Type of Container: NULL
Quantity Type: NULL
Federal Code: F005

State:

Year: 2018

Map ID
Direction
Distance
Elevation

MAP FINDINGS

Site

Database(s)

EDR ID Number
EPA ID Number

CALIFORNIA MODEL & DESIGN (Continued)

S113039477

EM Manifest ID: 011126478FLE20171128_D_1
Generator EPA ID: CAL000044425
Shipment Date: 2017-11-28
Manifest Number: 011126478FLE
Line Number: 1
Method Code: H061
Quantity Tons: 0.10800
Quantity Waste: 30.000000
Quantity Unit: G
Number of Containers: 1
Type of Container: NULL
Quantity Type: NULL
State Code: 214

Year: 2018
EM Manifest ID: 016352422JJK20170113_D_1
Shipment Date: 1/13/2017
Receipt Date: 1/23/2017
Manifest Number: 016352422JJK
Generator EPA ID: CAL000044425
Name: CALIFORNIA MODEL & DESIGN
Address: Not reported
Address 2: Not reported
City: Not reported
Zip: Not reported
Telephone: Not reported
Contact: Not reported
Contact Telephone: Not reported
Transporter 1 EPA ID: CAR000245050
Transporter 1 Emergency Number: Not reported
Transporter 2 EPA ID: CAR000009910
Transporter 2 Emergency Number: Not reported
TSDf EPA ID: CAD008252405
TSDf Name: PACIFIC RESOURCE RECOVERY SERVICES
TSDf Address 1: Not reported
TSDf Address 2: Not reported
TSDf City: Not reported
TSDf Zip: Not reported
TSDf Telephone: Not reported

Federal:
Year: 2018
EM Manifest ID: 016352422JJK20170113_D_1
Generator EPA ID: CAL000044425
Shipment Date: 2017-01-13
Manifest Number: 016352422JJK
Line Number: 1
Method Code: H061
Quantity Tons: 0.10800
Quantity Waste: 30.000000
Quantity Unit: G
Number of Containers: 1
Type of Container: NULL
Quantity Type: NULL
Federal Code: D001

Year: 2018

Map ID
Direction
Distance
Elevation

MAP FINDINGS

Site

Database(s)

EDR ID Number
EPA ID Number

CALIFORNIA MODEL & DESIGN (Continued)

S113039477

EM Manifest ID: 016352422JJK20170113_D_1
Generator EPA ID: CAL000044425
Shipment Date: 2017-01-13
Manifest Number: 016352422JJK
Line Number: 1
Method Code: H061
Quantity Tons: 0.10800
Quantity Waste: 30.000000
Quantity Unit: G
Number of Containers: 1
Type of Container: NULL
Quantity Type: NULL
Federal Code: F003

Year: 2018
EM Manifest ID: 016352422JJK20170113_D_1
Generator EPA ID: CAL000044425
Shipment Date: 2017-01-13
Manifest Number: 016352422JJK
Line Number: 1
Method Code: H061
Quantity Tons: 0.10800
Quantity Waste: 30.000000
Quantity Unit: G
Number of Containers: 1
Type of Container: NULL
Quantity Type: NULL
Federal Code: F005

State:
Year: 2018
EM Manifest ID: 016352422JJK20170113_D_1
Generator EPA ID: CAL000044425
Shipment Date: 2017-01-13
Manifest Number: 016352422JJK
Line Number: 1
Method Code: H061
Quantity Tons: 0.10800
Quantity Waste: 30.000000
Quantity Unit: G
Number of Containers: 1
Type of Container: NULL
Quantity Type: NULL
State Code: 214

Additional Info:
Year: 2017
Gen EPA ID: CAL000044425

Shipment Date: 20171128
Creation Date: 10/10/2018 18:30:31
Receipt Date: 20171205
Manifest ID: 011126478FLE
Trans EPA ID: CAR000245050
Trans Name: ECOTRANS RECYCLING

Map ID
Direction
Distance
Elevation

MAP FINDINGS

Site

Database(s)

EDR ID Number
EPA ID Number

CALIFORNIA MODEL & DESIGN (Continued)

S113039477

Trans 2 EPA ID: CAR000009910
Trans 2 Name: CALIFORNIA ENVIRONMENTAL & LITHO
TSDf EPA ID: CAD008252405
Trans Name: PACIFIC RESOURCE RECOVERY SERVICES
TSDf Alt EPA ID: Not reported
TSDf Alt Name: Not reported
Waste Code Description: 214 - Unspecified solvent mixture
RCRA Code: F005
Meth Code: H061 - Fuel Blending Prior To Energy Recovery At Another Site
Quantity Tons: 0.108
Waste Quantity: 30
Quantity Unit: G
Additional Code 1: F003
Additional Code 2: D001
Additional Code 3: Not reported
Additional Code 4: Not reported
Additional Code 5: Not reported

Shipment Date: 20170113
Creation Date: 5/11/2018 18:30:43
Receipt Date: 20170123
Manifest ID: 016352422JJK
Trans EPA ID: CAR000245050
Trans Name: ECOTRANS RECYCLING
Trans 2 EPA ID: CAR000009910
Trans 2 Name: CALIFORNIA ENVIRONMENTAL & LITHO
TSDf EPA ID: CAD008252405
Trans Name: PACIFIC RESOURCE RECOVERY SERVICES
TSDf Alt EPA ID: Not reported
TSDf Alt Name: Not reported
Waste Code Description: 214 - Unspecified solvent mixture
RCRA Code: F005
Meth Code: H061 - Fuel Blending Prior To Energy Recovery At Another Site
Quantity Tons: 0.108
Waste Quantity: 30
Quantity Unit: G
Additional Code 1: F003
Additional Code 2: D001
Additional Code 3: Not reported
Additional Code 4: Not reported
Additional Code 5: Not reported

Additional Info:
Year: 2002
Gen EPA ID: CAL000044425

Shipment Date: 20020520
Creation Date: 8/29/2002 18:31:16
Receipt Date: 20020523
Manifest ID: 21416426
Trans EPA ID: CAD008252405
Trans Name: Not reported
Trans 2 EPA ID: Not reported
Trans 2 Name: Not reported
TSDf EPA ID: CAD008252405
Trans Name: Not reported
TSDf Alt EPA ID: Not reported

Map ID
Direction
Distance
Elevation

MAP FINDINGS

Site

Database(s)

EDR ID Number
EPA ID Number

CALIFORNIA MODEL & DESIGN (Continued)

S113039477

TSDf Alt Name: Not reported
Waste Code Description: 214 - Unspecified solvent mixture
RCRA Code: D001
Meth Code: R01 - Recycler
Quantity Tons: 0.0864
Waste Quantity: 24
Quantity Unit: G
Additional Code 1: Not reported
Additional Code 2: Not reported
Additional Code 3: Not reported
Additional Code 4: Not reported
Additional Code 5: Not reported

Additional Info:

Year: 2001
Gen EPA ID: CAL000044425

Shipment Date: 20010814
Creation Date: 10/3/2001 0:00:00
Receipt Date: 20010817
Manifest ID: 20931874
Trans EPA ID: CAD008252405
Trans Name: Not reported
Trans 2 EPA ID: Not reported
Trans 2 Name: Not reported
TSDf EPA ID: CAD009452657
Trans Name: Not reported
TSDf Alt EPA ID: CAD009452657
TSDf Alt Name: Not reported
Waste Code Description: 214 - Unspecified solvent mixture
RCRA Code: D001
Meth Code: R01 - Recycler
Quantity Tons: 0.0792
Waste Quantity: 22
Quantity Unit: G
Additional Code 1: Not reported
Additional Code 2: Not reported
Additional Code 3: Not reported
Additional Code 4: Not reported
Additional Code 5: Not reported

Shipment Date: 20010814
Creation Date: 10/3/2001 0:00:00
Receipt Date: 20010817
Manifest ID: 20931874
Trans EPA ID: CAD008252405
Trans Name: Not reported
Trans 2 EPA ID: Not reported
Trans 2 Name: Not reported
TSDf EPA ID: CAD009452657
Trans Name: Not reported
TSDf Alt EPA ID: CAD009452657
TSDf Alt Name: Not reported
Waste Code Description: 214 - Unspecified solvent mixture
RCRA Code: D001
Meth Code: - Not reported
Quantity Tons: 0

Map ID
Direction
Distance
Elevation

MAP FINDINGS

Site

Database(s)

EDR ID Number
EPA ID Number

CALIFORNIA MODEL & DESIGN (Continued)

S113039477

Waste Quantity:	0
Quantity Unit:	G
Additional Code 1:	Not reported
Additional Code 2:	Not reported
Additional Code 3:	Not reported
Additional Code 4:	Not reported
Additional Code 5:	Not reported
Shipment Date:	20010604
Creation Date:	7/30/2001 0:00:00
Receipt Date:	20010608
Manifest ID:	20927122
Trans EPA ID:	CAD008252405
Trans Name:	Not reported
Trans 2 EPA ID:	Not reported
Trans 2 Name:	Not reported
TSDf EPA ID:	CAD009452657
Trans Name:	Not reported
TSDf Alt EPA ID:	CAD009452657
TSDf Alt Name:	Not reported
Waste Code Description:	214 - Unspecified solvent mixture
RCRA Code:	D001
Meth Code:	- Not reported
Quantity Tons:	0
Waste Quantity:	0
Quantity Unit:	G
Additional Code 1:	Not reported
Additional Code 2:	Not reported
Additional Code 3:	Not reported
Additional Code 4:	Not reported
Additional Code 5:	Not reported
Shipment Date:	20010604
Creation Date:	7/30/2001 0:00:00
Receipt Date:	20010608
Manifest ID:	20927122
Trans EPA ID:	CAD008252405
Trans Name:	Not reported
Trans 2 EPA ID:	Not reported
Trans 2 Name:	Not reported
TSDf EPA ID:	CAD009452657
Trans Name:	Not reported
TSDf Alt EPA ID:	CAD009452657
TSDf Alt Name:	Not reported
Waste Code Description:	214 - Unspecified solvent mixture
RCRA Code:	D001
Meth Code:	R01 - Recycler
Quantity Tons:	0.0468
Waste Quantity:	13
Quantity Unit:	G
Additional Code 1:	Not reported
Additional Code 2:	Not reported
Additional Code 3:	Not reported
Additional Code 4:	Not reported
Additional Code 5:	Not reported
Shipment Date:	20010329

Map ID
Direction
Distance
Elevation

MAP FINDINGS

Site

Database(s)

EDR ID Number
EPA ID Number

CALIFORNIA MODEL & DESIGN (Continued)

S113039477

Creation Date: 5/16/2001 0:00:00
Receipt Date: 20010330
Manifest ID: 20700560
Trans EPA ID: CAD008252405
Trans Name: Not reported
Trans 2 EPA ID: Not reported
Trans 2 Name: Not reported
TSDf EPA ID: CAD009452657
Trans Name: Not reported
TSDf Alt EPA ID: Not reported
TSDf Alt Name: Not reported
Waste Code Description: 214 - Unspecified solvent mixture
RCRA Code: D001
Meth Code: - Not reported
Quantity Tons: 0
Waste Quantity: 0
Quantity Unit: G
Additional Code 1: Not reported
Additional Code 2: Not reported
Additional Code 3: Not reported
Additional Code 4: Not reported
Additional Code 5: Not reported

Shipment Date: 20010329
Creation Date: 5/16/2001 0:00:00
Receipt Date: 20010330
Manifest ID: 20700560
Trans EPA ID: CAD008252405
Trans Name: Not reported
Trans 2 EPA ID: Not reported
Trans 2 Name: Not reported
TSDf EPA ID: CAD009452657
Trans Name: Not reported
TSDf Alt EPA ID: Not reported
TSDf Alt Name: Not reported
Waste Code Description: 214 - Unspecified solvent mixture
RCRA Code: D001
Meth Code: R01 - Recycler
Quantity Tons: 0.0828
Waste Quantity: 23
Quantity Unit: G
Additional Code 1: Not reported
Additional Code 2: Not reported
Additional Code 3: Not reported
Additional Code 4: Not reported
Additional Code 5: Not reported

Additional Info:
Year: 2000
Gen EPA ID: CAL000044425

Shipment Date: 20001106
Creation Date: 1/12/2001 0:00:00
Receipt Date: 20001122
Manifest ID: 20432828
Trans EPA ID: CAD008252405
Trans Name: Not reported

Map ID
Direction
Distance
Elevation

MAP FINDINGS

Site

Database(s)

EDR ID Number
EPA ID Number

CALIFORNIA MODEL & DESIGN (Continued)

S113039477

Trans 2 EPA ID: Not reported
Trans 2 Name: Not reported
TSDf EPA ID: CAD009452657
Trans Name: Not reported
TSDf Alt EPA ID: CAD009452657
TSDf Alt Name: Not reported
Waste Code Description: 214 - Unspecified solvent mixture
RCRA Code: D001
Meth Code: R01 - Recycler
Quantity Tons: 0.09
Waste Quantity: 25
Quantity Unit: G
Additional Code 1: Not reported
Additional Code 2: Not reported
Additional Code 3: Not reported
Additional Code 4: Not reported
Additional Code 5: Not reported

Shipment Date: 20001106
Creation Date: 1/12/2001 0:00:00
Receipt Date: 20001122
Manifest ID: 20432828
Trans EPA ID: CAD008252405
Trans Name: Not reported
Trans 2 EPA ID: Not reported
Trans 2 Name: Not reported
TSDf EPA ID: CAD009452657
Trans Name: Not reported
TSDf Alt EPA ID: CAD009452657
TSDf Alt Name: Not reported
Waste Code Description: 214 - Unspecified solvent mixture
RCRA Code: D001
Meth Code: - Not reported
Quantity Tons: 0
Waste Quantity: 0
Quantity Unit: G
Additional Code 1: Not reported
Additional Code 2: Not reported
Additional Code 3: Not reported
Additional Code 4: Not reported
Additional Code 5: Not reported

Shipment Date: 20000828
Creation Date: 10/23/2000 0:00:00
Receipt Date: 20000829
Manifest ID: 20268811
Trans EPA ID: CAD008252405
Trans Name: Not reported
Trans 2 EPA ID: Not reported
Trans 2 Name: Not reported
TSDf EPA ID: CAD009452657
Trans Name: Not reported
TSDf Alt EPA ID: Not reported
TSDf Alt Name: Not reported
Waste Code Description: 214 - Unspecified solvent mixture
RCRA Code: D001
Meth Code: R01 - Recycler

Map ID
Direction
Distance
Elevation

MAP FINDINGS

Site

Database(s)

EDR ID Number
EPA ID Number

CALIFORNIA MODEL & DESIGN (Continued)

S113039477

Quantity Tons:	0.0648
Waste Quantity:	18
Quantity Unit:	G
Additional Code 1:	Not reported
Additional Code 2:	Not reported
Additional Code 3:	Not reported
Additional Code 4:	Not reported
Additional Code 5:	Not reported
Shipment Date:	20000828
Creation Date:	10/23/2000 0:00:00
Receipt Date:	20000829
Manifest ID:	20268811
Trans EPA ID:	CAD008252405
Trans Name:	Not reported
Trans 2 EPA ID:	Not reported
Trans 2 Name:	Not reported
TSDf EPA ID:	CAD009452657
Trans Name:	Not reported
TSDf Alt EPA ID:	Not reported
TSDf Alt Name:	Not reported
Waste Code Description:	214 - Unspecified solvent mixture
RCRA Code:	D001
Meth Code:	- Not reported
Quantity Tons:	0
Waste Quantity:	0
Quantity Unit:	G
Additional Code 1:	Not reported
Additional Code 2:	Not reported
Additional Code 3:	Not reported
Additional Code 4:	Not reported
Additional Code 5:	Not reported
Shipment Date:	20000623
Creation Date:	8/14/2000 0:00:00
Receipt Date:	20000630
Manifest ID:	98372623
Trans EPA ID:	CAD008252405
Trans Name:	Not reported
Trans 2 EPA ID:	Not reported
Trans 2 Name:	Not reported
TSDf EPA ID:	CAD009452657
Trans Name:	Not reported
TSDf Alt EPA ID:	CAD009452657
TSDf Alt Name:	Not reported
Waste Code Description:	214 - Unspecified solvent mixture
RCRA Code:	D001
Meth Code:	- Not reported
Quantity Tons:	0
Waste Quantity:	0
Quantity Unit:	G
Additional Code 1:	Not reported
Additional Code 2:	Not reported
Additional Code 3:	Not reported
Additional Code 4:	Not reported
Additional Code 5:	Not reported

Map ID
Direction
Distance
Elevation

MAP FINDINGS

Site

Database(s)

EDR ID Number
EPA ID Number

CALIFORNIA MODEL & DESIGN (Continued)

S113039477

Shipment Date: 20000623
Creation Date: 8/14/2000 0:00:00
Receipt Date: 20000630
Manifest ID: 98372623
Trans EPA ID: CAD008252405
Trans Name: Not reported
Trans 2 EPA ID: Not reported
Trans 2 Name: Not reported
TSDf EPA ID: CAD009452657
Trans Name: Not reported
TSDf Alt EPA ID: CAD009452657
TSDf Alt Name: Not reported
Waste Code Description: 214 - Unspecified solvent mixture
RCRA Code: D001
Meth Code: R01 - Recycler
Quantity Tons: 0.072
Waste Quantity: 20
Quantity Unit: G
Additional Code 1: Not reported
Additional Code 2: Not reported
Additional Code 3: Not reported
Additional Code 4: Not reported
Additional Code 5: Not reported

Shipment Date: 20000404
Creation Date: 5/30/2000 0:00:00
Receipt Date: 20000410
Manifest ID: 98372517
Trans EPA ID: CAD008252405
Trans Name: Not reported
Trans 2 EPA ID: Not reported
Trans 2 Name: Not reported
TSDf EPA ID: CAD009452657
Trans Name: Not reported
TSDf Alt EPA ID: Not reported
TSDf Alt Name: Not reported
Waste Code Description: 214 - Unspecified solvent mixture
RCRA Code: D001
Meth Code: R01 - Recycler
Quantity Tons: 0.09
Waste Quantity: 25
Quantity Unit: G
Additional Code 1: Not reported
Additional Code 2: Not reported
Additional Code 3: Not reported
Additional Code 4: Not reported
Additional Code 5: Not reported

Additional Info:
Year: 1999
Gen EPA ID: CAL000044425

Shipment Date: 19991122
Creation Date: 2/28/2000 0:00:00
Receipt Date: 19991124
Manifest ID: 99494857
Trans EPA ID: CAD008252405

Map ID
Direction
Distance
Elevation

MAP FINDINGS

Site

Database(s)

EDR ID Number
EPA ID Number

CALIFORNIA MODEL & DESIGN (Continued)

S113039477

Trans Name: Not reported
Trans 2 EPA ID: Not reported
Trans 2 Name: Not reported
TSDf EPA ID: CAD009452657
Trans Name: Not reported
TSDf Alt EPA ID: CAD009452657
TSDf Alt Name: Not reported
Waste Code Description: 214 - Unspecified solvent mixture
RCRA Code: D001
Meth Code: R01 - Recycler
Quantity Tons: 0.0864
Waste Quantity: 24
Quantity Unit: G
Additional Code 1: Not reported
Additional Code 2: Not reported
Additional Code 3: Not reported
Additional Code 4: Not reported
Additional Code 5: Not reported

Shipment Date: 19991122
Creation Date: 2/28/2000 0:00:00
Receipt Date: 19991124
Manifest ID: 99494857
Trans EPA ID: CAD008252405
Trans Name: Not reported
Trans 2 EPA ID: Not reported
Trans 2 Name: Not reported
TSDf EPA ID: CAD009452657
Trans Name: Not reported
TSDf Alt EPA ID: CAD009452657
TSDf Alt Name: Not reported
Waste Code Description: 214 - Unspecified solvent mixture
RCRA Code: D001
Meth Code: R01 - Recycler
Quantity Tons: 0
Waste Quantity: 0
Quantity Unit: G
Additional Code 1: Not reported
Additional Code 2: Not reported
Additional Code 3: Not reported
Additional Code 4: Not reported
Additional Code 5: Not reported

Shipment Date: 19990706
Creation Date: 8/24/1999 0:00:00
Receipt Date: 19990707
Manifest ID: 98730866
Trans EPA ID: CAD008252405
Trans Name: Not reported
Trans 2 EPA ID: Not reported
Trans 2 Name: Not reported
TSDf EPA ID: CAD009452657
Trans Name: Not reported
TSDf Alt EPA ID: CAD009452657
TSDf Alt Name: Not reported
Waste Code Description: 214 - Unspecified solvent mixture
RCRA Code: D001

Map ID
Direction
Distance
Elevation

MAP FINDINGS

Site

Database(s)

EDR ID Number
EPA ID Number

CALIFORNIA MODEL & DESIGN (Continued)

S113039477

Meth Code:	R01 - Recycler
Quantity Tons:	0
Waste Quantity:	0
Quantity Unit:	G
Additional Code 1:	Not reported
Additional Code 2:	Not reported
Additional Code 3:	Not reported
Additional Code 4:	Not reported
Additional Code 5:	Not reported
Shipment Date:	19990706
Creation Date:	8/24/1999 0:00:00
Receipt Date:	19990707
Manifest ID:	98730866
Trans EPA ID:	CAD008252405
Trans Name:	Not reported
Trans 2 EPA ID:	Not reported
Trans 2 Name:	Not reported
TSDf EPA ID:	CAD009452657
Trans Name:	Not reported
TSDf Alt EPA ID:	CAD009452657
TSDf Alt Name:	Not reported
Waste Code Description:	214 - Unspecified solvent mixture
RCRA Code:	D001
Meth Code:	R01 - Recycler
Quantity Tons:	0.054
Waste Quantity:	15
Quantity Unit:	G
Additional Code 1:	Not reported
Additional Code 2:	Not reported
Additional Code 3:	Not reported
Additional Code 4:	Not reported
Additional Code 5:	Not reported
Shipment Date:	19990216
Creation Date:	4/5/1999 0:00:00
Receipt Date:	19990217
Manifest ID:	98723238
Trans EPA ID:	CAD008252405
Trans Name:	Not reported
Trans 2 EPA ID:	Not reported
Trans 2 Name:	Not reported
TSDf EPA ID:	CAD009452657
Trans Name:	Not reported
TSDf Alt EPA ID:	CAD009452657
TSDf Alt Name:	Not reported
Waste Code Description:	214 - Unspecified solvent mixture
RCRA Code:	D001
Meth Code:	R01 - Recycler
Quantity Tons:	0
Waste Quantity:	0
Quantity Unit:	G
Additional Code 1:	Not reported
Additional Code 2:	Not reported
Additional Code 3:	Not reported
Additional Code 4:	Not reported
Additional Code 5:	Not reported

Map ID
Direction
Distance
Elevation

MAP FINDINGS

Site

Database(s)

EDR ID Number
EPA ID Number

CALIFORNIA MODEL & DESIGN (Continued)

S113039477

Shipment Date: 19990216
Creation Date: 4/5/1999 0:00:00
Receipt Date: 19990217
Manifest ID: 98723238
Trans EPA ID: CAD008252405
Trans Name: Not reported
Trans 2 EPA ID: Not reported
Trans 2 Name: Not reported
TSDf EPA ID: CAD009452657
Trans Name: Not reported
TSDf Alt EPA ID: CAD009452657
TSDf Alt Name: Not reported
Waste Code Description: 214 - Unspecified solvent mixture
RCRA Code: D001
Meth Code: R01 - Recycler
Quantity Tons: 0.1332
Waste Quantity: 37
Quantity Unit: G
Additional Code 1: Not reported
Additional Code 2: Not reported
Additional Code 3: Not reported
Additional Code 4: Not reported
Additional Code 5: Not reported

CERS:

Name: CALIFORNIA MODEL & DESIGN
Address: 1450 MARIPOSA ST
City,State,Zip: SAN FRANCISCO, CA 94107
Site ID: 15408
CERS ID: 10061848
CERS Description: Chemical Storage Facilities

Violations:

Site ID: 15408
Site Name: California Model & Design
Violation Date: 04-03-2014
Citation: HSC 6.67 Multiple Sections - California Health and Safety Code, Chapter 6.67, Section(s) Multiple Sections
Violation Description: Haz Waste Generator Program - Training - General
Violation Notes: Returned to compliance on 05/14/2014.
Violation Division: San Francisco City & County Public Health Dept
Violation Program: HW
Violation Source: CERS,

Site ID: 15408
Site Name: California Model & Design
Violation Date: 04-03-2014
Citation: 19 CCR 4 2729.5 - California Code of Regulations, Title 19, Chapter 4, Section(s) 2729.5
Violation Description: Failure to submit inventory reports (Activities, Owner/Operator, Hazardous Materials Descriptions and Map pages, if required. Documentation must be resubmitted (for facilities which exceed EPCRA thresholds) or re-certified (for facilities which do not exceed EPCRA thresholds) by March 1.
Violation Notes: Returned to compliance on 05/14/2014.
Violation Division: San Francisco City & County Public Health Dept
Violation Program: HMRRP

Map ID
Direction
Distance
Elevation

MAP FINDINGS

Site

Database(s)

EDR ID Number
EPA ID Number

CALIFORNIA MODEL & DESIGN (Continued)

S113039477

Violation Source: CERS,

Site ID: 15408
Site Name: California Model & Design
Violation Date: 04-03-2014
Citation: 22 CCR 15 66265.51 - California Code of Regulations, Title 22, Chapter 15, Section(s) 66265.51
Violation Description: Failure to prepare and implement a Contingency Plan to minimize human hazards or threat to the environment and to carry out the provisions of the plan whenever there is a fire, explosion, or any unplanned sudden or non-sudden release of hazardous waste or hazardous waste constituents which could threaten human health or the environment.
Violation Notes: Returned to compliance on 05/14/2014.
Violation Division: San Francisco City & County Public Health Dept
Violation Program: HW
Violation Source: CERS,

Site ID: 15408
Site Name: California Model & Design
Violation Date: 04-03-2014
Citation: 19 CCR 4 2729.2(a)(1) - California Code of Regulations, Title 19, Chapter 4, Section(s) 2729.2(a)(1)
Violation Description: Owner/Operator failed to complete and/or submit the Business Activities Page and/or Business Owner Operator Identification Page.
Violation Notes: Returned to compliance on 05/14/2014.
Violation Division: San Francisco City & County Public Health Dept
Violation Program: HMRRP
Violation Source: CERS,

Site ID: 15408
Site Name: California Model & Design
Violation Date: 04-03-2014
Citation: HSC 6.11 25404.1 - California Health and Safety Code, Chapter 6.11, Section(s) 25404.1
Violation Description: Failure to obtain and/or maintain an active hazardous waste generator permit.
Violation Notes: Returned to compliance on 05/14/2014.
Violation Division: San Francisco City & County Public Health Dept
Violation Program: HW
Violation Source: CERS,

Site ID: 15408
Site Name: California Model & Design
Violation Date: 05-18-2017
Citation: HSC 6.95 25508(a)(1) - California Health and Safety Code, Chapter 6.95, Section(s) 25508(a)(1)
Violation Description: Failure to complete and electronically submit a site map with all required content.
Violation Notes: Returned to compliance on 05/18/2017.
Violation Division: San Francisco City & County Public Health Dept
Violation Program: HMRRP
Violation Source: CERS,

Site ID: 15408
Site Name: California Model & Design
Violation Date: 04-03-2014
Citation: HSC 6.95 25505(a) - California Health and Safety Code, Chapter 6.95,

Map ID
Direction
Distance
Elevation

MAP FINDINGS

Site

Database(s)

EDR ID Number
EPA ID Number

CALIFORNIA MODEL & DESIGN (Continued)

S113039477

Violation Description: Section(s) 25505(a)
Owner/Operator failed to complete and/or submit a Hazardous Materials Business Plan when storing hazardous materials at or above the thresholds quantities of 55 gallons/500 lbs/200 cubic feet.

Violation Notes: Returned to compliance on 05/14/2014.

Violation Division: San Francisco City & County Public Health Dept

Violation Program: HMRRP

Violation Source: CERS,

Site ID: 15408

Site Name: California Model & Design

Violation Date: 04-03-2014

Citation: HSC 6.95 25505(b) - California Health and Safety Code, Chapter 6.95, Section(s) 25505(b)

Violation Description: Failure to submit a revised business plan upon a substantial change in the handler's operations.

Violation Notes: Returned to compliance on 05/14/2014.

Violation Division: San Francisco City & County Public Health Dept

Violation Program: HMRRP

Violation Source: CERS,

Site ID: 15408

Site Name: California Model & Design

Violation Date: 04-03-2014

Citation: HSC 6.95 25504(c) - California Health and Safety Code, Chapter 6.95, Section(s) 25504(c)

Violation Description: Failure to include an adequate training program in the business plan, which is reasonable and appropriate for the size of the business and the nature of the hazardous material handled.

Violation Notes: Returned to compliance on 05/14/2014.

Violation Division: San Francisco City & County Public Health Dept

Violation Program: HMRRP

Violation Source: CERS,

Site ID: 15408

Site Name: California Model & Design

Violation Date: 04-03-2014

Citation: 22 CCR 12 66262.40(a) - California Code of Regulations, Title 22, Chapter 12, Section(s) 66262.40(a)

Violation Description: Failure to maintain uniform hazardous waste manifest, consolidated manifest, or bills of lading copies for three years.

Violation Notes: Returned to compliance on 05/14/2014.

Violation Division: San Francisco City & County Public Health Dept

Violation Program: HW

Violation Source: CERS,

Evaluation:

Eval General Type: Compliance Evaluation Inspection

Eval Date: 04-03-2014

Violations Found: Yes

Eval Type: Routine done by local agency

Eval Notes: Not reported

Eval Division: San Francisco City & County Public Health Dept

Eval Program: HMRRP

Eval Source: CERS,

Eval General Type: Compliance Evaluation Inspection

Map ID
Direction
Distance
Elevation

MAP FINDINGS

Site

Database(s)

EDR ID Number
EPA ID Number

CALIFORNIA MODEL & DESIGN (Continued)

S113039477

Eval Date: 05-18-2017
Violations Found: Yes
Eval Type: Routine done by local agency
Eval Notes: Not reported
Eval Division: San Francisco City & County Public Health Dept
Eval Program: HMRRP
Eval Source: CERS,

Eval General Type: Compliance Evaluation Inspection
Eval Date: 10-21-2020
Violations Found: No
Eval Type: Routine done by local agency
Eval Notes: Not reported
Eval Division: San Francisco City & County Public Health Dept
Eval Program: HW
Eval Source: CERS,

Eval General Type: Compliance Evaluation Inspection
Eval Date: 05-25-2022
Violations Found: No
Eval Type: Routine done by local agency
Eval Notes: Not reported
Eval Division: San Francisco City & County Public Health Dept
Eval Program: HW
Eval Source: CERS,

Eval General Type: Compliance Evaluation Inspection
Eval Date: 04-03-2014
Violations Found: Yes
Eval Type: Routine done by local agency
Eval Notes: Not reported
Eval Division: San Francisco City & County Public Health Dept
Eval Program: HW
Eval Source: CERS,

Eval General Type: Compliance Evaluation Inspection
Eval Date: 05-18-2017
Violations Found: No
Eval Type: Routine done by local agency
Eval Notes: Not reported
Eval Division: San Francisco City & County Public Health Dept
Eval Program: HW
Eval Source: CERS,

Eval General Type: Compliance Evaluation Inspection
Eval Date: 05-25-2022
Violations Found: No
Eval Type: Routine done by local agency
Eval Notes: Not reported
Eval Division: San Francisco City & County Public Health Dept
Eval Program: HMRRP
Eval Source: CERS,

Eval General Type: Compliance Evaluation Inspection
Eval Date: 10-21-2020
Violations Found: No
Eval Type: Routine done by local agency

Map ID
Direction
Distance
Elevation

MAP FINDINGS

Site

Database(s)

EDR ID Number
EPA ID Number

CALIFORNIA MODEL & DESIGN (Continued)

S113039477

Eval Notes: Not reported
Eval Division: San Francisco City & County Public Health Dept
Eval Program: HMRRP
Eval Source: CERS,

Coordinates:
Site ID: 15408
Facility Name: California Model & Design
Env Int Type Code: HWG
Program ID: 10061848
Coord Name: Not reported
Ref Point Type Desc: Unknown,
Latitude: 37.764010
Longitude: -122.398290

Affiliation:
Affiliation Type Desc: Environmental Contact
Entity Name: PETER JACKSON
Entity Title: Not reported
Affiliation Address: 1450 Mariposa St
Affiliation City: san francisco
Affiliation State: CA
Affiliation Country: Not reported
Affiliation Zip: 94107
Affiliation Phone: ,

Affiliation Type Desc: Operator
Entity Name: PETER JACKSON
Entity Title: Not reported
Affiliation Address: Not reported
Affiliation City: Not reported
Affiliation State: Not reported
Affiliation Country: Not reported
Affiliation Zip: Not reported
Affiliation Phone: (415) 621-7460,

Affiliation Type Desc: Parent Corporation
Entity Name: California Model and Design
Entity Title: Not reported
Affiliation Address: Not reported
Affiliation City: Not reported
Affiliation State: Not reported
Affiliation Country: Not reported
Affiliation Zip: Not reported
Affiliation Phone: ,

Affiliation Type Desc: CUPA District
Entity Name: San Francisco City & County Public Health Departme
Entity Title: Not reported
Affiliation Address: 49 South Van Ness Avenue, Suite 600
Affiliation City: San Francisco
Affiliation State: CA
Affiliation Country: Not reported
Affiliation Zip: 94103
Affiliation Phone: (415) 252-3800,

Map ID
Direction
Distance
Elevation

MAP FINDINGS

Site

Database(s)

EDR ID Number
EPA ID Number

CALIFORNIA MODEL & DESIGN (Continued)

S113039477

Affiliation Type Desc: Document Preparer
Entity Name: peter jackson
Entity Title: Not reported
Affiliation Address: Not reported
Affiliation City: Not reported
Affiliation State: Not reported
Affiliation Country: Not reported
Affiliation Zip: Not reported
Affiliation Phone: ,

Affiliation Type Desc: Facility Mailing Address
Entity Name: Mailing Address
Entity Title: Not reported
Affiliation Address: 1450 mariposa st
Affiliation City: san francisco
Affiliation State: CA
Affiliation Country: Not reported
Affiliation Zip: 94107
Affiliation Phone: ,

Affiliation Type Desc: Identification Signer
Entity Name: peter jackson
Entity Title: principal
Affiliation Address: Not reported
Affiliation City: Not reported
Affiliation State: Not reported
Affiliation Country: Not reported
Affiliation Zip: Not reported
Affiliation Phone: ,

Affiliation Type Desc: Legal Owner
Entity Name: PETER JACKSON
Entity Title: Not reported
Affiliation Address: 1450 Mariposa St
Affiliation City: san francisco
Affiliation State: CA
Affiliation Country: United States
Affiliation Zip: 94107
Affiliation Phone: (415) 621-7460,

HWTS:

Name: CALIFORNIA MODEL & DESIGN
Address: 1450 MARIPOSA ST
Address 2: Not reported
City,State,Zip: SAN FRANCISCO, CA 94107
EPA ID: CAL000044425
Inactive Date: Not reported
Create Date: 04/02/1991
Last Act Date: Not reported
Mailing Name: Not reported
Mailing Address: 1450 MARIPOSA ST
Mailing Address 2: Not reported
Mailing City,State,Zip: SAN FRANCISCO, CA 941072423
Owner Name: GELLER/WOLF RAMI/ALAN
Owner Address: 1450 MARIPOSA ST
Owner Address 2: Not reported

Map ID
Direction
Distance
Elevation

MAP FINDINGS

Site

Database(s)

EDR ID Number
EPA ID Number

CALIFORNIA MODEL & DESIGN (Continued)

S113039477

Owner City,State,Zip: SAN FRANCISCO, CA 941072423
Contact Name: PETER JACKSON
Contact Address: 1450 MARIPOSA ST
Contact Address 2: Not reported
City,State,Zip: SAN FRANCISCO, CA 94107
Facility Status: Active
Facility Type: PERMANENT
Category: STATE
Latitude: 37.763789
Longitude: -122.397922

NAICS:
EPA ID: CAL000044425
Create Date: 2003-03-14 13:16:46.000
NAICS Code: 335121
NAICS Description: Residential Electric Lighting Fixture Manufacturing
Issued EPA ID Date: 1991-04-02 00:00:00
Inactive Date: Not reported
Facility Name: CALIFORNIA MODEL & DESIGN
Facility Address: 1450 MARIPOSA ST
Facility Address 2: Not reported
Facility City: SAN FRANCISCO
Facility County: Not reported
Facility State: CA
Facility Zip: 941070000

EPA ID: CAL000044425
Create Date: 2003-03-14 13:16:46.000
NAICS Code: 335121
NAICS Description: Residential Electric Lighting Fixture Manufacturing
Issued EPA ID Date: 1991-04-02 00:00:00
Inactive Date: Not reported
Facility Name: CALIFORNIA MODEL & DESIGN
Facility Address: 1450 MARIPOSA ST
Facility Address 2: Not reported
Facility City: SAN FRANCISCO
Facility County: Not reported
Facility State: CA
Facility Zip: 941070000

AD183
West
1/8-1/4
0.247 mi.
1302 ft.

CALIFORNIA MODEL & DESIGN
1450 MARIPOSA ST
SAN FRANCISCO, CA 94107

RCRA NonGen / NLR

1024788311
CAL000044425

Site 2 of 4 in cluster AD

Relative:
Higher
Actual:
45 ft.

RCRA Listings:
Date Form Received by Agency: 19910402
Handler Name: CALIFORNIA MODEL & DESIGN
Handler Address: 1450 MARIPOSA ST
Handler City,State,Zip: SAN FRANCISCO, CA 94107-0000
EPA ID: CAL000044425
Contact Name: RAMI GELLER/ALAN WOLF-PARTNERS
Contact Address: 1450 MARIPOSA ST
Contact City,State,Zip: SAN FRANCISCO, CA 94107
Contact Telephone: 415-621-7460
Contact Fax: 415-621-2027

Map ID
 Direction
 Distance
 Elevation

MAP FINDINGS

Site

Database(s)

EDR ID Number
 EPA ID Number

CALIFORNIA MODEL & DESIGN (Continued)

1024788311

Contact Email:		RAMI@ANYSCALE.COM
Contact Title:		Not reported
EPA Region:		09
Land Type:		Not reported
Federal Waste Generator Description:		Not a generator, verified
Non-Notifier:		Not reported
Biennial Report Cycle:		Not reported
Accessibility:		Not reported
Active Site Indicator:		Handler Activities
State District Owner:		Not reported
State District:		Not reported
Mailing Address:		1450 MARIPOSA ST
Mailing City, State, Zip:		SAN FRANCISCO, CA 94107-2423
Owner Name:	GELLER/WOLF RAMI/ALAN	
Owner Type:		Other
Operator Name:	RAMI GELLER/ALAN WOLF-PARTNERS	
Operator Type:		Other
Short-Term Generator Activity:		No
Importer Activity:		No
Mixed Waste Generator:		No
Transporter Activity:		No
Transfer Facility Activity:		No
Recycler Activity with Storage:		No
Small Quantity On-Site Burner Exemption:		No
Smelting Melting and Refining Furnace Exemption:		No
Underground Injection Control:		No
Off-Site Waste Receipt:		No
Universal Waste Indicator:		Yes
Universal Waste Destination Facility:		Yes
Federal Universal Waste:		No
Active Site Fed-Reg Treatment Storage and Disposal Facility:		Not reported
Active Site Converter Treatment storage and Disposal Facility:		Not reported
Active Site State-Reg Treatment Storage and Disposal Facility:		Not reported
Active Site State-Reg Handler:		---
Federal Facility Indicator:		Not reported
Hazardous Secondary Material Indicator:		N
Sub-Part K Indicator:		Not reported
Commercial TSD Indicator:		No
Treatment Storage and Disposal Type:		Not reported
2018 GPRA Permit Baseline:		Not on the Baseline
2018 GPRA Renewals Baseline:		Not on the Baseline
Permit Renewals Workload Universe:		Not reported
Permit Workload Universe:		Not reported
Permit Progress Universe:		Not reported
Post-Closure Workload Universe:		Not reported
Closure Workload Universe:		Not reported
202 GPRA Corrective Action Baseline:		No
Corrective Action Workload Universe:		No
Subject to Corrective Action Universe:		No
Non-TSDFs Where RCRA CA has Been Imposed Universe:		No
TSDFs Potentially Subject to CA Under 3004 (u)/(v) Universe:		No
TSDFs Only Subject to CA under Discretionary Auth Universe:		No
Corrective Action Priority Ranking:		No NCAPS ranking
Environmental Control Indicator:		No
Institutional Control Indicator:		No
Human Exposure Controls Indicator:		N/A
Groundwater Controls Indicator:		N/A

Map ID
Direction
Distance
Elevation

MAP FINDINGS

Site

Database(s)

EDR ID Number
EPA ID Number

CALIFORNIA MODEL & DESIGN (Continued)

1024788311

Operating TSDF Universe: Not reported
Full Enforcement Universe: Not reported
Significant Non-Complier Universe: No
Unaddressed Significant Non-Complier Universe: No
Addressed Significant Non-Complier Universe: No
Significant Non-Complier With a Compliance Schedule Universe: No
Financial Assurance Required: Not reported
Handler Date of Last Change: 20180905
Recognized Trader-Importer: No
Recognized Trader-Exporter: No
Importer of Spent Lead Acid Batteries: No
Exporter of Spent Lead Acid Batteries: No
Recycler Activity Without Storage: No
Manifest Broker: No
Sub-Part P Indicator: No

Handler - Owner Operator:

Owner/Operator Indicator: Owner
Owner/Operator Name: GELLER/WOLF RAMI/ALAN
Legal Status: Other
Date Became Current: Not reported
Date Ended Current: Not reported
Owner/Operator Address: 1450 MARIPOSA ST
Owner/Operator City,State,Zip: SAN FRANCISCO, CA 94107-2423
Owner/Operator Telephone: 415-621-7460
Owner/Operator Telephone Ext: Not reported
Owner/Operator Fax: Not reported
Owner/Operator Email: Not reported

Owner/Operator Indicator: Operator
Owner/Operator Name: RAMI GELLER/ALAN WOLF-PARTNERS
Legal Status: Other
Date Became Current: Not reported
Date Ended Current: Not reported
Owner/Operator Address: 1450 MARIPOSA ST
Owner/Operator City,State,Zip: SAN FRANCISCO, CA 94107
Owner/Operator Telephone: 415-621-7460
Owner/Operator Telephone Ext: Not reported
Owner/Operator Fax: Not reported
Owner/Operator Email: Not reported

Historic Generators:

Receive Date: 19910402
Handler Name: CALIFORNIA MODEL & DESIGN
Federal Waste Generator Description: Not a generator, verified
State District Owner: Not reported
Large Quantity Handler of Universal Waste: No
Recognized Trader Importer: No
Recognized Trader Exporter: No
Spent Lead Acid Battery Importer: No
Spent Lead Acid Battery Exporter: No
Current Record: Yes
Non Storage Recycler Activity: Not reported
Electronic Manifest Broker: Not reported

Map ID
 Direction
 Distance
 Elevation

MAP FINDINGS

Site

Database(s)

EDR ID Number
 EPA ID Number

CALIFORNIA MODEL & DESIGN (Continued)

1024788311

List of NAICS Codes and Descriptions:

NAICS Code: 335121
 NAICS Description: RESIDENTIAL ELECTRIC LIGHTING FIXTURE MANUFACTURING

Facility Has Received Notices of Violations:

Violations: No Violations Found

Evaluation Action Summary:

Evaluations: No Evaluations Found

Z184
NNE
1/8-1/4
0.247 mi.
1302 ft.

CATELLUS DEVELOPMENT CORP.
1600 06TH ST
SAN FRANCISCO, CA 94107
Site 7 of 11 in cluster Z

LUST **S105688801**
Cortese **N/A**
CERS

Relative:
Lower

SAN FRANCISCO CO. LUST:

Actual:
13 ft.

Name: Catellus
 Address: 1600 06th St
 City: San Francisco
 Region: SAN FRANCISCO
 Facility ID: 38-1594
 Facility Status: Case Closed
 Case Number: 11330
 Case Type: Other ground water affected
 Release Date: Not reported
 Discovered Date: 5/27/1999
 Substance: Waste Oil
 Substance Qty: Not reported
 How Discovered: Tank Closure
 How Stopped: Close Tank
 Report Date: 12/22/1999
 Case Closed: 1/14/2000
 Closed Date: 1/14/2000
 Leak Source: Tank
 Leak Cause: Unknown
 Leak Confirmed: 5/27/1999
 Entered Date: 12/22/1999
 Number of Wells: Not reported
 Regional Board: San Francisco Bay Region
 Local Agency: 38000
 Lead Agency: Local Agency
 Program: LOP
 Responsible Party: Not reported
 RP Address: Not reported
 Operator: James Adams
 Staff Initial: VP
 Facility Staff: MA
 Cross Street: 16th St
 NOR Date: 12/22/1999
 MTBE Current: Not reported
 MTBE Current Date: Not reported
 MTBE: ND
 Maximum MTBE Soil: Not reported
 Maximum MTBE GW: Not reported

Map ID
Direction
Distance
Elevation

MAP FINDINGS

Site

Database(s)

EDR ID Number
EPA ID Number

CATELLUS DEVELOPMENT CORP. (Continued)

S105688801

MTBE DATE: Not reported
Review Date: Not reported
Workplan Submitted: Not reported
Assessment Underway: Not reported
Pollution Characterization: Not reported
Corrective Action Plan: Not reported
Remediation Underway: Not reported
Monitoring Begun: Not reported
Funding: Federal
Interim Remediation: No
Priority: Moderate Priority Site
Abatement: Excavate and Dispose - remove contaminated soil and dispose in approved site

Enforcement Type: NOR
Enforcement Due Date: 12/22/1999
Basin: Downtown Basin
Beneficial Use: No
Lat/Long: Not reported
CUFID: Not reported
Suspended: No
Stopped Date: 5/27/1999
Free Product: Not reported
Depth to Grnd Wtr: 11 feet
Gradient: Not reported
Benzene: Not reported
Primary Substance: Not reported
Enforcement Type: Not reported
Amount of Free Produce: Not reported
Benzene Test: ND
Maximum Soil GW: Not reported
Max Soil Concentration: Not reported
TPH Tested: ND
Max TPH GW: Not reported
Max TPH Soil: 230
TPH Date: 5/21/1999
Block: Not reported
Lot: Not reported
Notify: False
TPH Current: Not reported
TPH Current Date: Not reported
Grnd Wtr Qualifier: Not reported
Soil Qualifier: Not reported
Comments: Not reported
Summary: Not reported

LUST:

Name: CATELLUS DEVELOPMENT CORP.
Address: 1600 06TH ST
City,State,Zip: SAN FRANCISCO, CA 94107
Lead Agency: SAN FRANCISCO COUNTY
Case Type: LUST Cleanup Site
Geo Track: http://geotracker.waterboards.ca.gov/profile_report.asp?global_id=T0607501366
Global Id: T0607501366
Latitude: 37.767388
Longitude: -122.391895
Status: Completed - Case Closed
Status Date: 01/14/2000

Map ID
Direction
Distance
Elevation

MAP FINDINGS

Site

Database(s)

EDR ID Number
EPA ID Number

CATELLUS DEVELOPMENT CORP. (Continued)

S105688801

Case Worker: MA
RB Case Number: 38-1594
Local Agency: SAN FRANCISCO COUNTY
File Location: Not reported
Local Case Number: 11330
Potential Media Affect: Other Groundwater (uses other than drinking water)
Potential Contaminants of Concern: Waste Oil / Motor / Hydraulic / Lubricating
Site History: Not reported

LUST:

Global Id: T0607501366
Contact Type: Local Agency Caseworker
Contact Name: MAMDOUH AWWAD
Organization Name: SAN FRANCISCO COUNTY
Address: 1390 MARKET STREET, #210
City: SAN FRANCISCO
Email: mamdouh.awwad@sfdph.org
Phone Number: Not reported

Global Id: T0607501366
Contact Type: Regional Board Caseworker
Contact Name: Regional Water Board
Organization Name: SAN FRANCISCO BAY RWQCB (REGION 2)
Address: 1515 CLAY ST SUITE 1400
City: OAKLAND
Email: Not reported
Phone Number: Not reported

LUST:

Global Id: T0607501366
Action Type: Other
Date: 05/27/1999
Action: Leak Discovery

Global Id: T0607501366
Action Type: Other
Date: 01/02/1965
Action: Leak Reported

Global Id: T0607501366
Action Type: ENFORCEMENT
Date: 12/22/1999
Action: Notice of Responsibility

LUST:

Global Id: T0607501366
Status: Open - Case Begin Date
Status Date: 05/27/1999

Global Id: T0607501366
Status: Completed - Case Closed
Status Date: 01/14/2000

LUST REG 2:

Region: 2

Map ID
Direction
Distance
Elevation

MAP FINDINGS

Site

Database(s)

EDR ID Number
EPA ID Number

CATELLUS DEVELOPMENT CORP. (Continued)

S105688801

Facility Id: 38-1594
Facility Status: Case Closed
Case Number: 11330
How Discovered: Not reported
Leak Cause: Not reported
Leak Source: Not reported
Date Leak Confirmed: Not reported
Oversight Program: LUST
Prelim. Site Assessment Wokplan Submitted: Not reported
Preliminary Site Assessment Began: Not reported
Pollution Characterization Began: Not reported
Pollution Remediation Plan Submitted: Not reported
Date Remediation Action Underway: Not reported
Date Post Remedial Action Monitoring Began: Not reported

CORTESE:

Name: CATELLUS DEVELOPMENT CORP.
Address: 1600 06TH ST
City,State,Zip: SAN FRANCISCO, CA 94107
Region: CORTESE
Envirostor Id: Not reported
Global ID: T0607501366
Site/Facility Type: LUST CLEANUP SITE
Cleanup Status: COMPLETED - CASE CLOSED
Status Date: Not reported
Site Code: Not reported
Latitude: Not reported
Longitude: Not reported
Owner: Not reported
Enf Type: Not reported
Swat R: Not reported
Flag: active
Order No: Not reported
Waste Discharge System No: Not reported
Effective Date: Not reported
Region 2: Not reported
WID Id: Not reported
Solid Waste Id No: Not reported
Waste Management Uit Name: Not reported
File Name: Active Open

CERS:

Name: CATELLUS DEVELOPMENT CORP.
Address: 1600 06TH ST
City,State,Zip: SAN FRANCISCO, CA 94107
Site ID: 193154
CERS ID: T0607501366
CERS Description: Leaking Underground Storage Tank Cleanup Site

Affiliation:

Affiliation Type Desc: Local Agency Caseworker
Entity Name: MAMDOUH AWWAD - SAN FRANCISCO COUNTY
Entity Title: Not reported
Affiliation Address: 1390 MARKET STREET, #210
Affiliation City: SAN FRANCISCO
Affiliation State: CA
Affiliation Country: Not reported

Map ID
 Direction
 Distance
 Elevation

MAP FINDINGS

Site

Database(s)

EDR ID Number
 EPA ID Number

CATELLUS DEVELOPMENT CORP. (Continued)

S105688801

Affiliation Zip: Not reported
 Affiliation Phone: ,
 Affiliation Type Desc: Regional Board Caseworker
 Entity Name: Regional Water Board - SAN FRANCISCO BAY RWQCB (REGION 2)
 Entity Title: Not reported
 Affiliation Address: 1515 CLAY ST SUITE 1400
 Affiliation City: OAKLAND
 Affiliation State: CA
 Affiliation Country: Not reported
 Affiliation Zip: Not reported
 Affiliation Phone: ,

AA185
East
1/8-1/4
0.247 mi.
1304 ft.

2065 3RD ST
2065 03RD ST
SAN FRANCISCO, CA

UST U003915133
N/A

Site 3 of 8 in cluster AA

Relative:
Lower
Actual:
18 ft.

SAN FRANCISCO CO. UST:
 Name: 2065 3RD ST
 Address: 2065 03RD ST
 Facility ID: 12117
 Facility Status: Not reported
 Number Of Tanks: 3
 Owner/Operator Name: Not reported
 Owner/Operator Title: Not reported
 Owner Name: Not reported
 Care Of Addr: Not reported
 2nd Care Of Addr: Not reported
 Mailing Address: 35 So. Linden
 Mailing City,St,Zip: Not reported
 Permit Number: Not reported
 Permit Approved By: Not reported
 Permit Expiration Date: Not reported
 Applications: Accutite
 Application Date: 4/9/1996
 Application Name: Willie Green
 Action Type: Not reported
 Yr Spill/Overfill Installed1: Not reported
 Yr Spill/Overfill Installed2: Not reported
 Yr Spill/Overfill Installed3: Not reported
 Tank ID: Not reported
 Tank Test: Not reported
 Local Tank Id: Not reported
 Tank Manufacturer: Not reported
 Compartmentalized Tank: Not reported
 # Of Tank Compartments: Not reported
 Date Tank Installed: Not reported
 Tank Capacity: Not reported
 Additional Desc: Not reported
 Tank Use: Not reported
 Petroleum Type: Not reported
 Common Name: Not reported
 Case Number: Not reported
 Type Of Tank: Not reported

Map ID
Direction
Distance
Elevation

MAP FINDINGS

Site

Database(s)

EDR ID Number
EPA ID Number

2065 3RD ST (Continued)

U003915133

Primary Tank Material:	Not reported
Secondary Tank Material:	Not reported
Tank Interior Lining:	Not reported
Date Interior Lining Install:	Not reported
Date Closed:	7/16/1996
UST Close ID:	2456
Type Of Spill Protection:	Not reported
Date Alarm Overfill Protection Installed:	Not reported
Date Ball Float Overfill Protection Installed:	Not reported
Date Fill Tube Shut Overfill Protection Installed:	Not reported
Overfill Protection Exempt:	Not reported
Othr Tnk Corrosive Prtctn:	Not reported
Date Corrosive Prtctn Install:	Not reported
Tank Leak Detection (single walled):	Not reported
Tank Leak Detection (double wall):	Not reported
Estimated Date Last Used:	Not reported
Estimated Qty Of Substance Remaining:	Not reported
Tank Filled With Inert Material:	Not reported
Piping System Type (Underground):	Not reported
Piping System Type (Aboveground):	Not reported
Piping Construction (Underground):	Not reported
Piping Manufacturer (Underground):	Not reported
Piping Construction (Aboveground):	Not reported
Piping Manufacturer (Aboveground):	Not reported
Piping Material & Corrosion Protection (Underground):	Not reported
Piping Material & Corrosion Protection (Aboveground):	Not reported
Piping Leak Detection (Undrgrnd - Single Wall):	Not reported
Piping Leak Detection (2nd Contained):	Not reported
Piping Leak Detection (Emrgncy Gnrtrs):	Not reported
Pipe Integrity Test, Underground:	Not reported
Piping Leak Detection (Aboveground - Single Wall):	Not reported
Piping Leak Detection (Underground - 2nd Contained):	Not reported
Piping Leak Detection Underground (Emrgncy Gnrtrs):	Not reported
Pipe Integrity Test, Aboveground:	Not reported
Date Dispenser Containment Installed:	Not reported
Dispenser Containment Type:	Not reported
Date Certified (Tank Unit):	Not reported
Certified Date:	12/6/1996
Last Annual Monitoring Cert:	Not reported
2nd Containment Test:	Not reported
Spill Containment Present:	Not reported
Drop Tube Present:	Not reported
Striker Plate Present:	Not reported
Alarm Present:	Not reported
Ball Float Present:	Not reported
Fill Tube Present:	Not reported
Other Tank Leak Detection Present:	Not reported
Permit Status:	Not reported

Map ID
Direction
Distance
Elevation

MAP FINDINGS

Site

Database(s)

EDR ID Number
EPA ID Number

Z186
NNE
1/8-1/4
0.247 mi.
1304 ft.

UCSF/MISSION BAY CAMPUS/MISSION HALL
550 16TH ST
SAN FRANCISCO, CA 94158

CUPA Listings S120628713
CERS N/A

Site 8 of 11 in cluster Z

Relative:
Lower

CUPA SAN FRANCISCO CO:

Actual:
14 ft.

Name: UCSF/MISSION BAY CAMPUS/MISSION HALL
Address: 550 16TH ST
City,State,Zip: SAN FRANCISCO, CA 94158
Facility ID: 33244
Census Tract: 607
District: 6
Number of Tanks: 0

CERS:

Name: UCSF/MISSION BAY CAMPUS/MISSION HALL
Address: 550 16TH ST
City,State,Zip: SAN FRANCISCO, CA 94158
Site ID: 164312
CERS ID: 10588450
CERS Description: Chemical Storage Facilities

Violations:

Site ID: 164312
Site Name: UCSF/MISSION BAY CAMPUS/Mission Hall
Violation Date: 08-11-2015
Citation: HSC 6.95 25508(d) - California Health and Safety Code, Chapter 6.95, Section(s) 25508(d)
Violation Description: Failure to complete and/or electronically submit a business plan when storing/handling a hazardous material at or above reportable quantities.
Violation Notes: Returned to compliance on 09/01/2015.
Violation Division: San Francisco City & County Public Health Dept
Violation Program: HMRRP
Violation Source: CERS,

Site ID: 164312
Site Name: UCSF/MISSION BAY CAMPUS/Mission Hall
Violation Date: 08-11-2015
Citation: HSC 6.95 25508(a)(1) - California Health and Safety Code, Chapter 6.95, Section(s) 25508(a)(1)
Violation Description: Failure to establish and electronically submit an adequate training program in safety procedures in the event of a release or threatened release of a hazardous material.
Violation Notes: Returned to compliance on 09/01/2015.
Violation Division: San Francisco City & County Public Health Dept
Violation Program: HMRRP
Violation Source: CERS,

Evaluation:

Eval General Type: Compliance Evaluation Inspection
Eval Date: 08-11-2015
Violations Found: Yes
Eval Type: Routine done by local agency
Eval Notes: Not reported
Eval Division: San Francisco City & County Public Health Dept
Eval Program: HMRRP
Eval Source: CERS,

Map ID
Direction
Distance
Elevation

MAP FINDINGS

Site

Database(s)

EDR ID Number
EPA ID Number

UCSF/MISSION BAY CAMPUS/MISSION HALL (Continued)

S120628713

Eval General Type: Compliance Evaluation Inspection
Eval Date: 11-12-2019
Violations Found: No
Eval Type: Routine done by local agency
Eval Notes: Not reported
Eval Division: San Francisco City & County Public Health Dept
Eval Program: HMRRP
Eval Source: CERS,

Coordinates:
Site ID: 164312
Facility Name: UCSF/MISSION BAY CAMPUS/Mission Hall
Env Int Type Code: HMBP
Program ID: 10588450
Coord Name: Not reported
Ref Point Type Desc: Center of a facility or station.,
Latitude: 37.766830
Longitude: -122.391660

Affiliation:
Affiliation Type Desc: Identification Signer
Entity Name: Natalie Mendezona
Entity Title: EH&S Specialist
Affiliation Address: Not reported
Affiliation City: Not reported
Affiliation State: Not reported
Affiliation Country: Not reported
Affiliation Zip: Not reported
Affiliation Phone: ,

Affiliation Type Desc: Facility Mailing Address
Entity Name: Mailing Address
Entity Title: Not reported
Affiliation Address: 50 Medical Center Way
Affiliation City: San Francisco
Affiliation State: CA
Affiliation Country: Not reported
Affiliation Zip: 94143-0942
Affiliation Phone: ,

Affiliation Type Desc: Parent Corporation
Entity Name: UCSF/MISSION BAY CAMPUS/Mission Hall
Entity Title: Not reported
Affiliation Address: Not reported
Affiliation City: Not reported
Affiliation State: Not reported
Affiliation Country: Not reported
Affiliation Zip: Not reported
Affiliation Phone: ,

Affiliation Type Desc: Property Owner
Entity Name: Regents of the University of CA
Entity Title: Not reported
Affiliation Address: 1111 Franklin St.
Affiliation City: Oakland
Affiliation State: CA

Map ID
Direction
Distance
Elevation

MAP FINDINGS

Site

Database(s)

EDR ID Number
EPA ID Number

UCSF/MISSION BAY CAMPUS/MISSION HALL (Continued)

S120628713

Affiliation Country: United States
Affiliation Zip: 94607
Affiliation Phone: (510) 987-9220,

Affiliation Type Desc: CUPA District
Entity Name: San Francisco City & County Public Health Departme
Entity Title: Not reported
Affiliation Address: 49 South Van Ness Avenue, Suite 600
Affiliation City: San Francisco
Affiliation State: CA
Affiliation Country: Not reported
Affiliation Zip: 94103
Affiliation Phone: (415) 252-3800,

Affiliation Type Desc: Legal Owner
Entity Name: Regents of the University of CA
Entity Title: Not reported
Affiliation Address: 50 Medical Center Way
Affiliation City: San Francisco
Affiliation State: CA
Affiliation Country: United States
Affiliation Zip: 94607
Affiliation Phone: (510) 987-9220,

Affiliation Type Desc: Operator
Entity Name: UCSF EH&S
Entity Title: Not reported
Affiliation Address: Not reported
Affiliation City: Not reported
Affiliation State: Not reported
Affiliation Country: Not reported
Affiliation Zip: Not reported
Affiliation Phone: (415) 476-1300,

Affiliation Type Desc: Document Preparer
Entity Name: Natalie Mendezona
Entity Title: Not reported
Affiliation Address: Not reported
Affiliation City: Not reported
Affiliation State: Not reported
Affiliation Country: Not reported
Affiliation Zip: Not reported
Affiliation Phone: ,

Affiliation Type Desc: Environmental Contact
Entity Name: Natalie Mendezona
Entity Title: Not reported
Affiliation Address: 50 Medical Center Way
Affiliation City: San Francisco
Affiliation State: CA
Affiliation Country: Not reported
Affiliation Zip: 94143-0942
Affiliation Phone: ,

MAP FINDINGS

Map ID
Direction
Distance
Elevation

Site

Database(s)

EDR ID Number
EPA ID Number

Z187
NNE
1/8-1/4
0.247 mi.
1304 ft.

WALGREENS #16373
550 16TH ST RM 1200
SAN FRANCISCO, CA 94158

Site 9 of 11 in cluster Z

CERS HAZ WASTE
CERS

S121767507
N/A

Relative:
Lower

Actual:
14 ft.

CERS HAZ WASTE:
Name: WALGREENS #16373
Address: 550 16TH ST RM 1200
City,State,Zip: SAN FRANCISCO, CA 94158
Site ID: 364873
CERS ID: 10661062
CERS Description: Hazardous Waste Generator

CERS:
Name: WALGREENS #16373
Address: 550 16TH ST RM 1200
City,State,Zip: SAN FRANCISCO, CA 94158
Site ID: 364873
CERS ID: 10661062
CERS Description: Chemical Storage Facilities

Evaluation:
Eval General Type: Compliance Evaluation Inspection
Eval Date: 08-23-2019
Violations Found: No
Eval Type: Routine done by local agency
Eval Notes: Not reported
Eval Division: San Francisco City & County Public Health Dept
Eval Program: HW
Eval Source: CERS,

Eval General Type: Compliance Evaluation Inspection
Eval Date: 09-22-2022
Violations Found: No
Eval Type: Routine done by local agency
Eval Notes: Not reported
Eval Division: San Francisco City & County Public Health Dept
Eval Program: HW
Eval Source: CERS,

Eval General Type: Compliance Evaluation Inspection
Eval Date: 04-29-2016
Violations Found: No
Eval Type: Routine done by local agency
Eval Notes: Not reported
Eval Division: San Francisco City & County Public Health Dept
Eval Program: HW
Eval Source: CERS,

Eval General Type: Compliance Evaluation Inspection
Eval Date: 04-29-2016
Violations Found: No
Eval Type: Routine done by local agency
Eval Notes: Not reported
Eval Division: San Francisco City & County Public Health Dept
Eval Program: HMRRP
Eval Source: CERS,

Map ID
Direction
Distance
Elevation

MAP FINDINGS

Site

Database(s)

EDR ID Number
EPA ID Number

WALGREENS #16373 (Continued)

S121767507

Eval General Type: Compliance Evaluation Inspection
Eval Date: 08-23-2019
Violations Found: No
Eval Type: Routine done by local agency
Eval Notes: Not reported
Eval Division: San Francisco City & County Public Health Dept
Eval Program: HMRRP
Eval Source: CERS,

Affiliation:

Affiliation Type Desc: Document Preparer
Entity Name: Tristan Guison, On behalf of Walgreen Co.
Entity Title: Not reported
Affiliation Address: Not reported
Affiliation City: Not reported
Affiliation State: Not reported
Affiliation Country: Not reported
Affiliation Zip: Not reported
Affiliation Phone: ,

Affiliation Type Desc: Environmental Contact
Entity Name: 3E, Regulatory Department/Walgreen Co
Entity Title: Not reported
Affiliation Address: 3207 Grey Hawk Court, Suite 200
Affiliation City: Carlsbad
Affiliation State: CA
Affiliation Country: Not reported
Affiliation Zip: 92010
Affiliation Phone: ,

Affiliation Type Desc: Facility Mailing Address
Entity Name: Mailing Address
Entity Title: Not reported
Affiliation Address: Walgreen Co., PO Box 901
Affiliation City: Deerfield
Affiliation State: IL
Affiliation Country: Not reported
Affiliation Zip: 60015
Affiliation Phone: ,

Affiliation Type Desc: Parent Corporation
Entity Name: Walgreens
Entity Title: Not reported
Affiliation Address: Not reported
Affiliation City: Not reported
Affiliation State: Not reported
Affiliation Country: Not reported
Affiliation Zip: Not reported
Affiliation Phone: ,

Affiliation Type Desc: Legal Owner
Entity Name: Walgreen Co.
Entity Title: Not reported
Affiliation Address: 200 Wilmot Road
Affiliation City: Deerfield
Affiliation State: IL
Affiliation Country: United States

Map ID
 Direction
 Distance
 Elevation

MAP FINDINGS

Site

Database(s)

EDR ID Number
 EPA ID Number

WALGREENS #16373 (Continued)

S121767507

Affiliation Zip: 60015
 Affiliation Phone: (847) 226-3207,

Affiliation Type Desc: Operator
 Entity Name: Walgreen Co.
 Entity Title: Not reported
 Affiliation Address: Not reported
 Affiliation City: Not reported
 Affiliation State: Not reported
 Affiliation Country: Not reported
 Affiliation Zip: Not reported
 Affiliation Phone: (847) 226-3207,

Affiliation Type Desc: Property Owner
 Entity Name: Walgreen Co.
 Entity Title: Not reported
 Affiliation Address: 200 Wilmot Road
 Affiliation City: Deerfield
 Affiliation State: IL
 Affiliation Country: United States
 Affiliation Zip: 60015
 Affiliation Phone: (847) 914-2264,

Affiliation Type Desc: CUPA District
 Entity Name: San Francisco City & County Public Health Departme
 Entity Title: Not reported
 Affiliation Address: 49 South Van Ness Avenue, Suite 600
 Affiliation City: San Francisco
 Affiliation State: CA
 Affiliation Country: Not reported
 Affiliation Zip: 94103
 Affiliation Phone: (415) 252-3800,

Affiliation Type Desc: Identification Signer
 Entity Name: Tristan Guison, on behalf of Walgreen Co.
 Entity Title: Reg. Business Solutions & Services Lead, 3E
 Affiliation Address: Not reported
 Affiliation City: Not reported
 Affiliation State: Not reported
 Affiliation Country: Not reported
 Affiliation Zip: Not reported
 Affiliation Phone: ,

Z188
NNE
1/8-1/4
0.247 mi.
1304 ft.

WALGREENS #16373
550 16TH ST
SAN FRANCISCO, CA 94107

CUPA Listings S120628890
N/A

Site 10 of 11 in cluster Z

Relative:
Lower
Actual:
14 ft.

CUPA SAN FRANCISCO CO:
 Name: WALGREENS #16373
 Address: 550 16TH ST
 City,State,Zip: SAN FRANCISCO, CA 94107
 Facility ID: 33617
 Census Tract: 226
 District: 4
 Number of Tanks: 0

Map ID
 Direction
 Distance
 Elevation

MAP FINDINGS

Site

Database(s)

EDR ID Number
 EPA ID Number

Z189 **WALGREEN #16373** **RCRA NonGen / NLR** **1024854149**
NNE **550 16TH ST.**
1/8-1/4 **SAN FRANCISCO, CA 94158**
0.247 mi.
1304 ft. **Site 11 of 11 in cluster Z**

Relative:
Lower
Actual:
14 ft.

RCRA Listings:		20210309
Date Form Received by Agency:		20210309
Handler Name:	WALGREEN #16373	
Handler Address:		550 16TH ST.
Handler City,State,Zip:		SAN FRANCISCO, CA 94158
EPA ID:		CAL000414721
Contact Name:		AMBER DURKIN
Contact Address:		WILMOT RD 5TH FLR MS1434
Contact City,State,Zip:		DEERFIELD, IL 60015
Contact Telephone:		847-964-8816
Contact Fax:		Not reported
Contact Email:		AMBER.DURKIN@WALGREENS.COM
Contact Title:		Not reported
EPA Region:		09
Land Type:		Not reported
Federal Waste Generator Description:		Not a generator, verified
Non-Notifier:		Not reported
Biennial Report Cycle:		Not reported
Accessibility:		Not reported
Active Site Indicator:		Not reported
State District Owner:		Not reported
State District:		Not reported
Mailing Address:		WILMOT RD 5TH FLR MS1434
Mailing City,State,Zip:		DEERFIELD, IL 60015
Owner Name:	WALGREEN CO.	
Owner Type:		Other
Operator Name:	WALGREEN CO.	
Operator Type:		Other
Short-Term Generator Activity:		No
Importer Activity:		No
Mixed Waste Generator:		No
Transporter Activity:		No
Transfer Facility Activity:		No
Recycler Activity with Storage:		No
Small Quantity On-Site Burner Exemption:		No
Smelting Melting and Refining Furnace Exemption:		No
Underground Injection Control:		No
Off-Site Waste Receipt:		No
Universal Waste Indicator:		No
Universal Waste Destination Facility:		No
Federal Universal Waste:		No
Active Site Fed-Reg Treatment Storage and Disposal Facility:		Not reported
Active Site Converter Treatment storage and Disposal Facility:		Not reported
Active Site State-Reg Treatment Storage and Disposal Facility:		Not reported
Active Site State-Reg Handler:		---
Federal Facility Indicator:		Not reported
Hazardous Secondary Material Indicator:		N
Sub-Part K Indicator:		Not reported
Commercial TSD Indicator:		No
Treatment Storage and Disposal Type:		Not reported
2018 GPRC Permit Baseline:		Not on the Baseline
2018 GPRC Renewals Baseline:		Not on the Baseline
Permit Renewals Workload Universe:		Not reported

Map ID
 Direction
 Distance
 Elevation

MAP FINDINGS

Site

Database(s)

EDR ID Number
 EPA ID Number

WALGREEN #16373 (Continued)

1024854149

Permit Workload Universe:	Not reported
Permit Progress Universe:	Not reported
Post-Closure Workload Universe:	Not reported
Closure Workload Universe:	Not reported
202 GPRA Corrective Action Baseline:	No
Corrective Action Workload Universe:	No
Subject to Corrective Action Universe:	No
Non-TSDFs Where RCRA CA has Been Imposed Universe:	No
TSDFs Potentially Subject to CA Under 3004 (u)/(v) Universe:	No
TSDFs Only Subject to CA under Discretionary Auth Universe:	No
Corrective Action Priority Ranking:	No NCAPS ranking
Environmental Control Indicator:	No
Institutional Control Indicator:	No
Human Exposure Controls Indicator:	N/A
Groundwater Controls Indicator:	N/A
Operating TSDF Universe:	Not reported
Full Enforcement Universe:	Not reported
Significant Non-Complier Universe:	No
Unaddressed Significant Non-Complier Universe:	No
Addressed Significant Non-Complier Universe:	No
Significant Non-Complier With a Compliance Schedule Universe:	No
Financial Assurance Required:	Not reported
Handler Date of Last Change:	20210311
Recognized Trader-Importer:	No
Recognized Trader-Exporter:	No
Importer of Spent Lead Acid Batteries:	No
Exporter of Spent Lead Acid Batteries:	No
Recycler Activity Without Storage:	No
Manifest Broker:	No
Sub-Part P Indicator:	No

Handler - Owner Operator:

Owner/Operator Indicator:	Owner
Owner/Operator Name: WALGREEN CO.	
Legal Status:	Other
Date Became Current:	Not reported
Date Ended Current:	Not reported
Owner/Operator Address:	200 WILMOT RD.
Owner/Operator City,State,Zip:	DEERFIELD, IL 60015-0000
Owner/Operator Telephone:	847-914-2264
Owner/Operator Telephone Ext:	Not reported
Owner/Operator Fax:	Not reported
Owner/Operator Email:	Not reported

Owner/Operator Indicator:	Operator
Owner/Operator Name: KARINA ROMERO	
Legal Status:	Other
Date Became Current:	Not reported
Date Ended Current:	Not reported
Owner/Operator Address:	3207 GREY HAWK CT., SUITE 200
Owner/Operator City,State,Zip:	CARLSBAD, CA 92010
Owner/Operator Telephone:	760-602-8700
Owner/Operator Telephone Ext:	Not reported
Owner/Operator Fax:	Not reported
Owner/Operator Email:	Not reported

Map ID
Direction
Distance
Elevation

MAP FINDINGS

Site

Database(s)

EDR ID Number
EPA ID Number

WALGREEN #16373 (Continued)

1024854149

Owner/Operator Indicator: Operator
Owner/Operator Name: WALGREEN CO.
Legal Status: Other
Date Became Current: Not reported
Date Ended Current: Not reported
Owner/Operator Address: 200 WILMOT RD.
Owner/Operator City,State,Zip: DEERFIELD, IL 60015-0000
Owner/Operator Telephone: 847-914-2264
Owner/Operator Telephone Ext: Not reported
Owner/Operator Fax: Not reported
Owner/Operator Email: Not reported

Owner/Operator Indicator: Owner
Owner/Operator Name: WALGREEN CO.
Legal Status: Other
Date Became Current: Not reported
Date Ended Current: Not reported
Owner/Operator Address: 200 WILMOT RD.
Owner/Operator City,State,Zip: DEERFIELD, IL 60015-0000
Owner/Operator Telephone: 847-914-2264
Owner/Operator Telephone Ext: Not reported
Owner/Operator Fax: Not reported
Owner/Operator Email: Not reported

Historic Generators:

Receive Date: 20160301
Handler Name: WALGREEN #16373
Federal Waste Generator Description: Not a generator, verified
State District Owner: Not reported
Large Quantity Handler of Universal Waste: No
Recognized Trader Importer: No
Recognized Trader Exporter: No
Spent Lead Acid Battery Importer: No
Spent Lead Acid Battery Exporter: No
Current Record: No
Non Storage Recycler Activity: Not reported
Electronic Manifest Broker: Not reported

Receive Date: 20210309
Handler Name: WALGREEN #16373
Federal Waste Generator Description: Not a generator, verified
State District Owner: Not reported
Large Quantity Handler of Universal Waste: No
Recognized Trader Importer: No
Recognized Trader Exporter: No
Spent Lead Acid Battery Importer: No
Spent Lead Acid Battery Exporter: No
Current Record: Yes
Non Storage Recycler Activity: No
Electronic Manifest Broker: No

List of NAICS Codes and Descriptions:

NAICS Code: 44611
NAICS Description: PHARMACIES AND DRUG STORES

Map ID
 Direction
 Distance
 Elevation

MAP FINDINGS

Site

Database(s)

EDR ID Number
 EPA ID Number

WALGREEN #16373 (Continued)

1024854149

Facility Has Received Notices of Violations:
 Violations: No Violations Found

Evaluation Action Summary:
 Evaluations: No Evaluations Found

AC190
WSW
1/8-1/4
0.248 mi.
1312 ft.

ROCHELLE DENOON
356 CONNECTICUT ST
SAN FRANCISCO, CA 94107

RCRA NonGen / NLR

1026045589
CAC003052020

Site 2 of 2 in cluster AC

Relative:
Higher
Actual:
121 ft.

RCRA Listings:		20200120
Date Form Received by Agency:		20200120
Handler Name:	ROCHELLE DENOON	
Handler Address:		356 CONNECTICUT ST
Handler City,State,Zip:		SAN FRANCISCO, CA 94107
EPA ID:		CAC003052020
Contact Name:		ROCHELLE DENOON
Contact Address:		356 CONNECTICUT ST
Contact City,State,Zip:		SAN FRANCISCO, CA 94107
Contact Telephone:		775-240-9910
Contact Fax:		Not reported
Contact Email:		HAYWARD.RECEPTIONIST@SYNERGYCOMPANIES.OR
Contact Title:		Not reported
EPA Region:		09
Land Type:		Not reported
Federal Waste Generator Description:		Not a generator, verified
Non-Notifier:		Not reported
Biennial Report Cycle:		Not reported
Accessibility:		Not reported
Active Site Indicator:		Not reported
State District Owner:		Not reported
State District:		Not reported
Mailing Address:		356 CONNECTICUT ST
Mailing City,State,Zip:		SAN FRANCISCO, CA 94107
Owner Name:	ROCHELLE DENOON	
Owner Type:		Other
Operator Name:	ROCHELLE DENOON	
Operator Type:		Other
Short-Term Generator Activity:		No
Importer Activity:		No
Mixed Waste Generator:		No
Transporter Activity:		No
Transfer Facility Activity:		No
Recycler Activity with Storage:		No
Small Quantity On-Site Burner Exemption:		No
Smelting Melting and Refining Furnace Exemption:		No
Underground Injection Control:		No
Off-Site Waste Receipt:		No
Universal Waste Indicator:		No
Universal Waste Destination Facility:		No
Federal Universal Waste:		No
Active Site Fed-Reg Treatment Storage and Disposal Facility:		Not reported
Active Site Converter Treatment storage and Disposal Facility:		Not reported
Active Site State-Reg Treatment Storage and Disposal Facility:		Not reported

Map ID
 Direction
 Distance
 Elevation

MAP FINDINGS

Site

Database(s)

EDR ID Number
 EPA ID Number

ROCHELLE DENOON (Continued)

1026045589

Active Site State-Reg Handler:	---
Federal Facility Indicator:	Not reported
Hazardous Secondary Material Indicator:	N
Sub-Part K Indicator:	Not reported
Commercial TSD Indicator:	No
Treatment Storage and Disposal Type:	Not reported
2018 GPRA Permit Baseline:	Not on the Baseline
2018 GPRA Renewals Baseline:	Not on the Baseline
Permit Renewals Workload Universe:	Not reported
Permit Workload Universe:	Not reported
Permit Progress Universe:	Not reported
Post-Closure Workload Universe:	Not reported
Closure Workload Universe:	Not reported
202 GPRA Corrective Action Baseline:	No
Corrective Action Workload Universe:	No
Subject to Corrective Action Universe:	No
Non-TSDs Where RCRA CA has Been Imposed Universe:	No
TSDs Potentially Subject to CA Under 3004 (u)/(v) Universe:	No
TSDs Only Subject to CA under Discretionary Auth Universe:	No
Corrective Action Priority Ranking:	No NCAPS ranking
Environmental Control Indicator:	No
Institutional Control Indicator:	No
Human Exposure Controls Indicator:	N/A
Groundwater Controls Indicator:	N/A
Operating TSDF Universe:	Not reported
Full Enforcement Universe:	Not reported
Significant Non-Complier Universe:	No
Unaddressed Significant Non-Complier Universe:	No
Addressed Significant Non-Complier Universe:	No
Significant Non-Complier With a Compliance Schedule Universe:	No
Financial Assurance Required:	Not reported
Handler Date of Last Change:	20200210
Recognized Trader-Importer:	No
Recognized Trader-Exporter:	No
Importer of Spent Lead Acid Batteries:	No
Exporter of Spent Lead Acid Batteries:	No
Recycler Activity Without Storage:	No
Manifest Broker:	No
Sub-Part P Indicator:	No

Handler - Owner Operator:

Owner/Operator Indicator:	Owner
Owner/Operator Name: ROCHELLE DENOON	
Legal Status:	Other
Date Became Current:	Not reported
Date Ended Current:	Not reported
Owner/Operator Address:	356 CONNECTICUT ST
Owner/Operator City,State,Zip:	SAN FRANCISCO, CA 94107
Owner/Operator Telephone:	775-240-9910
Owner/Operator Telephone Ext:	Not reported
Owner/Operator Fax:	Not reported
Owner/Operator Email:	Not reported

Owner/Operator Indicator:	Operator
Owner/Operator Name: ROCHELLE DENOON	
Legal Status:	Other

Map ID
Direction
Distance
Elevation

MAP FINDINGS

Site

Database(s)

EDR ID Number
EPA ID Number

ROCHELLE DENOON (Continued)

1026045589

Date Became Current: Not reported
Date Ended Current: Not reported
Owner/Operator Address: 356 CONNECTICUT ST
Owner/Operator City,State,Zip: SAN FRANCISCO, CA 94107
Owner/Operator Telephone: 775-240-9910
Owner/Operator Telephone Ext: Not reported
Owner/Operator Fax: Not reported
Owner/Operator Email: Not reported

Historic Generators:

Receive Date: 20200120
Handler Name: ROCHELLE DENOON
Federal Waste Generator Description: Not a generator, verified
State District Owner: Not reported
Large Quantity Handler of Universal Waste: No
Recognized Trader Importer: No
Recognized Trader Exporter: No
Spent Lead Acid Battery Importer: No
Spent Lead Acid Battery Exporter: No
Current Record: Yes
Non Storage Recycler Activity: Not reported
Electronic Manifest Broker: Not reported

List of NAICS Codes and Descriptions:

NAICS Code: 56299
NAICS Description: ALL OTHER WASTE MANAGEMENT SERVICES

Facility Has Received Notices of Violations:

Violations: No Violations Found

Evaluation Action Summary:

Evaluations: No Evaluations Found

**AE191
NW
1/8-1/4
0.249 mi.
1315 ft.**

**GLIDDEN CO
37.76643/-122.39688
SAN FRANCISCO, CA
Site 1 of 3 in cluster AE**

**PFAS ECHO 1027364056
N/A**

**Relative:
Lower
Actual:
17 ft.**

PFAS ECHO:
Name: GLIDDEN CO
Address: 37.76643/-122.39688
City,State,Zip: SAN FRANCISCO, CA
Latitude: 37.76643
Longitude: -122.39688
Count: -1
County: SAN FRANCISCO
Status: Active
Region: 09
Industry: Plastics and Resins
ECHO Facility Report: <https://echo.epa.gov/detailed-facility-report?fid=110000902774>
Facility Percent Minority: 53.184
Facility Derived Tribes: Lytton Rancheria of California - 13.2 mile(s)
Facility Population: 23203.22
EJSCREEN Flag US: Y

Map ID
Direction
Distance
Elevation

MAP FINDINGS

Site

Database(s)

EDR ID Number
EPA ID Number

GLIDDEN CO (Continued)

1027364056

EJSCREEN Report: https://ejscreen.epa.gov/mapper/mobile/EJSCREEN_mobile.aspx?geometry=%7B%22x%22:-122.39688,%22y%22:37.76643,%22spatialReference%22:%7B%22wkid%22:4326%7D%7D&unit=9035&areatype=&areaid=&basemap=streets&distance=1

EPA Programs: RCRA
Federal Facility: No
Federal Agency: Not reported
Facility FIPS Code: 06075
Facility Indian Country Flag: N
Facility Collection Method: ADDRESS MATCHING-HOUSE NUMBER
Facility Derived HUC: 18050004
Facility Derived WBD: 180500041001
Facility Derived CD113: 12
Facility Derived CB2010: 060750607001071
Facility Major Flag: Not reported
Facility Active Flag: Y
Facility Inspection Count: 0
Facility Date Last Inspection: 4/12/1990
Facility Days Last Inspection: 11,587
Facility Informal Count: 0
Facility Date Last Informal Action: 6/21/1990
Facility Formal Action Count: 0
Facility Date Last Formal Action: Not reported
Facility Total Penalties: 0
Facility Penalty Count: Not reported
Facility Date Last Penalty: Not reported
Facility Last Penalty AMT: Not reported
Facility QTRS With NC: 0
Facility Programs With SNC: 0
Facility Compliance Status: No Violation Identified
Facility SNC Flag: N
AIR Flag: N
NPDES Flag: N
SDWIS Flag: N
RCRA Flag: Y
TRI Flag: N
GHG Flag: N
AIR IDS: Not reported
CAA Permit Types: Not reported
CAA NAICS: Not reported
CAA SICS: Not reported
NPDES IDS: Not reported
CWA Permit Types: Not reported
CWA NAICS: Not reported
CWA SICS: Not reported
RCRA IDS: CAD089176606
RCRA Permit Types: LQG
RCRA NAICS: 53131
SDWA IDS: Not reported
SDWA System Types: Not reported
SDWA Compliance Status: Not reported
SDWA SNC Flag: N
TRI IDS: 94107THGLD10001
TRI Releases Transfers: Not reported
TRI On Site Releases: Not reported
TRI Off Site Transfers: Not reported
TRI Reporter: Not reported
Facility IMP Water Flag: Not reported

Map ID
Direction
Distance
Elevation

MAP FINDINGS

Site

Database(s)

EDR ID Number
EPA ID Number

GLIDDEN CO (Continued)

1027364056

Name: GLIDDEN CO
Address: 37.76643/-122.39688
City, State, Zip: SAN FRANCISCO, CA
Latitude: 37.76643
Longitude: -122.39688
Count: -1
County: SAN FRANCISCO
Status: Active
Region: 09
Industry: Paints and Coatings
ECHO Facility Report: <https://echo.epa.gov/detailed-facility-report?fid=110000902774>
Facility Percent Minority: 53.184
Facility Derived Tribes: Lytton Rancheria of California - 13.2 mile(s)
Facility Population: 23203.22
EJSCREEN Flag US: Y
EJSCREEN Report: https://ejscreen.epa.gov/mapper/mobile/EJSCREEN_mobile.aspx?geometry=%7B%22x%22:-122.39688,%22y%22:37.76643,%22spatialReference%22:%7B%22wkid%22:4326%7D%7D&unit=9035&areatype=&areaid=&basemap=streets&distance=1
EPA Programs: RCRA
Federal Facility: No
Federal Agency: Not reported
Facility FIPS Code: 06075
Facility Indian Country Flag: N
Facility Collection Method: ADDRESS MATCHING-HOUSE NUMBER
Facility Derived HUC: 18050004
Facility Derived WBD: 180500041001
Facility Derived CD113: 12
Facility Derived CB2010: 060750607001071
Facility Major Flag: Not reported
Facility Active Flag: Y
Facility Inspection Count: 0
Facility Date Last Inspection: 4/12/1990
Facility Days Last Inspection: 11,587
Facility Informal Count: 0
Facility Date Last Informal Action: 6/21/1990
Facility Formal Action Count: 0
Facility Date Last Formal Action: Not reported
Facility Total Penalties: 0
Facility Penalty Count: Not reported
Facility Date Last Penalty: Not reported
Facility Last Penalty AMT: Not reported
Facility QTRS With NC: 0
Facility Programs With SNC: 0
Facility Compliance Status: No Violation Identified
Facility SNC Flag: N
AIR Flag: N
NPDES Flag: N
SDWIS Flag: N
RCRA Flag: Y
TRI Flag: N
GHG Flag: N
AIR IDS: Not reported
CAA Permit Types: Not reported
CAA NAICS: Not reported
CAA SICs: Not reported
NPDES IDS: Not reported
CWA Permit Types: Not reported

Map ID
 Direction
 Distance
 Elevation

MAP FINDINGS

Site

Database(s)

EDR ID Number
 EPA ID Number

GLIDDEN CO (Continued)

1027364056

CWA NAICS:	Not reported
CWA SICS:	Not reported
RCRA IDS:	CAD089176606
RCRA Permit Types:	LQG
RCRA NAICS:	53131
SDWA IDS:	Not reported
SDWA System Types:	Not reported
SDWA Compliance Status:	Not reported
SDWA SNC Flag:	N
TRI IDS:	94107THGLD10001
TRI Releases Transfers:	Not reported
TRI On Site Releases:	Not reported
TRI Off Site Transfers:	Not reported
TRI Reporter:	Not reported
Facility IMP Water Flag:	Not reported

AA192
East
1/4-1/2
0.255 mi.
1345 ft.

BALLIET BROS. CONSTRUCTION
2065 03RD ST.
SAN FRANCISCO, CA 94110
Site 4 of 8 in cluster AA

LUST **S105806071**
Cortese **N/A**
CERS

Relative:
Lower
Actual:
18 ft.

SAN FRANCISCO CO. LUST:

Name:	Balliet Bros.
Address:	2065 03rd St.
City:	San Francisco
Region:	SAN FRANCISCO
Facility ID:	38-1134
Facility Status:	Leak being confirmed
Case Number:	10761
Case Type:	Other ground water affected
Release Date:	12/3/1996
Discovered Date:	12/6/1996
Substance:	Diesel
Substance Qty:	Not reported
How Discovered:	Not reported
How Stopped:	Not reported
Report Date:	12/3/1996
Case Closed:	Not reported
Closed Date:	Not reported
Leak Source:	Unknown
Leak Cause:	Unknown
Leak Confirmed:	12/3/1996
Entered Date:	1/10/1997
Number of Wells:	Not reported
Regional Board:	San Francisco Bay Region
Local Agency:	38000
Lead Agency:	Local Agency
Program:	LOP
Responsible Party:	THEODORE BALLIET
RP Address:	Not reported
Operator:	Not reported
Staff Initial:	VP
Facility Staff:	MA
Cross Street:	MARIPOSA ST
NOR Date:	1/10/1997
MTBE Current:	Not reported
MTBE Current Date:	Not reported

Map ID
Direction
Distance
Elevation

MAP FINDINGS

Site

Database(s)

EDR ID Number
EPA ID Number

BALLIET BROS. CONSTRUCTION (Continued)

S105806071

MTBE: YES
Maximum MTBE Soil: Not reported
Maximum MTBE GW: Not reported
MTBE DATE: Not reported
Review Date: Not reported
Workplan Submitted: Not reported
Assessment Underway: Not reported
Pollution Characterization: Not reported
Corrective Action Plan: Not reported
Remediation Underway: Not reported
Monitoring Begun: Not reported
Funding: Federal
Interim Remediation: Not reported
Priority: Not reported
Abatement: Not reported
Enforcement Type: NOR
Enforcement Due Date: Not reported
Basin: Downtown Basin
Beneficial Use: No
Lat/Long: Not reported
CUFID: Not reported
Suspended: No
Stopped Date: Not reported
Free Product: No
Depth to Grnd Wtr: Not reported
Gradient: Not reported
Benzene: Not reported
Primary Substance: Diesel & Gasoline
Enforcement Type: Not reported
Amount of Free Produce: Not reported
Benzene Test: YES
Maximum Soil GW: Not reported
Max Soil Concentration: Not reported
TPH Tested: Not reported
Max TPH GW: Not reported
Max TPH Soil: Not reported
TPH Date: Not reported
Block: Not reported
Lot: Not reported
Notify: False
TPH Current: Not reported
TPH Current Date: Not reported
Grnd Wtr Qualifier: Not reported
Soil Qualifier: Not reported
Comments: Not reported
Summary: Not reported

LUST:

Name: BALLIET BROS. CONSTRUCTION
Address: 2065 03RD ST.
City,State,Zip: SAN FRANCISCO, CA 94110
Lead Agency: SAN FRANCISCO COUNTY
Case Type: LUST Cleanup Site
Geo Track: http://geotracker.waterboards.ca.gov/profile_report.asp?global_id=T0607501023
Global Id: T0607501023
Latitude: 37.763566
Longitude: -122.388563

Map ID
Direction
Distance
Elevation

MAP FINDINGS

Site

Database(s)

EDR ID Number
EPA ID Number

BALLIET BROS. CONSTRUCTION (Continued)

S105806071

Status: Completed - Case Closed
Status Date: 07/26/2005
Case Worker: MA
RB Case Number: 38-1134
Local Agency: SAN FRANCISCO COUNTY
File Location: Not reported
Local Case Number: 10761
Potential Media Affect: Other Groundwater (uses other than drinking water)
Potential Contaminants of Concern: Diesel
Site History: Not reported

LUST:

Global Id: T0607501023
Contact Type: Local Agency Caseworker
Contact Name: MAMDOUH AWWAD
Organization Name: SAN FRANCISCO COUNTY
Address: 1390 MARKET STREET, #210
City: SAN FRANCISCO
Email: mamdouh.awwad@sfdph.org
Phone Number: Not reported

Global Id: T0607501023
Contact Type: Regional Board Caseworker
Contact Name: Regional Water Board
Organization Name: SAN FRANCISCO BAY RWQCB (REGION 2)
Address: 1515 CLAY ST SUITE 1400
City: OAKLAND
Email: Not reported
Phone Number: Not reported

LUST:

Global Id: T0607501023
Action Type: Other
Date: 12/06/1996
Action: Leak Discovery

Global Id: T0607501023
Action Type: Other
Date: 12/06/1996
Action: Leak Reported

LUST:

Global Id: T0607501023
Status: Open - Case Begin Date
Status Date: 12/03/1996

Global Id: T0607501023
Status: Open - Site Assessment
Status Date: 12/03/1996

Global Id: T0607501023
Status: Open - Site Assessment
Status Date: 06/10/2005

Global Id: T0607501023
Status: Completed - Case Closed
Status Date: 07/26/2005

Map ID
Direction
Distance
Elevation

MAP FINDINGS

Site

Database(s)

EDR ID Number
EPA ID Number

BALLIET BROS. CONSTRUCTION (Continued)

S105806071

LUST REG 2:

Region: 2
Facility Id: 38-1134
Facility Status: Leak being confirmed
Case Number: 10761
How Discovered: Not reported
Leak Cause: Not reported
Leak Source: Not reported
Date Leak Confirmed: 12/3/1996
Oversight Program: LUST
Prelim. Site Assessment Wokplan Submitted: Not reported
Preliminary Site Assesment Began: Not reported
Pollution Characterization Began: Not reported
Pollution Remediation Plan Submitted: Not reported
Date Remediation Action Underway: Not reported
Date Post Remedial Action Monitoring Began: Not reported

CORTESE:

Name: BALLIET BROS. CONSTRUCTION
Address: 2065 03RD ST.
City,State,Zip: SAN FRANCISCO, CA 94110
Region: CORTESE
Envirostor Id: Not reported
Global ID: T0607501023
Site/Facility Type: LUST CLEANUP SITE
Cleanup Status: COMPLETED - CASE CLOSED
Status Date: Not reported
Site Code: Not reported
Latitude: Not reported
Longitude: Not reported
Owner: Not reported
Enf Type: Not reported
Swat R: Not reported
Flag: active
Order No: Not reported
Waste Discharge System No: Not reported
Effective Date: Not reported
Region 2: Not reported
WID Id: Not reported
Solid Waste Id No: Not reported
Waste Management Uit Name: Not reported
File Name: Active Open

CERS:

Name: BALLIET BROS. CONSTRUCTION
Address: 2065 03RD ST.
City,State,Zip: SAN FRANCISCO, CA 94110
Site ID: 254284
CERS ID: T0607501023
CERS Description: Leaking Underground Storage Tank Cleanup Site

Affiliation:

Affiliation Type Desc: Local Agency Caseworker
Entity Name: MAMDOUH AWWAD - SAN FRANCISCO COUNTY
Entity Title: Not reported
Affiliation Address: 1390 MARKET STREET, #210

Map ID
 Direction
 Distance
 Elevation

MAP FINDINGS

Site

Database(s)

EDR ID Number
 EPA ID Number

BALLIET BROS. CONSTRUCTION (Continued)

S105806071

Affiliation City:	SAN FRANCISCO
Affiliation State:	CA
Affiliation Country:	Not reported
Affiliation Zip:	Not reported
Affiliation Phone:	,
Affiliation Type Desc:	Regional Board Caseworker
Entity Name:	Regional Water Board - SAN FRANCISCO BAY RWQCB (REGION 2)
Entity Title:	Not reported
Affiliation Address:	1515 CLAY ST SUITE 1400
Affiliation City:	OAKLAND
Affiliation State:	CA
Affiliation Country:	Not reported
Affiliation Zip:	Not reported
Affiliation Phone:	,

AA193
East
1/4-1/2
0.255 mi.
1349 ft.

MENEIN PROPERTY
2001 03RD ST
SAN FRANCISCO, CA 94107
Site 5 of 8 in cluster AA

LUST **S102433284**
Cortese **N/A**
CUPA Listings
HIST CORTESE

Relative:
Lower
Actual:
16 ft.

SAN FRANCISCO CO. LUST:

Name:	Menein Property
Address:	2001 03rd St
City:	San Francisco
Region:	SAN FRANCISCO
Facility ID:	38-0458
Facility Status:	Case Closed
Case Number:	10103
Case Type:	Soil only
Release Date:	4/11/1991
Discovered Date:	4/4/1991
Substance:	Diesel
Substance Qty:	Not reported
How Discovered:	Tank Closure
How Stopped:	Close Tank
Report Date:	4/11/1991
Case Closed:	11/18/1993
Closed Date:	11/18/1993
Leak Source:	Tank
Leak Cause:	Structure Failure
Leak Confirmed:	11/30/1992
Entered Date:	9/24/1992
Number of Wells:	Not reported
Regional Board:	San Francisco Bay Region
Local Agency:	38000
Lead Agency:	Local Agency
Program:	LOP
Responsible Party:	Not reported
RP Address:	Not reported
Operator:	Not reported
Staff Initial:	VP
Facility Staff:	CDM
Cross Street:	MARIPOSA ST
NOR Date:	9/24/1992
MTBE Current:	Not reported

Map ID
Direction
Distance
Elevation

MAP FINDINGS

Site

Database(s)

EDR ID Number
EPA ID Number

MENEIN PROPERTY (Continued)

S102433284

MTBE Current Date: Not reported
MTBE: NT
Maximum MTBE Soil: Not reported
Maximum MTBE GW: Not reported
MTBE DATE: Not reported
Review Date: Not reported
Workplan Submitted: Not reported
Assessment Underway: 2/1/1993
Pollution Characterization: Not reported
Corrective Action Plan: Not reported
Remediation Underway: Not reported
Monitoring Begun: Not reported
Funding: Federal
Interim Remediation: Yes
Priority: Not reported
Abatement: Excavate and Dispose - remove contaminated soil and dispose in approved site

Enforcement Type: NOR
Enforcement Due Date: 9/24/1992
Basin: Downtown Basin
Beneficial Use: No
Lat/Long: Not reported
CUFID: Not reported
Suspended: No
Stopped Date: 11/30/1992
Free Product: No
Depth to Grnd Wtr: 10'
Gradient: Not reported
Benzene: Not reported
Primary Substance: Diesel fuel oil
Enforcement Type: Not reported
Amount of Free Produce: Not reported
Benzene Test: YES
Maximum Soil GW: Not reported
Max Soil Concentration: Not reported
TPH Tested: YES
Max TPH GW: Not reported
Max TPH Soil: 830
TPH Date: Not reported
Block: Not reported
Lot: Not reported
Notify: False
TPH Current: Not reported
TPH Current Date: Not reported
Grnd Wtr Qualifier: Not reported
Soil Qualifier: Not reported
Comments: Not reported
Summary: Not reported

LUST REG 2:

Region: 2
Facility Id: 38-0458
Facility Status: Case Closed
Case Number: 10103
How Discovered: Not reported
Leak Cause: Not reported
Leak Source: Not reported

Map ID
Direction
Distance
Elevation

MAP FINDINGS

Site

Database(s)

EDR ID Number
EPA ID Number

MENEIN PROPERTY (Continued)

S102433284

Date Leak Confirmed: Not reported
Oversight Program: LUST
Prelim. Site Assessment Wokplan Submitted: Not reported
Preliminary Site Assessment Began: Not reported
Pollution Characterization Began: Not reported
Pollution Remediation Plan Submitted: Not reported
Date Remediation Action Underway: Not reported
Date Post Remedial Action Monitoring Began: Not reported

CORTESE:

Name: MENEIN PROPERTY
Address: 2001 03RD ST
City,State,Zip: SAN FRANCISCO, CA 94107
Region: CORTESE
Envirostor Id: Not reported
Global ID: T0607500408
Site/Facility Type: LUST CLEANUP SITE
Cleanup Status: COMPLETED - CASE CLOSED
Status Date: Not reported
Site Code: Not reported
Latitude: Not reported
Longitude: Not reported
Owner: Not reported
Enf Type: Not reported
Swat R: Not reported
Flag: active
Order No: Not reported
Waste Discharge System No: Not reported
Effective Date: Not reported
Region 2: Not reported
WID Id: Not reported
Solid Waste Id No: Not reported
Waste Management Uit Name: Not reported
File Name: Active Open

CUPA SAN FRANCISCO CO:

Name: AT&T MOBILITY - 16TH AND 3RD (USID156082/USID12907)
Address: 2001 03RD ST
City,State,Zip: SAN FRANCISCO, CA 94107
Facility ID: 27520
Census Tract: 226
District: 11
Number of Tanks: 0

HIST CORTESE:

edr_fname: MENEIN PROPERTY
edr_fadd1: 2001 3RD
City,State,Zip: SAN FRANCISCO, CA 94127
Region: CORTESE
Facility County Code: 38
Reg By: LTNKA
Reg Id: 38-0458

MAP FINDINGS

Map ID
Direction
Distance
Elevation

Site

Database(s)

EDR ID Number
EPA ID Number

AA194 **PIP PRINTING**
East **2001 3RD STREET**
1/4-1/2 **SAN FRANCISCO, CA 94107**
0.257 mi.
1358 ft. **Site 6 of 8 in cluster AA**

LUST **U003932199**
Cortese **N/A**

Relative: LUST REG 2:
Lower Region: 2
Actual: Facility Id: 38-2252
16 ft. Facility Status: Case Closed
 Case Number: 11591
 How Discovered: Tank Closure
 Leak Cause: UNK
 Leak Source: Tank
 Date Leak Confirmed: 10/19/2003
 Oversight Program: LUST
 Prelim. Site Assesment Wokplan Submitted: Not reported
 Preliminary Site Assesment Began: Not reported
 Pollution Characterization Began: Not reported
 Pollution Remediation Plan Submitted: Not reported
 Date Remediation Action Underway: Not reported
 Date Post Remedial Action Monitoring Began: Not reported

CORTESE:
 Name: PIP PRINTING
 Address: 2001 3RD STREET
 City,State,Zip: SAN FRANCISCO, CA 94107
 Region: CORTESE
 Envirostor Id: Not reported
 Global ID: T0607589623
 Site/Facility Type: LUST CLEANUP SITE
 Cleanup Status: COMPLETED - CASE CLOSED
 Status Date: Not reported
 Site Code: Not reported
 Latitude: Not reported
 Longitude: Not reported
 Owner: Not reported
 Enf Type: Not reported
 Swat R: Not reported
 Flag: active
 Order No: Not reported
 Waste Discharge System No: Not reported
 Effective Date: Not reported
 Region 2: Not reported
 WID Id: Not reported
 Solid Waste Id No: Not reported
 Waste Management Uit Name: Not reported
 File Name: Active Open

AA195 **PIP PRINTING**
East **2001 3RD STREET**
1/4-1/2 **SAN FRANCISCO, CA 94107**
0.257 mi.
1358 ft. **Site 7 of 8 in cluster AA**

LUST **S122356364**
N/A

Relative: LUST:
Lower Name: PIP PRINTING
Actual: Address: 2001 3RD STREET
16 ft. City,State,Zip: SAN FRANCISCO, CA 94107

Map ID
Direction
Distance
Elevation

MAP FINDINGS

Site

Database(s)

EDR ID Number
EPA ID Number

PIP PRINTING (Continued)

S122356364

Lead Agency: SAN FRANCISCO COUNTY
Case Type: LUST Cleanup Site
Geo Track: http://geotracker.waterboards.ca.gov/profile_report.asp?global_id=T0607589623
Global Id: T0607589623
Latitude: 37.764136
Longitude: -122.388554
Status: Completed - Case Closed
Status Date: 12/23/2003
Case Worker: SC
RB Case Number: 38-2252
Local Agency: SAN FRANCISCO COUNTY
File Location: Local Agency
Local Case Number: 11591
Potential Media Affect: Soil
Potential Contaminants of Concern: Gasoline
Site History: Not reported

LUST:

Global Id: T0607589623
Contact Type: Regional Board Caseworker
Contact Name: Regional Water Board
Organization Name: SAN FRANCISCO BAY RWQCB (REGION 2)
Address: 1515 CLAY ST SUITE 1400
City: OAKLAND
Email: Not reported
Phone Number: Not reported

Global Id: T0607589623
Contact Type: Local Agency Caseworker
Contact Name: STEPHANIE CUSHING
Organization Name: SAN FRANCISCO COUNTY
Address: 1390 MARKET STREET #210
City: SAN FRANCISCO
Email: stephanie.cushing@sfdph.org
Phone Number: Not reported

LUST:

Global Id: T0607589623
Action Type: Other
Date: 10/19/2003
Action: Leak Discovery

Global Id: T0607589623
Action Type: ENFORCEMENT
Date: 12/19/2003
Action: Notice of Responsibility

Global Id: T0607589623
Action Type: ENFORCEMENT
Date: 12/23/2003
Action: Closure/No Further Action Letter

Global Id: T0607589623
Action Type: Other
Date: 10/27/2003
Action: Leak Reported

Map ID
 Direction
 Distance
 Elevation

MAP FINDINGS

Site

Database(s)

EDR ID Number
 EPA ID Number

PIP PRINTING (Continued)

S122356364

Global Id: T0607589623
 Action Type: REMEDIATION
 Date: 10/19/2003
 Action: Excavation

Global Id: T0607589623
 Action Type: Other
 Date: 10/19/2003
 Action: Leak Stopped

LUST:

Global Id: T0607589623
 Status: Open - Case Begin Date
 Status Date: 10/19/2003

Global Id: T0607589623
 Status: Open - Site Assessment
 Status Date: 10/19/2003

Global Id: T0607589623
 Status: Completed - Case Closed
 Status Date: 12/23/2003

AA196
East
1/4-1/2
0.259 mi.
1369 ft.

BALLIET BROS CONSTRUCTION
2065 3RD
SAN FRANCISCO, CA 94107
Site 8 of 8 in cluster AA

HIST CORTESE **S104405670**
N/A

Relative:
Lower
Actual:
17 ft.

HIST CORTESE:
 edr_fname: BALLIET BROS CONSTRUCTION
 edr_fadd1: 2065 3RD
 City,State,Zip: SAN FRANCISCO, CA 94107
 Region: CORTESE
 Facility County Code: 38
 Reg By: LTNKA
 Reg Id: 38-1134

AF197
WNW
1/4-1/2
0.262 mi.
1381 ft.

COPY COPIA
1400 17TH ST
SAN FRANCISCO, CA 94107
Site 1 of 2 in cluster AF

LUST **S102428359**
Cortese **N/A**
HIST CORTESE
CERS

Relative:
Lower
Actual:
21 ft.

LUST:
 Name: COPY COPIA
 Address: 1400 17TH ST
 City,State,Zip: SAN FRANCISCO, CA 94107
 Lead Agency: SAN FRANCISCO BAY RWQCB (REGION 2)
 Case Type: LUST Cleanup Site
 Geo Track: http://geotracker.waterboards.ca.gov/profile_report.asp?global_id=T0607500106
 Global Id: T0607500106
 Latitude: 37.765416
 Longitude: -122.398065
 Status: Completed - Case Closed

Map ID
Direction
Distance
Elevation

MAP FINDINGS

Site

Database(s)

EDR ID Number
EPA ID Number

COPY COPIA (Continued)

S102428359

Status Date: 09/08/1993
Case Worker: UUU
RB Case Number: 38-0118
Local Agency: SAN FRANCISCO COUNTY
File Location: Not reported
Local Case Number: 38-0118
Potential Media Affect: Soil
Potential Contaminants of Concern: Gasoline
Site History: Not reported

LUST:

Global Id: T0607500106
Contact Type: Regional Board Caseworker
Contact Name: Regional Water Board
Organization Name: SAN FRANCISCO BAY RWQCB (REGION 2)
Address: 1515 CLAY ST SUITE 1400
City: OAKLAND
Email: Not reported
Phone Number: Not reported

Global Id: T0607500106
Contact Type: Local Agency Caseworker
Contact Name: UNK
Organization Name: SAN FRANCISCO COUNTY
Address: Not reported
City: r2 UNKNOWN
Email: Not reported
Phone Number: Not reported

LUST:

Global Id: T0607500106
Action Type: RESPONSE
Date: 07/30/1992
Action: Other Report / Document

Global Id: T0607500106
Action Type: Other
Date: 05/12/1986
Action: Leak Discovery

Global Id: T0607500106
Action Type: Other
Date: 05/12/1986
Action: Leak Reported

Global Id: T0607500106
Action Type: Other
Date: 05/12/1986
Action: Leak Stopped

LUST:

Global Id: T0607500106
Status: Open - Case Begin Date
Status Date: 05/12/1986

Global Id: T0607500106
Status: Open - Site Assessment

Map ID
Direction
Distance
Elevation

MAP FINDINGS

Site

Database(s)

EDR ID Number
EPA ID Number

COPY COPIA (Continued)

S102428359

Status Date: 06/19/1992
Global Id: T0607500106
Status: Completed - Case Closed
Status Date: 09/08/1993

LUST REG 2:

Region: 2
Facility Id: 38-0118
Facility Status: Case Closed
Case Number: 38-0118
How Discovered: Tank Closure
Leak Cause: Structure Failure
Leak Source: Tank
Date Leak Confirmed: Not reported
Oversight Program: LUST
Prelim. Site Assessment Wokplan Submitted: Not reported
Preliminary Site Assessment Began: Not reported
Pollution Characterization Began: 6/19/1992
Pollution Remediation Plan Submitted: Not reported
Date Remediation Action Underway: Not reported
Date Post Remedial Action Monitoring Began: Not reported

CORTESE:

Name: COPY COPIA
Address: 1400 17TH ST
City,State,Zip: SAN FRANCISCO, CA 94107
Region: CORTESE
Envirostor Id: Not reported
Global ID: T0607500106
Site/Facility Type: LUST CLEANUP SITE
Cleanup Status: COMPLETED - CASE CLOSED
Status Date: Not reported
Site Code: Not reported
Latitude: Not reported
Longitude: Not reported
Owner: Not reported
Enf Type: Not reported
Swat R: Not reported
Flag: active
Order No: Not reported
Waste Discharge System No: Not reported
Effective Date: Not reported
Region 2: Not reported
WID Id: Not reported
Solid Waste Id No: Not reported
Waste Management Uit Name: Not reported
File Name: Active Open

HIST CORTESE:

edr_fname: COPY COPIA
edr_fadd1: 1400 17TH
City,State,Zip: SAN FRANCISCO, CA
Region: CORTESE
Facility County Code: 38

Map ID
 Direction
 Distance
 Elevation

MAP FINDINGS

Site

Database(s)

EDR ID Number
 EPA ID Number

COPY COPIA (Continued)

S102428359

Reg By: LTNKA
 Reg Id: 38-0118

CERS:

Name: COPY COPIA
 Address: 1400 17TH ST
 City,State,Zip: SAN FRANCISCO, CA 94107
 Site ID: 256807
 CERS ID: T0607500106
 CERS Description: Leaking Underground Storage Tank Cleanup Site

Affiliation:

Affiliation Type Desc: Local Agency Caseworker
 Entity Name: UNK - SAN FRANCISCO COUNTY
 Entity Title: Not reported
 Affiliation Address: Not reported
 Affiliation City: r2 UNKNOWN
 Affiliation State: CA
 Affiliation Country: Not reported
 Affiliation Zip: Not reported
 Affiliation Phone: ,

Affiliation Type Desc: Regional Board Caseworker
 Entity Name: Regional Water Board - SAN FRANCISCO BAY RWQCB (REGION 2)
 Entity Title: Not reported
 Affiliation Address: 1515 CLAY ST SUITE 1400
 Affiliation City: OAKLAND
 Affiliation State: CA
 Affiliation Country: Not reported
 Affiliation Zip: Not reported
 Affiliation Phone: ,

AE198 ICI-GLIDDEN COMPANY
NW 1000 16TH STREET
1/4-1/2 SAN FRANCISCO, CA 92270
0.262 mi.
1386 ft. Site 2 of 3 in cluster AE

EMI S100179572
Notify 65 N/A

Relative:
Lower

EMI:
 Name: GLIDDEN COMPANY
 Address: 1000 16TH STREET
 City,State,Zip: SAN FRANCISCO, CA 92270
 Year: 1987
 County Code: 38
 Air Basin: SF
 Facility ID: 1195
 Air District Name: BA
 SIC Code: 2851
 Air District Name: BAY AREA AQMD
 Community Health Air Pollution Info System: Not reported
 Consolidated Emission Reporting Rule: Not reported
 Total Organic Hydrocarbon Gases Tons/Yr: 17
 Reactive Organic Gases Tons/Yr: 16
 Carbon Monoxide Emissions Tons/Yr: 0
 NOX - Oxides of Nitrogen Tons/Yr: 1
 SOX - Oxides of Sulphur Tons/Yr: 0
 Particulate Matter Tons/Yr: 0

Actual:
16 ft.

Map ID
Direction
Distance
Elevation

MAP FINDINGS

Site

Database(s)

EDR ID Number
EPA ID Number

ICI-GLIDDEN COMPANY (Continued)

S100179572

Part. Matter 10 Micrometers and Smlr Tons/Yr:0

Name: ICI-GLIDDEN COMPANY
Address: 1000 16TH STREET
City,State,Zip: SAN FRANCISCO, CA 92270
Year: 1990
County Code: 38
Air Basin: SF
Facility ID: 1195
Air District Name: BA
SIC Code: 2851
Air District Name: BAY AREA AQMD
Community Health Air Pollution Info System: Not reported
Consolidated Emission Reporting Rule: Not reported
Total Organic Hydrocarbon Gases Tons/Yr: 99
Reactive Organic Gases Tons/Yr: 96
Carbon Monoxide Emissions Tons/Yr: 1
NOX - Oxides of Nitrogen Tons/Yr: 3
SOX - Oxides of Sulphur Tons/Yr: 0
Particulate Matter Tons/Yr: 0
Part. Matter 10 Micrometers and Smlr Tons/Yr:0

Name: THE GLIDDEN COMPANY
Address: 1000 16TH STREET
City,State,Zip: SAN FRANCISCO, CA 92270
Year: 1995
County Code: 38
Air Basin: SF
Facility ID: 1195
Air District Name: BA
SIC Code: 2851
Air District Name: BAY AREA AQMD
Community Health Air Pollution Info System: Not reported
Consolidated Emission Reporting Rule: Not reported
Total Organic Hydrocarbon Gases Tons/Yr: 2
Reactive Organic Gases Tons/Yr: 2
Carbon Monoxide Emissions Tons/Yr: 0
NOX - Oxides of Nitrogen Tons/Yr: 0
SOX - Oxides of Sulphur Tons/Yr: 0
Particulate Matter Tons/Yr: 0
Part. Matter 10 Micrometers and Smlr Tons/Yr:0

Name: THE GLIDDEN COMPANY
Address: 1000 16TH STREET
City,State,Zip: SAN FRANCISCO, CA 92270
Year: 1996
County Code: 38
Air Basin: SF
Facility ID: 1195
Air District Name: BA
SIC Code: 2851
Air District Name: BAY AREA AQMD
Community Health Air Pollution Info System: Not reported
Consolidated Emission Reporting Rule: Not reported
Total Organic Hydrocarbon Gases Tons/Yr: 2
Reactive Organic Gases Tons/Yr: 2
Carbon Monoxide Emissions Tons/Yr: 0

Map ID
Direction
Distance
Elevation

MAP FINDINGS

Site

Database(s)

EDR ID Number
EPA ID Number

ICI-GLIDDEN COMPANY (Continued)

S100179572

NOX - Oxides of Nitrogen Tons/Yr: 0
SOX - Oxides of Sulphur Tons/Yr: 0
Particulate Matter Tons/Yr: 0
Part. Matter 10 Micrometers and Smlr Tons/Yr:0

NOTIFY 65:

Name: THE GLIDDEN COMPANY
Address: 1000 16TH STREET
City,State,Zip: SAN FRANCISCO, CA 92270
Date Reported: Not reported
Staff Initials: Not reported
Board File Number: Not reported
Facility Type: Not reported
Discharge Date: Not reported
Issue Date: Not reported
Incident Description: Not reported
Global ID: Not reported
Status: Not reported

**AE199
NW
1/4-1/2
0.262 mi.
1386 ft.**

**GLIDDEN PAINT CO
1000 16TH ST
SAN FRANCISCO, CA 94107**

Site 3 of 3 in cluster AE

**LUST 1000185305
Cortese N/A
HIST CORTESE
NPDES
CIWQS
CERS**

**Relative:
Lower**

SAN FRANCISCO CO. LUST:

**Actual:
16 ft.**

Name: Glidden Paint Co
Address: 1000 16th St
City: San Francisco
Region: SAN FRANCISCO
Facility ID: 38-0371
Facility Status: Case Closed
Case Number: 10412
Case Type: Soil only
Release Date: 11/20/1990
Discovered Date: 11/20/1990
Substance: Waste Oil
Substance Qty: Not reported
How Discovered: Tank Closure
How Stopped: Close Tank
Report Date: 11/20/1990
Case Closed: 6/9/1997
Closed Date: 6/9/1997
Leak Source: Tank
Leak Cause: Structure Failure
Leak Confirmed: 11/26/1990
Entered Date: 2/9/1995
Number of Wells: Not reported
Regional Board: San Francisco Bay Region
Local Agency: 38000
Lead Agency: Local Agency
Program: LOP
Responsible Party: Not reported
RP Address: Not reported
Operator: Not reported
Staff Initial: VP

Map ID
Direction
Distance
Elevation

MAP FINDINGS

Site

Database(s)

EDR ID Number
EPA ID Number

GLIDDEN PAINT CO (Continued)

1000185305

Facility Staff: MA
Cross Street: HUBBLE ST
NOR Date: 2/9/1995
MTBE Current: Not reported
MTBE Current Date: Not reported
MTBE: NT
Maximum MTBE Soil: Not reported
Maximum MTBE GW: Not reported
MTBE DATE: Not reported
Review Date: Not reported
Workplan Submitted: Not reported
Assessment Underway: Not reported
Pollution Characterization: Not reported
Corrective Action Plan: Not reported
Remediation Underway: Not reported
Monitoring Begun: Not reported
Funding: Federal
Interim Remediation: No
Priority: Not reported
Abatement: No Action Taken - no action has as yet been taken at the site
Enforcement Type: NOR
Enforcement Due Date: Not reported
Basin: Downtown Basin
Beneficial Use: No
Lat/Long: Not reported
CUFID: Not reported
Suspended: No
Stopped Date: 11/2/1990
Free Product: No
Depth to Grnd Wtr: Not reported
Gradient: Not reported
Benzene: Not reported
Primary Substance: Used oil (waste)
Enforcement Type: Not reported
Amount of Free Produce: Not reported
Benzene Test: Not reported
Maximum Soil GW: Not reported
Max Soil Concentration: Not reported
TPH Tested: YES
Max TPH GW: Not reported
Max TPH Soil: 335
TPH Date: Not reported
Block: Not reported
Lot: Not reported
Notify: False
TPH Current: Not reported
TPH Current Date: Not reported
Grnd Wtr Qualifier: Not reported
Soil Qualifier: Not reported
Comments: Not reported
Summary: Not reported

LUST:

Name: GLIDDEN PAINT CO
Address: 1000 16TH ST
City,State,Zip: SAN FRANCISCO, CA 94107
Lead Agency: SAN FRANCISCO COUNTY

Map ID
Direction
Distance
Elevation

MAP FINDINGS

Site

Database(s)

EDR ID Number
EPA ID Number

GLIDDEN PAINT CO (Continued)

1000185305

Case Type: LUST Cleanup Site
Geo Track: http://geotracker.waterboards.ca.gov/profile_report.asp?global_id=T0607500329
Global Id: T0607500329
Latitude: 37.766457
Longitude: -122.3969029
Status: Completed - Case Closed
Status Date: 06/09/1997
Case Worker: MA
RB Case Number: 38-0371
Local Agency: SAN FRANCISCO COUNTY
File Location: Not reported
Local Case Number: 10412
Potential Media Affect: Soil
Potential Contaminants of Concern: Waste Oil / Motor / Hydraulic / Lubricating
Site History: Not reported

LUST:

Global Id: T0607500329
Contact Type: Local Agency Caseworker
Contact Name: MAMDOUH AWWAD
Organization Name: SAN FRANCISCO COUNTY
Address: 1390 MARKET STREET, #210
City: SAN FRANCISCO
Email: mamdouh.awwad@sfdph.org
Phone Number: Not reported

Global Id: T0607500329
Contact Type: Regional Board Caseworker
Contact Name: Regional Water Board
Organization Name: SAN FRANCISCO BAY RWQCB (REGION 2)
Address: 1515 CLAY ST SUITE 1400
City: OAKLAND
Email: Not reported
Phone Number: Not reported

LUST:

Global Id: T0607500329
Action Type: Other
Date: 11/20/1990
Action: Leak Discovery

Global Id: T0607500329
Action Type: Other
Date: 01/02/1965
Action: Leak Reported

LUST:

Global Id: T0607500329
Status: Open - Case Begin Date
Status Date: 11/20/1990

Global Id: T0607500329
Status: Completed - Case Closed
Status Date: 06/09/1997

Map ID
Direction
Distance
Elevation

MAP FINDINGS

Site

Database(s)

EDR ID Number
EPA ID Number

GLIDDEN PAINT CO (Continued)

1000185305

LUST REG 2:

Region: 2
Facility Id: 38-0371
Facility Status: Case Closed
Case Number: 10412
How Discovered: Not reported
Leak Cause: Not reported
Leak Source: Not reported
Date Leak Confirmed: Not reported
Oversight Program: LUST
Prelim. Site Assessment Wokplan Submitted: Not reported
Preliminary Site Assesment Began: Not reported
Pollution Characterization Began: Not reported
Pollution Remediation Plan Submitted: Not reported
Date Remediation Action Underway: Not reported
Date Post Remedial Action Monitoring Began: Not reported

CORTESE:

Name: GLIDDEN PAINT CO
Address: 1000 16TH ST
City,State,Zip: SAN FRANCISCO, CA 94107
Region: CORTESE
Envirostor Id: Not reported
Global ID: T0607500329
Site/Facility Type: LUST CLEANUP SITE
Cleanup Status: COMPLETED - CASE CLOSED
Status Date: Not reported
Site Code: Not reported
Latitude: Not reported
Longitude: Not reported
Owner: Not reported
Enf Type: Not reported
Swat R: Not reported
Flag: active
Order No: Not reported
Waste Discharge System No: Not reported
Effective Date: Not reported
Region 2: Not reported
WID Id: Not reported
Solid Waste Id No: Not reported
Waste Management Uit Name: Not reported
File Name: Active Open

HIST CORTESE:

edr_fname: GLIDDEN COMPANY
edr_fadd1: 1000 16TH
City,State,Zip: SAN FRANCISCO, CA
Region: CORTESE
Facility County Code: 38
Reg By: LTNKA
Reg Id: 38-0371

NPDES:

Name: DAGGETT PLACE
Address: 1000 16TH STREET

Map ID
Direction
Distance
Elevation

MAP FINDINGS

Site

Database(s)

EDR ID Number
EPA ID Number

GLIDDEN PAINT CO (Continued)

1000185305

City,State,Zip: SAN FRANCISCO, CA 94107
Facility Status: Not reported
NPDES Number: Not reported
Region: Not reported
Agency Number: Not reported
Regulatory Measure ID: Not reported
Place ID: Not reported
Order Number: Not reported
WDID: 2 38C365368
Regulatory Measure Type: Construction
Program Type: Not reported
Adoption Date Of Regulatory Measure: Not reported
Effective Date Of Regulatory Measure: Not reported
Termination Date Of Regulatory Measure: Not reported
Expiration Date Of Regulatory Measure: Not reported
Discharge Address: Not reported
Discharge Name: Not reported
Discharge City: Not reported
Discharge State: Not reported
Discharge Zip: Not reported
Status: Terminated
Status Date: 09/14/2017
Operator Name: Archstone Daggett Place LLC
Operator Address: 1000 16th st
Operator City: San Francisco
Operator State: California
Operator Zip: 94107

NPDES as of 03/2018:

NPDES Number: Not reported
Status: Not reported
Agency Number: Not reported
Region: 2
Regulatory Measure ID: 433683
Order Number: Not reported
Regulatory Measure Type: Construction
Place ID: Not reported
WDID: 2 38C365368
Program Type: Not reported
Adoption Date Of Regulatory Measure: Not reported
Effective Date Of Regulatory Measure: Not reported
Expiration Date Of Regulatory Measure: Not reported
Termination Date Of Regulatory Measure: Not reported
Discharge Name: Not reported
Discharge Address: Not reported
Discharge City: Not reported
Discharge State: Not reported
Discharge Zip: Not reported
Received Date: 01/08/2013
Processed Date: 01/08/2013
Status: Active
Status Date: 01/08/2013
Place Size: 4.01
Place Size Unit: Acres
Contact: Randall Ackerman
Contact Title: Not reported
Contact Phone: 510-285-2445
Contact Phone Ext: Not reported

Map ID
Direction
Distance
Elevation

MAP FINDINGS

Site

Database(s)

EDR ID Number
EPA ID Number

GLIDDEN PAINT CO (Continued)

1000185305

Contact Email: rackerman@archstonemail.com
Operator Name: Archstone Daggett Place LLC
Operator Address: 456 8th Street
Operator City: Oakland
Operator State: California
Operator Zip: 94607
Operator Contact: Randall Ackerman
Operator Contact Title: Not reported
Operator Contact Phone: 510-285-2445
Operator Contact Phone Ext: Not reported
Operator Contact Email: rackerman@archstonemail.com
Operator Type: Private Business
Developer: Archstone Daggett Place LLC
Developer Address: 456 8th Street
Developer City: Oakland
Developer State: Illinois
Developer Zip: 94607
Developer Contact: Randall Ackerman
Developer Contact Title: Not reported
Constype Linear Utility Ind: N
Emergency Phone: Not reported
Emergency Phone Ext: Not reported
Constype Above Ground Ind: N
Constype Below Ground Ind: N
Constype Cable Line Ind: N
Constype Comm Line Ind: N
Constype Commercial Ind: Y
Constype Electrical Line Ind: N
Constype Gas Line Ind: N
Constype Industrial Ind: N
Constype Other Description: Not reported
Constype Other Ind: N
Constype Recons Ind: N
Constype Residential Ind: Y
Constype Transport Ind: N
Constype Utility Description: Not reported
Constype Utility Ind: N
Constype Water Sewer Ind: N
Dir Discharge Uswater Ind: N
Receiving Water Name: Not reported
Certifier: Randall Ackerman
Certifier Title: Vice President
Certification Date: 08-JAN-13
Primary Sic: Not reported
Secondary Sic: Not reported
Tertiary Sic: Not reported

NPDES Number: CAS000002
Status: Terminated
Agency Number: 0
Region: 2
Regulatory Measure ID: 433683
Order Number: 2009-0009-DWQ
Regulatory Measure Type: Enrollee
Place ID: Not reported
WDID: 2 38C365368
Program Type: Construction

Map ID
Direction
Distance
Elevation

MAP FINDINGS

Site

Database(s)

EDR ID Number
EPA ID Number

GLIDDEN PAINT CO (Continued)

1000185305

Adoption Date Of Regulatory Measure: Not reported
Effective Date Of Regulatory Measure: 01/08/2013
Expiration Date Of Regulatory Measure: Not reported
Termination Date Of Regulatory Measure: 09/07/2017
Discharge Name: Archstone Daggett Place LLC
Discharge Address: 1000 16th st
Discharge City: San Francisco
Discharge State: California
Discharge Zip: 94107
Received Date: Not reported
Processed Date: Not reported
Status: Not reported
Status Date: Not reported
Place Size: Not reported
Place Size Unit: Not reported
Contact: Not reported
Contact Title: Not reported
Contact Phone: Not reported
Contact Phone Ext: Not reported
Contact Email: Not reported
Operator Name: Not reported
Operator Address: Not reported
Operator City: Not reported
Operator State: Not reported
Operator Zip: Not reported
Operator Contact: Not reported
Operator Contact Title: Not reported
Operator Contact Phone: Not reported
Operator Contact Phone Ext: Not reported
Operator Contact Email: Not reported
Operator Type: Not reported
Developer: Not reported
Developer Address: Not reported
Developer City: Not reported
Developer State: Not reported
Developer Zip: Not reported
Developer Contact: Not reported
Developer Contact Title: Not reported
Constype Linear Utility Ind: Not reported
Emergency Phone: Not reported
Emergency Phone Ext: Not reported
Constype Above Ground Ind: Not reported
Constype Below Ground Ind: Not reported
Constype Cable Line Ind: Not reported
Constype Comm Line Ind: Not reported
Constype Commercial Ind: Not reported
Constype Electrical Line Ind: Not reported
Constype Gas Line Ind: Not reported
Constype Industrial Ind: Not reported
Constype Other Description: Not reported
Constype Other Ind: Not reported
Constype Recons Ind: Not reported
Constype Residential Ind: Not reported
Constype Transport Ind: Not reported
Constype Utility Description: Not reported
Constype Utility Ind: Not reported
Constype Water Sewer Ind: Not reported

Map ID
Direction
Distance
Elevation

MAP FINDINGS

Site

Database(s)

EDR ID Number
EPA ID Number

GLIDDEN PAINT CO (Continued)

1000185305

Dir Discharge Uswater Ind: Not reported
Receiving Water Name: Not reported
Certifier: Not reported
Certifier Title: Not reported
Certification Date: Not reported
Primary Sic: Not reported
Secondary Sic: Not reported
Tertiary Sic: Not reported

CIWQS:

Name: DAGGETT PLACE
Address: 1000 16TH STREET
City,State,Zip: SAN FRANCISCO, CA 94107
Agency: Archstone Daggett Place LLC
Agency Address: 1000 16th st, San Francisco, CA 94107
Place/Project Type: Construction - Commercial, Residential
SIC/NAICS: Not reported
Region: 2
Program: CONSTW
Regulatory Measure Status: Terminated
Regulatory Measure Type: Storm water construction
Order Number: 2009-0009-DWQ
WDID: 2 38C365368
NPDES Number: CAS000002
Adoption Date: Not reported
Effective Date: 01/08/2013
Termination Date: 09/07/2017
Expiration/Review Date: Not reported
Design Flow: Not reported
Major/Minor: Not reported
Complexity: Not reported
TTWQ: Not reported
Enforcement Actions within 5 years: 0
Violations within 5 years: 0
Latitude: 37.766627
Longitude: -122.396911

CERS:

Name: GLIDDEN PAINT CO
Address: 1000 16TH ST
City,State,Zip: SAN FRANCISCO, CA 94107
Site ID: 258988
CERS ID: T0607500329
CERS Description: Leaking Underground Storage Tank Cleanup Site

Affiliation:

Affiliation Type Desc: Regional Board Caseworker
Entity Name: Regional Water Board - SAN FRANCISCO BAY RWQCB (REGION 2)
Entity Title: Not reported
Affiliation Address: 1515 CLAY ST SUITE 1400
Affiliation City: OAKLAND
Affiliation State: CA
Affiliation Country: Not reported
Affiliation Zip: Not reported
Affiliation Phone: ,

Map ID
Direction
Distance
Elevation

MAP FINDINGS

Site

Database(s)

EDR ID Number
EPA ID Number

GLIDDEN PAINT CO (Continued)

1000185305

Affiliation Type Desc: Local Agency Caseworker
Entity Name: MAMDOUH AWWAD - SAN FRANCISCO COUNTY
Entity Title: Not reported
Affiliation Address: 1390 MARKET STREET, #210
Affiliation City: SAN FRANCISCO
Affiliation State: CA
Affiliation Country: Not reported
Affiliation Zip: Not reported
Affiliation Phone: ,

AG200
East
1/4-1/2
0.275 mi.
1454 ft.

RMC LONESTAR
420 MARIPOSA
SAN FRANCISCO, CA 94107

LUST **S104732736**
HIST CORTESE **N/A**
CERS

Site 1 of 5 in cluster AG

Relative:
Lower
Actual:
15 ft.

LUST:
Name: RMC LONESTAR
Address: 420 MARIPOSA STREET
City,State,Zip: SAN FRANCISCO, CA 94107
Lead Agency: SAN FRANCISCO COUNTY
Case Type: LUST Cleanup Site
Geo Track: http://geotracker.waterboards.ca.gov/profile_report.asp?global_id=T0607500821
Global Id: T0607500821
Latitude: 37.764505
Longitude: -122.388278
Status: Completed - Case Closed
Status Date: 10/21/1997
Case Worker: MA
RB Case Number: 38-0927
Local Agency: SAN FRANCISCO COUNTY
File Location: Not reported
Local Case Number: 10859
Potential Media Affect: Other Groundwater (uses other than drinking water)
Potential Contaminants of Concern: Waste Oil / Motor / Hydraulic / Lubricating
Site History: Not reported

LUST:
Global Id: T0607500821
Contact Type: Local Agency Caseworker
Contact Name: MAMDOUH AWWAD
Organization Name: SAN FRANCISCO COUNTY
Address: 1390 MARKET STREET, #210
City: SAN FRANCISCO
Email: mamdouh.awwad@sfdph.org
Phone Number: Not reported

Global Id: T0607500821
Contact Type: Regional Board Caseworker
Contact Name: Regional Water Board
Organization Name: SAN FRANCISCO BAY RWQCB (REGION 2)
Address: 1515 CLAY ST SUITE 1400
City: OAKLAND
Email: Not reported
Phone Number: Not reported

Map ID
Direction
Distance
Elevation

MAP FINDINGS

Site

Database(s)

EDR ID Number
EPA ID Number

RMC LONESTAR (Continued)

S104732736

LUST:

Global Id: T0607500821
Action Type: Other
Date: 06/26/1997
Action: Leak Discovery

Global Id: T0607500821
Action Type: ENFORCEMENT
Date: 10/21/1997
Action: Closure/No Further Action Letter - #10859

Global Id: T0607500821
Action Type: Other
Date: 01/02/1965
Action: Leak Reported

LUST:

Global Id: T0607500821
Status: Open - Case Begin Date
Status Date: 06/26/1997

Global Id: T0607500821
Status: Completed - Case Closed
Status Date: 10/21/1997

HIST CORTESE:

edr_fname: RMC LONESTAR
edr_fadd1: 420 MARIPOSA
City,State,Zip: SAN FRANCISCO, CA 94107
Region: CORTESE
Facility County Code: 38
Reg By: LTNKA
Reg Id: 38-0927

CERS:

Name: RMC LONESTAR
Address: 420 MARIPOSA STREET
City,State,Zip: SAN FRANCISCO, CA 94107
Site ID: 247810
CERS ID: T0607500821
CERS Description: Leaking Underground Storage Tank Cleanup Site

Affiliation:

Affiliation Type Desc: Local Agency Caseworker
Entity Name: MAMDOUH AWWAD - SAN FRANCISCO COUNTY
Entity Title: Not reported
Affiliation Address: 1390 MARKET STREET, #210
Affiliation City: SAN FRANCISCO
Affiliation State: CA
Affiliation Country: Not reported
Affiliation Zip: Not reported
Affiliation Phone: ,

Affiliation Type Desc: Regional Board Caseworker
Entity Name: Regional Water Board - SAN FRANCISCO BAY RWQCB (REGION 2)

Map ID
Direction
Distance
Elevation

MAP FINDINGS

Site

Database(s)

EDR ID Number
EPA ID Number

RMC LONESTAR (Continued)

S104732736

Entity Title: Not reported
Affiliation Address: 1515 CLAY ST SUITE 1400
Affiliation City: OAKLAND
Affiliation State: CA
Affiliation Country: Not reported
Affiliation Zip: Not reported
Affiliation Phone: ,

AG201
East
1/4-1/2
0.275 mi.
1454 ft.

RMC PACIFIC MATERIALS INC, A D
420 MARIPOSA STREET
SAN FRANCISCO, CA 94107
Site 2 of 5 in cluster AG

LUST **U003746573**
Cortese **N/A**
EMI

Relative:
Lower

SAN FRANCISCO CO. LUST:

Actual:
15 ft.

Name: RMC Lonestar
Address: 420 Mariposa Street
City: San Francisco
Region: SAN FRANCISCO
Facility ID: 38-0927
Facility Status: Case Closed
Case Number: 10859
Case Type: Other ground water affected
Release Date: 5/6/1997
Discovered Date: 6/26/1997
Substance: Waste Oil
Substance Qty: Not reported
How Discovered: Tank Closure
How Stopped: Close Tank
Report Date: 5/6/1997
Case Closed: 10/21/1997
Closed Date: 10/21/1997
Leak Source: Tank
Leak Cause: Corrosion
Leak Confirmed: Not reported
Entered Date: 8/15/1997
Number of Wells: Not reported
Regional Board: San Francisco Bay Region
Local Agency: 38000
Lead Agency: Local Agency
Program: LOP
Responsible Party: RMC LONESTAR
RP Address: Not reported
Operator: Not reported
Staff Initial: VP
Facility Staff: MA
Cross Street: 3RD ST
NOR Date: 8/15/1997
MTBE Current: Not reported
MTBE Current Date: Not reported
MTBE: NT
Maximum MTBE Soil: Not reported
Maximum MTBE GW: Not reported
MTBE DATE: Not reported
Review Date: Not reported
Workplan Submitted: Not reported
Assessment Underway: Not reported

Map ID
Direction
Distance
Elevation

MAP FINDINGS

Site

Database(s)

EDR ID Number
EPA ID Number

RMC PACIFIC MATERIALS INC, A D (Continued)

U003746573

Pollution Characterization: Not reported
Corrective Action Plan: Not reported
Remediation Underway: Not reported
Monitoring Begun: Not reported
Funding: Not reported
Interim Remediation: Yes
Priority: Not reported
Abatement: Remove Free Product - remove floating product from water table,
Excavate and Dispose - remove contaminated soil and dispose in
approved site

Enforcement Type: NOR
Enforcement Due Date: Not reported
Basin: Downtown Basin
Beneficial Use: No
Lat/Long: Not reported
CUFID: Not reported
Suspended: No
Stopped Date: 5/6/1997
Free Product: No
Depth to Grnd Wtr: Not reported
Gradient: Not reported
Benzene: Not reported
Primary Substance: Used oil (waste
Enforcement Type: Not reported
Amount of Free Produce: Not reported
Benzene Test: YES
Maximum Soil GW: Not reported
Max Soil Concentration: Not reported
TPH Tested: Not reported
Max TPH GW: Not reported
Max TPH Soil: Not reported
TPH Date: Not reported
Block: Not reported
Lot: Not reported
Notify: False
TPH Current: Not reported
TPH Current Date: Not reported
Grnd Wtr Qualifier: Not reported
Soil Qualifier: Not reported
Comments: Not reported
Summary: Not reported

LUST REG 2:

Region: 2
Facility Id: 38-0927
Facility Status: Case Closed
Case Number: 10859
How Discovered: Not reported
Leak Cause: Not reported
Leak Source: Not reported
Date Leak Confirmed: Not reported
Oversight Program: LUST
Prelim. Site Assessment Wokplan Submitted: Not reported
Preliminary Site Assessment Began: Not reported
Pollution Characterization Began: Not reported
Pollution Remediation Plan Submitted: Not reported
Date Remediation Action Underway: Not reported

Map ID
Direction
Distance
Elevation

MAP FINDINGS

Site

Database(s)

EDR ID Number
EPA ID Number

RMC PACIFIC MATERIALS INC, A D (Continued)

U003746573

Date Post Remedial Action Monitoring Began: Not reported

CORTESE:

Name: RMC LONESTAR
Address: 420 MARIPOSA STREET
City,State,Zip: SAN FRANCISCO, CA 94107
Region: CORTESE
Envirostor Id: Not reported
Global ID: T0607500821
Site/Facility Type: LUST CLEANUP SITE
Cleanup Status: COMPLETED - CASE CLOSED
Status Date: Not reported
Site Code: Not reported
Latitude: Not reported
Longitude: Not reported
Owner: Not reported
Enf Type: Not reported
Swat R: Not reported
Flag: active
Order No: Not reported
Waste Discharge System No: Not reported
Effective Date: Not reported
Region 2: Not reported
WID Id: Not reported
Solid Waste Id No: Not reported
Waste Management Uit Name: Not reported
File Name: Active Open

EMI:

Name: RMC PACIFIC MATERIALS INC, A D
Address: 420 MARIPOSA STREET
City,State,Zip: SAN FRANCISCO, CA 94107
Year: 1999
County Code: 38
Air Basin: SF
Facility ID: 3239
Air District Name: BA
SIC Code: 3531
Air District Name: BAY AREA AQMD
Community Health Air Pollution Info System: Not reported
Consolidated Emission Reporting Rule: Not reported
Total Organic Hydrocarbon Gases Tons/Yr: 0
Reactive Organic Gases Tons/Yr: 0
Carbon Monoxide Emissions Tons/Yr: 0
NOX - Oxides of Nitrogen Tons/Yr: 0
SOX - Oxides of Sulphur Tons/Yr: 0
Particulate Matter Tons/Yr: 14
Part. Matter 10 Micrometers and Smlr Tons/Yr:13

Name: RMC PACIFIC MATERIALS INC, A D
Address: 420 MARIPOSA STREET
City,State,Zip: SAN FRANCISCO, CA 94107
Year: 2000
County Code: 38
Air Basin: SF
Facility ID: 3239

Map ID
Direction
Distance
Elevation

MAP FINDINGS

Site

Database(s)

EDR ID Number
EPA ID Number

RMC PACIFIC MATERIALS INC, A D (Continued)

U003746573

Air District Name: BA
SIC Code: 3531
Air District Name: BAY AREA AQMD
Community Health Air Pollution Info System: Not reported
Consolidated Emission Reporting Rule: Not reported
Total Organic Hydrocarbon Gases Tons/Yr: 0
Reactive Organic Gases Tons/Yr: 0
Carbon Monoxide Emissions Tons/Yr: 0
NOX - Oxides of Nitrogen Tons/Yr: 0
SOX - Oxides of Sulphur Tons/Yr: 0
Particulate Matter Tons/Yr: 14
Part. Matter 10 Micrometers and Smllr Tons/Yr:13

Name: RMC PACIFIC MATERIALS INC, A D
Address: 420 MARIPOSA STREET
City,State,Zip: SAN FRANCISCO, CA 94107
Year: 2001
County Code: 38
Air Basin: SF
Facility ID: 3239
Air District Name: BA
SIC Code: 4931
Air District Name: BAY AREA AQMD
Community Health Air Pollution Info System: Y
Consolidated Emission Reporting Rule: Not reported
Total Organic Hydrocarbon Gases Tons/Yr: 0
Reactive Organic Gases Tons/Yr: 0
Carbon Monoxide Emissions Tons/Yr: 0
NOX - Oxides of Nitrogen Tons/Yr: 0
SOX - Oxides of Sulphur Tons/Yr: 0
Particulate Matter Tons/Yr: 16
Part. Matter 10 Micrometers and Smllr Tons/Yr:12

Name: RMC PACIFIC MATERIALS INC, A D
Address: 420 MARIPOSA STREET
City,State,Zip: SAN FRANCISCO, CA 94107
Year: 2002
County Code: 38
Air Basin: SF
Facility ID: 3239
Air District Name: BA
SIC Code: 3531
Air District Name: BAY AREA AQMD
Community Health Air Pollution Info System: Not reported
Consolidated Emission Reporting Rule: Not reported
Total Organic Hydrocarbon Gases Tons/Yr: 0
Reactive Organic Gases Tons/Yr: 0
Carbon Monoxide Emissions Tons/Yr: 0
NOX - Oxides of Nitrogen Tons/Yr: 0
SOX - Oxides of Sulphur Tons/Yr: 0
Particulate Matter Tons/Yr: 20
Part. Matter 10 Micrometers and Smllr Tons/Yr:15

Name: RMC PACIFIC MATERIALS INC, A D
Address: 420 MARIPOSA STREET
City,State,Zip: SAN FRANCISCO, CA 94107
Year: 2003

Map ID
Direction
Distance
Elevation

MAP FINDINGS

Site

Database(s)

EDR ID Number
EPA ID Number

RMC PACIFIC MATERIALS INC, A D (Continued)

U003746573

County Code: 38
Air Basin: SF
Facility ID: 3239
Air District Name: BA
SIC Code: 3531
Air District Name: BAY AREA AQMD
Community Health Air Pollution Info System: Not reported
Consolidated Emission Reporting Rule: Not reported
Total Organic Hydrocarbon Gases Tons/Yr: 0
Reactive Organic Gases Tons/Yr: 0
Carbon Monoxide Emissions Tons/Yr: 0
NOX - Oxides of Nitrogen Tons/Yr: 0
SOX - Oxides of Sulphur Tons/Yr: 0
Particulate Matter Tons/Yr: 15
Part. Matter 10 Micrometers and Smlr Tons/Yr:11

Name: RMC PACIFIC MATERIALS INC, A D
Address: 420 MARIPOSA STREET
City,State,Zip: SAN FRANCISCO, CA 94107
Year: 2004
County Code: 38
Air Basin: SF
Facility ID: 3239
Air District Name: BA
SIC Code: 3531
Air District Name: BAY AREA AQMD
Community Health Air Pollution Info System: Not reported
Consolidated Emission Reporting Rule: Not reported
Total Organic Hydrocarbon Gases Tons/Yr: 0
Reactive Organic Gases Tons/Yr: 0
Carbon Monoxide Emissions Tons/Yr: 0
NOX - Oxides of Nitrogen Tons/Yr: 0
SOX - Oxides of Sulphur Tons/Yr: 0
Particulate Matter Tons/Yr: 16.87
Part. Matter 10 Micrometers and Smlr Tons/Yr:9.59714

Name: RMC PACIFIC MATERIALS INC, A D
Address: 420 MARIPOSA STREET
City,State,Zip: SAN FRANCISCO, CA 94107
Year: 2009
County Code: 38
Air Basin: SF
Facility ID: 3239
Air District Name: BA
SIC Code: 3531
Air District Name: BAY AREA AQMD
Community Health Air Pollution Info System: Not reported
Consolidated Emission Reporting Rule: Not reported
Total Organic Hydrocarbon Gases Tons/Yr: 0
Reactive Organic Gases Tons/Yr: 0
Carbon Monoxide Emissions Tons/Yr: 0
NOX - Oxides of Nitrogen Tons/Yr: 0
SOX - Oxides of Sulphur Tons/Yr: 0
Particulate Matter Tons/Yr: 1.7999999999999999E-2
Part. Matter 10 Micrometers and Smlr Tons/Yr:1.6119999999999999E-2

Name: RMC PACIFIC MATERIALS INC, A D

Map ID
 Direction
 Distance
 Elevation

MAP FINDINGS

Site

Database(s)

EDR ID Number
 EPA ID Number

RMC PACIFIC MATERIALS INC, A D (Continued)

U003746573

Address: 420 MARIPOSA STREET
 City,State,Zip: SAN FRANCISCO, CA 94107
 Year: 2010
 County Code: 38
 Air Basin: SF
 Facility ID: 3239
 Air District Name: BA
 SIC Code: 3531
 Air District Name: BAY AREA AQMD
 Community Health Air Pollution Info System: Not reported
 Consolidated Emission Reporting Rule: Not reported
 Total Organic Hydrocarbon Gases Tons/Yr: 0
 Reactive Organic Gases Tons/Yr: 0
 Carbon Monoxide Emissions Tons/Yr: 0
 NOX - Oxides of Nitrogen Tons/Yr: 0
 SOX - Oxides of Sulphur Tons/Yr: 0
 Particulate Matter Tons/Yr: 8.6956521739130401E-3
 Part. Matter 10 Micrometers and Smllr Tons/Yr:8.0000000000000002E-3

Name: RMC PACIFIC MATERIALS INC, A D
 Address: 420 MARIPOSA STREET
 City,State,Zip: SAN FRANCISCO, CA 94107
 Year: 2011
 County Code: 38
 Air Basin: SF
 Facility ID: 3239
 Air District Name: BA
 SIC Code: 3531
 Air District Name: BAY AREA AQMD
 Community Health Air Pollution Info System: Not reported
 Consolidated Emission Reporting Rule: Not reported
 Total Organic Hydrocarbon Gases Tons/Yr: 0
 Reactive Organic Gases Tons/Yr: 0
 Carbon Monoxide Emissions Tons/Yr: 0
 NOX - Oxides of Nitrogen Tons/Yr: 0
 SOX - Oxides of Sulphur Tons/Yr: 0
 Particulate Matter Tons/Yr: 0
 Part. Matter 10 Micrometers and Smllr Tons/Yr:0

202
East
1/4-1/2
0.284 mi.
1502 ft.

CLOSE PROPERTY
680 ILLINOIS ST
SAN FRANCISCO, CA 94107

LUST **S102428144**
Cortese **N/A**
HIST CORTESE
CERS

Relative:
Lower
Actual:
16 ft.

LUST:
 Name: CLOSE PROPERTY
 Address: 680 ILLINOIS ST
 City,State,Zip: SAN FRANCISCO, CA 94107
 Lead Agency: SAN FRANCISCO BAY RWQCB (REGION 2)
 Case Type: LUST Cleanup Site
 Geo Track: http://geotracker.waterboards.ca.gov/profile_report.asp?global_id=T0607500102
 Global Id: T0607500102
 Latitude: 37.7633137
 Longitude: -122.3878348
 Status: Completed - Case Closed
 Status Date: 01/10/1992
 Case Worker: UUU

Map ID
Direction
Distance
Elevation

MAP FINDINGS

Site

Database(s)

EDR ID Number
EPA ID Number

CLOSE PROPERTY (Continued)

S102428144

RB Case Number: 38-0111
Local Agency: SAN FRANCISCO COUNTY
File Location: Not reported
Local Case Number: 38-0111
Potential Media Affect: Soil
Potential Contaminants of Concern: Diesel
Site History: Not reported

LUST:

Global Id: T0607500102
Contact Type: Regional Board Caseworker
Contact Name: Regional Water Board
Organization Name: SAN FRANCISCO BAY RWQCB (REGION 2)
Address: 1515 CLAY ST SUITE 1400
City: OAKLAND
Email: Not reported
Phone Number: Not reported

Global Id: T0607500102
Contact Type: Local Agency Caseworker
Contact Name: UNK
Organization Name: SAN FRANCISCO COUNTY
Address: Not reported
City: r2 UNKNOWN
Email: Not reported
Phone Number: Not reported

LUST:

Global Id: T0607500102
Action Type: Other
Date: 08/31/1990
Action: Leak Discovery

Global Id: T0607500102
Action Type: Other
Date: 08/31/1990
Action: Leak Reported

Global Id: T0607500102
Action Type: Other
Date: 08/31/1990
Action: Leak Stopped

LUST:

Global Id: T0607500102
Status: Open - Case Begin Date
Status Date: 08/31/1990

Global Id: T0607500102
Status: Completed - Case Closed
Status Date: 01/10/1992

LUST REG 2:

Region: 2
Facility Id: 38-0111

Map ID
Direction
Distance
Elevation

MAP FINDINGS

Site

Database(s)

EDR ID Number
EPA ID Number

CLOSE PROPERTY (Continued)

S102428144

Facility Status: Case Closed
Case Number: 38-0111
How Discovered: Tank Closure
Leak Cause: Structure Failure
Leak Source: Tank
Date Leak Confirmed: Not reported
Oversight Program: LUST
Prelim. Site Assessment Workplan Submitted: Not reported
Preliminary Site Assessment Began: Not reported
Pollution Characterization Began: Not reported
Pollution Remediation Plan Submitted: Not reported
Date Remediation Action Underway: Not reported
Date Post Remedial Action Monitoring Began: Not reported

CORTESE:

Name: CLOSE PROPERTY
Address: 680 ILLINOIS ST
City,State,Zip: SAN FRANCISCO, CA 94107
Region: CORTESE
Envirostor Id: Not reported
Global ID: T0607500102
Site/Facility Type: LUST CLEANUP SITE
Cleanup Status: COMPLETED - CASE CLOSED
Status Date: Not reported
Site Code: Not reported
Latitude: Not reported
Longitude: Not reported
Owner: Not reported
Enf Type: Not reported
Swat R: Not reported
Flag: active
Order No: Not reported
Waste Discharge System No: Not reported
Effective Date: Not reported
Region 2: Not reported
WID Id: Not reported
Solid Waste Id No: Not reported
Waste Management Unit Name: Not reported
File Name: Active Open

HIST CORTESE:

edr_fname: CLOSE PROPERTY
edr_fadd1: 680 ILLINOIS
City,State,Zip: SAN FRANCISCO, CA 94107
Region: CORTESE
Facility County Code: 38
Reg By: LTNKA
Reg Id: 38-0111

CERS:

Name: CLOSE PROPERTY
Address: 680 ILLINOIS ST
City,State,Zip: SAN FRANCISCO, CA 94107
Site ID: 214374
CERS ID: T0607500102
CERS Description: Leaking Underground Storage Tank Cleanup Site

Map ID
 Direction
 Distance
 Elevation

MAP FINDINGS

Site

Database(s)

EDR ID Number
 EPA ID Number

CLOSE PROPERTY (Continued)

S102428144

Affiliation:
 Affiliation Type Desc: Regional Board Caseworker
 Entity Name: Regional Water Board - SAN FRANCISCO BAY RWQCB (REGION 2)
 Entity Title: Not reported
 Affiliation Address: 1515 CLAY ST SUITE 1400
 Affiliation City: OAKLAND
 Affiliation State: CA
 Affiliation Country: Not reported
 Affiliation Zip: Not reported
 Affiliation Phone: ,

Affiliation Type Desc: Local Agency Caseworker
 Entity Name: UNK - SAN FRANCISCO COUNTY
 Entity Title: Not reported
 Affiliation Address: Not reported
 Affiliation City: r2 UNKNOWN
 Affiliation State: CA
 Affiliation Country: Not reported
 Affiliation Zip: Not reported
 Affiliation Phone: ,

**AH203
 ESE
 1/4-1/2
 0.285 mi.
 1503 ft.**

**COLOR III LAB, INC.
 560 19TH STREET
 SAN FRANCISCO, CA 94107**

Site 1 of 3 in cluster AH

**ENVIROSTOR S100932954
 N/A**

**Relative:
 Lower
 Actual:
 24 ft.**

ENVIROSTOR:
 Name: COLOR III LAB, INC.
 Address: 560 19TH STREET
 City,State,Zip: SAN FRANCISCO, CA 94107
 Facility ID: 71003404
 Status: Inactive - Needs Evaluation
 Status Date: Not reported
 Site Code: Not reported
 Site Type: Tiered Permit
 Site Type Detailed: Tiered Permit
 Acres: Not reported
 NPL: NO
 Regulatory Agencies: NONE SPECIFIED
 Lead Agency: NONE SPECIFIED
 Program Manager: Not reported
 Supervisor: Not reported
 Division Branch: Cleanup Berkeley
 Assembly: 17
 Senate: 11
 Special Program: Not reported
 Restricted Use: NO
 Site Mgmt Req: NONE SPECIFIED
 Funding: Not reported
 Latitude: 37.76202
 Longitude: -122.3882
 APN: NONE SPECIFIED
 Past Use: NONE SPECIFIED
 Potential COC: NONE SPECIFIED
 Confirmed COC: NONE SPECIFIED

Map ID
 Direction
 Distance
 Elevation

MAP FINDINGS

Site

Database(s)

EDR ID Number
 EPA ID Number

COLOR III LAB, INC. (Continued)

S100932954

Potential Description: NONE SPECIFIED
 Alias Name: CAL920234879
 Alias Type: EPA Identification Number
 Alias Name: 71003404
 Alias Type: Envirostor ID Number

Completed Info:

Completed Area Name: Not reported
 Completed Sub Area Name: Not reported
 Completed Document Type: Not reported
 Completed Date: Not reported
 Comments: Not reported

Future Area Name: Not reported
 Future Sub Area Name: Not reported
 Future Document Type: Not reported
 Future Due Date: Not reported
 Schedule Area Name: Not reported
 Schedule Sub Area Name: Not reported
 Schedule Document Type: Not reported
 Schedule Due Date: Not reported
 Schedule Revised Date: Not reported

**AF204
 WNW
 1/4-1/2
 0.286 mi.
 1511 ft.**

**UNIVERSAL CAPITAL CORP. PROP..
 75 ARKANSAS ST
 SAN FRANCISCO, CA 94107**
 Site 2 of 2 in cluster AF

**LUST S102439658
 Cortese N/A
 HIST CORTESE
 HAZNET
 CERS
 HWTS**

**Relative:
 Lower**

SAN FRANCISCO CO. LUST:

**Actual:
 20 ft.**

Name: Universal Capital
 Address: 75 Arkansas St
 City: San Francisco
 Region: SAN FRANCISCO
 Facility ID: 38-0780
 Facility Status: Case Closed
 Case Number: 10657
 Case Type: Soil only
 Release Date: 5/14/1996
 Discovered Date: 11/16/1994
 Substance: Gasoline
 Substance Qty: Not reported
 How Discovered: Tank Closure
 How Stopped: Close Tank
 Report Date: 5/14/1996
 Case Closed: 7/19/1996
 Closed Date: 7/19/1996
 Leak Source: Tank
 Leak Cause: Unknown
 Leak Confirmed: 6/12/1996
 Entered Date: 7/9/1996
 Number of Wells: Not reported
 Regional Board: San Francisco Bay Region
 Local Agency: 38000
 Lead Agency: Local Agency
 Program: LOP
 Responsible Party: Not reported

Map ID
Direction
Distance
Elevation

MAP FINDINGS

Site

Database(s)

EDR ID Number
EPA ID Number

UNIVERSAL CAPITAL CORP. PROP.. (Continued)

S102439658

RP Address: Not reported
Operator: Not reported
Staff Initial: VP
Facility Staff: SC
Cross Street: 17TH ST
NOR Date: 7/9/1996
MTBE Current: Not reported
MTBE Current Date: Not reported
MTBE: NT
Maximum MTBE Soil: Not reported
Maximum MTBE GW: Not reported
MTBE DATE: Not reported
Review Date: Not reported
Workplan Submitted: Not reported
Assessment Underway: Not reported
Pollution Characterization: Not reported
Corrective Action Plan: Not reported
Remediation Underway: Not reported
Monitoring Begun: Not reported
Funding: Federal
Interim Remediation: No
Priority: Not reported
Abatement: Not reported
Enforcement Type: NOR
Enforcement Due Date: Not reported
Basin: Downtown Basin
Beneficial Use: No
Lat/Long: Not reported
CUFID: Not reported
Suspended: No
Stopped Date: 11/18/1994
Free Product: No
Depth to Grnd Wtr: Not reported
Gradient: Not reported
Benzene: Not reported
Primary Substance: Gasoline
Enforcement Type: Not reported
Amount of Free Produce: Not reported
Benzene Test: Not reported
Maximum Soil GW: Not reported
Max Soil Concentration: Not reported
TPH Tested: YES
Max TPH GW: Not reported
Max TPH Soil: 7
TPH Date: Not reported
Block: Not reported
Lot: Not reported
Notify: False
TPH Current: Not reported
TPH Current Date: Not reported
Grnd Wtr Qualifier: Not reported
Soil Qualifier: Not reported
Comments: Not reported
Summary: Not reported

LUST:

Name: UNIVERSAL CAPITAL CORP. PROP..

Map ID
Direction
Distance
Elevation

MAP FINDINGS

Site

Database(s)

EDR ID Number
EPA ID Number

UNIVERSAL CAPITAL CORP. PROP.. (Continued)

S102439658

Address: 75 ARKANSAS ST
City,State,Zip: SAN FRANCISCO, CA 94107
Lead Agency: SAN FRANCISCO COUNTY
Case Type: LUST Cleanup Site
Geo Track: http://geotracker.waterboards.ca.gov/profile_report.asp?global_id=T0607500677
Global Id: T0607500677
Latitude: 37.765395
Longitude: -122.39841
Status: Completed - Case Closed
Status Date: 07/19/1996
Case Worker: SC
RB Case Number: 38-0780
Local Agency: SAN FRANCISCO COUNTY
File Location: Not reported
Local Case Number: 10657
Potential Media Affect: Soil
Potential Contaminants of Concern: Gasoline
Site History: Not reported

LUST:

Global Id: T0607500677
Contact Type: Regional Board Caseworker
Contact Name: Regional Water Board
Organization Name: SAN FRANCISCO BAY RWQCB (REGION 2)
Address: 1515 CLAY ST SUITE 1400
City: OAKLAND
Email: Not reported
Phone Number: Not reported

Global Id: T0607500677
Contact Type: Local Agency Caseworker
Contact Name: STEPHANIE CUSHING
Organization Name: SAN FRANCISCO COUNTY
Address: 1390 MARKET STREET #210
City: SAN FRANCISCO
Email: stephanie.cushing@sfdph.org
Phone Number: Not reported

LUST:

Global Id: T0607500677
Action Type: Other
Date: 11/16/1994
Action: Leak Discovery

Global Id: T0607500677
Action Type: Other
Date: 01/02/1965
Action: Leak Reported

LUST:

Global Id: T0607500677
Status: Open - Case Begin Date
Status Date: 11/16/1994

Global Id: T0607500677
Status: Completed - Case Closed
Status Date: 07/19/1996

Map ID
Direction
Distance
Elevation

MAP FINDINGS

Site

Database(s)

EDR ID Number
EPA ID Number

UNIVERSAL CAPITAL CORP. PROP.. (Continued)

S102439658

LUST REG 2:

Region: 2
Facility Id: 38-0780
Facility Status: Case Closed
Case Number: 10657
How Discovered: Not reported
Leak Cause: Not reported
Leak Source: Not reported
Date Leak Confirmed: Not reported
Oversight Program: LUST
Prelim. Site Assessment Wokplan Submitted: Not reported
Preliminary Site Assessment Began: Not reported
Pollution Characterization Began: Not reported
Pollution Remediation Plan Submitted: Not reported
Date Remediation Action Underway: Not reported
Date Post Remedial Action Monitoring Began: Not reported

CORTESE:

Name: UNIVERSAL CAPITAL CORP. PROP..
Address: 75 ARKANSAS ST
City,State,Zip: SAN FRANCISCO, CA 94107
Region: CORTESE
Envirostor Id: Not reported
Global ID: T0607500677
Site/Facility Type: LUST CLEANUP SITE
Cleanup Status: COMPLETED - CASE CLOSED
Status Date: Not reported
Site Code: Not reported
Latitude: Not reported
Longitude: Not reported
Owner: Not reported
Enf Type: Not reported
Swat R: Not reported
Flag: active
Order No: Not reported
Waste Discharge System No: Not reported
Effective Date: Not reported
Region 2: Not reported
WID Id: Not reported
Solid Waste Id No: Not reported
Waste Management Uit Name: Not reported
File Name: Active Open

HIST CORTESE:

edr_fname: UNIVERSAL CAPITAL CORP
edr_fadd1: 75 ARKANSAS
City,State,Zip: SAN FRANCISCO, CA 94107
Region: CORTESE
Facility County Code: 38
Reg By: LTNKA
Reg Id: 38-0780

HAZNET:

Name: 75 ARKANSAS LLC
Address: 75 ARKANSAS ST

Map ID
Direction
Distance
Elevation

MAP FINDINGS

Site

Database(s)

EDR ID Number
EPA ID Number

UNIVERSAL CAPITAL CORP. PROP.. (Continued)

S102439658

Address 2: Not reported
City,State,Zip: SAN FRANCISCO, CA 94107
Contact: JIM COYLE
Telephone: 4157601613
Mailing Name: Not reported
Mailing Address: 463 2ND STREET WEST STE D

Year: 2017
Gepaid: CAC002903114
TSD EPA ID: CAT000646117
CA Waste Code: 611 - Contaminated soil from site clean-up
Disposal Method: H132 - Landfill Or Surface Impoundment That Will Be Closed As Landfill(To Include On-Site Treatment And/Or Stabilization)
Tons: 177.66

Year: 2017
Gepaid: CAC002903114
TSD EPA ID: UTC093012201
CA Waste Code: 611 - Contaminated soil from site clean-up
Disposal Method: H132 - Landfill Or Surface Impoundment That Will Be Closed As Landfill(To Include On-Site Treatment And/Or Stabilization)
Tons: 2182.68

Additional Info:

Year: 2017
Gen EPA ID: CAC002903114

Shipment Date: 20170607
Creation Date: 6/20/2018 18:32:00
Receipt Date: 20170608
Manifest ID: 009692315FLE
Trans EPA ID: CAR000216697
Trans Name: DAVINDER SINGH
Trans 2 EPA ID: NED001792910
Trans 2 Name: UNION PACIFIC LINES CO
TSD EPA ID: UTC093012201
Trans Name: ECDC ENVIRONMENTAL
TSD EPA Alt ID: Not reported
TSD EPA Alt Name: Not reported
Waste Code Description: 611 - Contaminated soil from site clean-ups
RCRA Code: Not reported
Meth Code: H132 - Landfill Or Surface Impoundment That Will Be Closed As Landfill(To Include On-Site Treatment And/Or Stabilization)
Quantity Tons: 25.38
Waste Quantity: 18
Quantity Unit: Y
Additional Code 1: Not reported
Additional Code 2: Not reported
Additional Code 3: Not reported
Additional Code 4: Not reported
Additional Code 5: Not reported

Shipment Date: 20170607
Creation Date: 6/20/2018 18:32:00
Receipt Date: 20170608
Manifest ID: 009692314FLE

Map ID
Direction
Distance
Elevation

MAP FINDINGS

Site

Database(s)

EDR ID Number
EPA ID Number

UNIVERSAL CAPITAL CORP. PROP.. (Continued)

S102439658

Trans EPA ID:	CA00224509
Trans Name:	LCE TRANSPORT
Trans 2 EPA ID:	NED001792910
Trans 2 Name:	UNION PACIFIC LINES CO
TSDf EPA ID:	UTC093012201
Trans Name:	ECDC ENVIRONMENTAL
TSDf Alt EPA ID:	Not reported
TSDf Alt Name:	Not reported
Waste Code Description:	611 - Contaminated soil from site clean-ups
RCRA Code:	Not reported
Meth Code:	H132 - Landfill Or Surface Impoundment That Will Be Closed As Landfill(To Include On-Site Treatment And/Or Stabilization)
Quantity Tons:	25.38
Waste Quantity:	18
Quantity Unit:	Y
Additional Code 1:	Not reported
Additional Code 2:	Not reported
Additional Code 3:	Not reported
Additional Code 4:	Not reported
Additional Code 5:	Not reported
Shipment Date:	20170607
Creation Date:	6/20/2018 18:32:00
Receipt Date:	20170608
Manifest ID:	009692313FLE
Trans EPA ID:	CAR000225409
Trans Name:	LCE TRANSPORT
Trans 2 EPA ID:	NED001792910
Trans 2 Name:	UNION PACIFIC LINES CO
TSDf EPA ID:	UTC093012201
Trans Name:	ECDC ENVIRONMENTAL
TSDf Alt EPA ID:	Not reported
TSDf Alt Name:	Not reported
Waste Code Description:	611 - Contaminated soil from site clean-ups
RCRA Code:	Not reported
Meth Code:	H132 - Landfill Or Surface Impoundment That Will Be Closed As Landfill(To Include On-Site Treatment And/Or Stabilization)
Quantity Tons:	25.38
Waste Quantity:	18
Quantity Unit:	Y
Additional Code 1:	Not reported
Additional Code 2:	Not reported
Additional Code 3:	Not reported
Additional Code 4:	Not reported
Additional Code 5:	Not reported
Shipment Date:	20170607
Creation Date:	6/26/2018 18:30:22
Receipt Date:	20170612
Manifest ID:	009692312FLE
Trans EPA ID:	CAR000216697
Trans Name:	DAVINDER SINGH
Trans 2 EPA ID:	NED001792910
Trans 2 Name:	UNION PACIFIC LINES CO
TSDf EPA ID:	UTC093012201
Trans Name:	ECDC ENVIRONMENTAL
TSDf Alt EPA ID:	Not reported

Map ID
Direction
Distance
Elevation

MAP FINDINGS

Site

Database(s)

EDR ID Number
EPA ID Number

UNIVERSAL CAPITAL CORP. PROP.. (Continued)

S102439658

TSDf Alt Name: Not reported
Waste Code Description: 611 - Contaminated soil from site clean-ups
RCRA Code: Not reported
Meth Code: H132 - Landfill Or Surface Impoundment That Will Be Closed As Landfill(To Include On-Site Treatment And/Or Stabilization)
Quantity Tons: 25.38
Waste Quantity: 18
Quantity Unit: Y
Additional Code 1: Not reported
Additional Code 2: Not reported
Additional Code 3: Not reported
Additional Code 4: Not reported
Additional Code 5: Not reported

Shipment Date: 20170607
Creation Date: 6/20/2018 18:32:00
Receipt Date: 20170608
Manifest ID: 009692311FLE
Trans EPA ID: CAR000225409
Trans Name: LCE TRANSPORT
Trans 2 EPA ID: NED001792910
Trans 2 Name: UNION PACIFIC LINES CO
TSDf EPA ID: UTC093012201
Trans Name: ECDC ENVIRONMENTAL
TSDf Alt EPA ID: Not reported
TSDf Alt Name: Not reported
Waste Code Description: 611 - Contaminated soil from site clean-ups
RCRA Code: Not reported
Meth Code: H132 - Landfill Or Surface Impoundment That Will Be Closed As Landfill(To Include On-Site Treatment And/Or Stabilization)

Quantity Tons: 25.38
Waste Quantity: 18
Quantity Unit: Y
Additional Code 1: Not reported
Additional Code 2: Not reported
Additional Code 3: Not reported
Additional Code 4: Not reported
Additional Code 5: Not reported

Shipment Date: 20170607
Creation Date: 6/20/2018 18:32:00
Receipt Date: 20170608
Manifest ID: 009692316FLE
Trans EPA ID: CAR000225409
Trans Name: LCE TRANSPORT
Trans 2 EPA ID: NED001792910
Trans 2 Name: UNION PACIFIC LINES CO
TSDf EPA ID: UTC093012201
Trans Name: ECDC ENVIRONMENTAL
TSDf Alt EPA ID: Not reported
TSDf Alt Name: Not reported
Waste Code Description: 611 - Contaminated soil from site clean-ups
RCRA Code: Not reported
Meth Code: H132 - Landfill Or Surface Impoundment That Will Be Closed As Landfill(To Include On-Site Treatment And/Or Stabilization)

Quantity Tons: 25.38
Waste Quantity: 18

Map ID
Direction
Distance
Elevation

MAP FINDINGS

Site

Database(s)

EDR ID Number
EPA ID Number

UNIVERSAL CAPITAL CORP. PROP.. (Continued)

S102439658

Quantity Unit:	Y
Additional Code 1:	Not reported
Additional Code 2:	Not reported
Additional Code 3:	Not reported
Additional Code 4:	Not reported
Additional Code 5:	Not reported
Shipment Date:	20170607
Creation Date:	6/20/2018 18:32:00
Receipt Date:	20170608
Manifest ID:	009692309FLE
Trans EPA ID:	CAR000216697
Trans Name:	DAVINDER SINGH
Trans 2 EPA ID:	NED001792910
Trans 2 Name:	UNION PACIFIC LINES CO
TSDf EPA ID:	UTC093012201
Trans Name:	ECDC ENVIRONMENTAL
TSDf Alt EPA ID:	Not reported
TSDf Alt Name:	Not reported
Waste Code Description:	611 - Contaminated soil from site clean-ups
RCRA Code:	Not reported
Meth Code:	H132 - Landfill Or Surface Impoundment That Will Be Closed As Landfill(To Include On-Site Treatment And/Or Stabilization)
Quantity Tons:	25.38
Waste Quantity:	18
Quantity Unit:	Y
Additional Code 1:	Not reported
Additional Code 2:	Not reported
Additional Code 3:	Not reported
Additional Code 4:	Not reported
Additional Code 5:	Not reported
Shipment Date:	20170607
Creation Date:	6/26/2018 18:30:22
Receipt Date:	20170612
Manifest ID:	009692308FLE
Trans EPA ID:	CAR000225409
Trans Name:	LCE TRANSPORT
Trans 2 EPA ID:	NED001792910
Trans 2 Name:	UNION PACIFIC LINES CO
TSDf EPA ID:	UTC093012201
Trans Name:	ECDC ENVIRONMENTAL
TSDf Alt EPA ID:	Not reported
TSDf Alt Name:	Not reported
Waste Code Description:	611 - Contaminated soil from site clean-ups
RCRA Code:	Not reported
Meth Code:	H132 - Landfill Or Surface Impoundment That Will Be Closed As Landfill(To Include On-Site Treatment And/Or Stabilization)
Quantity Tons:	25.38
Waste Quantity:	18
Quantity Unit:	Y
Additional Code 1:	Not reported
Additional Code 2:	Not reported
Additional Code 3:	Not reported
Additional Code 4:	Not reported
Additional Code 5:	Not reported

Map ID
Direction
Distance
Elevation

MAP FINDINGS

Site

Database(s)

EDR ID Number
EPA ID Number

UNIVERSAL CAPITAL CORP. PROP.. (Continued)

S102439658

Shipment Date: 20170607
Creation Date: 6/26/2018 18:30:22
Receipt Date: 20170612
Manifest ID: 009692307FLE
Trans EPA ID: CAR000216697
Trans Name: DAVINDER SINGH
Trans 2 EPA ID: NED001792910
Trans 2 Name: UNION PACIFIC LINES CO
TSDf EPA ID: UTC093012201
Trans Name: ECDC ENVIRONMENTAL
TSDf Alt EPA ID: Not reported
TSDf Alt Name: Not reported
Waste Code Description: 611 - Contaminated soil from site clean-ups
RCRA Code: Not reported
Meth Code: H132 - Landfill Or Surface Impoundment That Will Be Closed As
Landfill(To Include On-Site Treatment And/Or Stabilization)
Quantity Tons: 25.38
Waste Quantity: 18
Quantity Unit: Y
Additional Code 1: Not reported
Additional Code 2: Not reported
Additional Code 3: Not reported
Additional Code 4: Not reported
Additional Code 5: Not reported

Shipment Date: 20170607
Creation Date: 6/26/2018 18:30:22
Receipt Date: 20170612
Manifest ID: 009692306FLE
Trans EPA ID: CAR000225409
Trans Name: LCE TRANSPORT
Trans 2 EPA ID: NED001792910
Trans 2 Name: UNION PACIFIC LINES CO
TSDf EPA ID: UTC093012201
Trans Name: ECDC ENVIRONMENTAL
TSDf Alt EPA ID: Not reported
TSDf Alt Name: Not reported
Waste Code Description: 611 - Contaminated soil from site clean-ups
RCRA Code: Not reported
Meth Code: H132 - Landfill Or Surface Impoundment That Will Be Closed As
Landfill(To Include On-Site Treatment And/Or Stabilization)
Quantity Tons: 25.38
Waste Quantity: 18
Quantity Unit: Y
Additional Code 1: Not reported
Additional Code 2: Not reported
Additional Code 3: Not reported
Additional Code 4: Not reported
Additional Code 5: Not reported

CERS:

Name: UNIVERSAL CAPITAL CORP. PROP..
Address: 75 ARKANSAS ST
City,State,Zip: SAN FRANCISCO, CA 94107
Site ID: 204424
CERS ID: T0607500677
CERS Description: Leaking Underground Storage Tank Cleanup Site

Map ID
Direction
Distance
Elevation

MAP FINDINGS

Site

Database(s)

EDR ID Number
EPA ID Number

UNIVERSAL CAPITAL CORP. PROP.. (Continued)

S102439658

Affiliation:

Affiliation Type Desc: Local Agency Caseworker
Entity Name: STEPHANIE CUSHING - SAN FRANCISCO COUNTY
Entity Title: Not reported
Affiliation Address: 1390 MARKET STREET #210
Affiliation City: SAN FRANCISCO
Affiliation State: CA
Affiliation Country: Not reported
Affiliation Zip: Not reported
Affiliation Phone: ,

Affiliation Type Desc: Regional Board Caseworker
Entity Name: Regional Water Board - SAN FRANCISCO BAY RWQCB (REGION 2)
Entity Title: Not reported
Affiliation Address: 1515 CLAY ST SUITE 1400
Affiliation City: OAKLAND
Affiliation State: CA
Affiliation Country: Not reported
Affiliation Zip: Not reported
Affiliation Phone: ,

HWTS:

Name: 75 ARKANSAS LLC
Address: 75 ARKANSAS ST
Address 2: Not reported
City,State,Zip: SAN FRANCISCO, CA 94107
EPA ID: CAC002903114
Inactive Date: 08/04/2017
Create Date: 03/26/2017
Last Act Date: Not reported
Mailing Name: Not reported
Mailing Address: 463 2ND STREET WEST STE D
Mailing Address 2: Not reported
Mailing City,State,Zip: SONOMA, CA 95476
Owner Name: 75 ARKANSAS LLC
Owner Address: 463 2ND STREET WEST STE D
Owner Address 2: Not reported
Owner City,State,Zip: SONOMA, CA 95476
Contact Name: JIM COYLE
Contact Address: 463 2ND STREET WEST STE D
Contact Address 2: Not reported
City,State,Zip: SONOMA, CA 95476
Facility Status: Inactive
Facility Type: TEMPORARY
Category: STATE
Latitude: -90
Longitude: 180

Map ID
Direction
Distance
Elevation

MAP FINDINGS

Site

Database(s)

EDR ID Number
EPA ID Number

205
NNE
1/4-1/2
0.288 mi.
1523 ft.

4TH STREET
1700 4TH STREET
SAN FRANCISCO, CA 94158

LUST
Cortese
CERS
S125336651
N/A

Relative:
Lower
Actual:
13 ft.

LUST:

Name: 4TH STREET
Address: 1700 4TH STREET
City,State,Zip: SAN FRANCISCO, CA 94158
Lead Agency: SAN FRANCISCO COUNTY
Case Type: LUST Cleanup Site
Geo Track: http://geotracker.waterboards.ca.gov/profile_report.asp?global_id=T10000013333
Global Id: T10000013333
Latitude: 37.76772
Longitude: -122.39136
Status: Completed - Case Closed
Status Date: 09/05/2019
Case Worker: JRB
RB Case Number: Not reported
Local Agency: SAN FRANCISCO COUNTY
File Location: All Files are on GeoTracker or in the Local Agency Database
Local Case Number: 12171
Potential Media Affect: Soil
Potential Contaminants of Concern: Diesel
Site History: During construction activities at UCSF Mission Bay Byers Hall, an excavator damaged secondary piping to a UST. Upon further inspection the product piping was found to be "sweating". The product piping was replaced along with the secondary piping. No soil staining was observed, a few drops of fuel may have come in contact with the soil. A UAR was completed. The Mission Bay area is an industrial use area that was created with burned debris from the numerous fires in San Francisco, including the fire from 1906 earthquake. The area is under a site mitigation plan with SFDPH-Maher Program. TPH-d samples were found to be at 110 mg/kg, this is below the ESL and likely from historical industrial uses in the area. 2.63 tons of soil were removed and confirmation samples were collected and were below laboratory detection standards.

LUST:

Global Id: T10000013333
Contact Type: Local Agency Caseworker
Contact Name: JOSUWA BERNARDO
Organization Name: SAN FRANCISCO COUNTY
Address: 1390 Market Street Ste. 210
City: SAN FRANCISCO
Email: josuwa.bernardo@sfdph.org
Phone Number: 4152523927

LUST:

Global Id: T10000013333
Action Type: Other
Date: 09/06/2018
Action: Leak Discovery

Global Id: T10000013333
Action Type: RESPONSE
Date: 08/02/2019
Action: Tank Removal Report / UST Sampling Report

Map ID
Direction
Distance
Elevation

MAP FINDINGS

Site

Database(s)

EDR ID Number
EPA ID Number

4TH STREET (Continued)

S125336651

Global Id: T10000013333
Action Type: ENFORCEMENT
Date: 10/26/2018
Action: Site Visit / Inspection / Sampling

Global Id: T10000013333
Action Type: ENFORCEMENT
Date: 12/27/2018
Action: Site Visit / Inspection / Sampling

Global Id: T10000013333
Action Type: Other
Date: 09/07/2018
Action: Leak Reported

Global Id: T10000013333
Action Type: ENFORCEMENT
Date: 09/03/2019
Action: Notification - Preclosure

Global Id: T10000013333
Action Type: Other
Date: 08/30/2018
Action: Leak Began

Global Id: T10000013333
Action Type: ENFORCEMENT
Date: 08/30/2019
Action: Notice of Responsibility

Global Id: T10000013333
Action Type: ENFORCEMENT
Date: 09/05/2019
Action: Closure/No Further Action Letter

LUST:

Global Id: T10000013333
Status: Open - Case Begin Date
Status Date: 08/30/2018

Global Id: T10000013333
Status: Open - Active
Status Date: 08/30/2019

Global Id: T10000013333
Status: Open - Site Assessment
Status Date: 08/30/2019

Global Id: T10000013333
Status: Open - Eligible for Closure
Status Date: 09/03/2019

Global Id: T10000013333
Status: Completed - Case Closed
Status Date: 09/05/2019

Map ID
Direction
Distance
Elevation

MAP FINDINGS

Site

Database(s)

EDR ID Number
EPA ID Number

4TH STREET (Continued)

S125336651

CORTESE:

Name: 4TH STREET
Address: 1700 4TH STREET
City,State,Zip: SAN FRANCISCO, CA 94158
Region: CORTESE
Envirostor Id: Not reported
Global ID: T10000013333
Site/Facility Type: LUST CLEANUP SITE
Cleanup Status: COMPLETED - CASE CLOSED
Status Date: Not reported
Site Code: Not reported
Latitude: Not reported
Longitude: Not reported
Owner: Not reported
Enf Type: Not reported
Swat R: Not reported
Flag: active
Order No: Not reported
Waste Discharge System No: Not reported
Effective Date: Not reported
Region 2: Not reported
WID Id: Not reported
Solid Waste Id No: Not reported
Waste Management Uit Name: Not reported
File Name: Active Open

CERS:

Name: 4TH STREET
Address: 1700 4TH STREET
City,State,Zip: SAN FRANCISCO, CA 94158
Site ID: 556374
CERS ID: T10000013333
CERS Description: Leaking Underground Storage Tank Cleanup Site

Affiliation:

Affiliation Type Desc: Local Agency Caseworker
Entity Name: JOSUWA BERNARDO - SAN FRANCISCO COUNTY
Entity Title: Not reported
Affiliation Address: 1390 Market Street Ste. 210
Affiliation City: SAN FRANCISCO
Affiliation State: CA
Affiliation Country: Not reported
Affiliation Zip: Not reported
Affiliation Phone: 4152523927,

AG206
East
1/4-1/2
0.290 mi.
1533 ft.

MUNI ILLINOIS STREET SUB STATION
ILLINOIS ST ILLINOIS @ MARIPOSA STREET
SAN FRANCISCO, CA 94107

Site 3 of 5 in cluster AG

LUST S106162370
Cortese N/A
CERS

Relative:
Lower
Actual:
14 ft.

LUST:

Name: MUNI ILLINOIS STREET SUB STATION
Address: ILLINOIS ST ILLINOIS @ MARIPOSA STREET
City,State,Zip: SAN FRANCISCO, CA 94107
Lead Agency: SAN FRANCISCO COUNTY

Map ID
Direction
Distance
Elevation

MAP FINDINGS

Site

Database(s)

EDR ID Number
EPA ID Number

MUNI ILLINOIS STREET SUB STATION (Continued)

S106162370

Case Type: LUST Cleanup Site
Geo Track: http://geotracker.waterboards.ca.gov/profile_report.asp?global_id=T0607540400
Global Id: T0607540400
Latitude: 37.7643889
Longitude: -122.3879401
Status: Completed - Case Closed
Status Date: 03/02/2004
Case Worker: SC
RB Case Number: 38-2258
Local Agency: SAN FRANCISCO COUNTY
File Location: Local Agency
Local Case Number: 11597
Potential Media Affect: Other Groundwater (uses other than drinking water)
Potential Contaminants of Concern: Diesel
Site History: Not reported

LUST:

Global Id: T0607540400
Contact Type: Local Agency Caseworker
Contact Name: STEPHANIE CUSHING
Organization Name: SAN FRANCISCO COUNTY
Address: 1390 MARKET STREET #210
City: SAN FRANCISCO
Email: stephanie.cushing@sfdph.org
Phone Number: Not reported

LUST:

Global Id: T0607540400
Action Type: Other
Date: 10/23/2003
Action: Leak Discovery

Global Id: T0607540400
Action Type: ENFORCEMENT
Date: 03/02/2004
Action: Closure/No Further Action Letter

Global Id: T0607540400
Action Type: Other
Date: 12/10/2003
Action: Leak Reported

Global Id: T0607540400
Action Type: REMEDIATION
Date: 10/23/2003
Action: Excavation

Global Id: T0607540400
Action Type: ENFORCEMENT
Date: 01/13/2004
Action: Notice of Responsibility

Global Id: T0607540400
Action Type: Other
Date: 10/23/2003
Action: Leak Stopped

Map ID
Direction
Distance
Elevation

MAP FINDINGS

Site

Database(s)

EDR ID Number
EPA ID Number

MUNI ILLINOIS STREET SUB STATION (Continued)

S106162370

LUST:

Global Id: T0607540400
Status: Open - Case Begin Date
Status Date: 10/23/2003

Global Id: T0607540400
Status: Open - Site Assessment
Status Date: 10/23/2003

Global Id: T0607540400
Status: Completed - Case Closed
Status Date: 03/02/2004

LUST REG 2:

Region: 2
Facility Id: 38-2258
Facility Status: Case Closed
Case Number: 11597
How Discovered: Tank Closure
Leak Cause: Corrosion
Leak Source: Tank
Date Leak Confirmed: 10/23/2003
Oversight Program: LUST
Prelim. Site Assesment Wokplan Submitted: Not reported
Preliminary Site Assesment Began: Not reported
Pollution Characterization Began: Not reported
Pollution Remediation Plan Submitted: Not reported
Date Remediation Action Underway: Not reported
Date Post Remedial Action Monitoring Began: Not reported

CORTESE:

Name: MUNI ILLINOIS STREET SUB STATION
Address: ILLINOIS ST ILLINOIS @ MARIPOSA STREET
City,State,Zip: SAN FRANCISCO, CA 94107
Region: CORTESE
Envirostor Id: Not reported
Global ID: T0607540400
Site/Facility Type: LUST CLEANUP SITE
Cleanup Status: COMPLETED - CASE CLOSED
Status Date: Not reported
Site Code: Not reported
Latitude: Not reported
Longitude: Not reported
Owner: Not reported
Enf Type: Not reported
Swat R: Not reported
Flag: active
Order No: Not reported
Waste Discharge System No: Not reported
Effective Date: Not reported
Region 2: Not reported
WID Id: Not reported
Solid Waste Id No: Not reported
Waste Management Uit Name: Not reported
File Name: Active Open

Map ID
Direction
Distance
Elevation

MAP FINDINGS

Site

Database(s)

EDR ID Number
EPA ID Number

MUNI ILLINOIS STREET SUB STATION (Continued)

S106162370

CERS:

Name: MUNI ILLINOIS STREET SUB STATION
Address: ILLINOIS ST ILLINOIS @ MARIPOSA STREET
City,State,Zip: SAN FRANCISCO, CA 94107
Site ID: 213295
CERS ID: T0607540400
CERS Description: Leaking Underground Storage Tank Cleanup Site

Affiliation:

Affiliation Type Desc: Local Agency Caseworker
Entity Name: STEPHANIE CUSHING - SAN FRANCISCO COUNTY
Entity Title: Not reported
Affiliation Address: 1390 MARKET STREET #210
Affiliation City: SAN FRANCISCO
Affiliation State: CA
Affiliation Country: Not reported
Affiliation Zip: Not reported
Affiliation Phone: ,

AD207
West
1/4-1/2
0.295 mi.
1555 ft.

NESTLE BEVERAGE CO.
1501 MARIPOSA STREET
SAN FRANCISCO, CA 94107

LUST **S102434321**
HIST CORTESE **N/A**

Site 3 of 4 in cluster AD

Relative:
Lower
Actual:
32 ft.

LUST:

Name: NESTLE BEVERAGE CO.
Address: 1501 MARIPOSA STREET
City,State,Zip: SAN FRANCISCO, CA 94107
Lead Agency: SAN FRANCISCO COUNTY
Case Type: LUST Cleanup Site
Geo Track: http://geotracker.waterboards.ca.gov/profile_report.asp?global_id=T0607500495
Global Id: T0607500495
Latitude: 37.762966
Longitude: -122.399405
Status: Completed - Case Closed
Status Date: 10/21/1998
Case Worker: SC
RB Case Number: 38-0564
Local Agency: SAN FRANCISCO COUNTY
File Location: Not reported
Local Case Number: 10361
Potential Media Affect: Other Groundwater (uses other than drinking water)
Potential Contaminants of Concern: Gasoline
Site History: Not reported

LUST:

Global Id: T0607500495
Contact Type: Regional Board Caseworker
Contact Name: Regional Water Board
Organization Name: SAN FRANCISCO BAY RWQCB (REGION 2)
Address: 1515 CLAY ST SUITE 1400
City: OAKLAND
Email: Not reported
Phone Number: Not reported

Global Id: T0607500495

Map ID
Direction
Distance
Elevation

MAP FINDINGS

Site

Database(s)

EDR ID Number
EPA ID Number

NESTLE BEVERAGE CO. (Continued)

S102434321

Contact Type: Local Agency Caseworker
Contact Name: STEPHANIE CUSHING
Organization Name: SAN FRANCISCO COUNTY
Address: 1390 MARKET STREET #210
City: SAN FRANCISCO
Email: stephanie.cushing@sfdph.org
Phone Number: Not reported

LUST:

Global Id: T0607500495
Action Type: Other
Date: 04/11/1986
Action: Leak Discovery

Global Id: T0607500495
Action Type: Other
Date: 01/02/1965
Action: Leak Reported

LUST:

Global Id: T0607500495
Status: Open - Case Begin Date
Status Date: 04/11/1986

Global Id: T0607500495
Status: Completed - Case Closed
Status Date: 10/21/1998

HIST CORTESE:

edr_fname: NESTLE BEVERAGE COMPANY
edr_fadd1: 1501 MARIPOSA
City,State,Zip: SAN FRANCISCO, CA 94105
Region: CORTESE
Facility County Code: 38
Reg By: LTNKA
Reg Id: 38-0564

AD208
West
1/4-1/2
0.295 mi.
1555 ft.

NESTLE BEVERAGE CO.
1501 MARIPOSA STREET
SAN FRANCISCO, CA 94107

Site 4 of 4 in cluster AD

LUST **S103631882**
Cortese **N/A**
EMI
CERS

Relative:
Lower
Actual:
32 ft.

SAN FRANCISCO CO. LUST:
Name: Nestle Beverage
Address: 1501 Mariposa Street
City: San Francisco
Region: SAN FRANCISCO
Facility ID: 38-0564
Facility Status: Case Closed
Case Number: 10361
Case Type: Other ground water affected
Release Date: 4/21/1996
Discovered Date: 4/11/1986
Substance: Gasoline

Map ID
Direction
Distance
Elevation

MAP FINDINGS

Site

Database(s)

EDR ID Number
EPA ID Number

NESTLE BEVERAGE CO. (Continued)

S103631882

Substance Qty:	Not reported
How Discovered:	Not reported
How Stopped:	Not reported
Report Date:	4/21/1996
Case Closed:	10/21/1998
Closed Date:	10/21/1998
Leak Source:	Not reported
Leak Cause:	Not reported
Leak Confirmed:	5/22/1995
Entered Date:	12/29/1994
Number of Wells:	Not reported
Regional Board:	San Francisco Bay Region
Local Agency:	38000
Lead Agency:	Local Agency
Program:	LOP
Responsible Party:	NESTLE BEVERAGE
RP Address:	Not reported
Operator:	Not reported
Staff Initial:	VP
Facility Staff:	SC
Cross Street:	CAROLINA ST
NOR Date:	12/29/1994
MTBE Current:	Not reported
MTBE Current Date:	Not reported
MTBE:	YES
Maximum MTBE Soil:	Not reported
Maximum MTBE GW:	Not reported
MTBE DATE:	Not reported
Review Date:	Not reported
Workplan Submitted:	Not reported
Assessment Underway:	Not reported
Pollution Characterization:	Not reported
Corrective Action Plan:	Not reported
Remediation Underway:	Not reported
Monitoring Begun:	Not reported
Funding:	Federal
Interim Remediation:	Yes
Priority:	Not reported
Abatement:	Remove Free Product - remove floating product from water table
Enforcement Type:	2A
Enforcement Due Date:	Not reported
Basin:	Downtown Basin
Beneficial Use:	No
Lat/Long:	Not reported
CUFID:	Not reported
Suspended:	No
Stopped Date:	Not reported
Free Product:	Yes
Depth to Grnd Wtr:	7-11 feet bgs
Gradient:	N-NW
Benzene:	Not reported
Primary Substance:	Gasoline
Enforcement Type:	2A
Amount of Free Produce:	Not reported
Benzene Test:	YES
Maximum Soil GW:	Not reported
Max Soil Concentration:	Not reported

Map ID
Direction
Distance
Elevation

MAP FINDINGS

Site

Database(s)

EDR ID Number
EPA ID Number

NESTLE BEVERAGE CO. (Continued)

S103631882

TPH Tested: Not reported
Max TPH GW: Not reported
Max TPH Soil: Not reported
TPH Date: Not reported
Block: Not reported
Lot: Not reported
Notify: False
TPH Current: Not reported
TPH Current Date: Not reported
Grnd Wtr Qualifier: Not reported
Soil Qualifier: Not reported
Comments: Not reported
Summary: RBCA closure

LUST REG 2:

Region: 2
Facility Id: 38-0564
Facility Status: Case Closed
Case Number: 10361
How Discovered: Not reported
Leak Cause: Not reported
Leak Source: Not reported
Date Leak Confirmed: Not reported
Oversight Program: LUST
Prelim. Site Assesment Wokplan Submitted: Not reported
Preliminary Site Assesment Began: Not reported
Pollution Characterization Began: Not reported
Pollution Remediation Plan Submitted: Not reported
Date Remediation Action Underway: Not reported
Date Post Remedial Action Monitoring Began: Not reported

CORTESE:

Name: NESTLE BEVERAGE CO.
Address: 1501 MARIPOSA STREET
City,State,Zip: SAN FRANCISCO, CA 94107
Region: CORTESE
Envirostor Id: Not reported
Global ID: T0607500495
Site/Facility Type: LUST CLEANUP SITE
Cleanup Status: COMPLETED - CASE CLOSED
Status Date: Not reported
Site Code: Not reported
Latitude: Not reported
Longitude: Not reported
Owner: Not reported
Enf Type: Not reported
Swat R: Not reported
Flag: active
Order No: Not reported
Waste Discharge System No: Not reported
Effective Date: Not reported
Region 2: Not reported
WID Id: Not reported
Solid Waste Id No: Not reported
Waste Management Uit Name: Not reported
File Name: Active Open

Map ID
Direction
Distance
Elevation

MAP FINDINGS

Site

Database(s)

EDR ID Number
EPA ID Number

NESTLE BEVERAGE CO. (Continued)

S103631882

EMI:

Name: HILLS BROS COFFEE, INC
Address: 1501 MARIPOSA STREET
City,State,Zip: SAN FRANCISCO, CA 94107
Year: 1987
County Code: 38
Air Basin: SF
Facility ID: 1375
Air District Name: BA
SIC Code: 2095
Air District Name: BAY AREA AQMD
Community Health Air Pollution Info System: Not reported
Consolidated Emission Reporting Rule: Not reported
Total Organic Hydrocarbon Gases Tons/Yr: 11
Reactive Organic Gases Tons/Yr: 7
Carbon Monoxide Emissions Tons/Yr: 0
NOX - Oxides of Nitrogen Tons/Yr: 10
SOX - Oxides of Sulphur Tons/Yr: 0
Particulate Matter Tons/Yr: 22
Part. Matter 10 Micrometers and Smlr Tons/Yr:14

Name: HILLS BROS COFFEE, INC
Address: 1501 MARIPOSA STREET
City,State,Zip: SAN FRANCISCO, CA 94107
Year: 1990
County Code: 38
Air Basin: SF
Facility ID: 1375
Air District Name: BA
SIC Code: 2095
Air District Name: BAY AREA AQMD
Community Health Air Pollution Info System: Not reported
Consolidated Emission Reporting Rule: Not reported
Total Organic Hydrocarbon Gases Tons/Yr: 1
Reactive Organic Gases Tons/Yr: 1
Carbon Monoxide Emissions Tons/Yr: 1
NOX - Oxides of Nitrogen Tons/Yr: 5
SOX - Oxides of Sulphur Tons/Yr: 0
Particulate Matter Tons/Yr: 9
Part. Matter 10 Micrometers and Smlr Tons/Yr:6

CERS:

Name: NESTLE BEVERAGE CO.
Address: 1501 MARIPOSA STREET
City,State,Zip: SAN FRANCISCO, CA 94107
Site ID: 209493
CERS ID: T0607500495
CERS Description: Leaking Underground Storage Tank Cleanup Site

Affiliation:

Affiliation Type Desc: Local Agency Caseworker
Entity Name: STEPHANIE CUSHING - SAN FRANCISCO COUNTY
Entity Title: Not reported
Affiliation Address: 1390 MARKET STREET #210
Affiliation City: SAN FRANCISCO
Affiliation State: CA
Affiliation Country: Not reported

Map ID
 Direction
 Distance
 Elevation

MAP FINDINGS

Site

Database(s)

EDR ID Number
 EPA ID Number

NESTLE BEVERAGE CO. (Continued)

S103631882

Affiliation Zip: Not reported
 Affiliation Phone: ,
 Affiliation Type Desc: Regional Board Caseworker
 Entity Name: Regional Water Board - SAN FRANCISCO BAY RWQCB (REGION 2)
 Entity Title: Not reported
 Affiliation Address: 1515 CLAY ST SUITE 1400
 Affiliation City: OAKLAND
 Affiliation State: CA
 Affiliation Country: Not reported
 Affiliation Zip: Not reported
 Affiliation Phone: ,

AH209
ESE
1/4-1/2
0.298 mi.
1571 ft.

PORT OF SAN FRANCISCO PIER 70 REDEVELOPMENT AREA
500 19TH ST
SAN FRANCISCO, CA 94107

US BROWNFIELDS **1011859718**
N/A

Site 2 of 3 in cluster AH

Relative:
Lower
Actual:
22 ft.

US BROWNFIELDS:
 Name: PORT OF SAN FRANCISCO PIER 70 REDEVELOPMENT AREA
 Address: 500 19TH ST
 City,State,Zip: SAN FRANCISCO, CA 94107
 Recipient Name: R9 TBA - California (Pre-law Superfund TBA)
 Grant Type: TBA
 Property Number: -
 Parcel size: 20
 Latitude: 37.7618305
 Longitude: -122.3876845
 HCM Label: Address Matching-House Number
 Map Scale: -
 Point of Reference: Entrance Point of a Facility or Station
 Highlights: -
 Datum: North American Datum of 1983
 Acres Property ID: 11224
 IC Data Access: -
 Start Date: -
 Redev Completion Date: -
 Completed Date: -
 Acres Cleaned Up: -
 Cleanup Funding: -
 Cleanup Funding Source: -
 Assessment Funding: 136010
 Assessment Funding Source: EPA
 Redevelopment Funding: -
 Redev. Funding Source: -
 Redev. Funding Entity Name: -
 Redevelopment Start Date: -
 Assessment Funding Entity: US EPA - TBA Funding
 Cleanup Funding Entity: -
 Grant Type: Hazardous
 Accomplishment Type: Phase II Environmental Assessment
 Accomplishment Count: Y
 Cooperative Agreement Number: n/a
 Start Date: 11/30/2000
 Ownership Entity: -
 Completion Date: 11/30/2000

Map ID
Direction
Distance
Elevation

MAP FINDINGS

Site

Database(s)

EDR ID Number
EPA ID Number

PORT OF SAN FRANCISCO PIER 70 REDEVELOPMENT AREA (Continued)

1011859718

Current Owner: -
Did Owner Change: -
Cleanup Required: U
Video Available: -
Photo Available: -
Institutional Controls Required: U
IC Category Proprietary Controls: -
IC Cat. Info. Devices: -
IC Cat. Gov. Controls: -
IC Cat. Enforcement Permit Tools: -
IC in place date: -
IC in place: -
State/tribal program date: -
State/tribal program ID: -
State/tribal NFA date: -
Air cleaned: -
Asbestos found: -
Asbestos cleaned: -
Controlled substance found: -
Controlled substance cleaned: -
Drinking water affected: -
Drinking water cleaned: -
Groundwater affected: -
Groundwater cleaned: -
Lead contaminant found: -
Lead cleaned up: -
No media affected: -
Unknown media affected: -
Other cleaned up: -
Other metals found: -
Other metals cleaned: -
Other contaminants found: -
Other contams found description: -
PAHs found: -
PAHs cleaned up: -
PCBs found: -
PCBs cleaned up: -
Petro products found: -
Petro products cleaned: -
Sediments found: -
Sediments cleaned: -
Soil affected: -
Soil cleaned up: -
Surface water cleaned: -
VOCs found: -
VOCs cleaned: -
Cleanup other description: -
Num. of cleanup and re-dev. jobs: -
Past use greenspace acreage: -
Past use residential acreage: -
Surface Water: -
Past use commercial acreage: -
Past use industrial acreage: -
Future use greenspace acreage: -
Future use residential acreage: -
Future use commercial acreage: -
Future use industrial acreage: -

Map ID
 Direction
 Distance
 Elevation

MAP FINDINGS

Site

Database(s)

EDR ID Number
 EPA ID Number

PORT OF SAN FRANCISCO PIER 70 REDEVELOPMENT AREA (Continued)

1011859718

Superfund Fed. landowner flag: -
 Arsenic cleaned up: -
 Cadmium cleaned up: -
 Chromium cleaned up: -
 Copper cleaned up: -
 Iron cleaned up: -
 mercury cleaned up: -
 Nickel Cleaned Up: -
 No clean up: -
 Pesticides cleaned up: -
 Selenium cleaned up: -
 SVOCs cleaned up: -
 Unknown clean up: -
 Arsenic contaminant found: -
 Cadmium contaminant found: -
 Chromium contaminant found: -
 Copper contaminant found: -
 Iron contaminant found: -
 Mercury contaminant found: -
 Nickel contaminant found: -
 No contaminant found: -
 Pesticides contaminant found: -
 Selenium contaminant found: -
 SVOCs contaminant found: -
 Unknown contaminant found: -
 Future Use: Multistory -
 Media affected Bluiding Material: -
 Media affected indoor air: -
 Building material media cleaned up: -
 Indoor air media cleaned up: -
 Unknown media cleaned up: -
 Past Use: Multistory -
 Property Description: -
 Below Poverty Number: 306
 Below Poverty Percent: 8.03
 Meidan Income: 18151
 Meidan Income Number: 465
 Meidan Income Percent: 12.2
 Vacant Housing Number: 127
 Vacant Housing Percent: 6.43
 Unemployed Number: 179
 Unemployed Percent: 4.7

AG210 BUILDING 252
ENE 555 ILLINOIS
1/4-1/2 SAN FRANCISCO, CA 94107
0.298 mi.
1571 ft. Site 4 of 5 in cluster AG

HIST CORTESE S100854121
N/A

Relative: HIST CORTESE:
Lower edr_fname: BUILDING 252
 edr_fadd1: 555 ILLINOIS
Actual: City,State,Zip: SAN FRANCISCO, CA 94107
 13 ft. Region: CORTESE
 Facility County Code: 38
 Reg By: LTNKA
 Reg Id: 2808

Map ID
Direction
Distance
Elevation

MAP FINDINGS

Site

Database(s)

EDR ID Number
EPA ID Number

AI211
NE
1/4-1/2
0.300 mi.
1582 ft.

3RD STREET LIGHT RAIL PROJECT SEG.B
3RD STREET & 16TH STREET
SAN FRANCISCO, CA 94103

LUST S110655157
N/A

Site 1 of 4 in cluster AI

Relative:
Lower

LUST:

Actual:
14 ft.

Name: 3RD STREET LIGHT RAIL PROJECT SEG.B
Address: 3RD STREET & 16TH STREET
City,State,Zip: SAN FRANCISCO, CA 94103
Lead Agency: SAN FRANCISCO COUNTY
Case Type: LUST Cleanup Site
Geo Track: http://geotracker.waterboards.ca.gov/profile_report.asp?global_id=T0607586046
Global Id: T0607586046
Latitude: 37.7669152409077
Longitude: -122.389197349548
Status: Completed - Case Closed
Status Date: 11/16/2006
Case Worker: SC
RB Case Number: 38-2438
Local Agency: SAN FRANCISCO COUNTY
File Location: Local Agency
Local Case Number: 11777
Potential Media Affect: Soil
Potential Contaminants of Concern: Gasoline
Site History: Not reported

LUST:

Global Id: T0607586046
Contact Type: Regional Board Caseworker
Contact Name: Regional Water Board
Organization Name: SAN FRANCISCO BAY RWQCB (REGION 2)
Address: 1515 CLAY ST SUITE 1400
City: OAKLAND
Email: Not reported
Phone Number: Not reported

Global Id: T0607586046
Contact Type: Local Agency Caseworker
Contact Name: STEPHANIE CUSHING
Organization Name: SAN FRANCISCO COUNTY
Address: 1390 MARKET STREET #210
City: SAN FRANCISCO
Email: stephanie.cushing@sfdph.org
Phone Number: Not reported

LUST:

Global Id: T0607586046
Action Type: ENFORCEMENT
Date: 10/27/2006
Action: Notice of Responsibility

Global Id: T0607586046
Action Type: ENFORCEMENT
Date: 11/16/2006
Action: Closure/No Further Action Letter

Global Id: T0607586046
Action Type: Other

Map ID
Direction
Distance
Elevation

MAP FINDINGS

Site

Database(s)

EDR ID Number
EPA ID Number

3RD STREET LIGHT RAIL PROJECT SEG.B (Continued)

S110655157

Date: 05/07/2003
Action: Leak Discovery

Global Id: T0607586046
Action Type: Other
Date: 01/11/2005
Action: Leak Reported

Global Id: T0607586046
Action Type: REMEDIATION
Date: 05/07/2003
Action: Excavation

LUST:

Global Id: T0607586046
Status: Open - Case Begin Date
Status Date: 05/07/2003

Global Id: T0607586046
Status: Open - Site Assessment
Status Date: 05/07/2003

Global Id: T0607586046
Status: Completed - Case Closed
Status Date: 11/16/2006

AI212 COMMERCIAL
NE 3RD & 16TH STREET
1/4-1/2 SAN FRANCISCO, CA 94158
0.301 mi.
1591 ft. Site 2 of 4 in cluster AI

LUST S114458534
Cortese N/A

Relative:
Lower
Actual:
14 ft.

LUST:

Name: COMMERCIAL
Address: 3RD & 16TH STREET
City,State,Zip: SAN FRANCISCO, CA 94158
Lead Agency: SAN FRANCISCO COUNTY
Case Type: LUST Cleanup Site
Geo Track: http://geotracker.waterboards.ca.gov/profile_report.asp?global_id=T10000005234
Global Id: T10000005234
Latitude: 37.7669628
Longitude: -122.3892138
Status: Completed - Case Closed
Status Date: 03/28/2014
Case Worker: Not reported
RB Case Number: Not reported
Local Agency: Not reported
File Location: Local Agency
Local Case Number: 12006
Potential Media Affect: Not reported
Potential Contaminants of Concern: Heating Oil / Fuel Oil
Site History: Soil only case. UST discovered under sidewalk during construction.
Tank and surrounding soil removed.

LUST:

Global Id: T10000005234
Action Type: Other

Map ID
Direction
Distance
Elevation

MAP FINDINGS

Site

Database(s)

EDR ID Number
EPA ID Number

COMMERCIAL (Continued)

S114458534

Date: 03/19/2013
Action: Leak Discovery

Global Id: T1000005234
Action Type: ENFORCEMENT
Date: 11/07/2013
Action: Notice of Responsibility - #12006

Global Id: T1000005234
Action Type: ENFORCEMENT
Date: 03/28/2014
Action: File Review - Closure

Global Id: T1000005234
Action Type: Other
Date: 03/19/2013
Action: Leak Reported

Global Id: T1000005234
Action Type: Other
Date: 03/19/2013
Action: Leak Began

Global Id: T1000005234
Action Type: Other
Date: 03/19/2013
Action: Leak Stopped

Global Id: T1000005234
Action Type: ENFORCEMENT
Date: 01/13/2014
Action: File review

Global Id: T1000005234
Action Type: ENFORCEMENT
Date: 01/15/2014
Action: Notification - Public Notice of Case Closure

Global Id: T1000005234
Action Type: ENFORCEMENT
Date: 01/13/2014
Action: LOP Case Closure Summary to RB

Global Id: T1000005234
Action Type: ENFORCEMENT
Date: 01/13/2014
Action: File Review - Closure

Global Id: T1000005234
Action Type: ENFORCEMENT
Date: 01/13/2014
Action: Technical Correspondence / Assistance / Other

Global Id: T1000005234
Action Type: ENFORCEMENT
Date: 01/13/2014
Action: LOP Case Closure Summary to RB

Map ID
Direction
Distance
Elevation

MAP FINDINGS

Site

Database(s)

EDR ID Number
EPA ID Number

COMMERCIAL (Continued)

S114458534

Global Id: T10000005234
Action Type: ENFORCEMENT
Date: 02/19/2014
Action: Closure/No Further Action Letter

LUST:

Global Id: T10000005234
Status: Open - Case Begin Date
Status Date: 03/19/2013

Global Id: T10000005234
Status: Open - Site Assessment
Status Date: 10/30/2013

Global Id: T10000005234
Status: Open - Site Assessment
Status Date: 11/14/2013

Global Id: T10000005234
Status: Open - Eligible for Closure
Status Date: 01/13/2014

Global Id: T10000005234
Status: Completed - Case Closed
Status Date: 03/28/2014

CORTESE:

Name: COMMERCIAL
Address: 3RD & 16TH STREET
City,State,Zip: SAN FRANCISCO, CA 94158
Region: CORTESE
Envirostor Id: Not reported
Global ID: T10000005234
Site/Facility Type: LUST CLEANUP SITE
Cleanup Status: COMPLETED - CASE CLOSED
Status Date: Not reported
Site Code: Not reported
Latitude: Not reported
Longitude: Not reported
Owner: Not reported
Enf Type: Not reported
Swat R: Not reported
Flag: active
Order No: Not reported
Waste Discharge System No: Not reported
Effective Date: Not reported
Region 2: Not reported
WID Id: Not reported
Solid Waste Id No: Not reported
Waste Management Uit Name: Not reported
File Name: Active Open

MAP FINDINGS

Map ID
 Direction
 Distance
 Elevation

Site

Database(s)

EDR ID Number
 EPA ID Number

AG213 **MENEIN PROPERTY**
East **2001 03RD ST**
1/4-1/2 **SAN FRANCISCO, CA 94107**
0.302 mi.
1596 ft. **Site 5 of 5 in cluster AG**

LUST **S122356360**
 N/A

Relative:
Lower
Actual:
13 ft.

LUST:
 Name: MENEIN PROPERTY
 Address: 2001 03RD ST
 City,State,Zip: SAN FRANCISCO, CA 94107
 Lead Agency: SAN FRANCISCO COUNTY
 Case Type: LUST Cleanup Site
 Geo Track: http://geotracker.waterboards.ca.gov/profile_report.asp?global_id=T0607500408
 Global Id: T0607500408
 Latitude: 37.764205
 Longitude: -122.3877
 Status: Completed - Case Closed
 Status Date: 11/18/1993
 Case Worker: Not reported
 RB Case Number: 38-0458
 Local Agency: Not reported
 File Location: Not reported
 Local Case Number: 10103
 Potential Media Affect: Soil
 Potential Contaminants of Concern: Diesel
 Site History: Not reported

LUST:
 Global Id: T0607500408
 Contact Type: Regional Board Caseworker
 Contact Name: Regional Water Board
 Organization Name: SAN FRANCISCO BAY RWQCB (REGION 2)
 Address: 1515 CLAY ST SUITE 1400
 City: OAKLAND
 Email: Not reported
 Phone Number: Not reported

LUST:
 Global Id: T0607500408
 Action Type: Other
 Date: 04/04/1991
 Action: Leak Discovery

Global Id: T0607500408
 Action Type: Other
 Date: 01/02/1965
 Action: Leak Reported

Global Id: T0607500408
 Action Type: ENFORCEMENT
 Date: 09/24/1992
 Action: Notice of Responsibility

LUST:
 Global Id: T0607500408
 Status: Open - Case Begin Date
 Status Date: 04/04/1991

Global Id: T0607500408

Map ID
Direction
Distance
Elevation

MAP FINDINGS

Site

Database(s)

EDR ID Number
EPA ID Number

MENEIN PROPERTY (Continued)

S122356360

Status: Completed - Case Closed
Status Date: 11/18/1993

AJ214 ARE - SAN FRANCISCO NO 43, LLC
ENE 499 ILLINOIS STREET
1/4-1/2 SAN FRANCISCO, CA 94158
0.303 mi.
1600 ft. Site 1 of 3 in cluster AJ

HIST UST U001595249
EMI N/A
HIST CORTESE
CERS

Relative:
Lower
Actual:
12 ft.

HIST UST:
Name: ESPRIT OUTLET STORE
Address: 499 ILLINOIS ST
City,State,Zip: SAN FRANCISCO, CA 94107
File Number: Not reported
URL: Not reported
Region: STATE
Facility ID: 00000056863
Facility Type: Other
Other Type: RETAIL STORE
Contact Name: Not reported
Telephone: 4156486900
Owner Name: ESPRIT DE CORP.
Owner Address: 900 MINNESOTA ST.
Owner City,St,Zip: SAN FRANCISCO, CA 94107
Total Tanks: 0000

Tank Num: 001
Container Num: 1
Year Installed: 1972
Tank Capacity: 00000550
Tank Used for: WASTE
Type of Fuel: WASTE OIL
Container Construction Thickness: Not reported
Leak Detection: Visual, Stock Inventor

Tank Num: 002
Container Num: 2
Year Installed: 1972
Tank Capacity: 00002000
Tank Used for: PRODUCT
Type of Fuel: Not reported
Container Construction Thickness: Not reported
Leak Detection: Visual, Stock Inventor

Tank Num: 003
Container Num: 3
Year Installed: 1972
Tank Capacity: 00010000
Tank Used for: PRODUCT
Type of Fuel: DIESEL
Container Construction Thickness: Not reported
Leak Detection: Visual, Stock Inventor

Tank Num: 004
Container Num: 4
Year Installed: 1972
Tank Capacity: 00010000

Map ID
Direction
Distance
Elevation

MAP FINDINGS

Site

Database(s)

EDR ID Number
EPA ID Number

ARE - SAN FRANCISCO NO 43, LLC (Continued)

U001595249

Tank Used for: PRODUCT
Type of Fuel: REGULAR
Container Construction Thickness: Not reported
Leak Detection: Visual, Stock Inventor

EMI:

Name: ARE - SAN FRANCISCO NO 43, LLC
Address: 499 ILLINOIS STREET
City,State,Zip: SAN FRANCISCO, CA 94158
Year: 2013
County Code: 38
Air Basin: SF
Facility ID: 20939
Air District Name: BA
SIC Code: 6531
Air District Name: BAY AREA AQMD
Community Health Air Pollution Info System: Not reported
Consolidated Emission Reporting Rule: Not reported
Total Organic Hydrocarbon Gases Tons/Yr: 0.005
Reactive Organic Gases Tons/Yr: 0.0041835
Carbon Monoxide Emissions Tons/Yr: 0.026
NOX - Oxides of Nitrogen Tons/Yr: 0.104
SOX - Oxides of Sulphur Tons/Yr: 0
Particulate Matter Tons/Yr: 0.003
Part. Matter 10 Micrometers and Smlr Tons/Yr:0.002

Name: ARE - SAN FRANCISCO NO 43, LLC
Address: 499 ILLINOIS STREET
City,State,Zip: SAN FRANCISCO, CA 94158
Year: 2014
County Code: 38
Air Basin: SF
Facility ID: 20939
Air District Name: BA
SIC Code: 6531
Air District Name: BAY AREA AQMD
Community Health Air Pollution Info System: Not reported
Consolidated Emission Reporting Rule: Not reported
Total Organic Hydrocarbon Gases Tons/Yr: 0.006073867
Reactive Organic Gases Tons/Yr: 0
Carbon Monoxide Emissions Tons/Yr: 0.025871197
NOX - Oxides of Nitrogen Tons/Yr: 0.104985017
SOX - Oxides of Sulphur Tons/Yr: 0.000120821
Particulate Matter Tons/Yr: 0.002982466
Part. Matter 10 Micrometers and Smlr Tons/Yr:0.002863166

Name: ARE - SAN FRANCISCO NO 43, LLC
Address: 499 ILLINOIS STREET
City,State,Zip: SAN FRANCISCO, CA 94158
Year: 2015
County Code: 38
Air Basin: SF
Facility ID: 20939
Air District Name: BA
SIC Code: 6531
Air District Name: BAY AREA AQMD
Community Health Air Pollution Info System: Not reported

Map ID
Direction
Distance
Elevation

MAP FINDINGS

Site

Database(s)

EDR ID Number
EPA ID Number

ARE - SAN FRANCISCO NO 43, LLC (Continued)

U001595249

Consolidated Emission Reporting Rule: Not reported
Total Organic Hydrocarbon Gases Tons/Yr: 0.002037639
Reactive Organic Gases Tons/Yr: 0.001867254
Carbon Monoxide Emissions Tons/Yr: 0.005512933
NOX - Oxides of Nitrogen Tons/Yr: 0.037222606
SOX - Oxides of Sulphur Tons/Yr: 4.1543e-005
Particulate Matter Tons/Yr: 0.000963756
Part. Matter 10 Micrometers and Smlr Tons/Yr:0.000925206

Name: ARE - SAN FRANCISCO NO 43, LLC
Address: 499 ILLINOIS STREET
City,State,Zip: SAN FRANCISCO, CA 94158
Year: 2016
County Code: 38
Air Basin: SF
Facility ID: 20939
Air District Name: BA
SIC Code: 6531
Air District Name: BAY AREA AQMD
Community Health Air Pollution Info System: Not reported
Consolidated Emission Reporting Rule: Not reported
Total Organic Hydrocarbon Gases Tons/Yr: 0.002037639
Reactive Organic Gases Tons/Yr: 0.0017900658615
Carbon Monoxide Emissions Tons/Yr: 0.005512933
NOX - Oxides of Nitrogen Tons/Yr: 0.037222606
SOX - Oxides of Sulphur Tons/Yr: 4.1543e-005
Particulate Matter Tons/Yr: 0.000963756
Part. Matter 10 Micrometers and Smlr Tons/Yr:0.000925206

Name: ARE - SAN FRANCISCO NO 43, LLC
Address: 499 ILLINOIS STREET
City,State,Zip: SAN FRANCISCO, CA 94158
Year: 2017
County Code: 38
Air Basin: SF
Facility ID: 20939
Air District Name: BA
SIC Code: 6531
Air District Name: BAY AREA AQMD
Community Health Air Pollution Info System: Not reported
Consolidated Emission Reporting Rule: Not reported
Total Organic Hydrocarbon Gases Tons/Yr: 0.106101058
Reactive Organic Gases Tons/Yr: 0.047728767302
Carbon Monoxide Emissions Tons/Yr: 0.184316895
NOX - Oxides of Nitrogen Tons/Yr: 1.093189822
SOX - Oxides of Sulphur Tons/Yr: 0.00600081
Particulate Matter Tons/Yr: 0.105879304
Part. Matter 10 Micrometers and Smlr Tons/Yr:0.105834608

Name: ARE - SAN FRANCISCO NO 43, LLC
Address: 499 ILLINOIS STREET
City,State,Zip: SAN FRANCISCO, CA 94158
Year: 2018
County Code: 38
Air Basin: SF
Facility ID: 20939
Air District Name: BA

Map ID
Direction
Distance
Elevation

MAP FINDINGS

Site

Database(s)

EDR ID Number
EPA ID Number

ARE - SAN FRANCISCO NO 43, LLC (Continued)

U001595249

SIC Code: 6531
Air District Name: BAY AREA AQMD
Community Health Air Pollution Info System: Not reported
Consolidated Emission Reporting Rule: Not reported
Total Organic Hydrocarbon Gases Tons/Yr: 0.106171463
Reactive Organic Gases Tons/Yr: 0.04776043877
Carbon Monoxide Emissions Tons/Yr: 0.184439199
NOX - Oxides of Nitrogen Tons/Yr: 1.093915218
SOX - Oxides of Sulphur Tons/Yr: 0.006004793
Particulate Matter Tons/Yr: 0.105949561
Part. Matter 10 Micrometers and Smlr Tons/Yr:0.105904836

Name: ARE - SAN FRANCISCO NO 43, LLC
Address: 499 ILLINOIS STREET
City,State,Zip: SAN FRANCISCO, CA 94158
Year: 2019
County Code: 38
Air Basin: SF
Facility ID: 20939
Air District Name: BA
SIC Code: 6531
Air District Name: BAY AREA AQMD
Community Health Air Pollution Info System: Not reported
Consolidated Emission Reporting Rule: Not reported
Total Organic Hydrocarbon Gases Tons/Yr: 0.11185972
Reactive Organic Gases Tons/Yr: 0.050688881266
Carbon Monoxide Emissions Tons/Yr: 0.193446909
NOX - Oxides of Nitrogen Tons/Yr: 1.153849041
SOX - Oxides of Sulphur Tons/Yr: 0.006291234
Particulate Matter Tons/Yr: 0.110933994
Part. Matter 10 Micrometers and Smlr Tons/Yr:0.110880493

Name: ARE - SAN FRANCISCO NO 43, LLC
Address: 499 ILLINOIS STREET
City,State,Zip: SAN FRANCISCO, CA 94158
Year: 2020
County Code: 38
Air Basin: SF
Facility ID: 20939
Air District Name: BA
SIC Code: 6531
Air District Name: BAY AREA AQMD
Community Health Air Pollution Info System: Not reported
Consolidated Emission Reporting Rule: Not reported
Total Organic Hydrocarbon Gases Tons/Yr: 0.11185972
Reactive Organic Gases Tons/Yr: 0.050688881266
Carbon Monoxide Emissions Tons/Yr: 0.193446909
NOX - Oxides of Nitrogen Tons/Yr: 1.153849041
SOX - Oxides of Sulphur Tons/Yr: 0.006291234
Particulate Matter Tons/Yr: 0.110933994
Part. Matter 10 Micrometers and Smlr Tons/Yr:0.110880493

HIST CORTESE:
edr_fname: ESPRIT DE CORPORATION
edr_fadd1: 499 ILLINOIS
City,State,Zip: SAN FRANCISCO, CA
Region: CORTESE

Map ID
 Direction
 Distance
 Elevation

MAP FINDINGS

Site

Database(s)

EDR ID Number
 EPA ID Number

ARE - SAN FRANCISCO NO 43, LLC (Continued)

U001595249

Facility County Code: 38
 Reg By: LTNKA
 Reg Id: 38-0141

CERS:

Name: ARE - SAN FRANCISCO NO 43, LLC
 Address: 499 ILLINOIS STREET
 City,State,Zip: SAN FRANCISCO, CA 94158
 Site ID: 450358
 CERS ID: 110058339141
 CERS Description: US EPA Air Emission Inventory System (EIS)

**AK215
 NNW
 1/4-1/2
 0.305 mi.
 1613 ft.**

**MISSION BAY P10
 1600 OWENS ST
 SAN FRANCISCO, CA 94158
 Site 1 of 2 in cluster AK**

**US BROWNFIELDS 1016139482
 FINDS N/A**

**Relative:
 Lower
 Actual:
 12 ft.**

US BROWNFIELDS:
 Name: MISSION BAY P10
 Address: 1600 OWENS ST
 City,State,Zip: SAN FRANCISCO, CA 94158
 Recipient Name: California Department of Toxic Substances Control
 Grant Type: BCRLF
 Property Number: 8709-002 & 8709-003
 Parcel size: 2
 Latitude: 37.770528
 Longitude: -122.395957
 HCM Label: Global Positioning Method-Unspecified Parameters
 Map Scale: -
 Point of Reference: Entrance Point of a Facility or Station
 Highlights: Randy Lee, Regional Water Quality Control Board, "Mission Bay project has been going smoothly with satisfactory work." Stephanine Cushing, San Francisco Environmental Health, "Mission Bay work is done and fine work." Former Use: The property is located on Mission Bay Drive, between Seventh Street, Owens Street and Channel Street. The Mission Bay development, itself, replaces 300 acres of former rail yards and surface parking lots with a new transit oriented urban neighborhood, served by five light rail stops, multiple buses and shuttles, and the terminus of Caltrain. At full build out Mission Bay will be comprised of 6,000 residential units, including 1,800 affordable 30, 4.4M SF of office and lab space, the University of California, San Francisco's UCSF premier 43 acre campus, 2.65M SF Mission Bay campus, and a new 550 bed children s, women s and cancer hospital. The Mission Bay project will increase the City's tax base by an estimated 6 billion and create tens of thousands of construction and permanent jobs.
 Datum: North American Datum of 1983
 Acres Property ID: 124838
 IC Data Access: Risk Management Plan - Mission Bay Area
 Start Date: -
 Redev Completion Date: 1/26/2012
 Completed Date: -
 Acres Cleaned Up: -
 Cleanup Funding: -
 Cleanup Funding Source: -
 Assessment Funding: -
 Assessment Funding Source: -

Map ID
Direction
Distance
Elevation

MAP FINDINGS

Site

Database(s)

EDR ID Number
EPA ID Number

MISSION BAY P10 (Continued)

1016139482

Redevelopment Funding:	2121044
Redev. Funding Source:	CCSF Redevelopment
Redev. Funding Entity Name:	Local Funding
Redevelopment Start Date:	6/8/2010
Assessment Funding Entity:	-
Cleanup Funding Entity:	-
Grant Type:	Hazardous
Accomplishment Type:	-
Accomplishment Count:	-
Cooperative Agreement Number:	96987501
Start Date:	-
Ownership Entity:	Private
Completion Date:	-
Current Owner:	-
Did Owner Change:	N
Cleanup Required:	Y
Video Available:	N
Photo Available:	Y
Institutional Controls Required:	Y
IC Category Proprietary Controls:	Y
IC Cat. Info. Devices:	-
IC Cat. Gov. Controls:	Y
IC Cat. Enforcement Permit Tools:	Y
IC in place date:	5/11/1999
IC in place:	Y
State/tribal program date:	2/4/2011
State/tribal program ID:	-
State/tribal NFA date:	-
Air cleaned:	-
Asbestos found:	Y
Asbestos cleaned:	Y
Controlled substance found:	-
Controlled substance cleaned:	-
Drinking water affected:	-
Drinking water cleaned:	-
Groundwater affected:	-
Groundwater cleaned:	-
Lead contaminant found:	Y
Lead cleaned up:	Y
No media affected:	-
Unknown media affected:	-
Other cleaned up:	-
Other metals found:	-
Other metals cleaned:	-
Other contaminants found:	-
Other contaminants found description:	-
PAHs found:	-
PAHs cleaned up:	-
PCBs found:	Y
PCBs cleaned up:	Y
Petro products found:	Y
Petro products cleaned:	Y
Sediments found:	-
Sediments cleaned:	-
Soil affected:	Y
Soil cleaned up:	Y
Surface water cleaned:	-

Map ID
 Direction
 Distance
 Elevation

MAP FINDINGS

Site

Database(s)

EDR ID Number
 EPA ID Number

MISSION BAY P10 (Continued)

1016139482

VOCs found:	Y
VOCs cleaned:	Y
Cleanup other description:	-
Num. of cleanup and re-dev. jobs:	205
Past use greenspace acreage:	-
Past use residential acreage:	-
Surface Water:	-
Past use commercial acreage:	-
Past use industrial acreage:	-
Future use greenspace acreage:	1
Future use residential acreage:	-
Future use commercial acreage:	-
Future use industrial acreage:	-
Superfund Fed. landowner flag:	-
Arsenic cleaned up:	-
Cadmium cleaned up:	-
Chromium cleaned up:	-
Copper cleaned up:	-
Iron cleaned up:	-
mercury cleaned up:	-
Nickel Cleaned Up:	-
No clean up:	-
Pesticides cleaned up:	-
Selenium cleaned up:	-
SVOCs cleaned up:	-
Unknown clean up:	-
Arsenic contaminant found:	-
Cadmium contaminant found:	-
Chromium contaminant found:	-
Copper contaminant found:	-
Iron contaminant found:	-
Mercury contaminant found:	-
Nickel contaminant found:	-
No contaminant found:	-
Pesticides contaminant found:	-
Selenium contaminant found:	-
SVOCs contaminant found:	-
Unknown contaminant found:	-
Future Use: Multistory	-
Media affected Bluiding Material:	-
Media affected indoor air:	-
Building material media cleaned up:	-
Indoor air media cleaned up:	-
Unknown media cleaned up:	-
Past Use: Multistory	-
Property Description:	

The property is located on Mission Bay Drive, between Seventh Street, Owens Street and Channel Street. The Mission Bay development, itself, replaces 300 acres of former rail yards and surface parking lots with a new transit oriented urban neighborhood, served by five light rail stops, multiple buses and shuttles, and the terminus of Caltrain. At full build out Mission Bay will be comprised of 6,000 residential units, including 1,800 affordable 30, 4.4M SF of office and lab space, the University of California, San Francisco's UCSF premier 43 acre campus, 2.65M SF Mission Bay campus, and a new 550 bed children s, women s and cancer hospital. The Mission Bay project will increase the City's tax base by an estimated 6 billion and create tens of thousands of construction and permanent jobs.

Map ID
Direction
Distance
Elevation

MAP FINDINGS

Site

Database(s)

EDR ID Number
EPA ID Number

MISSION BAY P10 (Continued)

1016139482

Below Poverty Number: 716
Below Poverty Percent: 9.37
Meidan Income: 25641
Meidan Income Number: 1423
Meidan Income Percent: 18.63
Vacant Housing Number: 265
Vacant Housing Percent: 6.69
Unemployed Number: 319
Unemployed Percent: 4.18

Name: MISSION BAY P10
Address: 1600 OWENS ST
City,State,Zip: SAN FRANCISCO, CA 94158
Recipient Name: California Department of Toxic Substances Control
Grant Type: BCRLF
Property Number: 8709-002 & 8709-003
Parcel size: 2
Latitude: 37.770528
Longitude: -122.395957
HCM Label: Global Positioning Method-Unspecified Parameters
Map Scale: -
Point of Reference: Entrance Point of a Facility or Station
Highlights: Randy Lee, Regional Water Quality Control Board, "Mission Bay project has been going smoothly with satisfactory work." Stephanine Cushing, San Francisco Environmental Health, "Mission Bay work is done and fine work." Former Use: The property is located on Mission Bay Drive, between Seventh Street, Owens Street and Channel Street. The Mission Bay development, itself, replaces 300 acres of former rail yards and surface parking lots with a new transit oriented urban neighborhood, served by five light rail stops, multiple buses and shuttles, and the terminus of Caltrain. At full build out Mission Bay will be comprised of 6,000 residential units, including 1,800 affordable 30, 4.4M SF of office and lab space, the University of California, San Francisco's UCSF premier 43 acre campus, 2.65M SF Mission Bay campus, and a new 550 bed children s, women s and cancer hospital. The Mission Bay project will increase the City's tax base by an estimated 6 billion and create tens of thousands of construction and permanent jobs.

Datum: North American Datum of 1983
Acres Property ID: 124838
IC Data Access: Risk Management Plan - Mission Bay Area
Start Date: 5/31/2011
Redev Completion Date: -
Completed Date: 1/26/2012
Acres Cleaned Up: 2
Cleanup Funding: 760720
Cleanup Funding Source: EPA
Assessment Funding: -
Assessment Funding Source: -
Redevelopment Funding: -
Redev. Funding Source: -
Redev. Funding Entity Name: -
Redevelopment Start Date: -
Assessment Funding Entity: -
Cleanup Funding Entity: Brownfields RLF Grant Funds Subgranted
Grant Type: Hazardous
Accomplishment Type: -
Accomplishment Count: -

Map ID
Direction
Distance
Elevation

MAP FINDINGS

Site

Database(s)

EDR ID Number
EPA ID Number

MISSION BAY P10 (Continued)

1016139482

Cooperative Agreement Number:	96987501
Start Date:	-
Ownership Entity:	Private
Completion Date:	-
Current Owner:	-
Did Owner Change:	N
Cleanup Required:	Y
Video Available:	N
Photo Available:	Y
Institutional Controls Required:	Y
IC Category Proprietary Controls:	Y
IC Cat. Info. Devices:	-
IC Cat. Gov. Controls:	Y
IC Cat. Enforcement Permit Tools:	Y
IC in place date:	5/11/1999
IC in place:	Y
State/tribal program date:	2/4/2011
State/tribal program ID:	-
State/tribal NFA date:	-
Air cleaned:	-
Asbestos found:	Y
Asbestos cleaned:	Y
Controlled substance found:	-
Controlled substance cleaned:	-
Drinking water affected:	-
Drinking water cleaned:	-
Groundwater affected:	-
Groundwater cleaned:	-
Lead contaminant found:	Y
Lead cleaned up:	Y
No media affected:	-
Unknown media affected:	-
Other cleaned up:	-
Other metals found:	-
Other metals cleaned:	-
Other contaminants found:	-
Other contams found description:	-
PAHs found:	-
PAHs cleaned up:	-
PCBs found:	Y
PCBs cleaned up:	Y
Petro products found:	Y
Petro products cleaned:	Y
Sediments found:	-
Sediments cleaned:	-
Soil affected:	Y
Soil cleaned up:	Y
Surface water cleaned:	-
VOCs found:	Y
VOCs cleaned:	Y
Cleanup other description:	-
Num. of cleanup and re-dev. jobs:	-
Past use greenspace acreage:	-
Past use residential acreage:	-
Surface Water:	-
Past use commercial acreage:	-
Past use industrial acreage:	-

Map ID
 Direction
 Distance
 Elevation

MAP FINDINGS

Site

Database(s)

EDR ID Number
 EPA ID Number

MISSION BAY P10 (Continued)

1016139482

Future use greenspace acreage: 1
 Future use residential acreage: -
 Future use commercial acreage: -
 Future use industrial acreage: -
 Superfund Fed. landowner flag: -
 Arsenic cleaned up: -
 Cadmium cleaned up: -
 Chromium cleaned up: -
 Copper cleaned up: -
 Iron cleaned up: -
 mercury cleaned up: -
 Nickel Cleaned Up: -
 No clean up: -
 Pesticides cleaned up: -
 Selenium cleaned up: -
 SVOCs cleaned up: -
 Unknown clean up: -
 Arsenic contaminant found: -
 Cadmium contaminant found: -
 Chromium contaminant found: -
 Copper contaminant found: -
 Iron contaminant found: -
 Mercury contaminant found: -
 Nickel contaminant found: -
 No contaminant found: -
 Pesticides contaminant found: -
 Selenium contaminant found: -
 SVOCs contaminant found: -
 Unknown contaminant found: -
 Future Use: Multistory -
 Media affected Bluiding Material: -
 Media affected indoor air: -
 Building material media cleaned up: -
 Indoor air media cleaned up: -
 Unknown media cleaned up: -
 Past Use: Multistory -
 Property Description:

The property is located on Mission Bay Drive, between Seventh Street, Owens Street and Channel Street. The Mission Bay development, itself, replaces 300 acres of former rail yards and surface parking lots with a new transit oriented urban neighborhood, served by five light rail stops, multiple buses and shuttles, and the terminus of Caltrain. At full build out Mission Bay will be comprised of 6,000 residential units, including 1,800 affordable 30, 4.4M SF of office and lab space, the University of California, San Francisco's UCSF premier 43 acre campus, 2.65M SF Mission Bay campus, and a new 550 bed children s, women s and cancer hospital. The Mission Bay project will increase the City's tax base by an estimated 6 billion and create tens of thousands of construction and permanent jobs.

Below Poverty Number: 716
 Below Poverty Percent: 9.37
 Meidan Income: 25641
 Meidan Income Number: 1423
 Meidan Income Percent: 18.63
 Vacant Housing Number: 265
 Vacant Housing Percent: 6.69
 Unemployed Number: 319
 Unemployed Percent: 4.18

Map ID
Direction
Distance
Elevation

MAP FINDINGS

Site

Database(s)

EDR ID Number
EPA ID Number

MISSION BAY P10 (Continued)

1016139482

Name: MISSION BAY P10
Address: 1600 OWENS ST
City,State,Zip: SAN FRANCISCO, CA 94158
Recipient Name: California Department of Toxic Substances Control
Grant Type: BCRLF
Property Number: 8709-002 & 8709-003
Parcel size: 2
Latitude: 37.770528
Longitude: -122.395957
HCM Label: Global Positioning Method-Unspecified Parameters
Map Scale: -
Point of Reference: Entrance Point of a Facility or Station
Highlights: Randy Lee, Regional Water Quality Control Board, "Mission Bay project has been going smoothly with satisfactory work." Stephanine Cushing, San Francisco Environmental Health, "Mission Bay work is done and fine work." Former Use: The property is located on Mission Bay Drive, between Seventh Street, Owens Street and Channel Street. The Mission Bay development, itself, replaces 300 acres of former rail yards and surface parking lots with a new transit oriented urban neighborhood, served by five light rail stops, multiple buses and shuttles, and the terminus of Caltrain. At full build out Mission Bay will be comprised of 6,000 residential units, including 1,800 affordable 30, 4.4M SF of office and lab space, the University of California, San Francisco's UCSF premier 43 acre campus, 2.65M SF Mission Bay campus, and a new 550 bed children s, women s and cancer hospital. The Mission Bay project will increase the City's tax base by an estimated 6 billion and create tens of thousands of construction and permanent jobs.
Datum: North American Datum of 1983
Acres Property ID: 124838
IC Data Access: Risk Management Plan - Mission Bay Area
Start Date: -
Redev Completion Date: -
Completed Date: -
Acres Cleaned Up: -
Cleanup Funding: -
Cleanup Funding Source: -
Assessment Funding: -
Assessment Funding Source: -
Redevelopment Funding: -
Redev. Funding Source: -
Redev. Funding Entity Name: -
Redevelopment Start Date: -
Assessment Funding Entity: -
Cleanup Funding Entity: -
Grant Type: Hazardous
Accomplishment Type: -
Accomplishment Count: -
Cooperative Agreement Number: 96987501
Start Date: -
Ownership Entity: Private
Completion Date: -
Current Owner: -
Did Owner Change: N
Cleanup Required: Y
Video Available: N
Photo Available: Y
Institutional Controls Required: Y

Map ID
Direction
Distance
Elevation

MAP FINDINGS

Site

Database(s)

EDR ID Number
EPA ID Number

MISSION BAY P10 (Continued)

1016139482

IC Category Proprietary Controls:	Y
IC Cat. Info. Devices:	-
IC Cat. Gov. Controls:	Y
IC Cat. Enforcement Permit Tools:	Y
IC in place date:	5/11/1999
IC in place:	Y
State/tribal program date:	2/4/2011
State/tribal program ID:	-
State/tribal NFA date:	-
Air cleaned:	-
Asbestos found:	Y
Asbestos cleaned:	Y
Controlled substance found:	-
Controlled substance cleaned:	-
Drinking water affected:	-
Drinking water cleaned:	-
Groundwater affected:	-
Groundwater cleaned:	-
Lead contaminant found:	Y
Lead cleaned up:	Y
No media affected:	-
Unknown media affected:	-
Other cleaned up:	-
Other metals found:	-
Other metals cleaned:	-
Other contaminants found:	-
Other contams found description:	-
PAHs found:	-
PAHs cleaned up:	-
PCBs found:	Y
PCBs cleaned up:	Y
Petro products found:	Y
Petro products cleaned:	Y
Sediments found:	-
Sediments cleaned:	-
Soil affected:	Y
Soil cleaned up:	Y
Surface water cleaned:	-
VOCs found:	Y
VOCs cleaned:	Y
Cleanup other description:	-
Num. of cleanup and re-dev. jobs:	-
Past use greenspace acreage:	-
Past use residential acreage:	-
Surface Water:	-
Past use commercial acreage:	-
Past use industrial acreage:	-
Future use greenspace acreage:	1
Future use residential acreage:	-
Future use commercial acreage:	-
Future use industrial acreage:	-
Superfund Fed. landowner flag:	-
Arsenic cleaned up:	-
Cadmium cleaned up:	-
Chromium cleaned up:	-
Copper cleaned up:	-
Iron cleaned up:	-

Map ID
 Direction
 Distance
 Elevation

MAP FINDINGS

Site

Database(s)

EDR ID Number
 EPA ID Number

MISSION BAY P10 (Continued)

1016139482

mercury cleaned up: -
 Nickel Cleaned Up: -
 No clean up: -
 Pesticides cleaned up: -
 Selenium cleaned up: -
 SVOCs cleaned up: -
 Unknown clean up: -
 Arsenic contaminant found: -
 Cadmium contaminant found: -
 Chromium contaminant found: -
 Copper contaminant found: -
 Iron contaminant found: -
 Mercury contaminant found: -
 Nickel contaminant found: -
 No contaminant found: -
 Pesticides contaminant found: -
 Selenium contaminant found: -
 SVOCs contaminant found: -
 Unknown contaminant found: -
 Future Use: Multistory -
 Media affected Bluiding Material: -
 Media affected indoor air: -
 Building material media cleaned up: -
 Indoor air media cleaned up: -
 Unknown media cleaned up: -
 Past Use: Multistory -
 Property Description:

The property is located on Mission Bay Drive, between Seventh Street, Owens Street and Channel Street. The Mission Bay development, itself, replaces 300 acres of former rail yards and surface parking lots with a new transit oriented urban neighborhood, served by five light rail stops, multiple buses and shuttles, and the terminus of Caltrain. At full build out Mission Bay will be comprised of 6,000 residential units, including 1,800 affordable 30, 4.4M SF of office and lab space, the University of California, San Francisco's UCSF premier 43 acre campus, 2.65M SF Mission Bay campus, and a new 550 bed children s, women s and cancer hospital. The Mission Bay project will increase the City's tax base by an estimated 6 billion and create tens of thousands of construction and permanent jobs.

Below Poverty Number: 716
 Below Poverty Percent: 9.37
 Meidan Income: 25641
 Meidan Income Number: 1423
 Meidan Income Percent: 18.63
 Vacant Housing Number: 265
 Vacant Housing Percent: 6.69
 Unemployed Number: 319
 Unemployed Percent: 4.18

Name: MISSION BAY P10
 Address: 1600 OWENS ST
 City,State,Zip: SAN FRANCISCO, CA 94158
 Recipient Name: California Department of Toxic Substances Control
 Grant Type: BCRLF
 Property Number: 8709-002 & 8709-003
 Parcel size: 2
 Latitude: 37.770528
 Longitude: -122.395957

Map ID
 Direction
 Distance
 Elevation

MAP FINDINGS

Site

Database(s)

EDR ID Number
 EPA ID Number

MISSION BAY P10 (Continued)

1016139482

HCM Label:	Global Positioning Method-Unspecified Parameters
Map Scale:	-
Point of Reference:	Entrance Point of a Facility or Station
Highlights:	Randy Lee, Regional Water Quality Control Board, "Mission Bay project has been going smoothly with satisfactory work." Stephanine Cushing, San Francisco Environmental Health, "Mission Bay work is done and fine work." Former Use: The property is located on Mission Bay Drive, between Seventh Street, Owens Street and Channel Street. The Mission Bay development, itself, replaces 300 acres of former rail yards and surface parking lots with a new transit oriented urban neighborhood, served by five light rail stops, multiple buses and shuttles, and the terminus of Caltrain. At full build out Mission Bay will be comprised of 6,000 residential units, including 1,800 affordable 30, 4.4M SF of office and lab space, the University of California, San Francisco's UCSF premier 43 acre campus, 2.65M SF Mission Bay campus, and a new 550 bed children s, women s and cancer hospital. The Mission Bay project will increase the City's tax base by an estimated 6 billion and create tens of thousands of construction and permanent jobs.
Datum:	North American Datum of 1983
Acres Property ID:	124838
IC Data Access:	Risk Management Plan - Mission Bay Area
Start Date:	-
Redev Completion Date:	-
Completed Date:	-
Acres Cleaned Up:	-
Cleanup Funding:	-
Cleanup Funding Source:	-
Assessment Funding:	-
Assessment Funding Source:	-
Redevelopment Funding:	-
Redev. Funding Source:	-
Redev. Funding Entity Name:	-
Redevelopment Start Date:	-
Assessment Funding Entity:	-
Cleanup Funding Entity:	-
Grant Type:	Hazardous
Accomplishment Type:	-
Accomplishment Count:	-
Cooperative Agreement Number:	96987501
Start Date:	-
Ownership Entity:	Private
Completion Date:	-
Current Owner:	-
Did Owner Change:	N
Cleanup Required:	Y
Video Available:	N
Photo Available:	Y
Institutional Controls Required:	Y
IC Category Proprietary Controls:	Y
IC Cat. Info. Devices:	-
IC Cat. Gov. Controls:	Y
IC Cat. Enforcement Permit Tools:	Y
IC in place date:	5/11/1999
IC in place:	Y
State/tribal program date:	2/4/2011
State/tribal program ID:	-
State/tribal NFA date:	-

Map ID
 Direction
 Distance
 Elevation

MAP FINDINGS

Site

Database(s)

EDR ID Number
 EPA ID Number

MISSION BAY P10 (Continued)

1016139482

Air cleaned:	-
Asbestos found:	Y
Asbestos cleaned:	Y
Controlled substance found:	-
Controlled substance cleaned:	-
Drinking water affected:	-
Drinking water cleaned:	-
Groundwater affected:	-
Groundwater cleaned:	-
Lead contaminant found:	Y
Lead cleaned up:	Y
No media affected:	-
Unknown media affected:	-
Other cleaned up:	-
Other metals found:	-
Other metals cleaned:	-
Other contaminants found:	-
Other contams found description:	-
PAHs found:	-
PAHs cleaned up:	-
PCBs found:	Y
PCBs cleaned up:	Y
Petro products found:	Y
Petro products cleaned:	Y
Sediments found:	-
Sediments cleaned:	-
Soil affected:	Y
Soil cleaned up:	Y
Surface water cleaned:	-
VOCs found:	Y
VOCs cleaned:	Y
Cleanup other description:	-
Num. of cleanup and re-dev. jobs:	-
Past use greenspace acreage:	-
Past use residential acreage:	-
Surface Water:	-
Past use commercial acreage:	-
Past use industrial acreage:	-
Future use greenspace acreage:	1
Future use residential acreage:	-
Future use commercial acreage:	-
Future use industrial acreage:	-
Superfund Fed. landowner flag:	-
Arsenic cleaned up:	-
Cadmium cleaned up:	-
Chromium cleaned up:	-
Copper cleaned up:	-
Iron cleaned up:	-
mercury cleaned up:	-
Nickel Cleaned Up:	-
No clean up:	-
Pesticides cleaned up:	-
Selenium cleaned up:	-
SVOCs cleaned up:	-
Unknown clean up:	-
Arsenic contaminant found:	-
Cadmium contaminant found:	-

Map ID
 Direction
 Distance
 Elevation

MAP FINDINGS

Site

Database(s)

EDR ID Number
 EPA ID Number

MISSION BAY P10 (Continued)

1016139482

Chromium contaminant found: -
 Copper contaminant found: -
 Iron contaminant found: -
 Mercury contaminant found: -
 Nickel contaminant found: -
 No contaminant found: -
 Pesticides contaminant found: -
 Selenium contaminant found: -
 SVOCs contaminant found: -
 Unknown contaminant found: -
 Future Use: Multistory -
 Media affected Bluiding Material: -
 Media affected indoor air: -
 Building material media cleaned up: -
 Indoor air media cleaned up: -
 Unknown media cleaned up: -
 Past Use: Multistory -
 Property Description:

The property is located on Mission Bay Drive, between Seventh Street, Owens Street and Channel Street. The Mission Bay development, itself, replaces 300 acres of former rail yards and surface parking lots with a new transit oriented urban neighborhood, served by five light rail stops, multiple buses and shuttles, and the terminus of Caltrain. At full build out Mission Bay will be comprised of 6,000 residential units, including 1,800 affordable 30, 4.4M SF of office and lab space, the University of California, San Francisco's UCSF premier 43 acre campus, 2.65M SF Mission Bay campus, and a new 550 bed children s, women s and cancer hospital. The Mission Bay project will increase the City's tax base by an estimated 6 billion and create tens of thousands of construction and permanent jobs.

Below Poverty Number: 716
 Below Poverty Percent: 9.37
 Meidan Income: 25641
 Meidan Income Number: 1423
 Meidan Income Percent: 18.63
 Vacant Housing Number: 265
 Vacant Housing Percent: 6.69
 Unemployed Number: 319
 Unemployed Percent: 4.18

Name: MISSION BAY P10
 Address: 1600 OWENS ST
 City,State,Zip: SAN FRANCISCO, CA 94158
 Recipient Name: California Department of Toxic Substances Control
 Grant Type: BCRLF
 Property Number: 8709-002 & 8709-003
 Parcel size: 2
 Latitude: 37.770528
 Longitude: -122.395957
 HCM Label: Global Positioning Method-Unspecified Parameters
 Map Scale: -
 Point of Reference: Entrance Point of a Facility or Station
 Highlights: Randy Lee, Regional Water Quality Control Board, "Mission Bay project has been going smoothly with satisfactory work." Stephanine Cushing, San Francisco Environmental Health, "Mission Bay work is done and fine work." Former Use: The property is located on Mission Bay Drive, between Seventh Street, Owens Street and Channel Street. The Mission Bay development, itself, replaces 300 acres of former rail yards and

Map ID
 Direction
 Distance
 Elevation

MAP FINDINGS

Site

Database(s)

EDR ID Number
 EPA ID Number

MISSION BAY P10 (Continued)

1016139482

surface parking lots with a new transit oriented urban neighborhood, served by five light rail stops, multiple buses and shuttles, and the terminus of Caltrain. At full build out Mission Bay will be comprised of 6,000 residential units, including 1,800 affordable 30, 4.4M SF of office and lab space, the University of California, San Francisco's UCSF premier 43 acre campus, 2.65M SF Mission Bay campus, and a new 550 bed children s, women s and cancer hospital. The Mission Bay project will increase the City's tax base by an estimated 6 billion and create tens of thousands of construction and permanent jobs.

Datum:	North American Datum of 1983
Acres Property ID:	124838
IC Data Access:	Risk Management Plan - Mission Bay Area
Start Date:	-
Redev Completion Date:	-
Completed Date:	-
Acres Cleaned Up:	-
Cleanup Funding:	-
Cleanup Funding Source:	-
Assessment Funding:	-
Assessment Funding Source:	-
Redevelopment Funding:	-
Redev. Funding Source:	-
Redev. Funding Entity Name:	-
Redevelopment Start Date:	-
Assessment Funding Entity:	-
Cleanup Funding Entity:	-
Grant Type:	Hazardous
Accomplishment Type:	-
Accomplishment Count:	-
Cooperative Agreement Number:	96987501
Start Date:	-
Ownership Entity:	Private
Completion Date:	-
Current Owner:	-
Did Owner Change:	N
Cleanup Required:	Y
Video Available:	N
Photo Available:	Y
Institutional Controls Required:	Y
IC Category Proprietary Controls:	Y
IC Cat. Info. Devices:	-
IC Cat. Gov. Controls:	Y
IC Cat. Enforcement Permit Tools:	Y
IC in place date:	5/11/1999
IC in place:	Y
State/tribal program date:	2/4/2011
State/tribal program ID:	-
State/tribal NFA date:	-
Air cleaned:	-
Asbestos found:	Y
Asbestos cleaned:	Y
Controlled substance found:	-
Controlled substance cleaned:	-
Drinking water affected:	-
Drinking water cleaned:	-
Groundwater affected:	-
Groundwater cleaned:	-

Map ID
Direction
Distance
Elevation

MAP FINDINGS

Site

Database(s)

EDR ID Number
EPA ID Number

MISSION BAY P10 (Continued)

1016139482

Lead contaminant found:	Y
Lead cleaned up:	Y
No media affected:	-
Unknown media affected:	-
Other cleaned up:	-
Other metals found:	-
Other metals cleaned:	-
Other contaminants found:	-
Other contams found description:	-
PAHs found:	-
PAHs cleaned up:	-
PCBs found:	Y
PCBs cleaned up:	Y
Petro products found:	Y
Petro products cleaned:	Y
Sediments found:	-
Sediments cleaned:	-
Soil affected:	Y
Soil cleaned up:	Y
Surface water cleaned:	-
VOCs found:	Y
VOCs cleaned:	Y
Cleanup other description:	-
Num. of cleanup and re-dev. jobs:	-
Past use greenspace acreage:	-
Past use residential acreage:	-
Surface Water:	-
Past use commercial acreage:	-
Past use industrial acreage:	-
Future use greenspace acreage:	1
Future use residential acreage:	-
Future use commercial acreage:	-
Future use industrial acreage:	-
Superfund Fed. landowner flag:	-
Arsenic cleaned up:	-
Cadmium cleaned up:	-
Chromium cleaned up:	-
Copper cleaned up:	-
Iron cleaned up:	-
mercury cleaned up:	-
Nickel Cleaned Up:	-
No clean up:	-
Pesticides cleaned up:	-
Selenium cleaned up:	-
SVOCs cleaned up:	-
Unknown clean up:	-
Arsenic contaminant found:	-
Cadmium contaminant found:	-
Chromium contaminant found:	-
Copper contaminant found:	-
Iron contaminant found:	-
Mercury contaminant found:	-
Nickel contaminant found:	-
No contaminant found:	-
Pesticides contaminant found:	-
Selenium contaminant found:	-
SVOCs contaminant found:	-

Map ID
 Direction
 Distance
 Elevation

MAP FINDINGS

Site

Database(s)

EDR ID Number
 EPA ID Number

MISSION BAY P10 (Continued)

1016139482

Unknown contaminant found: -
 Future Use: Multistory -
 Media affected Bluiding Material: -
 Media affected indoor air: -
 Building material media cleaned up: -
 Indoor air media cleaned up: -
 Unknown media cleaned up: -
 Past Use: Multistory -
 Property Description:

The property is located on Mission Bay Drive, between Seventh Street, Owens Street and Channel Street. The Mission Bay development, itself, replaces 300 acres of former rail yards and surface parking lots with a new transit oriented urban neighborhood, served by five light rail stops, multiple buses and shuttles, and the terminus of Caltrain. At full build out Mission Bay will be comprised of 6,000 residential units, including 1,800 affordable 30, 4.4M SF of office and lab space, the University of California, San Francisco's UCSF premier 43 acre campus, 2.65M SF Mission Bay campus, and a new 550 bed children s, women s and cancer hospital. The Mission Bay project will increase the City's tax base by an estimated 6 billion and create tens of thousands of construction and permanent jobs.

Below Poverty Number: 716
 Below Poverty Percent: 9.37
 Meidan Income: 25641
 Meidan Income Number: 1423
 Meidan Income Percent: 18.63
 Vacant Housing Number: 265
 Vacant Housing Percent: 6.69
 Unemployed Number: 319
 Unemployed Percent: 4.18

Name: MISSION BAY P10
 Address: 1600 OWENS ST
 City,State,Zip: SAN FRANCISCO, CA 94158
 Recipient Name: California Department of Toxic Substances Control
 Grant Type: BCRLF
 Property Number: 8709-002 & 8709-003
 Parcel size: 2
 Latitude: 37.770528
 Longitude: -122.395957
 HCM Label: Global Positioning Method-Unspecified Parameters
 Map Scale: -
 Point of Reference: Entrance Point of a Facility or Station

Highlights: Randy Lee, Regional Water Quality Control Board, "Mission Bay project has been going smoothly with satisfactory work." Stephanine Cushing, San Francisco Environmental Health, "Mission Bay work is done and fine work." Former Use: The property is located on Mission Bay Drive, between Seventh Street, Owens Street and Channel Street. The Mission Bay development, itself, replaces 300 acres of former rail yards and surface parking lots with a new transit oriented urban neighborhood, served by five light rail stops, multiple buses and shuttles, and the terminus of Caltrain. At full build out Mission Bay will be comprised of 6,000 residential units, including 1,800 affordable 30, 4.4M SF of office and lab space, the University of California, San Francisco's UCSF premier 43 acre campus, 2.65M SF Mission Bay campus, and a new 550 bed children s, women s and cancer hospital. The Mission Bay project will increase the City's tax base by an estimated 6 billion and create tens of thousands of construction and permanent jobs.

Map ID
 Direction
 Distance
 Elevation

MAP FINDINGS

Site

Database(s)

EDR ID Number
 EPA ID Number

MISSION BAY P10 (Continued)

1016139482

Datum:	North American Datum of 1983
Acres Property ID:	124838
IC Data Access:	Risk Management Plan - Mission Bay Area
Start Date:	-
Redev Completion Date:	-
Completed Date:	-
Acres Cleaned Up:	-
Cleanup Funding:	-
Cleanup Funding Source:	-
Assessment Funding:	-
Assessment Funding Source:	-
Redevelopment Funding:	-
Redev. Funding Source:	-
Redev. Funding Entity Name:	-
Redevelopment Start Date:	-
Assessment Funding Entity:	-
Cleanup Funding Entity:	-
Grant Type:	Hazardous
Accomplishment Type:	-
Accomplishment Count:	-
Cooperative Agreement Number:	96987501
Start Date:	-
Ownership Entity:	Private
Completion Date:	-
Current Owner:	-
Did Owner Change:	N
Cleanup Required:	Y
Video Available:	N
Photo Available:	Y
Institutional Controls Required:	Y
IC Category Proprietary Controls:	Y
IC Cat. Info. Devices:	-
IC Cat. Gov. Controls:	Y
IC Cat. Enforcement Permit Tools:	Y
IC in place date:	5/11/1999
IC in place:	Y
State/tribal program date:	2/4/2011
State/tribal program ID:	-
State/tribal NFA date:	-
Air cleaned:	-
Asbestos found:	Y
Asbestos cleaned:	Y
Controlled substance found:	-
Controlled substance cleaned:	-
Drinking water affected:	-
Drinking water cleaned:	-
Groundwater affected:	-
Groundwater cleaned:	-
Lead contaminant found:	Y
Lead cleaned up:	Y
No media affected:	-
Unknown media affected:	-
Other cleaned up:	-
Other metals found:	-
Other metals cleaned:	-
Other contaminants found:	-
Other contams found description:	-

Map ID
 Direction
 Distance
 Elevation

MAP FINDINGS

Site

Database(s)

EDR ID Number
 EPA ID Number

MISSION BAY P10 (Continued)

1016139482

PAHs found:	-
PAHs cleaned up:	-
PCBs found:	Y
PCBs cleaned up:	Y
Petro products found:	Y
Petro products cleaned:	Y
Sediments found:	-
Sediments cleaned:	-
Soil affected:	Y
Soil cleaned up:	Y
Surface water cleaned:	-
VOCs found:	Y
VOCs cleaned:	Y
Cleanup other description:	-
Num. of cleanup and re-dev. jobs:	-
Past use greenspace acreage:	-
Past use residential acreage:	-
Surface Water:	-
Past use commercial acreage:	-
Past use industrial acreage:	-
Future use greenspace acreage:	1
Future use residential acreage:	-
Future use commercial acreage:	-
Future use industrial acreage:	-
Superfund Fed. landowner flag:	-
Arsenic cleaned up:	-
Cadmium cleaned up:	-
Chromium cleaned up:	-
Copper cleaned up:	-
Iron cleaned up:	-
mercury cleaned up:	-
Nickel Cleaned Up:	-
No clean up:	-
Pesticides cleaned up:	-
Selenium cleaned up:	-
SVOCs cleaned up:	-
Unknown clean up:	-
Arsenic contaminant found:	-
Cadmium contaminant found:	-
Chromium contaminant found:	-
Copper contaminant found:	-
Iron contaminant found:	-
Mercury contaminant found:	-
Nickel contaminant found:	-
No contaminant found:	-
Pesticides contaminant found:	-
Selenium contaminant found:	-
SVOCs contaminant found:	-
Unknown contaminant found:	-
Future Use: Multistory	-
Media affected Bluiding Material:	-
Media affected indoor air:	-
Building material media cleaned up:	-
Indoor air media cleaned up:	-
Unknown media cleaned up:	-
Past Use: Multistory	-
Property Description:	The property is located on Mission Bay Drive, between Seventh Street,

Map ID
 Direction
 Distance
 Elevation

MAP FINDINGS

Site

Database(s)

EDR ID Number
 EPA ID Number

MISSION BAY P10 (Continued)

1016139482

Owens Street and Channel Street. The Mission Bay development, itself, replaces 300 acres of former rail yards and surface parking lots with a new transit oriented urban neighborhood, served by five light rail stops, multiple buses and shuttles, and the terminus of Caltrain. At full build out Mission Bay will be comprised of 6,000 residential units, including 1,800 affordable 30, 4.4M SF of office and lab space, the University of California, San Francisco's UCSF premier 43 acre campus, 2.65M SF Mission Bay campus, and a new 550 bed children s, women s and cancer hospital. The Mission Bay project will increase the City's tax base by an estimated 6 billion and create tens of thousands of construction and permanent jobs.

Below Poverty Number: 716
 Below Poverty Percent: 9.37
 Meidan Income: 25641
 Meidan Income Number: 1423
 Meidan Income Percent: 18.63
 Vacant Housing Number: 265
 Vacant Housing Percent: 6.69
 Unemployed Number: 319
 Unemployed Percent: 4.18

FINDS:

Registry ID: 110046425178

[Click Here for FRS Facility Detail Report:](#)

Environmental Interest/Information System:

US EPA Assessment, Cleanup and Redevelopment Exchange System (ACRES) is an federal online database for Brownfields Grantees to electronically submit data directly to EPA.

[Click this hyperlink](#) while viewing on your computer to access additional FINDS: detail in the EDR Site Report.

216
 ESE
 1/4-1/2
 0.306 mi.
 1616 ft.

**POTRERO LAUNCH, 2235 THIRD ST.
 2235 THIRD STREET
 SAN FRANCISCO, CA 94107**

**US BROWNFIELDS 1016356261
 FINDS N/A**

**Relative:
 Lower
 Actual:
 30 ft.**

US BROWNFIELDS:
 Name: POTRERO LAUNCH, 2235 THIRD ST.
 Address: 2235 THIRD STREET
 City,State,Zip: SAN FRANCISCO, CA 94107
 Recipient Name: California Department of Toxic Substances Control
 Grant Type: BCRLF
 Property Number: -
 Parcel size: 1.15
 Latitude: 37.7613317
 Longitude: -122.3885307
 HCM Label: -
 Map Scale: -
 Point of Reference: -
 Highlights: -
 Datum: -
 Acres Property ID: 117221
 IC Data Access: -
 Start Date: 10/15/2009
 Redev Completion Date: -

Map ID
Direction
Distance
Elevation

MAP FINDINGS

Site

Database(s)

EDR ID Number
EPA ID Number

POTRERO LAUNCH, 2235 THIRD ST. (Continued)

1016356261

Completed Date:	8/18/2010
Acres Cleaned Up:	-
Cleanup Funding:	1650000
Cleanup Funding Source:	EPA
Assessment Funding:	-
Assessment Funding Source:	-
Redevelopment Funding:	-
Redev. Funding Source:	-
Redev. Funding Entity Name:	-
Redevelopment Start Date:	-
Assessment Funding Entity:	-
Cleanup Funding Entity:	Brownfields RLF Grant Funds Loaned
Grant Type:	Hazardous
Accomplishment Type:	-
Accomplishment Count:	-
Cooperative Agreement Number:	96987501
Start Date:	-
Ownership Entity:	-
Completion Date:	-
Current Owner:	-
Did Owner Change:	-
Cleanup Required:	Y
Video Available:	-
Photo Available:	-
Institutional Controls Required:	U
IC Category Proprietary Controls:	-
IC Cat. Info. Devices:	-
IC Cat. Gov. Controls:	-
IC Cat. Enforcement Permit Tools:	-
IC in place date:	-
IC in place:	-
State/tribal program date:	-
State/tribal program ID:	-
State/tribal NFA date:	-
Air cleaned:	-
Asbestos found:	-
Asbestos cleaned:	-
Controlled substance found:	-
Controlled substance cleaned:	-
Drinking water affected:	-
Drinking water cleaned:	-
Groundwater affected:	-
Groundwater cleaned:	-
Lead contaminant found:	-
Lead cleaned up:	-
No media affected:	-
Unknown media affected:	-
Other cleaned up:	-
Other metals found:	-
Other metals cleaned:	-
Other contaminants found:	-
Other contams found description:	-
PAHs found:	-
PAHs cleaned up:	-
PCBs found:	-
PCBs cleaned up:	-
Petro products found:	-

Map ID
Direction
Distance
Elevation

MAP FINDINGS

Site

Database(s)

EDR ID Number
EPA ID Number

POTRERO LAUNCH, 2235 THIRD ST. (Continued)

1016356261

Petro products cleaned:	-
Sediments found:	-
Sediments cleaned:	-
Soil affected:	-
Soil cleaned up:	-
Surface water cleaned:	-
VOCs found:	-
VOCs cleaned:	-
Cleanup other description:	-
Num. of cleanup and re-dev. jobs:	-
Past use greenspace acreage:	-
Past use residential acreage:	-
Surface Water:	-
Past use commercial acreage:	-
Past use industrial acreage:	-
Future use greenspace acreage:	-
Future use residential acreage:	-
Future use commercial acreage:	-
Future use industrial acreage:	-
Superfund Fed. landowner flag:	-
Arsenic cleaned up:	-
Cadmium cleaned up:	-
Chromium cleaned up:	-
Copper cleaned up:	-
Iron cleaned up:	-
mercury cleaned up:	-
Nickel Cleaned Up:	-
No clean up:	-
Pesticides cleaned up:	-
Selenium cleaned up:	-
SVOCs cleaned up:	-
Unknown clean up:	-
Arsenic contaminant found:	-
Cadmium contaminant found:	-
Chromium contaminant found:	-
Copper contaminant found:	-
Iron contaminant found:	-
Mercury contaminant found:	-
Nickel contaminant found:	-
No contaminant found:	-
Pesticides contaminant found:	-
Selenium contaminant found:	-
SVOCs contaminant found:	-
Unknown contaminant found:	-
Future Use: Multistory	-
Media affected Bluiding Material:	-
Media affected indoor air:	-
Building material media cleaned up:	-
Indoor air media cleaned up:	-
Unknown media cleaned up:	-
Past Use: Multistory	-
Property Description:	-
Below Poverty Number:	442
Below Poverty Percent:	9.81
Meidan Income:	22517
Meidan Income Number:	637
Meidan Income Percent:	14.14

Map ID
Direction
Distance
Elevation

MAP FINDINGS

Site

Database(s)

EDR ID Number
EPA ID Number

POTRERO LAUNCH, 2235 THIRD ST. (Continued)

1016356261

Vacant Housing Number: 164
Vacant Housing Percent: 7.09
Unemployed Number: 222
Unemployed Percent: 4.93

FINDS:

Registry ID: 110042110970

[Click Here for FRS Facility Detail Report:](#)

Environmental Interest/Information System:

US EPA Assessment, Cleanup and Redevelopment Exchange System (ACRES) is an federal online database for Brownfields Grantees to electronically submit data directly to EPA.

[Click this hyperlink](#) while viewing on your computer to access additional FINDS: detail in the EDR Site Report.

**AI217
NE
1/4-1/2
0.309 mi.
1634 ft.**

**3RD STREET LIGHT RAIL PROJECT SEG.B
3RD STREET & 16TH STREET
SAN FRANCISCO, CA 94103
Site 3 of 4 in cluster AI**

**LUST S110655148
Cortese N/A**

**Relative:
Lower
Actual:
14 ft.**

LUST:

Name: 3RD STREET LIGHT RAIL PROJECT SEG.B
Address: 3RD STREET & 16TH STREET
City,State,Zip: SAN FRANCISCO, CA 94103
Lead Agency: SAN FRANCISCO COUNTY
Case Type: LUST Cleanup Site
Geo Track: http://geotracker.waterboards.ca.gov/profile_report.asp?global_id=T0607573507
Global Id: T0607573507
Latitude: 37.7670509406117
Longitude: -122.38911151886
Status: Completed - Case Closed
Status Date: 11/16/2006
Case Worker: SC
RB Case Number: 38-2438
Local Agency: SAN FRANCISCO COUNTY
File Location: Not reported
Local Case Number: 11777
Potential Media Affect: Soil
Potential Contaminants of Concern: Gasoline
Site History: Not reported

LUST:

Global Id: T0607573507
Contact Type: Regional Board Caseworker
Contact Name: Regional Water Board
Organization Name: SAN FRANCISCO BAY RWQCB (REGION 2)
Address: 1515 CLAY ST SUITE 1400
City: OAKLAND
Email: Not reported
Phone Number: Not reported

Global Id: T0607573507
Contact Type: Local Agency Caseworker
Contact Name: STEPHANIE CUSHING
Organization Name: SAN FRANCISCO COUNTY

Map ID
Direction
Distance
Elevation

MAP FINDINGS

Site

Database(s)

EDR ID Number
EPA ID Number

3RD STREET LIGHT RAIL PROJECT SEG.B (Continued)

S110655148

Address: 1390 MARKET STREET #210
City: SAN FRANCISCO
Email: stephanie.cushing@sfdph.org
Phone Number: Not reported

LUST:

Global Id: T0607573507
Action Type: Other
Date: 05/07/2003
Action: Leak Discovery

Global Id: T0607573507
Action Type: Other
Date: 01/11/2005
Action: Leak Reported

Global Id: T0607573507
Action Type: REMEDIATION
Date: 05/07/2003
Action: Excavation

LUST:

Global Id: T0607573507
Status: Open - Case Begin Date
Status Date: 05/07/2003

Global Id: T0607573507
Status: Open - Site Assessment
Status Date: 05/07/2003

Global Id: T0607573507
Status: Completed - Case Closed
Status Date: 11/16/2006

CORTESE:

Name: 3RD STREET LIGHT RAIL PROJECT SEG.B
Address: 3RD STREET & 16TH STREET
City,State,Zip: SAN FRANCISCO, CA 94103
Region: CORTESE
Envirostor Id: Not reported
Global ID: T0607573507
Site/Facility Type: LUST CLEANUP SITE
Cleanup Status: COMPLETED - CASE CLOSED
Status Date: Not reported
Site Code: Not reported
Latitude: Not reported
Longitude: Not reported
Owner: Not reported
Enf Type: Not reported
Swat R: Not reported
Flag: active
Order No: Not reported
Waste Discharge System No: Not reported
Effective Date: Not reported
Region 2: Not reported

Map ID
 Direction
 Distance
 Elevation

MAP FINDINGS

Site

Database(s)

EDR ID Number
 EPA ID Number

3RD STREET LIGHT RAIL PROJECT SEG.B (Continued)

S110655148

WID Id:	Not reported
Solid Waste Id No:	Not reported
Waste Management Uit Name:	Not reported
File Name:	Active Open
Name:	3RD STREET LIGHT RAIL PROJECT SEG.B
Address:	3RD STREET & 16TH STREET
City,State,Zip:	SAN FRANCISCO, CA 94103
Region:	CORTESE
Envirostor Id:	Not reported
Global ID:	T0607586046
Site/Facility Type:	LUST CLEANUP SITE
Cleanup Status:	COMPLETED - CASE CLOSED
Status Date:	Not reported
Site Code:	Not reported
Latitude:	Not reported
Longitude:	Not reported
Owner:	Not reported
Enf Type:	Not reported
Swat R:	Not reported
Flag:	active
Order No:	Not reported
Waste Discharge System No:	Not reported
Effective Date:	Not reported
Region 2:	Not reported
WID Id:	Not reported
Solid Waste Id No:	Not reported
Waste Management Uit Name:	Not reported
File Name:	Active Open

AJ218
ENE
 1/4-1/2
 0.310 mi.
 1636 ft.

CASTLE METALS
1900 03RD ST
SAN FRANCISCO, CA 94107

LUST **S102426406**
Cortese **N/A**
HIST CORTESE
CERS

Site 2 of 3 in cluster AJ

Relative:
Lower
Actual:
11 ft.

SAN FRANCISCO CO. LUST:

Name:	Castle Metals
Address:	1900 03rd St
City:	San Francisco
Region:	SAN FRANCISCO
Facility ID:	38-0432
Facility Status:	Case Closed
Case Number:	10196
Case Type:	Soil only
Release Date:	11/3/1987
Discovered Date:	2/22/1988
Substance:	Gasoline
Substance Qty:	Not reported
How Discovered:	Tank Closure
How Stopped:	Close Tank
Report Date:	11/3/1987
Case Closed:	3/8/1996
Closed Date:	3/8/1996
Leak Source:	Tank
Leak Cause:	Structure Failure
Leak Confirmed:	1/23/1996
Entered Date:	1/14/1994

Map ID
Direction
Distance
Elevation

MAP FINDINGS

Site

Database(s)

EDR ID Number
EPA ID Number

CASTLE METALS (Continued)

S102426406

Number of Wells: Not reported
Regional Board: San Francisco Bay Region
Local Agency: 38000
Lead Agency: Local Agency
Program: LOP
Responsible Party: Not reported
RP Address: Not reported
Operator: Not reported
Staff Initial: VP
Facility Staff: SC
Cross Street: MARIPOSA ST
NOR Date: 1/14/1994
MTBE Current: Not reported
MTBE Current Date: Not reported
MTBE: NT
Maximum MTBE Soil: Not reported
Maximum MTBE GW: Not reported
MTBE DATE: Not reported
Review Date: Not reported
Workplan Submitted: Not reported
Assessment Underway: Not reported
Pollution Characterization: Not reported
Corrective Action Plan: Not reported
Remediation Underway: Not reported
Monitoring Begun: Not reported
Funding: Federal
Interim Remediation: No
Priority: Not reported
Abatement: No Action Taken - no action has as yet been taken at the site
Enforcement Type: NOR
Enforcement Due Date: Not reported
Basin: Downtown Basin
Beneficial Use: No
Lat/Long: Not reported
CUFID: Not reported
Suspended: No
Stopped Date: 2/22/1988
Free Product: No
Depth to Grnd Wtr: Not reported
Gradient: Not reported
Benzene: Not reported
Primary Substance: Gasoline & Diesel
Enforcement Type: Not reported
Amount of Free Produce: Not reported
Benzene Test: Not reported
Maximum Soil GW: Not reported
Max Soil Concentration: Not reported
TPH Tested: YES
Max TPH GW: Not reported
Max TPH Soil: 14000
TPH Date: Not reported
Block: Not reported
Lot: Not reported
Notify: False
TPH Current: Not reported
TPH Current Date: Not reported
Grnd Wtr Qualifier: Not reported

Map ID
Direction
Distance
Elevation

MAP FINDINGS

Site

Database(s)

EDR ID Number
EPA ID Number

CASTLE METALS (Continued)

S102426406

Soil Qualifier: Not reported
Comments: Not reported
Summary: Not reported

LUST:

Name: CASTLE METALS
Address: 1900 03RD ST
City,State,Zip: SAN FRANCISCO, CA 94107
Lead Agency: SAN FRANCISCO COUNTY
Case Type: LUST Cleanup Site
Geo Track: http://geotracker.waterboards.ca.gov/profile_report.asp?global_id=T0607500383
Global Id: T0607500383
Latitude: 37.765505
Longitude: -122.3879
Status: Completed - Case Closed
Status Date: 03/08/1996
Case Worker: SC
RB Case Number: 38-0432
Local Agency: SAN FRANCISCO COUNTY
File Location: Not reported
Local Case Number: 10196
Potential Media Affect: Soil
Potential Contaminants of Concern: Gasoline
Site History: Not reported

LUST:

Global Id: T0607500383
Contact Type: Regional Board Caseworker
Contact Name: Regional Water Board
Organization Name: SAN FRANCISCO BAY RWQCB (REGION 2)
Address: 1515 CLAY ST SUITE 1400
City: OAKLAND
Email: Not reported
Phone Number: Not reported

Global Id: T0607500383
Contact Type: Local Agency Caseworker
Contact Name: STEPHANIE CUSHING
Organization Name: SAN FRANCISCO COUNTY
Address: 1390 MARKET STREET #210
City: SAN FRANCISCO
Email: stephanie.cushing@sfdph.org
Phone Number: Not reported

LUST:

Global Id: T0607500383
Action Type: ENFORCEMENT
Date: 06/23/2010
Action: Referral to Other State Agency

Global Id: T0607500383
Action Type: Other
Date: 02/22/1988
Action: Leak Discovery

Global Id: T0607500383
Action Type: Other

Map ID
Direction
Distance
Elevation

MAP FINDINGS

Site

Database(s)

EDR ID Number
EPA ID Number

CASTLE METALS (Continued)

S102426406

Date: 01/02/1965
Action: Leak Reported

LUST:
Global Id: T0607500383
Status: Open - Case Begin Date
Status Date: 02/22/1988

Global Id: T0607500383
Status: Completed - Case Closed
Status Date: 03/08/1996

LUST REG 2:
Region: 2
Facility Id: 38-0432
Facility Status: Case Closed
Case Number: 10196
How Discovered: Not reported
Leak Cause: Not reported
Leak Source: Not reported
Date Leak Confirmed: Not reported
Oversight Program: LUST
Prelim. Site Assessment Workplan Submitted: Not reported
Preliminary Site Assessment Began: Not reported
Pollution Characterization Began: Not reported
Pollution Remediation Plan Submitted: Not reported
Date Remediation Action Underway: Not reported
Date Post Remedial Action Monitoring Began: Not reported

CORTESE:
Name: CASTLE METALS
Address: 1900 03RD ST
City,State,Zip: SAN FRANCISCO, CA 94107
Region: CORTESE
Envirostor Id: Not reported
Global ID: T0607500383
Site/Facility Type: LUST CLEANUP SITE
Cleanup Status: COMPLETED - CASE CLOSED
Status Date: Not reported
Site Code: Not reported
Latitude: Not reported
Longitude: Not reported
Owner: Not reported
Enf Type: Not reported
Swat R: Not reported
Flag: active
Order No: Not reported
Waste Discharge System No: Not reported
Effective Date: Not reported
Region 2: Not reported
WID Id: Not reported
Solid Waste Id No: Not reported
Waste Management Unit Name: Not reported
File Name: Active Open

Map ID
Direction
Distance
Elevation

MAP FINDINGS

Site

Database(s)

EDR ID Number
EPA ID Number

CASTLE METALS (Continued)

S102426406

HIST CORTESE:

edr_fname: CASTLE METALS
edr_fadd1: 1900 3RD
City,State,Zip: SAN FRANCISCO, CA
Region: CORTESE
Facility County Code: 38
Reg By: LTNKA
Reg Id: 38-0432

CERS:

Name: CASTLE METALS
Address: 1900 03RD ST
City,State,Zip: SAN FRANCISCO, CA 94107
Site ID: 257886
CERS ID: T0607500383
CERS Description: Leaking Underground Storage Tank Cleanup Site

Affiliation:

Affiliation Type Desc: Local Agency Caseworker
Entity Name: STEPHANIE CUSHING - SAN FRANCISCO COUNTY
Entity Title: Not reported
Affiliation Address: 1390 MARKET STREET #210
Affiliation City: SAN FRANCISCO
Affiliation State: CA
Affiliation Country: Not reported
Affiliation Zip: Not reported
Affiliation Phone: ,

Affiliation Type Desc: Regional Board Caseworker
Entity Name: Regional Water Board - SAN FRANCISCO BAY RWQCB (REGION 2)
Entity Title: Not reported
Affiliation Address: 1515 CLAY ST SUITE 1400
Affiliation City: OAKLAND
Affiliation State: CA
Affiliation Country: Not reported
Affiliation Zip: Not reported
Affiliation Phone: ,

**AH219
ESE
1/4-1/2
0.310 mi.
1639 ft.**

**GAEHWILER CONSTRUCTION
2199 03RD ST
SAN FRANCISCO, CA 94107
Site 3 of 3 in cluster AH**

**LUST S101308425
Cortese N/A
HIST CORTESE
CERS**

**Relative:
Lower**

SAN FRANCISCO CO. LUST:

**Actual:
21 ft.**

Name: Gaehwiler
Address: 2199 03rd St
City: San Francisco
Region: SAN FRANCISCO
Facility ID: 38-0156
Facility Status: Case Closed
Case Number: 10535
Case Type: Soil only
Release Date: 8/5/1986
Discovered Date: 8/5/1986
Substance: Diesel

Map ID
Direction
Distance
Elevation

MAP FINDINGS

Site

Database(s)

EDR ID Number
EPA ID Number

GAEHWILER CONSTRUCTION (Continued)

S101308425

Substance Qty:	Not reported
How Discovered:	Tank Closure
How Stopped:	Close Tank
Report Date:	8/5/1986
Case Closed:	7/1/1996
Closed Date:	7/1/1996
Leak Source:	Tank
Leak Cause:	Structure Failure
Leak Confirmed:	Not reported
Entered Date:	10/3/1995
Number of Wells:	Not reported
Regional Board:	San Francisco Bay Region
Local Agency:	38000
Lead Agency:	Local Agency
Program:	LOP
Responsible Party:	Not reported
RP Address:	Not reported
Operator:	Not reported
Staff Initial:	VP
Facility Staff:	SC
Cross Street:	19TH ST
NOR Date:	10/3/1995
MTBE Current:	Not reported
MTBE Current Date:	Not reported
MTBE:	NT
Maximum MTBE Soil:	Not reported
Maximum MTBE GW:	Not reported
MTBE DATE:	Not reported
Review Date:	Not reported
Workplan Submitted:	Not reported
Assessment Underway:	10/3/1986
Pollution Characterization:	Not reported
Corrective Action Plan:	Not reported
Remediation Underway:	Not reported
Monitoring Begun:	Not reported
Funding:	Federal
Interim Remediation:	Yes
Priority:	Not reported
Abatement:	Excavate and Treat - remove contaminated soil and treat (includes spreading or land farming)
Enforcement Type:	NOR
Enforcement Due Date:	Not reported
Basin:	Downtown Basin
Beneficial Use:	No
Lat/Long:	Not reported
CUFID:	Not reported
Suspended:	No
Stopped Date:	9/15/1986
Free Product:	No
Depth to Grnd Wtr:	Not reported
Gradient:	Not reported
Benzene:	Not reported
Primary Substance:	Diesel fuel oil
Enforcement Type:	Not reported
Amount of Free Produce:	Not reported
Benzene Test:	Not reported
Maximum Soil GW:	Not reported

Map ID
Direction
Distance
Elevation

MAP FINDINGS

Site

Database(s)

EDR ID Number
EPA ID Number

GAEHWILER CONSTRUCTION (Continued)

S101308425

Max Soil Concentration: Not reported
TPH Tested: Not reported
Max TPH GW: Not reported
Max TPH Soil: 43180
TPH Date: Not reported
Block: Not reported
Lot: Not reported
Notify: False
TPH Current: Not reported
TPH Current Date: Not reported
Grnd Wtr Qualifier: Not reported
Soil Qualifier: Not reported
Comments: Not reported
Summary: Not reported

LUST:

Name: GAEHWILER CONSTRUCTION
Address: 2199 03RD ST
City,State,Zip: SAN FRANCISCO, CA 94107
Lead Agency: SAN FRANCISCO COUNTY
Case Type: LUST Cleanup Site
Geo Track: http://geotracker.waterboards.ca.gov/profile_report.asp?global_id=T0607500138
Global Id: T0607500138
Latitude: 37.7619
Longitude: -122.3878
Status: Completed - Case Closed
Status Date: 07/01/1996
Case Worker: SC
RB Case Number: 38-0156
Local Agency: SAN FRANCISCO COUNTY
File Location: Not reported
Local Case Number: 10535
Potential Media Affect: Soil
Potential Contaminants of Concern: Diesel
Site History: Not reported

LUST:

Global Id: T0607500138
Contact Type: Regional Board Caseworker
Contact Name: Regional Water Board
Organization Name: SAN FRANCISCO BAY RWQCB (REGION 2)
Address: 1515 CLAY ST SUITE 1400
City: OAKLAND
Email: Not reported
Phone Number: Not reported

Global Id: T0607500138
Contact Type: Local Agency Caseworker
Contact Name: STEPHANIE CUSHING
Organization Name: SAN FRANCISCO COUNTY
Address: 1390 MARKET STREET #210
City: SAN FRANCISCO
Email: stephanie.cushing@sfdph.org
Phone Number: Not reported

LUST:

Global Id: T0607500138

Map ID
Direction
Distance
Elevation

MAP FINDINGS

Site

Database(s)

EDR ID Number
EPA ID Number

GAEHWILER CONSTRUCTION (Continued)

S101308425

Action Type: Other
Date: 08/05/1986
Action: Leak Discovery

Global Id: T0607500138
Action Type: Other
Date: 01/02/1965
Action: Leak Reported

LUST:

Global Id: T0607500138
Status: Open - Case Begin Date
Status Date: 08/05/1986

Global Id: T0607500138
Status: Completed - Case Closed
Status Date: 07/01/1996

LUST REG 2:

Region: 2
Facility Id: 38-0156
Facility Status: Case Closed
Case Number: 10535
How Discovered: Not reported
Leak Cause: Not reported
Leak Source: Not reported
Date Leak Confirmed: Not reported
Oversight Program: LUST
Prelim. Site Assessment Workplan Submitted: Not reported
Preliminary Site Assessment Began: Not reported
Pollution Characterization Began: Not reported
Pollution Remediation Plan Submitted: Not reported
Date Remediation Action Underway: Not reported
Date Post Remedial Action Monitoring Began: Not reported

CORTESE:

Name: GAEHWILER CONSTRUCTION
Address: 2199 03RD ST
City,State,Zip: SAN FRANCISCO, CA 94107
Region: CORTESE
Envirostor Id: Not reported
Global ID: T0607500138
Site/Facility Type: LUST CLEANUP SITE
Cleanup Status: COMPLETED - CASE CLOSED
Status Date: Not reported
Site Code: Not reported
Latitude: Not reported
Longitude: Not reported
Owner: Not reported
Enf Type: Not reported
Swat R: Not reported
Flag: active
Order No: Not reported
Waste Discharge System No: Not reported
Effective Date: Not reported

Map ID
Direction
Distance
Elevation

MAP FINDINGS

Site

Database(s)

EDR ID Number
EPA ID Number

GAEHWILER CONSTRUCTION (Continued)

S101308425

Region 2: Not reported
WID Id: Not reported
Solid Waste Id No: Not reported
Waste Management Uit Name: Not reported
File Name: Active Open

HIST CORTESE:

edr_fname: GAEHWILER CONSTRUCTION
edr_fadd1: 2199 3RD
City,State,Zip: SAN FRANCISCO, CA 94107
Region: CORTESE
Facility County Code: 38
Reg By: LTNKA
Reg Id: 38-0156

CERS:

Name: GAEHWILER CONSTRUCTION
Address: 2199 03RD ST
City,State,Zip: SAN FRANCISCO, CA 94107
Site ID: 208965
CERS ID: T0607500138
CERS Description: Leaking Underground Storage Tank Cleanup Site

Affiliation:

Affiliation Type Desc: Local Agency Caseworker
Entity Name: STEPHANIE CUSHING - SAN FRANCISCO COUNTY
Entity Title: Not reported
Affiliation Address: 1390 MARKET STREET #210
Affiliation City: SAN FRANCISCO
Affiliation State: CA
Affiliation Country: Not reported
Affiliation Zip: Not reported
Affiliation Phone: ,

Affiliation Type Desc: Regional Board Caseworker
Entity Name: Regional Water Board - SAN FRANCISCO BAY RWQCB (REGION 2)
Entity Title: Not reported
Affiliation Address: 1515 CLAY ST SUITE 1400
Affiliation City: OAKLAND
Affiliation State: CA
Affiliation Country: Not reported
Affiliation Zip: Not reported
Affiliation Phone: ,

**AL220
SE
1/4-1/2
0.313 mi.
1651 ft.**

**SFFD MUSEUM
909 TENNESSEE STREET
SAN FRANCISCO, CA 94107**

**LUST S103890692
Cortese N/A
CERS**

Site 1 of 6 in cluster AL

**Relative:
Higher**

SAN FRANCISCO CO. LUST:

**Actual:
38 ft.**

Name: SFFD Museum
Address: 909 Tennessee Street
City: San Francisco
Region: SAN FRANCISCO
Facility ID: 38-0296

Map ID
Direction
Distance
Elevation

MAP FINDINGS

Site

Database(s)

EDR ID Number
EPA ID Number

SFFD MUSEUM (Continued)

S103890692

Facility Status: Case Closed
Case Number: 10181
Case Type: Soil only
Release Date: 9/8/1987
Discovered Date: 9/8/1987
Substance: Gasoline
Substance Qty: Not reported
How Discovered: Tank Closure
How Stopped: Close Tank
Report Date: 9/8/1987
Case Closed: 3/7/1996
Closed Date: 3/7/1996
Leak Source: Tank
Leak Cause: Structure Failure
Leak Confirmed: Not reported
Entered Date: 8/18/1993
Number of Wells: Not reported
Regional Board: San Francisco Bay Region
Local Agency: 38000
Lead Agency: Local Agency
Program: LOP
Responsible Party: SFFD
RP Address: Not reported
Operator: Not reported
Staff Initial: VP
Facility Staff: SC
Cross Street: 20TH ST
NOR Date: 8/18/1993
MTBE Current: Not reported
MTBE Current Date: Not reported
MTBE: NT
Maximum MTBE Soil: Not reported
Maximum MTBE GW: Not reported
MTBE DATE: Not reported
Review Date: Not reported
Workplan Submitted: Not reported
Assessment Underway: Not reported
Pollution Characterization: Not reported
Corrective Action Plan: Not reported
Remediation Underway: Not reported
Monitoring Begun: Not reported
Funding: Federal
Interim Remediation: No
Priority: Not reported
Abatement: No Action Taken - no action has as yet been taken at the site
Enforcement Type: NOR
Enforcement Due Date: Not reported
Basin: Downtown Basin
Beneficial Use: No
Lat/Long: Not reported
CUFID: Not reported
Suspended: No
Stopped Date: 9/8/1987
Free Product: No
Depth to Grnd Wtr: Not reported
Gradient: Not reported
Benzene: Not reported

Map ID
Direction
Distance
Elevation

MAP FINDINGS

Site

Database(s)

EDR ID Number
EPA ID Number

SFFD MUSEUM (Continued)

S103890692

Primary Substance: Fuel Oil Nos. 1-6
Enforcement Type: Not reported
Amount of Free Produce: Not reported
Benzene Test: YES
Maximum Soil GW: Not reported
Max Soil Concentration: Not reported
TPH Tested: Not reported
Max TPH GW: Not reported
Max TPH Soil: Not reported
TPH Date: Not reported
Block: Not reported
Lot: Not reported
Notify: False
TPH Current: Not reported
TPH Current Date: Not reported
Grnd Wtr Qualifier: Not reported
Soil Qualifier: Not reported
Comments: Not reported
Summary: 9/8/87 [leak

Name: SFFD Museum
Address: 909 Tennessee Street
City: San Francisco
Region: SAN FRANCISCO
Facility ID: 38-1206
Facility Status: Not reported
Case Number: 11066
Case Type: Soil only
Release Date: 10/23/1998
Discovered Date: 10/23/1998
Substance: Diesel
Substance Qty: Not reported
How Discovered: Not reported
How Stopped: Not reported
Report Date: 10/23/1998
Case Closed: Not reported
Closed Date: Not reported
Leak Source: Unknown
Leak Cause: Unknown
Leak Confirmed: 10/23/1998
Entered Date: 10/23/1998
Number of Wells: Not reported
Regional Board: San Francisco Bay Region
Local Agency: 38000
Lead Agency: Local Agency
Program: LOP
Responsible Party: Not reported
RP Address: Not reported
Operator: Not reported
Staff Initial: VP
Facility Staff: SC
Cross Street: Not reported
NOR Date: 10/23/1998
MTBE Current: Not reported
MTBE Current Date: Not reported
MTBE: NT
Maximum MTBE Soil: Not reported

Map ID
Direction
Distance
Elevation

MAP FINDINGS

Site

Database(s)

EDR ID Number
EPA ID Number

SFFD MUSEUM (Continued)

S103890692

Maximum MTBE GW: Not reported
MTBE DATE: Not reported
Review Date: Not reported
Workplan Submitted: Not reported
Assessment Underway: Not reported
Pollution Characterization: Not reported
Corrective Action Plan: Not reported
Remediation Underway: Not reported
Monitoring Begun: Not reported
Funding: Federal
Interim Remediation: Not reported
Priority: Not reported
Abatement: Not reported
Enforcement Type: Informal Enforcement Actions,including Notices of Violations and Staff Enforcement Letters
Enforcement Due Date: Not reported
Basin: Downtown Basin
Beneficial Use: No
Lat/Long: Not reported
CUFID: Not reported
Suspended: No
Stopped Date: Not reported
Free Product: No
Depth to Grnd Wtr: Not reported
Gradient: Not reported
Benzene: Not reported
Primary Substance: Diesel fuel oil
Enforcement Type: Not reported
Amount of Free Produce: Not reported
Benzene Test: Not reported
Maximum Soil GW: Not reported
Max Soil Concentration: Not reported
TPH Tested: Not reported
Max TPH GW: Not reported
Max TPH Soil: Not reported
TPH Date: Not reported
Block: Not reported
Lot: Not reported
Notify: False
TPH Current: Not reported
TPH Current Date: Not reported
Grnd Wtr Qualifier: Not reported
Soil Qualifier: Not reported
Comments: Not reported
Summary: Not reported

LUST REG 2:

Region: 2
Facility Id: 38-0296
Facility Status: Case Closed
Case Number: 10181
How Discovered: Not reported
Leak Cause: Not reported
Leak Source: Not reported
Date Leak Confirmed: Not reported
Oversight Program: LUST
Prelim. Site Assesment Wokplan Submitted: Not reported
Preliminary Site Assesment Began: Not reported

Map ID
Direction
Distance
Elevation

MAP FINDINGS

Site

Database(s)

EDR ID Number
EPA ID Number

SFFD MUSEUM (Continued)

S103890692

Pollution Characterization Began: Not reported
Pollution Remediation Plan Submitted: Not reported
Date Remediation Action Underway: Not reported
Date Post Remedial Action Monitoring Began: Not reported

Region: 2
Facility Id: 38-1206
Facility Status: Preliminary site assessment underway
Case Number: 11066
How Discovered: Not reported
Leak Cause: Not reported
Leak Source: Not reported
Date Leak Confirmed: Not reported
Oversight Program: LUST
Prelim. Site Assessment Workplan Submitted: Not reported
Preliminary Site Assessment Began: 10/23/1998
Pollution Characterization Began: Not reported
Pollution Remediation Plan Submitted: Not reported
Date Remediation Action Underway: Not reported
Date Post Remedial Action Monitoring Began: Not reported

CORTESE:

Name: SFFD MUSEUM
Address: 909 TENNESSEE STREET
City,State,Zip: SAN FRANCISCO, CA 94107
Region: CORTESE
Envirostor Id: Not reported
Global ID: T0607500261
Site/Facility Type: LUST CLEANUP SITE
Cleanup Status: COMPLETED - CASE CLOSED
Status Date: Not reported
Site Code: Not reported
Latitude: Not reported
Longitude: Not reported
Owner: Not reported
Enf Type: Not reported
Swat R: Not reported
Flag: active
Order No: Not reported
Waste Discharge System No: Not reported
Effective Date: Not reported
Region 2: Not reported
WID Id: Not reported
Solid Waste Id No: Not reported
Waste Management Unit Name: Not reported
File Name: Active Open

Name: SFFD MUSEUM
Address: 909 TENNESSEE STREET
City,State,Zip: SAN FRANCISCO, CA 94107
Region: CORTESE
Envirostor Id: Not reported
Global ID: T0607501091
Site/Facility Type: LUST CLEANUP SITE
Cleanup Status: COMPLETED - CASE CLOSED
Status Date: Not reported
Site Code: Not reported

Map ID
Direction
Distance
Elevation

MAP FINDINGS

Site

Database(s)

EDR ID Number
EPA ID Number

SFFD MUSEUM (Continued)

S103890692

Latitude: Not reported
Longitude: Not reported
Owner: Not reported
Enf Type: Not reported
Swat R: Not reported
Flag: active
Order No: Not reported
Waste Discharge System No: Not reported
Effective Date: Not reported
Region 2: Not reported
WID Id: Not reported
Solid Waste Id No: Not reported
Waste Management Uit Name: Not reported
File Name: Active Open

CERS:

Name: SFFD MUSEUM
Address: 909 TENNESSEE STREET
City,State,Zip: SAN FRANCISCO, CA 94107
Site ID: 200173
CERS ID: T0607501091
CERS Description: Leaking Underground Storage Tank Cleanup Site

Affiliation:

Affiliation Type Desc: Local Agency Caseworker
Entity Name: STEPHANIE CUSHING - SAN FRANCISCO COUNTY
Entity Title: Not reported
Affiliation Address: 1390 MARKET STREET #210
Affiliation City: SAN FRANCISCO
Affiliation State: CA
Affiliation Country: Not reported
Affiliation Zip: Not reported
Affiliation Phone: ,

Affiliation Type Desc: Regional Board Caseworker
Entity Name: Regional Water Board - SAN FRANCISCO BAY RWQCB (REGION 2)
Entity Title: Not reported
Affiliation Address: 1515 CLAY ST SUITE 1400
Affiliation City: OAKLAND
Affiliation State: CA
Affiliation Country: Not reported
Affiliation Zip: Not reported
Affiliation Phone: ,

Name: SFFD MUSEUM
Address: 909 TENNESSEE STREET
City,State,Zip: SAN FRANCISCO, CA 94107
Site ID: 200173
CERS ID: T0607500261
CERS Description: Leaking Underground Storage Tank Cleanup Site

Affiliation:

Affiliation Type Desc: Local Agency Caseworker
Entity Name: STEPHANIE CUSHING - SAN FRANCISCO COUNTY
Entity Title: Not reported
Affiliation Address: 1390 MARKET STREET #210
Affiliation City: SAN FRANCISCO

Map ID
Direction
Distance
Elevation

MAP FINDINGS

Site

Database(s)

EDR ID Number
EPA ID Number

SFFD MUSEUM (Continued)

S103890692

Affiliation State: CA
Affiliation Country: Not reported
Affiliation Zip: Not reported
Affiliation Phone: ,

Affiliation Type Desc: Regional Board Caseworker
Entity Name: Regional Water Board - SAN FRANCISCO BAY RWQCB (REGION 2)
Entity Title: Not reported
Affiliation Address: 1515 CLAY ST SUITE 1400
Affiliation City: OAKLAND
Affiliation State: CA
Affiliation Country: Not reported
Affiliation Zip: Not reported
Affiliation Phone: ,

AL221
SE
1/4-1/2
0.313 mi.
1651 ft.

SFFD MUSEUM
909 TENNESSEE STREET
SAN FRANCISCO, CA 94107
Site 2 of 6 in cluster AL

LUST **S102436748**
HIST CORTESE **N/A**

Relative:
Higher
Actual:
38 ft.

LUST:
Name: SFFD MUSEUM
Address: 909 TENNESSEE STREET
City,State,Zip: SAN FRANCISCO, CA 94107
Lead Agency: SAN FRANCISCO COUNTY
Case Type: LUST Cleanup Site
Geo Track: http://geotracker.waterboards.ca.gov/profile_report.asp?global_id=T0607501091
Global Id: T0607501091
Latitude: 37.7603355
Longitude: -122.3894598
Status: Completed - Case Closed
Status Date: 07/03/2008
Case Worker: SC
RB Case Number: 38-1206
Local Agency: SAN FRANCISCO COUNTY
File Location: Not reported
Local Case Number: 11066
Potential Media Affect: Soil
Potential Contaminants of Concern: Diesel
Site History: Not reported

LUST:
Global Id: T0607501091
Contact Type: Regional Board Caseworker
Contact Name: Regional Water Board
Organization Name: SAN FRANCISCO BAY RWQCB (REGION 2)
Address: 1515 CLAY ST SUITE 1400
City: OAKLAND
Email: Not reported
Phone Number: Not reported

Global Id: T0607501091
Contact Type: Local Agency Caseworker
Contact Name: STEPHANIE CUSHING
Organization Name: SAN FRANCISCO COUNTY
Address: 1390 MARKET STREET #210

Map ID
Direction
Distance
Elevation

MAP FINDINGS

Site

Database(s)

EDR ID Number
EPA ID Number

SFFD MUSEUM (Continued)

S102436748

City: SAN FRANCISCO
Email: stephanie.cushing@sfdph.org
Phone Number: Not reported

LUST:

Global Id: T0607501091
Action Type: Other
Date: 10/23/1998
Action: Leak Discovery

Global Id: T0607501091
Action Type: ENFORCEMENT
Date: 08/13/2003
Action: File review

Global Id: T0607501091
Action Type: Other
Date: 10/23/1998
Action: Leak Reported

Global Id: T0607501091
Action Type: ENFORCEMENT
Date: 06/01/1998
Action: Staff Letter

Global Id: T0607501091
Action Type: ENFORCEMENT
Date: 07/03/2008
Action: File review

Global Id: T0607501091
Action Type: ENFORCEMENT
Date: 07/03/2008
Action: Closure/No Further Action Letter

LUST:

Global Id: T0607501091
Status: Open - Case Begin Date
Status Date: 06/01/1998

Global Id: T0607501091
Status: Open - Site Assessment
Status Date: 10/23/1998

Global Id: T0607501091
Status: Completed - Case Closed
Status Date: 07/03/2008

Name: SFFD MUSEUM
Address: 909 TENNESSEE STREET
City,State,Zip: SAN FRANCISCO, CA 94107
Lead Agency: SAN FRANCISCO COUNTY
Case Type: LUST Cleanup Site
Geo Track: http://geotracker.waterboards.ca.gov/profile_report.asp?global_id=T0607500261
Global Id: T0607500261

Map ID
Direction
Distance
Elevation

MAP FINDINGS

Site

Database(s)

EDR ID Number
EPA ID Number

SFFD MUSEUM (Continued)

S102436748

Latitude: 37.7603355
Longitude: -122.3894598
Status: Completed - Case Closed
Status Date: 03/07/1996
Case Worker: SC
RB Case Number: 38-0296
Local Agency: SAN FRANCISCO COUNTY
File Location: Not reported
Local Case Number: 10181
Potential Media Affect: Soil
Potential Contaminants of Concern: Gasoline
Site History: Not reported

LUST:

Global Id: T0607500261
Contact Type: Regional Board Caseworker
Contact Name: Regional Water Board
Organization Name: SAN FRANCISCO BAY RWQCB (REGION 2)
Address: 1515 CLAY ST SUITE 1400
City: OAKLAND
Email: Not reported
Phone Number: Not reported

Global Id: T0607500261
Contact Type: Local Agency Caseworker
Contact Name: STEPHANIE CUSHING
Organization Name: SAN FRANCISCO COUNTY
Address: 1390 MARKET STREET #210
City: SAN FRANCISCO
Email: stephanie.cushing@sfdph.org
Phone Number: Not reported

LUST:

Global Id: T0607500261
Action Type: Other
Date: 09/08/1987
Action: Leak Discovery

Global Id: T0607500261
Action Type: Other
Date: 01/02/1965
Action: Leak Reported

LUST:

Global Id: T0607500261
Status: Open - Case Begin Date
Status Date: 09/08/1987

Global Id: T0607500261
Status: Completed - Case Closed
Status Date: 03/07/1996

HIST CORTESE:

edr_fname: SFFD MUSEUM
edr_fadd1: 909 TENNESSEE

Map ID
 Direction
 Distance
 Elevation

MAP FINDINGS

Site

Database(s)

EDR ID Number
 EPA ID Number

SFFD MUSEUM (Continued)

S102436748

City,State,Zip: SAN FRANCISCO, CA
 Region: CORTESE
 Facility County Code: 38
 Reg By: LTNKA
 Reg Id: 38-1206

edr_fname: SFFD STATION #16
 edr_fadd1: 909 TENNESSEE
 City,State,Zip: SAN FRANCISCO, CA
 Region: CORTESE
 Facility County Code: 38
 Reg By: LTNKA
 Reg Id: 38-0296

AK222
NNW
1/4-1/2
0.316 mi.
1669 ft.

MISSION BAY - UCSF CAMPUS, MISSION BAY
21 OWENS STREET & 6TH STREET
SAN FRANCISCO, CA 94105

LUST S107138465
CERS N/A

Site 2 of 2 in cluster AK

Relative:
Lower
Actual:
11 ft.

LUST:
 Name: MISSION BAY - UCSF CAMPUS, MISSION BAY
 Address: 21 OWENS STREET & 6TH STREET
 City,State,Zip: SAN FRANCISCO, CA 94105
 Lead Agency: SAN FRANCISCO COUNTY
 Case Type: LUST Cleanup Site
 Geo Track: http://geotracker.waterboards.ca.gov/profile_report.asp?global_id=T0607596105
 Global Id: T0607596105
 Latitude: 37.7671547343082
 Longitude: -122.389550686951
 Status: Completed - Case Closed
 Status Date: 09/09/2005
 Case Worker: SC
 RB Case Number: 38-2365
 Local Agency: SAN FRANCISCO COUNTY
 File Location: Local Agency
 Local Case Number: 11704
 Potential Media Affect: Soil
 Potential Contaminants of Concern: Heating Oil / Fuel Oil
 Site History: Not reported

LUST:
 Global Id: T0607596105
 Contact Type: Regional Board Caseworker
 Contact Name: Regional Water Board
 Organization Name: SAN FRANCISCO BAY RWQCB (REGION 2)
 Address: 1515 CLAY ST SUITE 1400
 City: OAKLAND
 Email: Not reported
 Phone Number: Not reported

Global Id: T0607596105
 Contact Type: Local Agency Caseworker
 Contact Name: STEPHANIE CUSHING
 Organization Name: SAN FRANCISCO COUNTY
 Address: 1390 MARKET STREET #210
 City: SAN FRANCISCO
 Email: stephanie.cushing@sfdph.org

Map ID
Direction
Distance
Elevation

MAP FINDINGS

Site

Database(s)

EDR ID Number
EPA ID Number

MISSION BAY - UCSF CAMPUS, MISSION BAY (Continued)

S107138465

Phone Number: Not reported

LUST:

Global Id: T0607596105
Action Type: ENFORCEMENT
Date: 09/07/2005
Action: Notice of Responsibility

Global Id: T0607596105
Action Type: Other
Date: 12/09/2002
Action: Leak Discovery

Global Id: T0607596105
Action Type: ENFORCEMENT
Date: 09/12/2005
Action: Closure/No Further Action Letter

Global Id: T0607596105
Action Type: Other
Date: 02/10/2003
Action: Leak Reported

Global Id: T0607596105
Action Type: REMEDIATION
Date: 12/19/2002
Action: Excavation

Global Id: T0607596105
Action Type: RESPONSE
Date: 07/02/1998
Action: Correspondence

Global Id: T0607596105
Action Type: RESPONSE
Date: 07/31/2002
Action: Soil and Water Investigation Report

Global Id: T0607596105
Action Type: RESPONSE
Date: 07/25/2005
Action: Other Report / Document

Global Id: T0607596105
Action Type: RESPONSE
Date: 06/15/1998
Action: Soil and Water Investigation Report

LUST:

Global Id: T0607596105
Status: Open - Case Begin Date
Status Date: 12/09/2002

Global Id: T0607596105
Status: Open - Site Assessment
Status Date: 12/09/2002

Map ID
Direction
Distance
Elevation

MAP FINDINGS

Site

Database(s)

EDR ID Number
EPA ID Number

MISSION BAY - UCSF CAMPUS, MISSION BAY (Continued)

S107138465

Global Id: T0607596105
Status: Completed - Case Closed
Status Date: 09/09/2005

CERS:

Name: MISSION BAY - UCSF CAMPUS, MISSION BAY
Address: 21 OWENS STREET & 6TH STREET
City,State,Zip: SAN FRANCISCO, CA 94105
Site ID: 230116
CERS ID: T0607596105
CERS Description: Leaking Underground Storage Tank Cleanup Site

Affiliation:

Affiliation Type Desc: Local Agency Caseworker
Entity Name: STEPHANIE CUSHING - SAN FRANCISCO COUNTY
Entity Title: Not reported
Affiliation Address: 1390 MARKET STREET #210
Affiliation City: SAN FRANCISCO
Affiliation State: CA
Affiliation Country: Not reported
Affiliation Zip: Not reported
Affiliation Phone: ,

Affiliation Type Desc: Regional Board Caseworker
Entity Name: Regional Water Board - SAN FRANCISCO BAY RWQCB (REGION 2)
Entity Title: Not reported
Affiliation Address: 1515 CLAY ST SUITE 1400
Affiliation City: OAKLAND
Affiliation State: CA
Affiliation Country: Not reported
Affiliation Zip: Not reported
Affiliation Phone: ,

Affiliation Type Desc: Regional Board Caseworker
Entity Name: UUU - SAN FRANCISCO BAY RWQCB (REGION 2)
Entity Title: Not reported
Affiliation Address: 1515 CLAY ST SUITE 1400
Affiliation City: OAKLAND
Affiliation State: CA
Affiliation Country: Not reported
Affiliation Zip: Not reported
Affiliation Phone: ,

223
WNW
1/4-1/2
0.317 mi.
1676 ft.

DENNIS L FLAHERTY
1 ARKANSAS ST
SAN FRANCISCO, CA 94107

CPS-SLIC S106234996
HAZNET N/A
CERS
HWTS

Relative:
Lower

SLIC REG 2:
Region: 2
Facility ID: 38S0051
Facility Status: Not reported
Date Closed: Not reported
Local Case #: Not reported
How Discovered: GOV

Actual:
18 ft.

Map ID
Direction
Distance
Elevation

MAP FINDINGS

Site

Database(s)

EDR ID Number
EPA ID Number

DENNIS L FLAHERTY (Continued)

S106234996

Leak Cause: Not reported
Leak Source: Not reported
Date Confirmed: Not reported
Date Prelim Site Assmnt Workplan Submitted: Not reported
Date Preliminary Site Assessment Began: Not reported
Date Pollution Characterization Began: Not reported
Date Remediation Plan Submitted: Not reported
Date Remedial Action Underway: Not reported
Date Post Remedial Action Monitoring Began: Not reported

CPS-SLIC:

Name: ONE ARKANSAS
Address: 1 ARKANSAS ST
City,State,Zip: SAN FRANCISCO, CA
Region: STATE
Facility Status: Completed - Case Closed
Status Date: 03/01/2001
Global Id: SL1821N611
Lead Agency: SAN FRANCISCO BAY RWQCB (REGION 2)
Lead Agency Case Number: Not reported
Latitude: 37.7661785880042
Longitude: -122.398628629639
Case Type: Cleanup Program Site
Case Worker: UUU
Local Agency: Not reported
RB Case Number: 38S0051
File Location: Not reported
Potential Media Affected: Not reported
Potential Contaminants of Concern: Not reported
Site History: Not reported

[Click here to access the California GeoTracker records for this facility:](#)

HAZNET:

Name: DENNIS L FLAHERTY
Address: 1 ARKANSAS ST
Address 2: Not reported
City,State,Zip: SAN FRANCISCO, CA 941070000
Contact: DENNIS L FLAHERTY
Telephone: Not reported
Mailing Name: Not reported
Mailing Address: 101 HOWARD ST STE 350

Year: 2000
Gepaid: CAR000071217
TSD EPA ID: CAT000646117
CA Waste Code: 181 - Other inorganic solid waste
Disposal Method: D99 - Disposal, Other
Tons: 0.2107

Year: 2000
Gepaid: CAR000071217
TSD EPA ID: CAT000646117
CA Waste Code: 611 - Contaminated soil from site clean-up
Disposal Method: T01 - Treatment, Tank
Tons: 1.6856

Map ID
Direction
Distance
Elevation

MAP FINDINGS

Site

Database(s)

EDR ID Number
EPA ID Number

DENNIS L FLAHERTY (Continued)

S106234996

Additional Info:

Year: 2000
Gen EPA ID: CAR000071217

Shipment Date: 20000505
Creation Date: 6/21/2000 0:00:00
Receipt Date: 20000508
Manifest ID: 98380451
Trans EPA ID: CAD063547996
Trans Name: Not reported
Trans 2 EPA ID: Not reported
Trans 2 Name: Not reported
TSDf EPA ID: CAT000646117
Trans Name: Not reported
TSDf Alt EPA ID: CAT000646117
TSDf Alt Name: Not reported
Waste Code Description: 181 - Other inorganic solid waste Organics
RCRA Code: D008
Meth Code: D99 - Disposal, Other
Quantity Tons: 0.2107
Waste Quantity: 0.25
Quantity Unit: Y
Additional Code 1: Not reported
Additional Code 2: Not reported
Additional Code 3: Not reported
Additional Code 4: Not reported
Additional Code 5: Not reported

Shipment Date: 20000505
Creation Date: 6/21/2000 0:00:00
Receipt Date: 20000508
Manifest ID: 98380450
Trans EPA ID: CAD063547996
Trans Name: Not reported
Trans 2 EPA ID: Not reported
Trans 2 Name: Not reported
TSDf EPA ID: CAT000646117
Trans Name: Not reported
TSDf Alt EPA ID: CAT000646117
TSDf Alt Name: Not reported
Waste Code Description: 611 - Contaminated soil from site clean-ups
RCRA Code: D008
Meth Code: T01 - Treatment, Tank
Quantity Tons: 1.6856
Waste Quantity: 2
Quantity Unit: Y
Additional Code 1: Not reported
Additional Code 2: Not reported
Additional Code 3: Not reported
Additional Code 4: Not reported
Additional Code 5: Not reported

CERS:

Name: ONE ARKANSAS
Address: 1 ARKANSAS ST
City,State,Zip: SAN FRANCISCO, CA

Map ID
Direction
Distance
Elevation

MAP FINDINGS

Site

Database(s)

EDR ID Number
EPA ID Number

DENNIS L FLAHERTY (Continued)

S106234996

Site ID: 249542
CERS ID: SL1821N611
CERS Description: Cleanup Program Site

Affiliation:

Affiliation Type Desc: Regional Board Caseworker
Entity Name: Regional Water Board - SAN FRANCISCO BAY RWQCB (REGION 2)
Entity Title: Not reported
Affiliation Address: 1515 CLAY ST SUITE 1400
Affiliation City: OAKLAND
Affiliation State: CA
Affiliation Country: Not reported
Affiliation Zip: Not reported
Affiliation Phone: ,

HWTS:

Name: DENNIS L FLAHERTY
Address: 1 ARKANSAS ST
Address 2: Not reported
City,State,Zip: SAN FRANCISCO, CA 94107
EPA ID: CAR000071217
Inactive Date: 06/30/2004
Create Date: 06/18/2004
Last Act Date: Not reported
Mailing Name: Not reported
Mailing Address: 101 HOWARD ST STE 350
Mailing Address 2: Not reported
Mailing City,State,Zip: SAN FRANCISCO, CA 941071699
Owner Name: DENNIS L FLAHERTY
Owner Address: 1 ARKANSAS ST
Owner Address 2: Not reported
Owner City,State,Zip: SAN FRANCISCO, CA
Contact Name: DENNIS L FLAHERTY
Contact Address: 1 ARKANSAS ST
Contact Address 2: Not reported
City,State,Zip: SAN FRANCISCO, CA
Facility Status: Inactive
Facility Type: TEMPORARY
Category: FEDERAL
Latitude: 37.766307
Longitude: -122.398833

AM224 **PEARSON EQUIPMENT CO (FORMER)**
North **1400 06TH ST**
1/4-1/2 **SAN FRANCISCO, CA 94107**
0.318 mi.
1677 ft. **Site 1 of 5 in cluster AM**

LUST **S105688790**
Cortese **N/A**
CERS

Relative: SAN FRANCISCO CO. LUST:
Lower Name: Pearson Equipment
Address: 1400 06th St
Actual: City: San Francisco
10 ft. Region: SAN FRANCISCO
Facility ID: 38-1289
Facility Status: Case Closed
Case Number: 11150
Case Type: Soil only

Map ID
Direction
Distance
Elevation

MAP FINDINGS

Site

Database(s)

EDR ID Number
EPA ID Number

PEARSON EQUIPMENT CO (FORMER) (Continued)

S105688790

Release Date: 12/3/1985
Discovered Date: 12/3/1985
Substance: Gasoline
Substance Qty: Not reported
How Discovered: Not reported
How Stopped: Not reported
Report Date: 12/3/1985
Case Closed: 3/19/1999
Closed Date: 3/19/1999
Leak Source: Unknown
Leak Cause: Unknown
Leak Confirmed: 2/4/1999
Entered Date: 2/4/1999
Number of Wells: Not reported
Regional Board: San Francisco Bay Region
Local Agency: 38000
Lead Agency: Local Agency
Program: LOP
Responsible Party: Pearson Equipment
RP Address: Not reported
Operator: Not reported
Staff Initial: VP
Facility Staff: CDM
Cross Street: Not reported
NOR Date: 2/4/1999
MTBE Current: Not reported
MTBE Current Date: Not reported
MTBE: NT
Maximum MTBE Soil: Not reported
Maximum MTBE GW: Not reported
MTBE DATE: Not reported
Review Date: Not reported
Workplan Submitted: Not reported
Assessment Underway: Not reported
Pollution Characterization: Not reported
Corrective Action Plan: Not reported
Remediation Underway: Not reported
Monitoring Begun: Not reported
Funding: Federal
Interim Remediation: No
Priority: Not reported
Abatement: No Action Taken - no action has as yet been taken at the site
Enforcement Type: NOR
Enforcement Due Date: Not reported
Basin: Downtown Basin
Beneficial Use: No
Lat/Long: Not reported
CUFID: Not reported
Suspended: No
Stopped Date: Not reported
Free Product: No
Depth to Grnd Wtr: Not reported
Gradient: Not reported
Benzene: Not reported
Primary Substance: Gasoline
Enforcement Type: Not reported
Amount of Free Produce: Not reported

Map ID
Direction
Distance
Elevation

MAP FINDINGS

Site

Database(s)

EDR ID Number
EPA ID Number

PEARSON EQUIPMENT CO (FORMER) (Continued)

S105688790

Benzene Test: Not reported
Maximum Soil GW: Not reported
Max Soil Concentration: Not reported
TPH Tested: Not reported
Max TPH GW: Not reported
Max TPH Soil: Not reported
TPH Date: Not reported
Block: Not reported
Lot: Not reported
Notify: False
TPH Current: Not reported
TPH Current Date: Not reported
Grnd Wtr Qualifier: Not reported
Soil Qualifier: Not reported
Comments: Not reported
Summary: Not reported

LUST:

Name: PEARSON EQUIPMENT CO (FORMER)
Address: 1400 06TH ST
City,State,Zip: SAN FRANCISCO, CA 94107
Lead Agency: SAN FRANCISCO COUNTY
Case Type: LUST Cleanup Site
Geo Track: http://geotracker.waterboards.ca.gov/profile_report.asp?global_id=T0607501174
Global Id: T0607501174
Latitude: 37.768573
Longitude: -122.393414
Status: Completed - Case Closed
Status Date: 03/19/1999
Case Worker: Not reported
RB Case Number: 38-1289
Local Agency: Not reported
File Location: Not reported
Local Case Number: 11150
Potential Media Affect: Soil
Potential Contaminants of Concern: Gasoline
Site History: Not reported

LUST:

Global Id: T0607501174
Contact Type: Regional Board Caseworker
Contact Name: Regional Water Board
Organization Name: SAN FRANCISCO BAY RWQCB (REGION 2)
Address: 1515 CLAY ST SUITE 1400
City: OAKLAND
Email: Not reported
Phone Number: Not reported

LUST:

Global Id: T0607501174
Action Type: Other
Date: 12/03/1985
Action: Leak Discovery

Global Id: T0607501174
Action Type: Other
Date: 01/02/1965

Map ID
Direction
Distance
Elevation

MAP FINDINGS

Site

Database(s)

EDR ID Number
EPA ID Number

PEARSON EQUIPMENT CO (FORMER) (Continued)

S105688790

Action: Leak Reported

LUST:

Global Id: T0607501174
Status: Open - Case Begin Date
Status Date: 12/03/1985

Global Id: T0607501174
Status: Completed - Case Closed
Status Date: 03/19/1999

LUST REG 2:

Region: 2
Facility Id: 38-1289
Facility Status: Case Closed
Case Number: 11150
How Discovered: Not reported
Leak Cause: Not reported
Leak Source: Not reported
Date Leak Confirmed: Not reported
Oversight Program: LUST
Prelim. Site Assessment Workplan Submitted: Not reported
Preliminary Site Assessment Began: Not reported
Pollution Characterization Began: Not reported
Pollution Remediation Plan Submitted: Not reported
Date Remediation Action Underway: Not reported
Date Post Remedial Action Monitoring Began: Not reported

CORTESE:

Name: PEARSON EQUIPMENT CO (FORMER)
Address: 1400 06TH ST
City,State,Zip: SAN FRANCISCO, CA 94107
Region: CORTESE
Envirostor Id: Not reported
Global ID: T0607501174
Site/Facility Type: LUST CLEANUP SITE
Cleanup Status: COMPLETED - CASE CLOSED
Status Date: Not reported
Site Code: Not reported
Latitude: Not reported
Longitude: Not reported
Owner: Not reported
Enf Type: Not reported
Swat R: Not reported
Flag: active
Order No: Not reported
Waste Discharge System No: Not reported
Effective Date: Not reported
Region 2: Not reported
WID Id: Not reported
Solid Waste Id No: Not reported
Waste Management Unit Name: Not reported
File Name: Active Open

Map ID
Direction
Distance
Elevation

MAP FINDINGS

Site

Database(s)

EDR ID Number
EPA ID Number

PEARSON EQUIPMENT CO (FORMER) (Continued)

S105688790

CERS:

Name: PEARSON EQUIPMENT CO (FORMER)
Address: 1400 06TH ST
City,State,Zip: SAN FRANCISCO, CA 94107
Site ID: 234181
CERS ID: T0607501174
CERS Description: Leaking Underground Storage Tank Cleanup Site

Affiliation:

Affiliation Type Desc: Regional Board Caseworker
Entity Name: Regional Water Board - SAN FRANCISCO BAY RWQCB (REGION 2)
Entity Title: Not reported
Affiliation Address: 1515 CLAY ST SUITE 1400
Affiliation City: OAKLAND
Affiliation State: CA
Affiliation Country: Not reported
Affiliation Zip: Not reported
Affiliation Phone: ,

**AI225
NE
1/4-1/2
0.321 mi.
1693 ft.**

**KAISER SAND & GRAVEL
300 16TH ST
SAN FRANCISCO, CA 94107**

Site 4 of 4 in cluster AI

**LUST S100849496
Cortese N/A
CUPA Listings
HIST CORTESE
CERS
HWTS**

**Relative:
Lower**

SAN FRANCISCO CO. LUST:

**Actual:
13 ft.**

Name: Kaiser Sand &
Address: 300 16th St
City: San Francisco
Region: SAN FRANCISCO
Facility ID: 38-0477
Facility Status: Case Closed
Case Number: 10254
Case Type: Other ground water affected
Release Date: 6/15/1993
Discovered Date: 6/10/1993
Substance: Diesel
Substance Qty: Not reported
How Discovered: Tank Closure
How Stopped: Close Tank
Report Date: 6/15/1993
Case Closed: 2/2/1995
Closed Date: 2/2/1995
Leak Source: Unknown
Leak Cause: Unknown
Leak Confirmed: Not reported
Entered Date: 4/17/1994
Number of Wells: Not reported
Regional Board: San Francisco Bay Region
Local Agency: 38000
Lead Agency: Local Agency
Program: LOP
Responsible Party: Not reported
RP Address: Not reported
Operator: Not reported
Staff Initial: VP

Map ID
Direction
Distance
Elevation

MAP FINDINGS

Site

Database(s)

EDR ID Number
EPA ID Number

KAISER SAND & GRAVEL (Continued)

S100849496

Facility Staff: SC
Cross Street: 3RD ST
NOR Date: 4/17/1994
MTBE Current: Not reported
MTBE Current Date: Not reported
MTBE: NT
Maximum MTBE Soil: Not reported
Maximum MTBE GW: Not reported
MTBE DATE: Not reported
Review Date: Not reported
Workplan Submitted: Not reported
Assessment Underway: 4/29/1993
Pollution Characterization: Not reported
Corrective Action Plan: Not reported
Remediation Underway: Not reported
Monitoring Begun: Not reported
Funding: Federal
Interim Remediation: Yes
Priority: Not reported
Abatement: Excavate and Dispose - remove contaminated soil and dispose in approved site

Enforcement Type: NOR
Enforcement Due Date: Not reported
Basin: Downtown Basin
Beneficial Use: No
Lat/Long: Not reported
CUFID: Not reported
Suspended: No
Stopped Date: 2/19/1993
Free Product: No
Depth to Grnd Wtr: Not reported
Gradient: Not reported
Benzene: Not reported
Primary Substance: Diesel fuel oil
Enforcement Type: Not reported
Amount of Free Produce: Not reported
Benzene Test: Not reported
Maximum Soil GW: Not reported
Max Soil Concentration: Not reported
TPH Tested: YES
Max TPH GW: Not reported
Max TPH Soil: 400
TPH Date: Not reported
Block: Not reported
Lot: Not reported
Notify: False
TPH Current: Not reported
TPH Current Date: Not reported
Grnd Wtr Qualifier: Not reported
Soil Qualifier: Not reported
Comments: Not reported
Summary: Not reported

LUST:

Name: KAISER SAND & GRAVEL
Address: 300 16TH ST
City,State,Zip: SAN FRANCISCO, CA 94107

Map ID
Direction
Distance
Elevation

MAP FINDINGS

Site

Database(s)

EDR ID Number
EPA ID Number

KAISER SAND & GRAVEL (Continued)

S100849496

Lead Agency: SAN FRANCISCO COUNTY
Case Type: LUST Cleanup Site
Geo Track: http://geotracker.waterboards.ca.gov/profile_report.asp?global_id=T0607500425
Global Id: T0607500425
Latitude: 37.7669445
Longitude: -122.3892065
Status: Completed - Case Closed
Status Date: 02/02/1995
Case Worker: SC
RB Case Number: 38-0477
Local Agency: SAN FRANCISCO COUNTY
File Location: Not reported
Local Case Number: 10254
Potential Media Affect: Other Groundwater (uses other than drinking water)
Potential Contaminants of Concern: Diesel
Site History: Not reported

LUST:

Global Id: T0607500425
Contact Type: Regional Board Caseworker
Contact Name: Regional Water Board
Organization Name: SAN FRANCISCO BAY RWQCB (REGION 2)
Address: 1515 CLAY ST SUITE 1400
City: OAKLAND
Email: Not reported
Phone Number: Not reported

Global Id: T0607500425
Contact Type: Local Agency Caseworker
Contact Name: STEPHANIE CUSHING
Organization Name: SAN FRANCISCO COUNTY
Address: 1390 MARKET STREET #210
City: SAN FRANCISCO
Email: stephanie.cushing@sfdph.org
Phone Number: Not reported

LUST:

Global Id: T0607500425
Action Type: Other
Date: 06/10/1993
Action: Leak Discovery

Global Id: T0607500425
Action Type: Other
Date: 01/02/1965
Action: Leak Reported

LUST:

Global Id: T0607500425
Status: Open - Case Begin Date
Status Date: 06/10/1993

Global Id: T0607500425
Status: Completed - Case Closed
Status Date: 02/02/1995

Map ID
Direction
Distance
Elevation

MAP FINDINGS

Site

Database(s)

EDR ID Number
EPA ID Number

KAISER SAND & GRAVEL (Continued)

S100849496

LUST REG 2:

Region: 2
Facility Id: 38-0477
Facility Status: Case Closed
Case Number: 10254
How Discovered: Not reported
Leak Cause: Not reported
Leak Source: Not reported
Date Leak Confirmed: Not reported
Oversight Program: LUST
Prelim. Site Assessment Wokplan Submitted: Not reported
Preliminary Site Assesment Began: Not reported
Pollution Characterization Began: Not reported
Pollution Remediation Plan Submitted: Not reported
Date Remediation Action Underway: Not reported
Date Post Remedial Action Monitoring Began: Not reported

CORTESE:

Name: KAISER SAND & GRAVEL
Address: 300 16TH ST
City,State,Zip: SAN FRANCISCO, CA 94107
Region: CORTESE
Envirostor Id: Not reported
Global ID: T0607500425
Site/Facility Type: LUST CLEANUP SITE
Cleanup Status: COMPLETED - CASE CLOSED
Status Date: Not reported
Site Code: Not reported
Latitude: Not reported
Longitude: Not reported
Owner: Not reported
Enf Type: Not reported
Swat R: Not reported
Flag: active
Order No: Not reported
Waste Discharge System No: Not reported
Effective Date: Not reported
Region 2: Not reported
WID Id: Not reported
Solid Waste Id No: Not reported
Waste Management Uit Name: Not reported
File Name: Active Open

CUPA SAN FRANCISCO CO:

Name: VERIZON WIRELESS CHASE CENTER GOLDEN STATE WARRIORS
Address: 300 16TH ST
City,State,Zip: SAN FRANCISCO, CA 94158
Facility ID: 35222
Census Tract: 607
District: 8
Number of Tanks: 0

HIST CORTESE:

edr_fname: KAISER SAND & GRAVEL
edr_fadd1: 300 16TH

Map ID
Direction
Distance
Elevation

MAP FINDINGS

Site

Database(s)

EDR ID Number
EPA ID Number

KAISER SAND & GRAVEL (Continued)

S100849496

City,State,Zip: SAN FRANCISCO, CA
Region: CORTESE
Facility County Code: 38
Reg By: LTNKA
Reg Id: 38-0477

CERS:

Name: KAISER SAND & GRAVEL
Address: 300 16TH ST
City,State,Zip: SAN FRANCISCO, CA 94107
Site ID: 214867
CERS ID: T0607500425
CERS Description: Leaking Underground Storage Tank Cleanup Site

Affiliation:

Affiliation Type Desc: Local Agency Caseworker
Entity Name: STEPHANIE CUSHING - SAN FRANCISCO COUNTY
Entity Title: Not reported
Affiliation Address: 1390 MARKET STREET #210
Affiliation City: SAN FRANCISCO
Affiliation State: CA
Affiliation Country: Not reported
Affiliation Zip: Not reported
Affiliation Phone: ,

Affiliation Type Desc: Regional Board Caseworker
Entity Name: Regional Water Board - SAN FRANCISCO BAY RWQCB (REGION 2)
Entity Title: Not reported
Affiliation Address: 1515 CLAY ST SUITE 1400
Affiliation City: OAKLAND
Affiliation State: CA
Affiliation Country: Not reported
Affiliation Zip: Not reported
Affiliation Phone: ,

Name: VERIZON WIRELESS CHASE CENTER GOLDEN STATE WARRIORS
Address: 300 16TH ST
City,State,Zip: SAN FRANCISCO, CA 94158
Site ID: 564777
CERS ID: 10839130
CERS Description: Chemical Storage Facilities

Evaluation:

Eval General Type: Compliance Evaluation Inspection
Eval Date: 07-23-2020
Violations Found: No
Eval Type: Routine done by local agency
Eval Notes: Not reported
Eval Division: San Francisco City & County Public Health Dept
Eval Program: HMRRP
Eval Source: CERS,

Affiliation:

Affiliation Type Desc: Facility Mailing Address
Entity Name: Mailing Address
Entity Title: Not reported

Map ID
Direction
Distance
Elevation

MAP FINDINGS

Site

Database(s)

EDR ID Number
EPA ID Number

KAISER SAND & GRAVEL (Continued)

S100849496

Affiliation Address: 295 Parkshore Drive
Affiliation City: Folsom
Affiliation State: CA
Affiliation Country: Not reported
Affiliation Zip: 95630
Affiliation Phone: ,

Affiliation Type Desc: Operator
Entity Name: Verizon Wireless
Entity Title: Not reported
Affiliation Address: Not reported
Affiliation City: Not reported
Affiliation State: Not reported
Affiliation Country: Not reported
Affiliation Zip: Not reported
Affiliation Phone: (866) 694-2415,

Affiliation Type Desc: Environmental Contact
Entity Name: Environmental Compliance
Entity Title: Not reported
Affiliation Address: 295 Parkshore Drive
Affiliation City: Folsom
Affiliation State: CA
Affiliation Country: Not reported
Affiliation Zip: 95630
Affiliation Phone: ,

Affiliation Type Desc: Identification Signer
Entity Name: Samantha Marie Pellerin
Entity Title: Environmental Compliance
Affiliation Address: Not reported
Affiliation City: Not reported
Affiliation State: Not reported
Affiliation Country: Not reported
Affiliation Zip: Not reported
Affiliation Phone: ,

Affiliation Type Desc: CUPA District
Entity Name: San Francisco City & County Public Health Departme
Entity Title: Not reported
Affiliation Address: 49 South Van Ness Avenue, Suite 600
Affiliation City: San Francisco
Affiliation State: CA
Affiliation Country: Not reported
Affiliation Zip: 94103
Affiliation Phone: (415) 252-3800,

Affiliation Type Desc: Document Preparer
Entity Name: Samantha Marie Pellerin
Entity Title: Not reported
Affiliation Address: Not reported
Affiliation City: Not reported
Affiliation State: Not reported
Affiliation Country: Not reported
Affiliation Zip: Not reported
Affiliation Phone: ,

Map ID
Direction
Distance
Elevation

MAP FINDINGS

Site

Database(s)

EDR ID Number
EPA ID Number

KAISER SAND & GRAVEL (Continued)

S100849496

Affiliation Type Desc:	Legal Owner
Entity Name:	Verizon Wireless
Entity Title:	Not reported
Affiliation Address:	295 Parkshore Drive
Affiliation City:	Folsom
Affiliation State:	CA
Affiliation Country:	United States
Affiliation Zip:	95630
Affiliation Phone:	(866) 694-2415,
Affiliation Type Desc:	Parent Corporation
Entity Name:	Verizon Wireless [Northern California]
Entity Title:	Not reported
Affiliation Address:	Not reported
Affiliation City:	Not reported
Affiliation State:	Not reported
Affiliation Country:	Not reported
Affiliation Zip:	Not reported
Affiliation Phone:	,

HWTS:

Name:	KAISER SAND & GRAVEL
Address:	300 16TH ST
Address 2:	Not reported
City,State,Zip:	SAN FRANCISCO, CA 94107
EPA ID:	CAL000024073
Inactive Date:	01/01/1995
Create Date:	05/09/1990
Last Act Date:	Not reported
Mailing Name:	Not reported
Mailing Address:	300 16TH ST
Mailing Address 2:	Not reported
Mailing City,State,Zip:	SAN FRANCISCO, CA 941070000
Owner Name:	KAISER SAND & GRAVEL
Owner Address:	Not reported
Owner Address 2:	Not reported
Owner City,State,Zip:	Not reported
Contact Name:	INACTIVE PER SURVEY
Contact Address:	Not reported
Contact Address 2:	Not reported
City,State,Zip:	Not reported
Facility Status:	Inactive
Facility Type:	PERMANENT
Category:	STATE
Latitude:	37.766922
Longitude:	-122.389045

Map ID
Direction
Distance
Elevation

MAP FINDINGS

Site

Database(s)

EDR ID Number
EPA ID Number

AL226 **COMMERCIAL PROPERTY**
SE **991 TENNESSEE STREET**
1/4-1/2 **SAN FRANCISCO, CA 94107**
0.322 mi.
1698 ft. **Site 3 of 6 in cluster AL**

LUST **S104566680**
HIST CORTESE **N/A**

Relative:
Higher
Actual:
39 ft.

LUST:
Name: COMMERCIAL PROPERTY
Address: 991 TENNESSEE STREET
City,State,Zip: SAN FRANCISCO, CA 94107-
Lead Agency: SAN FRANCISCO COUNTY
Case Type: LUST Cleanup Site
Geo Track: http://geotracker.waterboards.ca.gov/profile_report.asp?global_id=T0607501233
Global Id: T0607501233
Latitude: 37.759255
Longitude: -122.389233
Status: Completed - Case Closed
Status Date: 06/03/1999
Case Worker: SC
RB Case Number: 38-1348
Local Agency: SAN FRANCISCO COUNTY
File Location: Not reported
Local Case Number: 11225
Potential Media Affect: Other Groundwater (uses other than drinking water)
Potential Contaminants of Concern: Gasoline
Site History: Not reported

LUST:
Global Id: T0607501233
Contact Type: Regional Board Caseworker
Contact Name: Regional Water Board
Organization Name: SAN FRANCISCO BAY RWQCB (REGION 2)
Address: 1515 CLAY ST SUITE 1400
City: OAKLAND
Email: Not reported
Phone Number: Not reported

Global Id: T0607501233
Contact Type: Local Agency Caseworker
Contact Name: STEPHANIE CUSHING
Organization Name: SAN FRANCISCO COUNTY
Address: 1390 MARKET STREET #210
City: SAN FRANCISCO
Email: stephanie.cushing@sfdph.org
Phone Number: Not reported

LUST:
Global Id: T0607501233
Action Type: Other
Date: 03/24/1999
Action: Leak Discovery

Global Id: T0607501233
Action Type: ENFORCEMENT
Date: 05/25/1999
Action: Closure/No Further Action Letter - #11225

Global Id: T0607501233
Action Type: Other

Map ID
Direction
Distance
Elevation

MAP FINDINGS

Site

Database(s)

EDR ID Number
EPA ID Number

COMMERCIAL PROPERTY (Continued)

S104566680

Date: 01/02/1965
Action: Leak Reported

LUST:

Global Id: T0607501233
Status: Open - Case Begin Date
Status Date: 03/24/1999

Global Id: T0607501233
Status: Completed - Case Closed
Status Date: 06/03/1999

HIST CORTESE:

edr_fname: COMMERCIAL PROPERTY
edr_fadd1: 991 TENNESSEE
City,State,Zip: SAN FRANCISCO, CA 94107
Region: CORTESE
Facility County Code: 38
Reg By: LTNKA
Reg Id: 38-1348

**AL227
SE
1/4-1/2
0.322 mi.
1698 ft.**

**COMMERCIAL PROPERTY
991 TENNESSEE STREET
SAN FRANCISCO, CA 94107**

**LUST S103890755
Cortese N/A
CERS**

Site 4 of 6 in cluster AL

**Relative:
Higher
Actual:
39 ft.**

SAN FRANCISCO CO. LUST:
Name: Commercial
Address: 991 Tennessee Street
City: San Francisco
Region: SAN FRANCISCO
Facility ID: 38-1348
Facility Status: Case Closed
Case Number: 11225
Case Type: Other ground water affected
Release Date: 4/6/1999
Discovered Date: 3/24/1999
Substance: Gasoline
Substance Qty: Not reported
How Discovered: Not reported
How Stopped: Not reported
Report Date: 4/6/1999
Case Closed: 6/3/1999
Closed Date: 6/3/1999
Leak Source: Tank
Leak Cause: Corrosion
Leak Confirmed: 5/25/1999
Entered Date: 5/25/1999
Number of Wells: Not reported
Regional Board: San Francisco Bay Region
Local Agency: 38000
Lead Agency: Local Agency
Program: LOP
Responsible Party: GREG FAZELLE, 2580
RP Address: Not reported

Map ID
Direction
Distance
Elevation

MAP FINDINGS

Site

Database(s)

EDR ID Number
EPA ID Number

COMMERCIAL PROPERTY (Continued)

S103890755

Operator: Not reported
Staff Initial: VP
Facility Staff: SC
Cross Street: Not reported
NOR Date: 5/25/1999
MTBE Current: Not reported
MTBE Current Date: Not reported
MTBE: ND
Maximum MTBE Soil: Not reported
Maximum MTBE GW: Not reported
MTBE DATE: Not reported
Review Date: Not reported
Workplan Submitted: Not reported
Assessment Underway: Not reported
Pollution Characterization: Not reported
Corrective Action Plan: Not reported
Remediation Underway: Not reported
Monitoring Begun: Not reported
Funding: Federal
Interim Remediation: Yes
Priority: Not reported
Abatement: Excavate and Dispose - remove contaminated soil and dispose in approved site

Enforcement Type: NOR
Enforcement Due Date: Not reported
Basin: Downtown Basin
Beneficial Use: No
Lat/Long: Not reported
CUFID: Not reported
Suspended: No
Stopped Date: Not reported
Free Product: No
Depth to Grnd Wtr: Not reported
Gradient: Not reported
Benzene: Not reported
Primary Substance: Gasoline
Enforcement Type: Not reported
Amount of Free Produce: Not reported
Benzene Test: ND
Maximum Soil GW: ND
Max Soil Concentration: Not reported
TPH Tested: Not reported
Max TPH GW: Not reported
Max TPH Soil: Not reported
TPH Date: Not reported
Block: Not reported
Lot: Not reported
Notify: False
TPH Current: Not reported
TPH Current Date: Not reported
Grnd Wtr Qualifier: Not reported
Soil Qualifier: Not reported
Comments: Not reported
Summary: Not reported

LUST REG 2:

Region: 2

Map ID
Direction
Distance
Elevation

MAP FINDINGS

Site

Database(s)

EDR ID Number
EPA ID Number

COMMERCIAL PROPERTY (Continued)

S103890755

Facility Id: 38-1348
Facility Status: Case Closed
Case Number: 11225
How Discovered: Not reported
Leak Cause: Not reported
Leak Source: Not reported
Date Leak Confirmed: Not reported
Oversight Program: LUST
Prelim. Site Assessment Wokplan Submitted: Not reported
Preliminary Site Assessment Began: Not reported
Pollution Characterization Began: Not reported
Pollution Remediation Plan Submitted: Not reported
Date Remediation Action Underway: Not reported
Date Post Remedial Action Monitoring Began: Not reported

CORTESE:

Name: COMMERCIAL PROPERTY
Address: 991 TENNESSEE STREET
City,State,Zip: SAN FRANCISCO, CA
Region: CORTESE
Envirostor Id: Not reported
Global ID: T0607501233
Site/Facility Type: LUST CLEANUP SITE
Cleanup Status: COMPLETED - CASE CLOSED
Status Date: Not reported
Site Code: Not reported
Latitude: Not reported
Longitude: Not reported
Owner: Not reported
Enf Type: Not reported
Swat R: Not reported
Flag: active
Order No: Not reported
Waste Discharge System No: Not reported
Effective Date: Not reported
Region 2: Not reported
WID Id: Not reported
Solid Waste Id No: Not reported
Waste Management Uit Name: Not reported
File Name: Active Open

CERS:

Name: COMMERCIAL PROPERTY
Address: 991 TENNESSEE STREET
City,State,Zip: SAN FRANCISCO, CA 94107-
Site ID: 195537
CERS ID: T0607501233
CERS Description: Leaking Underground Storage Tank Cleanup Site

Affiliation:

Affiliation Type Desc: Local Agency Caseworker
Entity Name: STEPHANIE CUSHING - SAN FRANCISCO COUNTY
Entity Title: Not reported
Affiliation Address: 1390 MARKET STREET #210
Affiliation City: SAN FRANCISCO
Affiliation State: CA
Affiliation Country: Not reported

Map ID
Direction
Distance
Elevation

MAP FINDINGS

Site

Database(s)

EDR ID Number
EPA ID Number

COMMERCIAL PROPERTY (Continued)

S103890755

Affiliation Zip: Not reported
Affiliation Phone: ,

Affiliation Type Desc: Regional Board Caseworker
Entity Name: Regional Water Board - SAN FRANCISCO BAY RWQCB (REGION 2)
Entity Title: Not reported
Affiliation Address: 1515 CLAY ST SUITE 1400
Affiliation City: OAKLAND
Affiliation State: CA
Affiliation Country: Not reported
Affiliation Zip: Not reported
Affiliation Phone: ,

AN228
NNW
1/4-1/2
0.331 mi.
1746 ft.

MISSION BAY PARCEL 24
1600 6TH ST
SAN FRANCISCO, CA 94107

Site 1 of 2 in cluster AN

LUST **S104241994**
Cortese **N/A**
HIST CORTESE
CERS

Relative:
Lower

Actual:
11 ft.

LUST:
Name: MISSION BAY PARCEL 24
Address: 1600 6TH ST
City,State,Zip: SAN FRANCISCO, CA 94107-
Lead Agency: SAN FRANCISCO BAY RWQCB (REGION 2)
Case Type: LUST Cleanup Site
Geo Track: http://geotracker.waterboards.ca.gov/profile_report.asp?global_id=T0607501300
Global Id: T0607501300
Latitude: 37.7689651
Longitude: -122.3936651
Status: Completed - Case Closed
Status Date: 10/19/1999
Case Worker: UUU
RB Case Number: 38-1416
Local Agency: SAN FRANCISCO COUNTY
File Location: Not reported
Local Case Number: 38-1416
Potential Media Affect: Soil
Potential Contaminants of Concern: Gasoline
Site History: Not reported

LUST:
Global Id: T0607501300
Contact Type: Regional Board Caseworker
Contact Name: Regional Water Board
Organization Name: SAN FRANCISCO BAY RWQCB (REGION 2)
Address: 1515 CLAY ST SUITE 1400
City: OAKLAND
Email: Not reported
Phone Number: Not reported

Global Id: T0607501300
Contact Type: Local Agency Caseworker
Contact Name: UNK
Organization Name: SAN FRANCISCO COUNTY
Address: Not reported
City: r2 UNKNOWN
Email: Not reported

Map ID
Direction
Distance
Elevation

MAP FINDINGS

Site

Database(s)

EDR ID Number
EPA ID Number

MISSION BAY PARCEL 24 (Continued)

S104241994

Phone Number: Not reported

LUST:

Global Id: T0607501300
Action Type: Other
Date: 05/27/1999
Action: Leak Discovery

Global Id: T0607501300
Action Type: Other
Date: 05/27/1999
Action: Leak Reported

Global Id: T0607501300
Action Type: Other
Date: 05/13/1999
Action: Leak Stopped

Global Id: T0607501300
Action Type: RESPONSE
Date: 10/17/2000
Action: Request for Closure

LUST:

Global Id: T0607501300
Status: Open - Case Begin Date
Status Date: 05/13/1999

Global Id: T0607501300
Status: Completed - Case Closed
Status Date: 10/19/1999

LUST REG 2:

Region: 2
Facility Id: 38-1416
Facility Status: Case Closed
Case Number: 38-1416
How Discovered: Tank Closure
Leak Cause: UNK
Leak Source: UNK
Date Leak Confirmed: Not reported
Oversight Program: LUST
Prelim. Site Assessment Workplan Submitted: Not reported
Preliminary Site Assessment Began: Not reported
Pollution Characterization Began: Not reported
Pollution Remediation Plan Submitted: Not reported
Date Remediation Action Underway: Not reported
Date Post Remedial Action Monitoring Began: Not reported

CORTESE:

Name: MISSION BAY PARCEL 24
Address: 1600 6TH ST
City,State,Zip: SAN FRANCISCO, CA
Region: CORTESE

Map ID
Direction
Distance
Elevation

MAP FINDINGS

Site

Database(s)

EDR ID Number
EPA ID Number

MISSION BAY PARCEL 24 (Continued)

S104241994

Envirostor Id: Not reported
Global ID: T0607501300
Site/Facility Type: LUST CLEANUP SITE
Cleanup Status: COMPLETED - CASE CLOSED
Status Date: Not reported
Site Code: Not reported
Latitude: Not reported
Longitude: Not reported
Owner: Not reported
Enf Type: Not reported
Swat R: Not reported
Flag: active
Order No: Not reported
Waste Discharge System No: Not reported
Effective Date: Not reported
Region 2: Not reported
WID Id: Not reported
Solid Waste Id No: Not reported
Waste Management Uit Name: Not reported
File Name: Active Open

HIST CORTESE:

edr_fname: Catellus Development Corp
edr_fadd1: 1600 6th St
City,State,Zip: San Francisco, CA 94107
Region: CORTESE
Facility County Code: 38
Reg By: LTNKA
Reg Id: 38-1584

edr_fname: MISSION BAY PARCEL 24
edr_fadd1: 1600 6TH
City,State,Zip: SAN FRANCISCO, CA 94107
Region: CORTESE
Facility County Code: 38
Reg By: LTNKA
Reg Id: 38-1416

CERS:

Name: MISSION BAY PARCEL 24
Address: 1600 6TH ST
City,State,Zip: SAN FRANCISCO, CA 94107-
245808
Site ID:
CERS ID: T0607501300
CERS Description: Leaking Underground Storage Tank Cleanup Site

Affiliation:

Affiliation Type Desc: Regional Board Caseworker
Entity Name: Regional Water Board - SAN FRANCISCO BAY RWQCB (REGION 2)
Entity Title: Not reported
Affiliation Address: 1515 CLAY ST SUITE 1400
Affiliation City: OAKLAND
Affiliation State: CA
Affiliation Country: Not reported
Affiliation Zip: Not reported
Affiliation Phone: ,

Map ID
Direction
Distance
Elevation

MAP FINDINGS

Site

Database(s)

EDR ID Number
EPA ID Number

MISSION BAY PARCEL 24 (Continued)

S104241994

Affiliation Type Desc: Local Agency Caseworker
Entity Name: UNK - SAN FRANCISCO COUNTY
Entity Title: Not reported
Affiliation Address: Not reported
Affiliation City: r2 UNKNOWN
Affiliation State: CA
Affiliation Country: Not reported
Affiliation Zip: Not reported
Affiliation Phone: ,

AL229
SE
1/4-1/2
0.331 mi.
1749 ft.

E MITCHELL, INC
993 TENNESSEE STREET
SAN FRANCISCO, CA 94107

LUST **S103890393**
Cortese **N/A**
CERS

Site 5 of 6 in cluster AL

Relative:
Higher

SAN FRANCISCO CO. LUST:

Actual:
39 ft.

Name: E Mitchell, Inc
Address: 993 Tennessee Street
City: San Francisco
Region: SAN FRANCISCO
Facility ID: 38-1254
Facility Status: Case Closed
Case Number: 11137
Case Type: Other ground water affected
Release Date: 9/28/1998
Discovered Date: 9/28/1998
Substance: Gasoline
Substance Qty: Not reported
How Discovered: Tank Closure
How Stopped: Close Tank
Report Date: 9/28/1998
Case Closed: 1/16/2002
Closed Date: Not reported
Leak Source: Unknown
Leak Cause: Unknown
Leak Confirmed: 1/13/1999
Entered Date: 1/13/1999
Number of Wells: Not reported
Regional Board: San Francisco Bay Region
Local Agency: 38000
Lead Agency: Local Agency
Program: LOP
Responsible Party: Edward & Selma
RP Address: Not reported
Operator: Not reported
Staff Initial: VP
Facility Staff: SC
Cross Street: 20TH ST
NOR Date: 1/13/1999
MTBE Current: 9/1/2000
MTBE Current Date: Not reported
MTBE: YES
Maximum MTBE Soil: Not reported
Maximum MTBE GW: Not reported
MTBE DATE: Not reported
Review Date: 1/16/2002

Map ID
Direction
Distance
Elevation

MAP FINDINGS

Site

Database(s)

EDR ID Number
EPA ID Number

E MITCHELL, INC (Continued)

S103890393

Workplan Submitted: Not reported
Assessment Underway: Not reported
Pollution Characterization: Not reported
Corrective Action Plan: Not reported
Remediation Underway: Not reported
Monitoring Begun: 12/8/2000
Funding: Federal
Interim Remediation: No
Priority: Moderate Priority Site
Abatement: No Action Taken - no action has as yet been taken at the site
Enforcement Type: NOR
Enforcement Due Date: Not reported
Basin: Downtown Basin
Beneficial Use: No
Lat/Long: Not reported
CUFID: Not reported
Suspended: No
Stopped Date: Not reported
Free Product: No
Depth to Grnd Wtr: Not reported
Gradient: Not reported
Benzene: ND
Primary Substance: Gasoline
Enforcement Type: Not reported
Amount of Free Produce: Not reported
Benzene Test: YES
Maximum Soil GW: Not reported
Max Soil Concentration: Not reported
TPH Tested: ND
Max TPH GW: Not reported
Max TPH Soil: Not reported
TPH Date: Not reported
Block: Not reported
Lot: Not reported
Notify: False
TPH Current: Not reported
TPH Current Date: Not reported
Grnd Wtr Qualifier: Not reported
Soil Qualifier: Not reported
Comments: Not reported
Summary: Not reported

LUST REG 2:

Region: 2
Facility Id: 38-1254
Facility Status: Case Closed
Case Number: 11137
How Discovered: Not reported
Leak Cause: Not reported
Leak Source: Not reported
Date Leak Confirmed: Not reported
Oversight Program: LUST
Prelim. Site Assesment Wokplan Submitted: Not reported
Preliminary Site Assesment Began: Not reported
Pollution Characterization Began: Not reported
Pollution Remediation Plan Submitted: Not reported
Date Remediation Action Underway: Not reported

Map ID
Direction
Distance
Elevation

MAP FINDINGS

Site

Database(s)

EDR ID Number
EPA ID Number

E MITCHELL, INC (Continued)

S103890393

Date Post Remedial Action Monitoring Began: Not reported

CORTESE:

Name: E MITCHELL, INC
Address: 993 TENNESSEE STREET
City,State,Zip: SAN FRANCISCO, CA 94107
Region: CORTESE
Envirostor Id: Not reported
Global ID: T0607501139
Site/Facility Type: LUST CLEANUP SITE
Cleanup Status: COMPLETED - CASE CLOSED
Status Date: Not reported
Site Code: Not reported
Latitude: Not reported
Longitude: Not reported
Owner: Not reported
Enf Type: Not reported
Swat R: Not reported
Flag: active
Order No: Not reported
Waste Discharge System No: Not reported
Effective Date: Not reported
Region 2: Not reported
WID Id: Not reported
Solid Waste Id No: Not reported
Waste Management Uit Name: Not reported
File Name: Active Open

CERS:

Name: E MITCHELL, INC
Address: 993 TENNESSEE STREET
City,State,Zip: SAN FRANCISCO, CA 94107
Site ID: 190299
CERS ID: T0607501139
CERS Description: Leaking Underground Storage Tank Cleanup Site

Affiliation:

Affiliation Type Desc: Local Agency Caseworker
Entity Name: STEPHANIE CUSHING - SAN FRANCISCO COUNTY
Entity Title: Not reported
Affiliation Address: 1390 MARKET STREET #210
Affiliation City: SAN FRANCISCO
Affiliation State: CA
Affiliation Country: Not reported
Affiliation Zip: Not reported
Affiliation Phone: ,

Affiliation Type Desc: Regional Board Caseworker
Entity Name: Regional Water Board - SAN FRANCISCO BAY RWQCB (REGION 2)
Entity Title: Not reported
Affiliation Address: 1515 CLAY ST SUITE 1400
Affiliation City: OAKLAND
Affiliation State: CA
Affiliation Country: Not reported
Affiliation Zip: Not reported
Affiliation Phone: ,

Map ID
Direction
Distance
Elevation

MAP FINDINGS

Site

Database(s)

EDR ID Number
EPA ID Number

AL230 **E MITCHELL, INC**
SE **993 TENNESSEE STREET**
1/4-1/2 **SAN FRANCISCO, CA 94107**
0.331 mi.
1749 ft. **Site 6 of 6 in cluster AL**

LUST **S103723154**
HIST CORTESE **N/A**

Relative:
Higher
Actual:
39 ft.

LUST:
Name: E MITCHELL, INC
Address: 993 TENNESSEE STREET
City,State,Zip: SAN FRANCISCO, CA 94107
Lead Agency: SAN FRANCISCO COUNTY
Case Type: LUST Cleanup Site
Geo Track: http://geotracker.waterboards.ca.gov/profile_report.asp?global_id=T0607501139
Global Id: T0607501139
Latitude: 37.759677
Longitude: -122.389103
Status: Completed - Case Closed
Status Date: 09/28/1998
Case Worker: SC
RB Case Number: 38-1254
Local Agency: SAN FRANCISCO COUNTY
File Location: Not reported
Local Case Number: 11137
Potential Media Affect: Other Groundwater (uses other than drinking water)
Potential Contaminants of Concern: Gasoline
Site History: Not reported

LUST:
Global Id: T0607501139
Contact Type: Regional Board Caseworker
Contact Name: Regional Water Board
Organization Name: SAN FRANCISCO BAY RWQCB (REGION 2)
Address: 1515 CLAY ST SUITE 1400
City: OAKLAND
Email: Not reported
Phone Number: Not reported

Global Id: T0607501139
Contact Type: Local Agency Caseworker
Contact Name: STEPHANIE CUSHING
Organization Name: SAN FRANCISCO COUNTY
Address: 1390 MARKET STREET #210
City: SAN FRANCISCO
Email: stephanie.cushing@sfdph.org
Phone Number: Not reported

LUST:
Global Id: T0607501139
Action Type: Other
Date: 09/28/1998
Action: Leak Discovery

Global Id: T0607501139
Action Type: Other
Date: 01/02/1965
Action: Leak Reported

LUST:
Global Id: T0607501139

Map ID
 Direction
 Distance
 Elevation

MAP FINDINGS

Site

Database(s)

EDR ID Number
 EPA ID Number

E MITCHELL, INC (Continued)

S103723154

Status: Completed - Case Closed
 Status Date: 09/28/1998

 Global Id: T0607501139
 Status: Open - Case Begin Date
 Status Date: 09/28/1998

HIST CORTESE:

edr_fname: E MITCHELL INC
 edr_fadd1: 993 TENNESSEE
 City,State,Zip: SAN FRANCISCO, CA 94107
 Region: CORTESE
 Facility County Code: 38
 Reg By: LTNKA
 Reg Id: 38-1254

**231
 West
 1/4-1/2
 0.338 mi.
 1783 ft.**

**1601 MARIPOSA STREET
 1601 MARIPOSA STREET
 SAN FRANCISCO, CA 94107**

**ENVIROSTOR S105088004
 VCP N/A
 DEED**

**Relative:
 Lower
 Actual:
 27 ft.**

ENVIROSTOR:
 Name: 1601 MARIPOSA STREET
 Address: 1601 MARIPOSA STREET
 City,State,Zip: SAN FRANCISCO, CA 94107
 Facility ID: 60001763
 Status: Active
 Status Date: 07/01/2012
 Site Code: 201945
 Site Type: Voluntary Cleanup
 Site Type Detailed: Voluntary Agreement
 Acres: 3.36
 NPL: NO
 Regulatory Agencies: SMBRP
 Lead Agency: SMBRP
 Program Manager: Tom Lanphar
 Supervisor: Kimberly Walsh
 Division Branch: Cleanup Berkeley
 Assembly: 13, 17
 Senate: 11
 Special Program: Not reported
 Restricted Use: YES
 Site Mgmt Req: NONE SPECIFIED
 Funding: Responsible Party
 Latitude: 37.76328
 Longitude: -122.3997
 APN: 4005001B, 4005004, 4005A-002, 4005A-003, 4005A-003, 4005A-004, 4006006, 4006019, 4006020
 Past Use: MANUFACTURING - OTHER, UNDERGROUND STORAGE TANKS
 Potential COC: Benzene Lead
 Confirmed COC: Benzene Lead
 Potential Description: SOIL, SV
 Alias Name: 4005001B
 Alias Type: APN
 Alias Name: 4005004

Map ID
Direction
Distance
Elevation

MAP FINDINGS

Site

Database(s)

EDR ID Number
EPA ID Number

1601 MARIPOSA STREET (Continued)

S105088004

Alias Type: APN
Alias Name: 4005A-002
Alias Type: APN
Alias Name: 4005A-003
Alias Type: APN
Alias Name: 4005A-003
Alias Type: APN
Alias Name: 4005A-004
Alias Type: APN
Alias Name: 4006006
Alias Type: APN
Alias Name: 4006019
Alias Type: APN
Alias Name: 4006020
Alias Type: APN
Alias Name: 201945
Alias Type: Project Code (Site Code)
Alias Name: 60001763
Alias Type: Envirostor ID Number

Completed Info:

Completed Area Name: PROJECT WIDE
Completed Sub Area Name: Not reported
Completed Document Type: AB 389 Response Plan
Completed Date: 06/08/2016
Comments: Not reported

Completed Area Name: PROJECT WIDE
Completed Sub Area Name: Not reported
Completed Document Type: Removal Action Completion Report
Completed Date: 10/05/2016
Comments: Implementation of Response Plan involved the removal of three tanks and 750 cubic yards of soil.

Completed Area Name: PROJECT WIDE
Completed Sub Area Name: Not reported
Completed Document Type: Pre-HARP Form
Completed Date: 10/16/2019
Comments: HARP for the year 10/2019 - 10/2020

Completed Area Name: PROJECT WIDE
Completed Sub Area Name: Not reported
Completed Document Type: Fieldwork
Completed Date: 08/12/2016
Comments: UST and related contaminated soil removed from site, ORC added to groundwater at bottom of excavation. Excavation filled and compacted by 8/12/2016

Completed Area Name: PROJECT WIDE
Completed Sub Area Name: Not reported
Completed Document Type: Fieldwork
Completed Date: 08/06/2018
Comments: Not reported

Completed Area Name: PROJECT WIDE
Completed Sub Area Name: Not reported
Completed Document Type: Financial Assurance Documentation
Completed Date: 10/05/2021

Map ID
Direction
Distance
Elevation

MAP FINDINGS

Site

Database(s)

EDR ID Number
EPA ID Number

1601 MARIPOSA STREET (Continued)

S105088004

Comments: Not reported

Completed Area Name: PROJECT WIDE
Completed Sub Area Name: Not reported
Completed Document Type: Annual Oversight Cost Estimate
Completed Date: 11/01/2017
Comments: Not reported

Completed Area Name: PROJECT WIDE
Completed Sub Area Name: Not reported
Completed Document Type: Pre-HARP Form
Completed Date: 11/01/2017
Comments: HARP for year 11/2017 - 10/2018

Completed Area Name: PROJECT WIDE
Completed Sub Area Name: Not reported
Completed Document Type: Annual Oversight Cost Estimate
Completed Date: 10/01/2018
Comments: Annual cost estimate for DTSC oversight charges.

Completed Area Name: PROJECT WIDE
Completed Sub Area Name: Not reported
Completed Document Type: Annual Oversight Cost Estimate
Completed Date: 10/14/2019
Comments: Cost estimate for work planned during 2019-2020 fiscal year.

Completed Area Name: PROJECT WIDE
Completed Sub Area Name: Not reported
Completed Document Type: Annual Oversight Cost Estimate
Completed Date: 10/08/2020
Comments: DTSC oversight cost estimate for 20-21

Completed Area Name: PROJECT WIDE
Completed Sub Area Name: Not reported
Completed Document Type: Annual Oversight Cost Estimate
Completed Date: 09/09/2021
Comments: annual cost estimate for 2021 - 2022

Completed Area Name: PROJECT WIDE
Completed Sub Area Name: Not reported
Completed Document Type: Phase 1
Completed Date: 10/14/2013
Comments: Phase I concludes contamination present. Project proponent, Ralated/Mariposa has applied for a CLRRRA Agreement. A Response Plan is anticipated and a PEA will not be completed.

Completed Area Name: PROJECT WIDE
Completed Sub Area Name: Not reported
Completed Document Type: Community Profile
Completed Date: 05/12/2014
Comments: Not reported

Completed Area Name: PROJECT WIDE
Completed Sub Area Name: Not reported
Completed Document Type: Fact Sheets
Completed Date: 03/14/2016
Comments: Community Update highlighting the Response Plan for the Mariposa

Map ID
Direction
Distance
Elevation

MAP FINDINGS

Site

Database(s)

EDR ID Number
EPA ID Number

1601 MARIPOSA STREET (Continued)

S105088004

Site. Cleanup includes UST and soil removal, LUC, soil vapor mitigation and covers.

Completed Area Name: PROJECT WIDE
Completed Sub Area Name: Not reported
Completed Document Type: Public Notice
Completed Date: 05/19/2016
Comments: public notice published in the San Francisco Chronicle on March 21, 2016.

Completed Area Name: PROJECT WIDE
Completed Sub Area Name: Not reported
Completed Document Type: Design/Implementation Workplan
Completed Date: 02/09/2018
Comments: Implementation plan covers the Vapor Intrusion Mitigation System and Soil Management Plan, with the addition of off-site soil disposal.

Completed Area Name: PROJECT WIDE
Completed Sub Area Name: Not reported
Completed Document Type: Application
Completed Date: 06/07/2013
Comments: Application for CLRRRA agreement submitted with Phase I Site Assessment for 1601 and 1677 Mariposa and 485-497 Carolina Street. Application accepted by DTSC and CLRRRA agreement is being written.

Completed Area Name: PROJECT WIDE
Completed Sub Area Name: Not reported
Completed Document Type: Operation and Maintenance Plan
Completed Date: 01/02/2019
Comments: O&M Plan reviewed by DTSC, including Engineering Services Office and approved.

Completed Area Name: PROJECT WIDE
Completed Sub Area Name: Not reported
Completed Document Type: Fieldwork
Completed Date: 01/29/2013
Comments: Not reported

Completed Area Name: PROJECT WIDE
Completed Sub Area Name: Not reported
Completed Document Type: Site Characterization Workplan
Completed Date: 01/03/2013
Comments: work plan acceptable no modification needed and no comments

Completed Area Name: PROJECT WIDE
Completed Sub Area Name: Not reported
Completed Document Type: Design/Implementation Workplan
Completed Date: 06/08/2016
Comments: Not reported

Completed Area Name: PROJECT WIDE
Completed Sub Area Name: Not reported
Completed Document Type: Removal Action Completion Report
Completed Date: 06/10/2021
Comments: air monitoring showed that VIMS is working. O&M moving forward.

Completed Area Name: PROJECT WIDE

Map ID
Direction
Distance
Elevation

MAP FINDINGS

Site

Database(s)

EDR ID Number
EPA ID Number

1601 MARIPOSA STREET (Continued)

S105088004

Completed Sub Area Name: Not reported
Completed Document Type: Technical Report
Completed Date: 04/13/2021
Comments: Not reported

Completed Area Name: PROJECT WIDE
Completed Sub Area Name: Not reported
Completed Document Type: Monitoring Report
Completed Date: 02/04/2021
Comments: Report approved by DTSC; however, monitoring did not demonstrate that VIMS system is working as designed because of the presence of benzene in indoor air.

Completed Area Name: PROJECT WIDE
Completed Sub Area Name: Not reported
Completed Document Type: CEQA - Responsible Agency Review
Completed Date: 06/08/2016
Comments: Not reported

Completed Area Name: PROJECT WIDE
Completed Sub Area Name: Not reported
Completed Document Type: Pre-HARP Form
Completed Date: 06/08/2021
Comments: Not reported

Completed Area Name: PROJECT WIDE
Completed Sub Area Name: Not reported
Completed Document Type: Annual Oversight Cost Estimate
Completed Date: 10/30/2014
Comments: Provides estimate of DTSC oversight costs for FY 2014-2015

Completed Area Name: PROJECT WIDE
Completed Sub Area Name: Not reported
Completed Document Type: Pre-HARP Form
Completed Date: 06/16/2016
Comments: HARP is primarily for oversight of Response Plan implementation.

Completed Area Name: PROJECT WIDE
Completed Sub Area Name: Not reported
Completed Document Type: Annual Oversight Cost Estimate
Completed Date: 09/27/2016
Comments: 2016-2017 Cost Estimate of DTSC oversight of Mariposa site

Completed Area Name: PROJECT WIDE
Completed Sub Area Name: Not reported
Completed Document Type: Financial Assurance Documentation
Completed Date: 08/30/2019
Comments: Cost Estimate review and approval by DTSC Engineering Support Unit

Completed Area Name: PROJECT WIDE
Completed Sub Area Name: Not reported
Completed Document Type: Work Notice
Completed Date: 02/02/2018
Comments: Work Notice for hauling of contaminated soil, surplus from construction, to off-site disposal facility.

Completed Area Name: PROJECT WIDE

Map ID
Direction
Distance
Elevation

MAP FINDINGS

Site

Database(s)

EDR ID Number
EPA ID Number

1601 MARIPOSA STREET (Continued)

S105088004

Completed Sub Area Name: Not reported
Completed Document Type: Operation & Maintenance Order/Agreement
Completed Date: 06/01/2021
Comments: O&M Agreement for cover and VIMS system

Completed Area Name: PROJECT WIDE
Completed Sub Area Name: Not reported
Completed Document Type: Land Use Restriction
Completed Date: 11/17/2021
Comments: Not reported

Completed Area Name: PROJECT WIDE
Completed Sub Area Name: Not reported
Completed Document Type: Amendment - Order/Agreement
Completed Date: 03/26/2013
Comments: This VCA amendment adds three additional Tasks to the Scope of Work (Sampling and Analysis Workplan Implementation, Site Characterization Report, and Remedial Action Scoping) and a revised cost estimate.

Completed Area Name: PROJECT WIDE
Completed Sub Area Name: Not reported
Completed Document Type: Standard Voluntary Agreement
Completed Date: 08/09/2012
Comments: Not reported

Completed Area Name: PROJECT WIDE
Completed Sub Area Name: Not reported
Completed Document Type: Correspondence
Completed Date: 10/07/2013
Comments: Application for CLRRRA Agreement accepted on October 7, 2013 for properties located at 1601, 1677 Mariposa and 485-497 Carolina Street San Francisco, CA. The prospective purchaser plans on building a mix use development on the property.

Completed Area Name: PROJECT WIDE
Completed Sub Area Name: Not reported
Completed Document Type: Correspondence
Completed Date: 04/28/2014
Comments: DTSC Office of Planning and Environmental Analysis provided comments on NOP written by County of SF on the Mariposa EIR

Completed Area Name: PROJECT WIDE
Completed Sub Area Name: Not reported
Completed Document Type: California Land Reuse and Revitalization Agreement
Completed Date: 12/04/2013
Comments: CLRRRA agreement between DTSC and Related California for redevelopment project on Mariposa and Carolina Streets in San Francisco.

Completed Area Name: PROJECT WIDE
Completed Sub Area Name: Not reported
Completed Document Type: Site Characterization Report
Completed Date: 07/18/2013
Comments: The Report details the data collection and results of soil, groundwater, and soil gas at properties located at 1601 and 1677 Mariposa Street. Data collection occurred at different times between December 2011 and January 2013. The report was completed under DTSC oversight through a Voluntary Cleanup Agreement. The report recommends

Map ID
Direction
Distance
Elevation

MAP FINDINGS

Site

Database(s)

EDR ID Number
EPA ID Number

1601 MARIPOSA STREET (Continued)

S105088004

remediation due to concentrations of soil gas and metals in soil.

Completed Area Name: PROJECT WIDE
Completed Sub Area Name: Not reported
Completed Document Type: Work Notice
Completed Date: 04/20/2019
Comments: Work Notice for the removal of soil from 1601 mariposa as part of final landscaping and grading.

Completed Area Name: PROJECT WIDE
Completed Sub Area Name: Not reported
Completed Document Type: Work Notice
Completed Date: 05/23/2017
Comments: Work Notice sent to mailing list for soil grading and management.

Completed Area Name: PROJECT WIDE
Completed Sub Area Name: Not reported
Completed Document Type: Work Notice
Completed Date: 06/14/2016
Comments: Work Notice for Response Plan phase I implementation. Because of delay, work will not begin until June 20, 2016.

Completed Area Name: PROJECT WIDE
Completed Sub Area Name: Not reported
Completed Document Type: Fieldwork
Completed Date: 05/21/2020
Comments: Vapor Intrusion Mitigation System and Cover installed, email from Chien Vu, DTSC engineer on final oversight inspection during fieldwork 5/21/2020

Completed Area Name: PROJECT WIDE
Completed Sub Area Name: Not reported
Completed Document Type: Site Characterization Workplan
Completed Date: 02/16/2017
Comments: Approval of sampling plan for collection of soil vapor near the adjacent school.

Completed Area Name: PROJECT WIDE
Completed Sub Area Name: Not reported
Completed Document Type: Operations and Maintenance Plan Amendment
Completed Date: 05/23/2019
Comments: DTSC approval of revised O&M Plan, updated cost estimate table in the revised O&M Plan

Completed Area Name: PROJECT WIDE
Completed Sub Area Name: Not reported
Completed Document Type: Remedial Action Implementation Workplan
Completed Date: 05/16/2019
Comments: The amendment addressed the need move air monitoring stations after the construction of the buildings.

Future Area Name: Not reported
Future Sub Area Name: Not reported
Future Document Type: Not reported
Future Due Date: Not reported
Schedule Area Name: Not reported
Schedule Sub Area Name: Not reported

Map ID
Direction
Distance
Elevation

MAP FINDINGS

Site

Database(s)

EDR ID Number
EPA ID Number

1601 MARIPOSA STREET (Continued)

S105088004

Schedule Document Type: Not reported
Schedule Due Date: Not reported
Schedule Revised Date: Not reported

VCP:

Name: 1601 MARIPOSA STREET
Address: 1601 MARIPOSA STREET
City,State,Zip: SAN FRANCISCO, CA 94107
Facility ID: 60001763
Site Type: Voluntary Cleanup
Site Type Detail: Voluntary Agreement
Site Mgmt. Req.: NONE SPECIFIED
Acres: 3.36
National Priorities List: NO
Cleanup Oversight Agencies: SMBRP
Lead Agency: SMBRP
Lead Agency Description: DTSC - Site Cleanup Program
Project Manager: Tom Lanphar
Supervisor: Kimberly Walsh
Division Branch: Cleanup Berkeley
Site Code: 201945
Assembly: 13, 17
Senate: 11
Special Programs Code: Not reported
Status: Active
Status Date: 07/01/2012
Restricted Use: YES
Funding: Responsible Party
Lat/Long: 37.76328 / -122.3997
APN: 4005001B, 4005004, 4005A-002, 4005A-003, 4005A-003, 4005A-004, 4006006, 4006019, 4006020
Past Use: MANUFACTURING - OTHER, UNDERGROUND STORAGE TANKS
Potential COC: 30003, 30013
Confirmed COC: 30003,30013
Potential Description: SOIL, SV
Alias Name: 4005001B
Alias Type: APN
Alias Name: 4005004
Alias Type: APN
Alias Name: 4005A-002
Alias Type: APN
Alias Name: 4005A-003
Alias Type: APN
Alias Name: 4005A-003
Alias Type: APN
Alias Name: 4005A-003
Alias Type: APN
Alias Name: 4005A-004
Alias Type: APN
Alias Name: 4006006
Alias Type: APN
Alias Name: 4006019
Alias Type: APN
Alias Name: 4006020
Alias Type: APN
Alias Name: 201945
Alias Type: Project Code (Site Code)
Alias Name: 60001763
Alias Type: Envirostor ID Number

Map ID
Direction
Distance
Elevation

MAP FINDINGS

Site

Database(s)

EDR ID Number
EPA ID Number

1601 MARIPOSA STREET (Continued)

S105088004

Completed Info:

Completed Area Name: PROJECT WIDE
Completed Sub Area Name: Not reported
Completed Document Type: AB 389 Response Plan
Completed Date: 06/08/2016
Comments: Not reported

Completed Area Name: PROJECT WIDE
Completed Sub Area Name: Not reported
Completed Document Type: Removal Action Completion Report
Completed Date: 10/05/2016
Comments: Implementation of Response Plan involved the removal of three tanks and 750 cubic yards of soil.

Completed Area Name: PROJECT WIDE
Completed Sub Area Name: Not reported
Completed Document Type: Pre-HARP Form
Completed Date: 10/16/2019
Comments: HARP for the year 10/2019 - 10/2020

Completed Area Name: PROJECT WIDE
Completed Sub Area Name: Not reported
Completed Document Type: Fieldwork
Completed Date: 08/12/2016
Comments: UST and related contaminated soil removed from site, ORC added to groundwater at bottom of excavation. Excavation filled and compacted by 8/12/2016

Completed Area Name: PROJECT WIDE
Completed Sub Area Name: Not reported
Completed Document Type: Fieldwork
Completed Date: 08/06/2018
Comments: Not reported

Completed Area Name: PROJECT WIDE
Completed Sub Area Name: Not reported
Completed Document Type: Financial Assurance Documentation
Completed Date: 10/05/2021
Comments: Not reported

Completed Area Name: PROJECT WIDE
Completed Sub Area Name: Not reported
Completed Document Type: Annual Oversight Cost Estimate
Completed Date: 11/01/2017
Comments: Not reported

Completed Area Name: PROJECT WIDE
Completed Sub Area Name: Not reported
Completed Document Type: Pre-HARP Form
Completed Date: 11/01/2017
Comments: HARP for year 11/2017 - 10/2018

Completed Area Name: PROJECT WIDE
Completed Sub Area Name: Not reported
Completed Document Type: Annual Oversight Cost Estimate
Completed Date: 10/01/2018
Comments: Annual cost estimate for DTSC oversight charges.

Map ID
Direction
Distance
Elevation

MAP FINDINGS

Site

Database(s)

EDR ID Number
EPA ID Number

1601 MARIPOSA STREET (Continued)

S105088004

Completed Area Name: PROJECT WIDE
Completed Sub Area Name: Not reported
Completed Document Type: Annual Oversight Cost Estimate
Completed Date: 10/14/2019
Comments: Cost estimate for work planned during 2019-2020 fiscal year.

Completed Area Name: PROJECT WIDE
Completed Sub Area Name: Not reported
Completed Document Type: Annual Oversight Cost Estimate
Completed Date: 10/08/2020
Comments: DTSC oversight cost estimate for 20-21

Completed Area Name: PROJECT WIDE
Completed Sub Area Name: Not reported
Completed Document Type: Annual Oversight Cost Estimate
Completed Date: 09/09/2021
Comments: annual cost estimate for 2021 - 2022

Completed Area Name: PROJECT WIDE
Completed Sub Area Name: Not reported
Completed Document Type: Phase 1
Completed Date: 10/14/2013
Comments: Phase I concludes contamination present. Project proponent, Related/Mariposa has applied for a CLRR Agreement. A Response Plan is anticipated and a PEA will not be completed.

Completed Area Name: PROJECT WIDE
Completed Sub Area Name: Not reported
Completed Document Type: Community Profile
Completed Date: 05/12/2014
Comments: Not reported

Completed Area Name: PROJECT WIDE
Completed Sub Area Name: Not reported
Completed Document Type: Fact Sheets
Completed Date: 03/14/2016
Comments: Community Update highlighting the Response Plan for the Mariposa Site. Cleanup includes UST and soil removal, LUC, soil vapor mitigation and covers.

Completed Area Name: PROJECT WIDE
Completed Sub Area Name: Not reported
Completed Document Type: Public Notice
Completed Date: 05/19/2016
Comments: public notice published in the San Francisco Chronicle on March 21, 2016.

Completed Area Name: PROJECT WIDE
Completed Sub Area Name: Not reported
Completed Document Type: Design/Implementation Workplan
Completed Date: 02/09/2018
Comments: Implementation plan covers the Vapor Intrusion Mitigation System and Soil Management Plan, with the addition of off-site soil disposal.

Completed Area Name: PROJECT WIDE
Completed Sub Area Name: Not reported
Completed Document Type: Application

Map ID
Direction
Distance
Elevation

MAP FINDINGS

Site

Database(s)

EDR ID Number
EPA ID Number

1601 MARIPOSA STREET (Continued)

S105088004

Completed Date: 06/07/2013
Comments: Application for CLRRRA agreement submitted with Phase I Site Assessment for 1601 and 1677 Mariposa and 485-497 Carolina Street. Application accepted by DTSC and CLRRRA agreement is being written.

Completed Area Name: PROJECT WIDE
Completed Sub Area Name: Not reported
Completed Document Type: Operation and Maintenance Plan
Completed Date: 01/02/2019
Comments: O&M Plan reviewed by DTSC, including Engineering Services Office and approved.

Completed Area Name: PROJECT WIDE
Completed Sub Area Name: Not reported
Completed Document Type: Fieldwork
Completed Date: 01/29/2013
Comments: Not reported

Completed Area Name: PROJECT WIDE
Completed Sub Area Name: Not reported
Completed Document Type: Site Characterization Workplan
Completed Date: 01/03/2013
Comments: work plan acceptable no modification needed and no comments

Completed Area Name: PROJECT WIDE
Completed Sub Area Name: Not reported
Completed Document Type: Design/Implementation Workplan
Completed Date: 06/08/2016
Comments: Not reported

Completed Area Name: PROJECT WIDE
Completed Sub Area Name: Not reported
Completed Document Type: Removal Action Completion Report
Completed Date: 06/10/2021
Comments: air monitoring showed that VIMS is working. O&M moving forward.

Completed Area Name: PROJECT WIDE
Completed Sub Area Name: Not reported
Completed Document Type: Technical Report
Completed Date: 04/13/2021
Comments: Not reported

Completed Area Name: PROJECT WIDE
Completed Sub Area Name: Not reported
Completed Document Type: Monitoring Report
Completed Date: 02/04/2021
Comments: Report approved by DTSC; however, monitoring did not demonstrate that VIMS system is working as designed because of the presence of benzene in indoor air.

Completed Area Name: PROJECT WIDE
Completed Sub Area Name: Not reported
Completed Document Type: CEQA - Responsible Agency Review
Completed Date: 06/08/2016
Comments: Not reported

Completed Area Name: PROJECT WIDE

Map ID
Direction
Distance
Elevation

MAP FINDINGS

Site

Database(s)

EDR ID Number
EPA ID Number

1601 MARIPOSA STREET (Continued)

S105088004

Completed Sub Area Name: Not reported
Completed Document Type: Pre-HARP Form
Completed Date: 06/08/2021
Comments: Not reported

Completed Area Name: PROJECT WIDE
Completed Sub Area Name: Not reported
Completed Document Type: Annual Oversight Cost Estimate
Completed Date: 10/30/2014
Comments: Provides estimate of DTSC oversight costs for FY 2014-2015

Completed Area Name: PROJECT WIDE
Completed Sub Area Name: Not reported
Completed Document Type: Pre-HARP Form
Completed Date: 06/16/2016
Comments: HARP is primarily for oversight of Response Plan implementation.

Completed Area Name: PROJECT WIDE
Completed Sub Area Name: Not reported
Completed Document Type: Annual Oversight Cost Estimate
Completed Date: 09/27/2016
Comments: 2016-2017 Cost Estimate of DTSC oversight of Mariposa site

Completed Area Name: PROJECT WIDE
Completed Sub Area Name: Not reported
Completed Document Type: Financial Assurance Documentation
Completed Date: 08/30/2019
Comments: Cost Estimate review and approval by DTSC Engineering Support Unit

Completed Area Name: PROJECT WIDE
Completed Sub Area Name: Not reported
Completed Document Type: Work Notice
Completed Date: 02/02/2018
Comments: Work Notice for hauling of contaminated soil, surplus from construction, to off-site disposal facility.

Completed Area Name: PROJECT WIDE
Completed Sub Area Name: Not reported
Completed Document Type: Operation & Maintenance Order/Agreement
Completed Date: 06/01/2021
Comments: O&M Agreement for cover and VIMS system

Completed Area Name: PROJECT WIDE
Completed Sub Area Name: Not reported
Completed Document Type: Land Use Restriction
Completed Date: 11/17/2021
Comments: Not reported

Completed Area Name: PROJECT WIDE
Completed Sub Area Name: Not reported
Completed Document Type: Amendment - Order/Agreement
Completed Date: 03/26/2013
Comments: This VCA amendment adds three additional Tasks to the Scope of Work (Sampling and Analysis Workplan Implementation, Site Characterization Report, and Remedial Action Scoping) and a revised cost estimate.

Completed Area Name: PROJECT WIDE

Map ID
Direction
Distance
Elevation

MAP FINDINGS

Site

Database(s)

EDR ID Number
EPA ID Number

1601 MARIPOSA STREET (Continued)

S105088004

Completed Sub Area Name: Not reported
Completed Document Type: Standard Voluntary Agreement
Completed Date: 08/09/2012
Comments: Not reported

Completed Area Name: PROJECT WIDE
Completed Sub Area Name: Not reported
Completed Document Type: Correspondence
Completed Date: 10/07/2013
Comments: Application for CLRRRA Agreement accepted on October 7, 2013 for properties located at 1601, 1677 Mariposa and 485-497 Carolina Street San Francisco, CA. The prespective purchaser plans on building a mix use development on the property.

Completed Area Name: PROJECT WIDE
Completed Sub Area Name: Not reported
Completed Document Type: Correspondence
Completed Date: 04/28/2014
Comments: DTSC Office of Planning and Environmental Analysis provided comments on NOP written by County of SF on the Mariposa EIR

Completed Area Name: PROJECT WIDE
Completed Sub Area Name: Not reported
Completed Document Type: California Land Reuse and Revitalization Agreement
Completed Date: 12/04/2013
Comments: CLRRRA agreement between DTSC and Related California for redevelopment project on Mariposa and Carolina Streets in San Francisco.

Completed Area Name: PROJECT WIDE
Completed Sub Area Name: Not reported
Completed Document Type: Site Characterization Report
Completed Date: 07/18/2013
Comments: The Report details the data collection and results of soil, groundwater, and soil gas at properties located at 1601 and 1677 Mariposa Street. Data collection occured at different times between December 2011 and January 2013. The report was completed under DTSC oversight through a Voluntary Cleanup Agreement. The report recomends remediation due to concentrations of soil gas and metals in soil.

Completed Area Name: PROJECT WIDE
Completed Sub Area Name: Not reported
Completed Document Type: Work Notice
Completed Date: 04/20/2019
Comments: Work Notice for the removal of soil from 1601 mariposa as part of final landscaping and grading.

Completed Area Name: PROJECT WIDE
Completed Sub Area Name: Not reported
Completed Document Type: Work Notice
Completed Date: 05/23/2017
Comments: Work Notice sent to mailing list for soil grading and management.

Completed Area Name: PROJECT WIDE
Completed Sub Area Name: Not reported
Completed Document Type: Work Notice
Completed Date: 06/14/2016
Comments: Work Notice for Response Plan phase I implementation. Because of

Map ID
Direction
Distance
Elevation

MAP FINDINGS

Site

Database(s)

EDR ID Number
EPA ID Number

1601 MARIPOSA STREET (Continued)

S105088004

delay, work will not begin until June 20, 2016.

Completed Area Name: PROJECT WIDE
Completed Sub Area Name: Not reported
Completed Document Type: Fieldwork
Completed Date: 05/21/2020
Comments: Vapor Intrusion Mitigation System and Cover installed, email from Chien Vu, DTSC engineer on final oversight inspection during fieldwork 5/21/2020

Completed Area Name: PROJECT WIDE
Completed Sub Area Name: Not reported
Completed Document Type: Site Characterization Workplan
Completed Date: 02/16/2017
Comments: Approval of sampling plan for collection of soil vapor near the adjacent school.

Completed Area Name: PROJECT WIDE
Completed Sub Area Name: Not reported
Completed Document Type: Operations and Maintenance Plan Amendment
Completed Date: 05/23/2019
Comments: DTSC approval of revised O&M Plan, updated cost estimate table in the revised O&M Plan

Completed Area Name: PROJECT WIDE
Completed Sub Area Name: Not reported
Completed Document Type: Remedial Action Implementation Workplan
Completed Date: 05/16/2019
Comments: The amendment addressed the need move air monitoring stations after the construction of the buildings.

Future Area Name: Not reported
Future Sub Area Name: Not reported
Future Document Type: Not reported
Future Due Date: Not reported
Schedule Area Name: Not reported
Schedule Sub Area Name: Not reported
Schedule Document Type: Not reported
Schedule Due Date: Not reported
Schedule Revised Date: Not reported

DEED:

Name: 1601 MARIPOSA STREET
Address: 1601 MARIPOSA STREET
City,State,Zip: SAN FRANCISCO, CA 94107
Envirostor ID: 60001763
Area: PROJECT WIDE
Sub Area: Not reported
Site Type: VOLUNTARY CLEANUP
Status: ACTIVE
Agency: Not reported
Covenant Uploaded: Not reported
Deed Date(s): Not reported
File Name: Envirostor Land Use Restrictions

Map ID
 Direction
 Distance
 Elevation

MAP FINDINGS

Site

Database(s)

EDR ID Number
 EPA ID Number

AO232 **CARRARO PROPERTY**
NE **1800 03RD ST**
1/4-1/2 **SAN FRANCISCO, CA 94107**
0.342 mi.
1808 ft. **Site 1 of 3 in cluster AO**

LUST **S102426375**
Cortese **N/A**
HIST CORTESE
CERS

Relative:
Lower
Actual:
11 ft.

SAN FRANCISCO CO. LUST:

Name: Carraro Property
 Address: 1800 03rd St
 City: San Francisco
 Region: SAN FRANCISCO
 Facility ID: 38-0070
 Facility Status: Case Closed
 Case Number: 10185
 Case Type: Soil only
 Release Date: 12/19/1989
 Discovered Date: 12/19/1989
 Substance: Gasoline
 Substance Qty: Not reported
 How Discovered: Tank Closure
 How Stopped: Close Tank
 Report Date: 12/19/1989
 Case Closed: 11/3/1993
 Closed Date: 11/3/1993
 Leak Source: Tank
 Leak Cause: Structure Failure
 Leak Confirmed: Not reported
 Entered Date: 9/1/1993
 Number of Wells: Not reported
 Regional Board: San Francisco Bay Region
 Local Agency: 38000
 Lead Agency: Local Agency
 Program: LOP
 Responsible Party: Not reported
 RP Address: Not reported
 Operator: Not reported
 Staff Initial: VP
 Facility Staff: SC
 Cross Street: 16TH ST
 NOR Date: 9/1/1993
 MTBE Current: Not reported
 MTBE Current Date: Not reported
 MTBE: NT
 Maximum MTBE Soil: Not reported
 Maximum MTBE GW: Not reported
 MTBE DATE: Not reported
 Review Date: Not reported
 Workplan Submitted: Not reported
 Assessment Underway: Not reported
 Pollution Characterization: Not reported
 Corrective Action Plan: Not reported
 Remediation Underway: Not reported
 Monitoring Begun: Not reported
 Funding: Federal
 Interim Remediation: No
 Priority: Not reported
 Abatement: No Action Taken - no action has as yet been taken at the site
 Enforcement Type: NOR
 Enforcement Due Date: 9/1/1993

Map ID
Direction
Distance
Elevation

MAP FINDINGS

Site

Database(s)

EDR ID Number
EPA ID Number

CARRARO PROPERTY (Continued)

S102426375

Basin: Downtown Basin
Beneficial Use: No
Lat/Long: Not reported
CUFID: Not reported
Suspended: No
Stopped Date: 1/10/1990
Free Product: No
Depth to Grnd Wtr: Not reported
Gradient: Not reported
Benzene: Not reported
Primary Substance: Gasoline
Enforcement Type: Not reported
Amount of Free Produce: Not reported
Benzene Test: Not reported
Maximum Soil GW: Not reported
Max Soil Concentration: Not reported
TPH Tested: YES
Max TPH GW: Not reported
Max TPH Soil: 190
TPH Date: Not reported
Block: Not reported
Lot: Not reported
Notify: False
TPH Current: Not reported
TPH Current Date: Not reported
Grnd Wtr Qualifier: Not reported
Soil Qualifier: Not reported
Comments: Not reported
Summary: Not reported

LUST:

Name: CARRARO PROPERTY
Address: 1800 03RD ST
City,State,Zip: SAN FRANCISCO, CA 94107
Lead Agency: SAN FRANCISCO COUNTY
Case Type: LUST Cleanup Site
Geo Track: http://geotracker.waterboards.ca.gov/profile_report.asp?global_id=T0607500062
Global Id: T0607500062
Latitude: 37.76679
Longitude: -122.388068
Status: Completed - Case Closed
Status Date: 11/03/1993
Case Worker: SC
RB Case Number: 38-0070
Local Agency: SAN FRANCISCO COUNTY
File Location: Not reported
Local Case Number: 10185
Potential Media Affect: Soil
Potential Contaminants of Concern: Gasoline
Site History: Not reported

LUST:

Global Id: T0607500062
Contact Type: Regional Board Caseworker
Contact Name: Regional Water Board
Organization Name: SAN FRANCISCO BAY RWQCB (REGION 2)
Address: 1515 CLAY ST SUITE 1400

Map ID
Direction
Distance
Elevation

MAP FINDINGS

Site

Database(s)

EDR ID Number
EPA ID Number

CARRARO PROPERTY (Continued)

S102426375

City: OAKLAND
Email: Not reported
Phone Number: Not reported

Global Id: T0607500062
Contact Type: Local Agency Caseworker
Contact Name: STEPHANIE CUSHING
Organization Name: SAN FRANCISCO COUNTY
Address: 1390 MARKET STREET #210
City: SAN FRANCISCO
Email: stephanie.cushing@sfdph.org
Phone Number: Not reported

LUST:

Global Id: T0607500062
Action Type: Other
Date: 12/19/1989
Action: Leak Discovery

Global Id: T0607500062
Action Type: ENFORCEMENT
Date: 09/01/1993
Action: Notice of Responsibility

Global Id: T0607500062
Action Type: Other
Date: 01/02/1965
Action: Leak Reported

LUST:

Global Id: T0607500062
Status: Open - Case Begin Date
Status Date: 12/19/1989

Global Id: T0607500062
Status: Completed - Case Closed
Status Date: 11/03/1993

LUST REG 2:

Region: 2
Facility Id: 38-0070
Facility Status: Case Closed
Case Number: 10185
How Discovered: Not reported
Leak Cause: Not reported
Leak Source: Not reported
Date Leak Confirmed: Not reported
Oversight Program: LUST
Prelim. Site Assesment Wokplan Submitted: Not reported
Preliminary Site Assesment Began: Not reported
Pollution Characterization Began: Not reported
Pollution Remediation Plan Submitted: Not reported
Date Remediation Action Underway: Not reported
Date Post Remedial Action Monitoring Began: Not reported

Map ID
Direction
Distance
Elevation

MAP FINDINGS

Site

Database(s)

EDR ID Number
EPA ID Number

CARRARO PROPERTY (Continued)

S102426375

CORTESE:

Name: CARRARO PROPERTY
Address: 1800 03RD ST
City,State,Zip: SAN FRANCISCO, CA 94107
Region: CORTESE
Envirostor Id: Not reported
Global ID: T0607500062
Site/Facility Type: LUST CLEANUP SITE
Cleanup Status: COMPLETED - CASE CLOSED
Status Date: Not reported
Site Code: Not reported
Latitude: Not reported
Longitude: Not reported
Owner: Not reported
Enf Type: Not reported
Swat R: Not reported
Flag: active
Order No: Not reported
Waste Discharge System No: Not reported
Effective Date: Not reported
Region 2: Not reported
WID Id: Not reported
Solid Waste Id No: Not reported
Waste Management Uit Name: Not reported
File Name: Active Open

HIST CORTESE:

edr_fname: CARRARO PROPERTY
edr_fadd1: 1800 3RD
City,State,Zip: SAN FRANCISCO, CA 94107
Region: CORTESE
Facility County Code: 38
Reg By: LTNKA
Reg Id: 38-0070

CERS:

Name: CARRARO PROPERTY
Address: 1800 03RD ST
City,State,Zip: SAN FRANCISCO, CA 94107
Site ID: 238981
CERS ID: T0607500062
CERS Description: Leaking Underground Storage Tank Cleanup Site

Affiliation:

Affiliation Type Desc: Local Agency Caseworker
Entity Name: STEPHANIE CUSHING - SAN FRANCISCO COUNTY
Entity Title: Not reported
Affiliation Address: 1390 MARKET STREET #210
Affiliation City: SAN FRANCISCO
Affiliation State: CA
Affiliation Country: Not reported
Affiliation Zip: Not reported
Affiliation Phone: ,

Affiliation Type Desc: Regional Board Caseworker
Entity Name: Regional Water Board - SAN FRANCISCO BAY RWQCB (REGION 2)

Map ID
Direction
Distance
Elevation

MAP FINDINGS

Site

Database(s)

EDR ID Number
EPA ID Number

CARRARO PROPERTY (Continued)

S102426375

Entity Title: Not reported
Affiliation Address: 1515 CLAY ST SUITE 1400
Affiliation City: OAKLAND
Affiliation State: CA
Affiliation Country: Not reported
Affiliation Zip: Not reported
Affiliation Phone: ,

**AO233
NE
1/4-1/2
0.344 mi.
1814 ft.**

**CCSF - PORT OF SAN FRANCISCO
333 ILLINOIS STREET
SAN FRANCISCO, CA 94107
Site 2 of 3 in cluster AO**

**LUST S101308306
HIST CORTESE N/A
CERS**

**Relative:
Lower**

LUST:

**Actual:
11 ft.**

Name: CCSF - PORT OF SAN FRANCISCO
Address: 333 ILLINOIS STREET
City,State,Zip: SAN FRANCISCO, CA 94107
Lead Agency: SAN FRANCISCO COUNTY
Case Type: LUST Cleanup Site
Geo Track: http://geotracker.waterboards.ca.gov/profile_report.asp?global_id=T0607500274
Global Id: T0607500274
Latitude: 37.7667509
Longitude: -122.3881306
Status: Completed - Case Closed
Status Date: 12/05/2006
Case Worker: SC
RB Case Number: 38-0312
Local Agency: SAN FRANCISCO COUNTY
File Location: Not reported
Local Case Number: 10320
Potential Media Affect: Other Groundwater (uses other than drinking water)
Potential Contaminants of Concern: Gasoline
Site History: Not reported

LUST:

Global Id: T0607500274
Contact Type: Regional Board Caseworker
Contact Name: Regional Water Board
Organization Name: SAN FRANCISCO BAY RWQCB (REGION 2)
Address: 1515 CLAY ST SUITE 1400
City: OAKLAND
Email: Not reported
Phone Number: Not reported

Global Id: T0607500274
Contact Type: Local Agency Caseworker
Contact Name: STEPHANIE CUSHING
Organization Name: SAN FRANCISCO COUNTY
Address: 1390 MARKET STREET #210
City: SAN FRANCISCO
Email: stephanie.cushing@sfdph.org
Phone Number: Not reported

LUST:

Global Id: T0607500274
Action Type: ENFORCEMENT

Map ID
Direction
Distance
Elevation

MAP FINDINGS

Site

Database(s)

EDR ID Number
EPA ID Number

CCSF - PORT OF SAN FRANCISCO (Continued)

S101308306

Date: 12/05/2006
Action: Closure/No Further Action Letter

Global Id: T0607500274
Action Type: ENFORCEMENT
Date: 09/30/1994
Action: Notice of Responsibility

Global Id: T0607500274
Action Type: Other
Date: 09/03/1987
Action: Leak Discovery

Global Id: T0607500274
Action Type: Other
Date: 09/03/1987
Action: Leak Reported

LUST:

Global Id: T0607500274
Status: Open - Case Begin Date
Status Date: 09/03/1987

Global Id: T0607500274
Status: Open - Remediation
Status Date: 09/03/1987

Global Id: T0607500274
Status: Completed - Case Closed
Status Date: 12/05/2006

HIST CORTESE:

edr_fname: SAN FRANCISCO PORT OF
edr_fadd1: 333 ILLINOIS
City,State,Zip: SAN FRANCISCO, CA
Region: CORTESE
Facility County Code: 38
Reg By: LTNKA
Reg Id: 38-0312

CERS:

Name: CCSF - PORT OF SAN FRANCISCO
Address: 333 ILLINOIS STREET
City,State,Zip: SAN FRANCISCO, CA 94107
Site ID: 248776
CERS ID: T0607500274
CERS Description: Leaking Underground Storage Tank Cleanup Site

Affiliation:

Affiliation Type Desc: Local Agency Caseworker
Entity Name: STEPHANIE CUSHING - SAN FRANCISCO COUNTY
Entity Title: Not reported
Affiliation Address: 1390 MARKET STREET #210
Affiliation City: SAN FRANCISCO
Affiliation State: CA

Map ID
Direction
Distance
Elevation

MAP FINDINGS

Site

Database(s)

EDR ID Number
EPA ID Number

CCSF - PORT OF SAN FRANCISCO (Continued)

S101308306

Affiliation Country: Not reported
Affiliation Zip: Not reported
Affiliation Phone: ,

Affiliation Type Desc: Regional Board Caseworker
Entity Name: Regional Water Board - SAN FRANCISCO BAY RWQCB (REGION 2)
Entity Title: Not reported
Affiliation Address: 1515 CLAY ST SUITE 1400
Affiliation City: OAKLAND
Affiliation State: CA
Affiliation Country: Not reported
Affiliation Zip: Not reported
Affiliation Phone: ,

**AO234
NE
1/4-1/2
0.344 mi.
1814 ft.**

**CCSF - PORT OF SAN FRANCISCO
333 ILLINOIS STREET
SAN FRANCISCO, CA 94107

Site 3 of 3 in cluster AO**

**LUST S103472601
Cortese N/A**

**Relative:
Lower

Actual:
11 ft.**

SAN FRANCISCO CO. LUST:
Name: CCSF - Port of San
Address: 333 Illinois Street
City: San Francisco
Region: SAN FRANCISCO
Facility ID: 38-0312
Facility Status: Not reported
Case Number: 10320
Case Type: Other ground water affected
Release Date: 9/3/1987
Discovered Date: 9/3/1987
Substance: Gasoline
Substance Qty: Not reported
How Discovered: Tank Closure
How Stopped: Close Tank
Report Date: 9/3/1987
Case Closed: Not reported
Closed Date: Not reported
Leak Source: Tank
Leak Cause: Structure Failure
Leak Confirmed: Not reported
Entered Date: 10/4/1994
Number of Wells: Not reported
Regional Board: San Francisco Bay Region
Local Agency: 38000
Lead Agency: Local Agency
Program: LOP
Responsible Party: PORT OF S.F.
RP Address: Not reported
Operator: Not reported
Staff Initial: VP
Facility Staff: MA
Cross Street: 16TH ST
NOR Date: 10/4/1994
MTBE Current: Not reported
MTBE Current Date: Not reported
MTBE: NT

Map ID
Direction
Distance
Elevation

MAP FINDINGS

Site

Database(s)

EDR ID Number
EPA ID Number

CCSF - PORT OF SAN FRANCISCO (Continued)

S103472601

Maximum MTBE Soil: Not reported
Maximum MTBE GW: Not reported
MTBE DATE: Not reported
Review Date: Not reported
Workplan Submitted: Not reported
Assessment Underway: Not reported
Pollution Characterization: Not reported
Corrective Action Plan: 4/27/1989
Remediation Underway: Not reported
Monitoring Begun: Not reported
Funding: Federal
Interim Remediation: Yes
Priority: Not reported
Abatement: Enhanced Biodegradation - use of any available technology to promote bacterial decomposition of contaminants

Enforcement Type: NOR
Enforcement Due Date: Not reported
Basin: Downtown Basin
Beneficial Use: No
Lat/Long: Not reported
CUFID: Not reported
Suspended: No
Stopped Date: 11/2/1987
Free Product: No
Depth to Grnd Wtr: 7.5'
Gradient: NA
Benzene: Not reported
Primary Substance: Gasoline
Enforcement Type: Not reported
Amount of Free Produce: Not reported
Benzene Test: ND
Maximum Soil GW: ND
Max Soil Concentration: Not reported
TPH Tested: Not reported
Max TPH GW: Not reported
Max TPH Soil: Not reported
TPH Date: Not reported
Block: Not reported
Lot: Not reported
Notify: False
TPH Current: Not reported
TPH Current Date: Not reported
Grnd Wtr Qualifier: Not reported
Soil Qualifier: Not reported
Comments: Not reported
Summary: Not reported

LUST REG 2:

Region: 2
Facility Id: 38-0312
Facility Status: Remediation Plan
Case Number: 10320
How Discovered: Not reported
Leak Cause: Not reported
Leak Source: Not reported
Date Leak Confirmed: Not reported
Oversight Program: LUST

Map ID
 Direction
 Distance
 Elevation

MAP FINDINGS

Site

Database(s)

EDR ID Number
 EPA ID Number

CCSF - PORT OF SAN FRANCISCO (Continued)

S103472601

Prelim. Site Assessment Workplan Submitted: Not reported
 Preliminary Site Assessment Began: Not reported
 Pollution Characterization Began: Not reported
 Pollution Remediation Plan Submitted: 9/3/1987
 Date Remediation Action Underway: Not reported
 Date Post Remedial Action Monitoring Began: Not reported

CORTESE:

Name: CCSF - PORT OF SAN FRANCISCO
 Address: 333 ILLINOIS STREET
 City, State, Zip: SAN FRANCISCO, CA 94107
 Region: CORTESE
 Envirostor Id: Not reported
 Global ID: T0607500274
 Site/Facility Type: LUST CLEANUP SITE
 Cleanup Status: COMPLETED - CASE CLOSED
 Status Date: Not reported
 Site Code: Not reported
 Latitude: Not reported
 Longitude: Not reported
 Owner: Not reported
 Enf Type: Not reported
 Swat R: Not reported
 Flag: active
 Order No: Not reported
 Waste Discharge System No: Not reported
 Effective Date: Not reported
 Region 2: Not reported
 WID Id: Not reported
 Solid Waste Id No: Not reported
 Waste Management Unit Name: Not reported
 File Name: Active Open

AM235 **PACIFIC MOTOR TURCKING CO**
North **1355 6TH STREET**
1/4-1/2 **SAN FRANCISCO, CA 94107**
0.345 mi.
1820 ft. **Site 2 of 5 in cluster AM**

LUST **1000250560**
SWEEPS UST **CAD000083436**
HIST UST
CA FID UST
RCRA NonGen / NLR
FINDS
ECHO
Cortese

Relative:
Lower

Actual:
10 ft.

LUST REG 2:
 Region: 2
 Facility Id: 38-0261
 Facility Status: Case Closed
 Case Number: 10325
 How Discovered: Tank Closure
 Leak Cause: Structure Failure
 Leak Source: Tank
 Date Leak Confirmed: Not reported
 Oversight Program: LUST
 Prelim. Site Assessment Workplan Submitted: Not reported
 Preliminary Site Assessment Began: Not reported
 Pollution Characterization Began: Not reported
 Pollution Remediation Plan Submitted: Not reported
 Date Remediation Action Underway: Not reported

Map ID
Direction
Distance
Elevation

MAP FINDINGS

Site

Database(s)

EDR ID Number
EPA ID Number

PACIFIC MOTOR TURCKING CO (Continued)

1000250560

Date Post Remedial Action Monitoring Began: Not reported

SWEEPS UST:

Name: PACIFIC MOTOR TRUCKING CO.
Address: 1355 6TH ST
City: SAN FRANCISCO
Status: Not reported
Comp Number: 8948
Number: Not reported
Board Of Equalization: Not reported
Referral Date: Not reported
Action Date: Not reported
Created Date: Not reported
Owner Tank Id: Not reported
SWRCB Tank Id: 38-000-008948-000001
Tank Status: Not reported
Capacity: 7500
Active Date: Not reported
Tank Use: UNKNOWN
STG: PRODUCT
Content: UNSPECIFIED
Number Of Tanks: 2

Name: PACIFIC MOTOR TRUCKING CO.
Address: 1355 6TH ST
City: SAN FRANCISCO
Status: Not reported
Comp Number: 8948
Number: Not reported
Board Of Equalization: Not reported
Referral Date: Not reported
Action Date: Not reported
Created Date: Not reported
Owner Tank Id: Not reported
SWRCB Tank Id: 38-000-008948-000002
Tank Status: Not reported
Capacity: 5000
Active Date: Not reported
Tank Use: UNKNOWN
STG: PRODUCT
Content: UNSPECIFIED
Number Of Tanks: Not reported

Name: PACIFIC MOTE
Address: 1355 6TH ST
City: SAN FRANCISCO
Status: Active
Comp Number: 8948
Number: 9
Board Of Equalization: Not reported
Referral Date: 09-10-93
Action Date: 12-10-91
Created Date: 01-01-01
Owner Tank Id: Not reported
SWRCB Tank Id: 38-000-008948-000003
Tank Status: A
Capacity: 550

Map ID
Direction
Distance
Elevation

MAP FINDINGS

Site

Database(s)

EDR ID Number
EPA ID Number

PACIFIC MOTOR TURCKING CO (Continued)

1000250560

Active Date: 09-30-92
Tank Use: OIL
STG: W
Content: UNSPECIFIED
Number Of Tanks: 1

HIST UST:

Name: PACIFIC MOTOR TRUCKING CO.
Address: 1355-6TH STREET
City,State,Zip: SAN FRANCISCO, CA 94107
File Number: Not reported
URL: Not reported
Region: STATE
Facility ID: 00000019488
Facility Type: Other
Other Type: Not reported
Contact Name: Not reported
Telephone: 4156921300
Owner Name: PACIFIC MOTOR TRUCKING COMPANY
Owner Address: Not reported
Owner City,St,Zip: 1766 EL CAMINO REAL, CA 94010
Total Tanks: 0003

Tank Num: 001
Container Num: 1
Year Installed: Not reported
Tank Capacity: 00007500
Tank Used for: PRODUCT
Type of Fuel: DIESEL
Container Construction Thickness: Not reported
Leak Detection: Stock Inventor, Pressure Test

Tank Num: 002
Container Num: 2
Year Installed: Not reported
Tank Capacity: 00005000
Tank Used for: PRODUCT
Type of Fuel: DIESEL
Container Construction Thickness: Not reported
Leak Detection: Stock Inventor, Pressure Test

Tank Num: 003
Container Num: 3
Year Installed: Not reported
Tank Capacity: 00000550
Tank Used for: WASTE
Type of Fuel: WASTE OIL
Container Construction Thickness: Not reported
Leak Detection: None

CA FID UST:

Facility ID: 38000302
Regulated By: UTNKA
Regulated ID: Not reported
Cortese Code: Not reported
SIC Code: Not reported

Map ID
Direction
Distance
Elevation

MAP FINDINGS

Site

Database(s)

EDR ID Number
EPA ID Number

PACIFIC MOTOR TURCKING CO (Continued)

1000250560

Facility Phone: 4150000000
Mail To: Not reported
Mailing Address: 1355 6TH ST
Mailing Address 2: Not reported
Mailing City,St,Zip: SAN FRANCISCO 94100
Contact: Not reported
Contact Phone: Not reported
DUNs Number: Not reported
NPDES Number: Not reported
EPA ID: Not reported
Comments: Not reported
Status: Active

RCRA Listings:

Date Form Received by Agency: 19800815
Handler Name: PACIFIC MOTOR TURCKING CO
Handler Address: 1355 6TH STREET
Handler City,State,Zip: SAN FRANCISCO, CA 94107
EPA ID: CAD000083436
Contact Name: ENVIRONMENTAL MANAGER
Contact Address: 1355 SIXTH STREET
Contact City,State,Zip: SAN FRANCISCO, CA 94107
Contact Telephone: 415-397-3600
Contact Fax: Not reported
Contact Email: Not reported
Contact Title: Not reported
EPA Region: 09
Land Type: Not reported
Federal Waste Generator Description: Not a generator, verified
Non-Notifier: Not reported
Biennial Report Cycle: Not reported
Accessibility: Not reported
Active Site Indicator: Not reported
State District Owner: CA
State District: 2
Mailing Address: SIXTH STREET
Mailing City,State,Zip: SAN FRANCISCO, CA 94107
Owner Name: PACIFIC MOTOR TRUCKING CO
Owner Type: Private
Operator Name: NOT REQUIRED
Operator Type: Private
Short-Term Generator Activity: No
Importer Activity: No
Mixed Waste Generator: No
Transporter Activity: No
Transfer Facility Activity: No
Recycler Activity with Storage: No
Small Quantity On-Site Burner Exemption: No
Smelting Melting and Refining Furnace Exemption: No
Underground Injection Control: No
Off-Site Waste Receipt: No
Universal Waste Indicator: No
Universal Waste Destination Facility: No
Federal Universal Waste: No
Active Site Fed-Reg Treatment Storage and Disposal Facility: Not reported
Active Site Converter Treatment storage and Disposal Facility: Not reported
Active Site State-Reg Treatment Storage and Disposal Facility: Not reported

Map ID
 Direction
 Distance
 Elevation

MAP FINDINGS

Site

Database(s)

EDR ID Number
 EPA ID Number

PACIFIC MOTOR TURCKING CO (Continued)

1000250560

Active Site State-Reg Handler:	---
Federal Facility Indicator:	Not reported
Hazardous Secondary Material Indicator:	NN
Sub-Part K Indicator:	Not reported
Commercial TSD Indicator:	No
Treatment Storage and Disposal Type:	Not reported
2018 GPRA Permit Baseline:	Not on the Baseline
2018 GPRA Renewals Baseline:	Not on the Baseline
Permit Renewals Workload Universe:	Not reported
Permit Workload Universe:	Not reported
Permit Progress Universe:	Not reported
Post-Closure Workload Universe:	Not reported
Closure Workload Universe:	Not reported
202 GPRA Corrective Action Baseline:	No
Corrective Action Workload Universe:	No
Subject to Corrective Action Universe:	No
Non-TSDs Where RCRA CA has Been Imposed Universe:	No
TSDs Potentially Subject to CA Under 3004 (u)/(v) Universe:	No
TSDs Only Subject to CA under Discretionary Auth Universe:	No
Corrective Action Priority Ranking:	No NCAPS ranking
Environmental Control Indicator:	No
Institutional Control Indicator:	No
Human Exposure Controls Indicator:	N/A
Groundwater Controls Indicator:	N/A
Operating TSDF Universe:	Not reported
Full Enforcement Universe:	Not reported
Significant Non-Complier Universe:	No
Unaddressed Significant Non-Complier Universe:	No
Addressed Significant Non-Complier Universe:	No
Significant Non-Complier With a Compliance Schedule Universe:	No
Financial Assurance Required:	Not reported
Handler Date of Last Change:	20000915
Recognized Trader-Importer:	No
Recognized Trader-Exporter:	No
Importer of Spent Lead Acid Batteries:	No
Exporter of Spent Lead Acid Batteries:	No
Recycler Activity Without Storage:	Not reported
Manifest Broker:	Not reported
Sub-Part P Indicator:	No

Handler - Owner Operator:

Owner/Operator Indicator:	Owner
Owner/Operator Name:	PACIFIC MOTOR TRUCKING CO
Legal Status:	Private
Date Became Current:	Not reported
Date Ended Current:	Not reported
Owner/Operator Address:	NOT REQUIRED
Owner/Operator City,State,Zip:	NOT REQUIRED, ME 99999
Owner/Operator Telephone:	415-555-1212
Owner/Operator Telephone Ext:	Not reported
Owner/Operator Fax:	Not reported
Owner/Operator Email:	Not reported

Owner/Operator Indicator:	Operator
Owner/Operator Name:	NOT REQUIRED
Legal Status:	Private

Map ID
Direction
Distance
Elevation

MAP FINDINGS

Site

Database(s)

EDR ID Number
EPA ID Number

PACIFIC MOTOR TURCKING CO (Continued)

1000250560

Date Became Current: Not reported
Date Ended Current: Not reported
Owner/Operator Address: NOT REQUIRED
Owner/Operator City,State,Zip: NOT REQUIRED, ME 99999
Owner/Operator Telephone: 415-555-1212
Owner/Operator Telephone Ext: Not reported
Owner/Operator Fax: Not reported
Owner/Operator Email: Not reported

Historic Generators:

Receive Date: 19800815
Handler Name: PACIFIC MOTOR TURCKING CO
Federal Waste Generator Description: Not a generator, verified
State District Owner: CA
Large Quantity Handler of Universal Waste: No
Recognized Trader Importer: No
Recognized Trader Exporter: No
Spent Lead Acid Battery Importer: No
Spent Lead Acid Battery Exporter: No
Current Record: Yes
Non Storage Recycler Activity: Not reported
Electronic Manifest Broker: Not reported

List of NAICS Codes and Descriptions:

NAICS Code: 48411
NAICS Description: GENERAL FREIGHT TRUCKING, LOCAL

Facility Has Received Notices of Violations:

Violations: No Violations Found

Evaluation Action Summary:

Evaluations: No Evaluations Found

FINDS:

Registry ID: 110002626436

[Click Here for FRS Facility Detail Report:](#)

Environmental Interest/Information System:

RCRAInfo is a national information system that supports the Resource Conservation and Recovery Act (RCRA) program through the tracking of events and activities related to facilities that generate, transport, and treat, store, or dispose of hazardous waste. RCRAInfo allows RCRA program staff to track the notification, permit, compliance, and corrective action activities required under RCRA.

[Click this hyperlink](#) while viewing on your computer to access additional FINDS: detail in the EDR Site Report.

ECHO:

Envid: 1000250560
Registry ID: 110002626436
DFR URL: <http://echo.epa.gov/detailed-facility-report?fid=110002626436>
Name: PACIFIC MOTOR TURCKING CO
Address: 1355 6TH STREET

Map ID
Direction
Distance
Elevation

MAP FINDINGS

Site

Database(s)

EDR ID Number
EPA ID Number

PACIFIC MOTOR TURCKING CO (Continued)

1000250560

City,State,Zip: SAN FRANCISCO, CA 94107

CORTESE:

Name: SOUTHERN PACIFIC MOTOR TRUCKING
Address: 1355 6TH ST
City,State,Zip: SAN FRANCISCO, CA 94107
Region: CORTESE
Envirostor Id: Not reported
Global ID: T0607500226
Site/Facility Type: LUST CLEANUP SITE
Cleanup Status: COMPLETED - CASE CLOSED
Status Date: Not reported
Site Code: Not reported
Latitude: Not reported
Longitude: Not reported
Owner: Not reported
Enf Type: Not reported
Swat R: Not reported
Flag: active
Order No: Not reported
Waste Discharge System No: Not reported
Effective Date: Not reported
Region 2: Not reported
WID Id: Not reported
Solid Waste Id No: Not reported
Waste Management Uit Name: Not reported
File Name: Active Open

AM236 PACIFIC MOTOR TRUCKING CO
North 1355 6TH STREET
1/4-1/2 SAN FRANCISCO, CA 94107
0.345 mi.
1820 ft. Site 3 of 5 in cluster AM

LUST S100849712
HIST UST N/A
HIST CORTESE
CERS

Relative:
Lower
Actual:
10 ft.

LUST:

Name: SOUTHERN PACIFIC MOTOR TRUCKING
Address: 1355 6TH ST
City,State,Zip: SAN FRANCISCO, CA 94107
Lead Agency: SAN FRANCISCO BAY RWQCB (REGION 2)
Case Type: LUST Cleanup Site
Geo Track: http://geotracker.waterboards.ca.gov/profile_report.asp?global_id=T0607500226
Global Id: T0607500226
Latitude: 37.767901
Longitude: -122.391635
Status: Completed - Case Closed
Status Date: 09/25/1998
Case Worker: UUU
RB Case Number: 38-0261
Local Agency: SAN FRANCISCO COUNTY
File Location: Not reported
Local Case Number: 10325
Potential Media Affect: Soil
Potential Contaminants of Concern: Diesel
Site History: Not reported

LUST:

Global Id: T0607500226
Contact Type: Regional Board Caseworker

Map ID
Direction
Distance
Elevation

MAP FINDINGS

Site

Database(s)

EDR ID Number
EPA ID Number

PACIFIC MOTOR TRUCKING CO (Continued)

S100849712

Contact Name: Regional Water Board
Organization Name: SAN FRANCISCO BAY RWQCB (REGION 2)
Address: 1515 CLAY ST SUITE 1400
City: OAKLAND
Email: Not reported
Phone Number: Not reported

Global Id: T0607500226
Contact Type: Local Agency Caseworker
Contact Name: UNK
Organization Name: SAN FRANCISCO COUNTY
Address: Not reported
City: r2 UNKNOWN
Email: Not reported
Phone Number: Not reported

LUST:

Global Id: T0607500226
Action Type: Other
Date: 12/19/1988
Action: Leak Discovery

Global Id: T0607500226
Action Type: Other
Date: 05/20/1994
Action: Leak Reported

Global Id: T0607500226
Action Type: ENFORCEMENT
Date: 09/25/1998
Action: Closure/No Further Action Letter

Global Id: T0607500226
Action Type: RESPONSE
Date: 12/21/1988
Action: Tank Removal Report / UST Sampling Report

Global Id: T0607500226
Action Type: Other
Date: 12/19/1988
Action: Leak Stopped

LUST:

Global Id: T0607500226
Status: Open - Case Begin Date
Status Date: 12/19/1988

Global Id: T0607500226
Status: Completed - Case Closed
Status Date: 09/25/1998

HIST UST:

Name: PACIFIC MOTOR TRUCKING CO
Address: 1355 6TH STREET
City,State,Zip: SAN FRANCISCO, CA 94107

Map ID
Direction
Distance
Elevation

MAP FINDINGS

Site

Database(s)

EDR ID Number
EPA ID Number

PACIFIC MOTOR TRUCKING CO (Continued)

S100849712

File Number: 0002F80B
URL: <http://geotracker.waterboards.ca.gov/ustpdfs/pdf/0002F80B.pdf>
Region: Not reported
Facility ID: Not reported
Facility Type: Not reported
Other Type: Not reported
Contact Name: Not reported
Telephone: Not reported
Owner Name: Not reported
Owner Address: Not reported
Owner City,St,Zip: Not reported
Total Tanks: Not reported

Tank Num: Not reported
Container Num: Not reported
Year Installed: Not reported
Tank Capacity: Not reported
Tank Used for: Not reported
Type of Fuel: Not reported
Container Construction Thickness: Not reported
Leak Detection: Not reported

[Click here for Geo Tracker PDF:](#)

HIST CORTESE:

edr_fname: SOUTHERN PACIFIC MOTOR TR
edr_fadd1: 1355 6TH
City,State,Zip: SAN FRANCISCO, CA
Region: CORTESE
Facility County Code: 38
Reg By: LTNKA
Reg Id: 38-0261

CERS:

Name: SOUTHERN PACIFIC MOTOR TRUCKING
Address: 1355 6TH ST
City,State,Zip: SAN FRANCISCO, CA 94107
Site ID: 239846
CERS ID: T0607500226
CERS Description: Leaking Underground Storage Tank Cleanup Site

Affiliation:

Affiliation Type Desc: Local Agency Caseworker
Entity Name: UNK - SAN FRANCISCO COUNTY
Entity Title: Not reported
Affiliation Address: Not reported
Affiliation City: r2 UNKNOWN
Affiliation State: CA
Affiliation Country: Not reported
Affiliation Zip: Not reported
Affiliation Phone: ,

Affiliation Type Desc: Regional Board Caseworker
Entity Name: Regional Water Board - SAN FRANCISCO BAY RWQCB (REGION 2)
Entity Title: Not reported
Affiliation Address: 1515 CLAY ST SUITE 1400
Affiliation City: OAKLAND

Map ID
Direction
Distance
Elevation

MAP FINDINGS

Site

Database(s)

EDR ID Number
EPA ID Number

PACIFIC MOTOR TRUCKING CO (Continued)

S100849712

Affiliation State: CA
Affiliation Country: Not reported
Affiliation Zip: Not reported
Affiliation Phone: ,

**AP237
NNW
1/4-1/2
0.345 mi.
1824 ft.**

**CHEVRON STATION #9-0294
1200 07TH AVE
SAN FRANCISCO, CA 94122**

**LUST S105688724
Cortese N/A
CERS**

Site 1 of 2 in cluster AP

**Relative:
Lower**

SAN FRANCISCO CO. LUST:

**Actual:
13 ft.**

Name: Chevron Station
Address: 1200 07th Ave
City: San Francisco
Region: SAN FRANCISCO
Facility ID: 38-0081
Facility Status: Case Closed
Case Number: 10008
Case Type: Soil only
Release Date: 2/8/1988
Discovered Date: 2/8/1988
Substance: Waste Oil
Substance Qty: Not reported
How Discovered: Tank Closure
How Stopped: Close Tank
Report Date: 2/8/1988
Case Closed: 10/9/1992
Closed Date: 10/9/1992
Leak Source: Tank
Leak Cause: Structure Failure
Leak Confirmed: Not reported
Entered Date: 4/22/1992
Number of Wells: Not reported
Regional Board: San Francisco Bay Region
Local Agency: 38000
Lead Agency: Local Agency
Program: LOP
Responsible Party: Not reported
RP Address: Not reported
Operator: Not reported
Staff Initial: VP
Facility Staff: AL
Cross Street: LINCOLN ST
NOR Date: 4/22/1992
MTBE Current: Not reported
MTBE Current Date: Not reported
MTBE: NT
Maximum MTBE Soil: Not reported
Maximum MTBE GW: Not reported
MTBE DATE: Not reported
Review Date: Not reported
Workplan Submitted: Not reported
Assessment Underway: Not reported
Pollution Characterization: Not reported
Corrective Action Plan: Not reported
Remediation Underway: Not reported

Map ID
Direction
Distance
Elevation

MAP FINDINGS

Site

Database(s)

EDR ID Number
EPA ID Number

CHEVRON STATION #9-0294 (Continued)

S105688724

Monitoring Begun: Not reported
Funding: Federal
Interim Remediation: No
Priority: Not reported
Abatement: No Action Taken - no action has as yet been taken at the site
Enforcement Type: NOR
Enforcement Due Date: 4/22/1992
Basin: Westside Basin
Beneficial Use: Yes
Lat/Long: Not reported
CUFID: Not reported
Suspended: No
Stopped Date: 2/8/1988
Free Product: No
Depth to Grnd Wtr: Not reported
Gradient: Not reported
Benzene: Not reported
Primary Substance: Used oil (waste
Enforcement Type: Not reported
Amount of Free Produce: Not reported
Benzene Test: Not reported
Maximum Soil GW: Not reported
Max Soil Concentration: Not reported
TPH Tested: YES
Max TPH GW: Not reported
Max TPH Soil: 960
TPH Date: Not reported
Block: Not reported
Lot: Not reported
Notify: False
TPH Current: Not reported
TPH Current Date: Not reported
Grnd Wtr Qualifier: Not reported
Soil Qualifier: Not reported
Comments: Not reported
Summary: Not reported

LUST:

Name: CHEVRON STATION #9-0294
Address: 1200 07TH AVE
City,State,Zip: SAN FRANCISCO, CA 94122
Lead Agency: SAN FRANCISCO COUNTY
Case Type: LUST Cleanup Site
Geo Track: http://geotracker.waterboards.ca.gov/profile_report.asp?global_id=T0607500072
Global Id: T0607500072
Latitude: 37.7680940483904
Longitude: -122.397116849213
Status: Completed - Case Closed
Status Date: 10/09/1992
Case Worker: Not reported
RB Case Number: 38-0081
Local Agency: Not reported
File Location: Not reported
Local Case Number: 10008
Potential Media Affect: Soil
Potential Contaminants of Concern: Waste Oil / Motor / Hydraulic / Lubricating
Site History: Not reported

Map ID
Direction
Distance
Elevation

MAP FINDINGS

Site

Database(s)

EDR ID Number
EPA ID Number

CHEVRON STATION #9-0294 (Continued)

S105688724

LUST:

Global Id: T0607500072
Contact Type: Regional Board Caseworker
Contact Name: Regional Water Board
Organization Name: SAN FRANCISCO BAY RWQCB (REGION 2)
Address: 1515 CLAY ST SUITE 1400
City: OAKLAND
Email: Not reported
Phone Number: Not reported

LUST:

Global Id: T0607500072
Action Type: Other
Date: 02/08/1988
Action: Leak Discovery

Global Id: T0607500072
Action Type: Other
Date: 01/02/1965
Action: Leak Reported

Global Id: T0607500072
Action Type: ENFORCEMENT
Date: 04/22/1992
Action: Notice of Responsibility

Global Id: T0607500072
Action Type: RESPONSE
Date: 11/03/2003
Action: Tank Removal Report / UST Sampling Report

LUST:

Global Id: T0607500072
Status: Open - Case Begin Date
Status Date: 02/08/1988

Global Id: T0607500072
Status: Completed - Case Closed
Status Date: 10/09/1992

LUST REG 2:

Region: 2
Facility Id: 38-0081
Facility Status: Case Closed
Case Number: 10008
How Discovered: Not reported
Leak Cause: Not reported
Leak Source: Not reported
Date Leak Confirmed: Not reported
Oversight Program: LUST
Prelim. Site Assessment Workplan Submitted: Not reported
Preliminary Site Assessment Began: Not reported
Pollution Characterization Began: Not reported
Pollution Remediation Plan Submitted: Not reported

Map ID
Direction
Distance
Elevation

MAP FINDINGS

Site

Database(s)

EDR ID Number
EPA ID Number

CHEVRON STATION #9-0294 (Continued)

S105688724

Date Remediation Action Underway: Not reported
Date Post Remedial Action Monitoring Began: Not reported

CORTESE:

Name: CHEVRON STATION #9-0294
Address: 1200 07TH AVE
City,State,Zip: SAN FRANCISCO, CA 94122
Region: CORTESE
Envirostor Id: Not reported
Global ID: T0607500072
Site/Facility Type: LUST CLEANUP SITE
Cleanup Status: COMPLETED - CASE CLOSED
Status Date: Not reported
Site Code: Not reported
Latitude: Not reported
Longitude: Not reported
Owner: Not reported
Enf Type: Not reported
Swat R: Not reported
Flag: active
Order No: Not reported
Waste Discharge System No: Not reported
Effective Date: Not reported
Region 2: Not reported
WID Id: Not reported
Solid Waste Id No: Not reported
Waste Management Uit Name: Not reported
File Name: Active Open

CERS:

Name: CHEVRON STATION #9-0294
Address: 1200 07TH AVE
City,State,Zip: SAN FRANCISCO, CA 94122
Site ID: 220337
CERS ID: T0607500072
CERS Description: Leaking Underground Storage Tank Cleanup Site

Affiliation:

Affiliation Type Desc: Regional Board Caseworker
Entity Name: Regional Water Board - SAN FRANCISCO BAY RWQCB (REGION 2)
Entity Title: Not reported
Affiliation Address: 1515 CLAY ST SUITE 1400
Affiliation City: OAKLAND
Affiliation State: CA
Affiliation Country: Not reported
Affiliation Zip: Not reported
Affiliation Phone: ,

Map ID
Direction
Distance
Elevation

MAP FINDINGS

Site

Database(s)

EDR ID Number
EPA ID Number

AN238 **PEARSON EQUIPMENT COMPANY**
North **1400 6TH**
1/4-1/2 **SAN FRANCISCO, CA 94107**
0.347 mi.
1832 ft. **Site 2 of 2 in cluster AN**

EMI **S103890719**
HIST CORTESE **N/A**

Relative:
Lower
Actual:
10 ft.

EMI:
Name: EDGEMOOR MCCARTHY COOK PARTNER
Address: 1400 6TH STREET
City,State,Zip: SAN FRANCISCO, CA 94158
Year: 2011
County Code: 38
Air Basin: SF
Facility ID: 20352
Air District Name: BA
SIC Code: 8071
Air District Name: BAY AREA AQMD
Community Health Air Pollution Info System: Not reported
Consolidated Emission Reporting Rule: Not reported
Total Organic Hydrocarbon Gases Tons/Yr: 0.01
Reactive Organic Gases Tons/Yr: 0.008367
Carbon Monoxide Emissions Tons/Yr: 0.017
NOX - Oxides of Nitrogen Tons/Yr: 0.179
SOX - Oxides of Sulphur Tons/Yr: 0
Particulate Matter Tons/Yr: 0
Part. Matter 10 Micrometers and Smllr Tons/Yr:0

Name: EDGEMOOR MCCARTHY COOK PARTNER
Address: 1400 6TH STREET
City,State,Zip: SAN FRANCISCO, CA 94158
Year: 2012
County Code: 38
Air Basin: SF
Facility ID: 20352
Air District Name: BA
SIC Code: 8071
Air District Name: BAY AREA AQMD
Community Health Air Pollution Info System: Not reported
Consolidated Emission Reporting Rule: Not reported
Total Organic Hydrocarbon Gases Tons/Yr: 0.01
Reactive Organic Gases Tons/Yr: 0.008367
Carbon Monoxide Emissions Tons/Yr: 0.017
NOX - Oxides of Nitrogen Tons/Yr: 0.179
SOX - Oxides of Sulphur Tons/Yr: 0
Particulate Matter Tons/Yr: 0.0030737704918
Part. Matter 10 Micrometers and Smllr Tons/Yr:0.003

Name: EDGEMOOR MCCARTHY COOK PARTNER
Address: 1400 6TH STREET
City,State,Zip: SAN FRANCISCO, CA 94158
Year: 2013
County Code: 38
Air Basin: SF
Facility ID: 20352
Air District Name: BA
SIC Code: 8071
Air District Name: BAY AREA AQMD
Community Health Air Pollution Info System: Not reported
Consolidated Emission Reporting Rule: Not reported

Map ID
Direction
Distance
Elevation

MAP FINDINGS

Site

Database(s)

EDR ID Number
EPA ID Number

PEARSON EQUIPMENT COMPANY (Continued)

S103890719

Total Organic Hydrocarbon Gases Tons/Yr: 0.01
Reactive Organic Gases Tons/Yr: 0.008367
Carbon Monoxide Emissions Tons/Yr: 0.017
NOX - Oxides of Nitrogen Tons/Yr: 0.179
SOX - Oxides of Sulphur Tons/Yr: 0
Particulate Matter Tons/Yr: 0.003
Part. Matter 10 Micrometers and Smlr Tons/Yr:0.003

Name: EDGEMOOR MCCARTHY COOK PARTNERS
Address: 1400 6TH STREET
City,State,Zip: SAN FRANCISCO, CA 94158
Year: 2014
County Code: 38
Air Basin: SF
Facility ID: 20352
Air District Name: BA
SIC Code: 8071
Air District Name: BAY AREA AQMD
Community Health Air Pollution Info System: Not reported
Consolidated Emission Reporting Rule: Not reported
Total Organic Hydrocarbon Gases Tons/Yr: 0.003242602
Reactive Organic Gases Tons/Yr: 0
Carbon Monoxide Emissions Tons/Yr: 0.005467098
NOX - Oxides of Nitrogen Tons/Yr: 0.056150487
SOX - Oxides of Sulphur Tons/Yr: 7.0796e-005
Particulate Matter Tons/Yr: 0.001036097
Part. Matter 10 Micrometers and Smlr Tons/Yr:0.000994653

Name: EDGEMOOR MCCARTHY COOK PARTNERS
Address: 1400 6TH STREET
City,State,Zip: SAN FRANCISCO, CA 94158
Year: 2015
County Code: 38
Air Basin: SF
Facility ID: 20352
Air District Name: BA
SIC Code: 8071
Air District Name: BAY AREA AQMD
Community Health Air Pollution Info System: Not reported
Consolidated Emission Reporting Rule: Not reported
Total Organic Hydrocarbon Gases Tons/Yr: 0.003242602
Reactive Organic Gases Tons/Yr: 0.002952232
Carbon Monoxide Emissions Tons/Yr: 0.005467098
NOX - Oxides of Nitrogen Tons/Yr: 0.05615049
SOX - Oxides of Sulphur Tons/Yr: 7.0796e-005
Particulate Matter Tons/Yr: 0.001036097
Part. Matter 10 Micrometers and Smlr Tons/Yr:0.000994653

Name: EDGEMOOR MCCARTHY COOK PARTNERS
Address: 1400 6TH STREET
City,State,Zip: SAN FRANCISCO, CA 94158
Year: 2016
County Code: 38
Air Basin: SF
Facility ID: 20352
Air District Name: BA
SIC Code: 8071

Map ID
Direction
Distance
Elevation

MAP FINDINGS

Site

Database(s)

EDR ID Number
EPA ID Number

PEARSON EQUIPMENT COMPANY (Continued)

S103890719

Air District Name: BAY AREA AQMD
Community Health Air Pollution Info System: Not reported
Consolidated Emission Reporting Rule: Not reported
Total Organic Hydrocarbon Gases Tons/Yr: 0.002126868
Reactive Organic Gases Tons/Yr: 0.001868453538
Carbon Monoxide Emissions Tons/Yr: 0.003585946
NOX - Oxides of Nitrogen Tons/Yr: 0.036829888
SOX - Oxides of Sulphur Tons/Yr: 4.6436e-005
Particulate Matter Tons/Yr: 0.00067959
Part. Matter 10 Micrometers and Smlr Tons/Yr:0.000652407

Name: EDGEMOOR MCCARTHY COOK PARTNERS
Address: 1400 6TH STREET
City,State,Zip: SAN FRANCISCO, CA 94158
Year: 2017
County Code: 38
Air Basin: SF
Facility ID: 20352
Air District Name: BA
SIC Code: 8071
Air District Name: BAY AREA AQMD
Community Health Air Pollution Info System: Not reported
Consolidated Emission Reporting Rule: Not reported
Total Organic Hydrocarbon Gases Tons/Yr: 0.002126868
Reactive Organic Gases Tons/Yr: 0.001868453538
Carbon Monoxide Emissions Tons/Yr: 0.003585946
NOX - Oxides of Nitrogen Tons/Yr: 0.036829888
SOX - Oxides of Sulphur Tons/Yr: 4.6436e-005
Particulate Matter Tons/Yr: 0.00067959
Part. Matter 10 Micrometers and Smlr Tons/Yr:0.000652407

Name: EDGEMOOR MCCARTHY COOK PARTNERS
Address: 1400 6TH STREET
City,State,Zip: SAN FRANCISCO, CA 94158
Year: 2018
County Code: 38
Air Basin: SF
Facility ID: 20352
Air District Name: BA
SIC Code: 8071
Air District Name: BAY AREA AQMD
Community Health Air Pollution Info System: Not reported
Consolidated Emission Reporting Rule: Not reported
Total Organic Hydrocarbon Gases Tons/Yr: 0.001587295
Reactive Organic Gases Tons/Yr: 0.0013759453585
Carbon Monoxide Emissions Tons/Yr: 0.002819536
NOX - Oxides of Nitrogen Tons/Yr: 0.027686913
SOX - Oxides of Sulphur Tons/Yr: 3.7797e-005
Particulate Matter Tons/Yr: 0.00051515
Part. Matter 10 Micrometers and Smlr Tons/Yr:0.000495402

HIST CORTESE:

edr_fname: PEARSON EQUIPMENT COMPANY
edr_fadd1: 1400 6TH
City,State,Zip: SAN FRANCISCO, CA 94107
Region: CORTESE
Facility County Code: 38

Map ID
 Direction
 Distance
 Elevation

MAP FINDINGS

Site

Database(s)

EDR ID Number
 EPA ID Number

PEARSON EQUIPMENT COMPANY (Continued)

S103890719

Reg By: LTNKA
 Reg Id: 38-1289

AJ239
ENE
1/4-1/2
0.348 mi.
1838 ft.

MISSION BAY PARK 23 AND 24
824 TERRY A. FRANCOIS BLVD
SAN FRANCISCO, CA 94158

US BROWNFIELDS **1026464327**
N/A

Site 3 of 3 in cluster AJ

Relative:
Lower

US BROWNFIELDS:

Actual:
6 ft.

Name: MISSION BAY PARK 23 AND 24
 Address: 824 TERRY A. FRANCOIS BLVD
 City,State,Zip: SAN FRANCISCO, CA 94158
 Recipient Name: California Department of Toxic Substances Control
 Grant Type: BCRLF
 Property Number: portions of 3940-002; 3941-001
 Parcel size: 1.89
 Latitude: 37.765579
 Longitude: -122.386901
 HCM Label: -
 Map Scale: -
 Point of Reference: -
 Highlights: P-23 & P-24 are part of the larger Mission Bay Development project area. The entire development area was subject to an extensive subsurface investigation (soil, soil gas and groundwater) and risk assessment, the results of which required the preparation of a Risk Management Plan and recordation of deed restrictions. Both institutional and engineering controls are now required for all areas within Mission Bay. Development at Mission Bay started in 1999 and continues today. Expected completion of all redevelopment activities in Mission Bay is estimated to be 2023. Part of historic Mission Bay. Filled from 1877 to 1913. Past uses: shipbuilding, asbestos co, trans, co, clothing mfg, oil storage. Past owners: oil cos. Clothing mfg, CCSF.
 Datum: -
 Acres Property ID: 233042
 IC Data Access: -
 Start Date: -
 Redev Completion Date: -
 Completed Date: -
 Acres Cleaned Up: -
 Cleanup Funding: -
 Cleanup Funding Source: -
 Assessment Funding: -
 Assessment Funding Source: -
 Redevelopment Funding: -
 Redev. Funding Source: -
 Redev. Funding Entity Name: -
 Redevelopment Start Date: -
 Assessment Funding Entity: -
 Cleanup Funding Entity: -
 Grant Type: Hazardous
 Accomplishment Type: -
 Accomplishment Count: -
 Cooperative Agreement Number: 96987501
 Start Date: -
 Ownership Entity: Government
 Completion Date: -

Map ID
Direction
Distance
Elevation

MAP FINDINGS

Site

Database(s)

EDR ID Number
EPA ID Number

MISSION BAY PARK 23 AND 24 (Continued)

1026464327

Current Owner:	Port of San Francisco
Did Owner Change:	N
Cleanup Required:	Y
Video Available:	-
Photo Available:	-
Institutional Controls Required:	Y
IC Category Proprietary Controls:	Y
IC Cat. Info. Devices:	Y
IC Cat. Gov. Controls:	Y
IC Cat. Enforcement Permit Tools:	Y
IC in place date:	2/23/2000
IC in place:	Y
State/tribal program date:	-
State/tribal program ID:	-
State/tribal NFA date:	-
Air cleaned:	-
Asbestos found:	Y
Asbestos cleaned:	Y
Controlled substance found:	-
Controlled substance cleaned:	-
Drinking water affected:	-
Drinking water cleaned:	-
Groundwater affected:	-
Groundwater cleaned:	-
Lead contaminant found:	Y
Lead cleaned up:	Y
No media affected:	-
Unknown media affected:	-
Other cleaned up:	-
Other metals found:	Y
Other metals cleaned:	Y
Other contaminants found:	-
Other contams found description:	-
PAHs found:	-
PAHs cleaned up:	-
PCBs found:	-
PCBs cleaned up:	-
Petro products found:	Y
Petro products cleaned:	Y
Sediments found:	-
Sediments cleaned:	-
Soil affected:	Y
Soil cleaned up:	Y
Surface water cleaned:	-
VOCs found:	-
VOCs cleaned:	-
Cleanup other description:	-
Num. of cleanup and re-dev. jobs:	-
Past use greenspace acreage:	-
Past use residential acreage:	-
Surface Water:	-
Past use commercial acreage:	-
Past use industrial acreage:	1.89
Future use greenspace acreage:	1.89
Future use residential acreage:	-
Future use commercial acreage:	-
Future use industrial acreage:	-

Map ID
 Direction
 Distance
 Elevation

MAP FINDINGS

Site

Database(s)

EDR ID Number
 EPA ID Number

MISSION BAY PARK 23 AND 24 (Continued)

1026464327

Superfund Fed. landowner flag:	-
Arsenic cleaned up:	Y
Cadmium cleaned up:	-
Chromium cleaned up:	Y
Copper cleaned up:	Y
Iron cleaned up:	-
mercury cleaned up:	Y
Nickel Cleaned Up:	Y
No clean up:	-
Pesticides cleaned up:	-
Selenium cleaned up:	-
SVOCs cleaned up:	-
Unknown clean up:	-
Arsenic contaminant found:	Y
Cadmium contaminant found:	Y
Chromium contaminant found:	Y
Copper contaminant found:	Y
Iron contaminant found:	-
Mercury contaminant found:	Y
Nickel contaminant found:	Y
No contaminant found:	-
Pesticides contaminant found:	-
Selenium contaminant found:	-
SVOCs contaminant found:	-
Unknown contaminant found:	-
Future Use: Multistory	-
Media affected Bluiding Material:	-
Media affected indoor air:	-
Building material media cleaned up:	-
Indoor air media cleaned up:	-
Unknown media cleaned up:	-
Past Use: Multistory	-
Property Description:	Part of historic Mission Bay. Filled from 1877 to 1913. Past uses: ship building, asbestos company., transportation company, clothing mfg, oil storage. Past owners: oil cos., clothing mfg.
Below Poverty Number:	263
Below Poverty Percent:	8.55
Meidan Income:	12236
Meidan Income Number:	514
Meidan Income Percent:	16.7
Vacant Housing Number:	94
Vacant Housing Percent:	5.81
Unemployed Number:	123
Unemployed Percent:	4
Name:	MISSION BAY PARK 23 AND 24
Address:	824 TERRY A. FRANCOIS BLVD
City,State,Zip:	SAN FRANCISCO, CA 94158
Recipient Name:	California Department of Toxic Substances Control
Grant Type:	BCRLF
Property Number:	portions of 3940-002; 3941-001
Parcel size:	1.89
Latitude:	37.765579
Longitude:	-122.386901
HCM Label:	-
Map Scale:	-
Point of Reference:	-

Map ID
Direction
Distance
Elevation

MAP FINDINGS

Site

Database(s)

EDR ID Number
EPA ID Number

MISSION BAY PARK 23 AND 24 (Continued)

1026464327

Highlights:

P-23 & P-24 are part of the larger Mission Bay Development project area. The entire development area was subject to an extensive subsurface investigation (soil, soil gas and groundwater) and risk assessment, the results of which required the preparation of a Risk Management Plan and recordation of deed restrictions. Both institutional and engineering controls are now required for all areas within Mission Bay. Development at Mission Bay started in 1999 and continues today. Expected completion of all redevelopment activities in Mission Bay is estimated to be 2023. Part of historic Mission Bay. Filled from 1877 to 1913. Past uses: shipbuilding, asbestos co, trans, co, clothing mfg, oil storage. Past owners: oil cos. Clothing mfg, CCSF.

Datum: -
Acres Property ID: 233042
IC Data Access: -
Start Date: -
Redev Completion Date: -
Completed Date: -
Acres Cleaned Up: -
Cleanup Funding: -
Cleanup Funding Source: -
Assessment Funding: 1000000
Assessment Funding Source: Catellus Dev. Corp.
Redevelopment Funding: -
Redev. Funding Source: -
Redev. Funding Entity Name: -
Redevelopment Start Date: -
Assessment Funding Entity: Private/Other Funding
Cleanup Funding Entity: -
Grant Type: Hazardous
Accomplishment Type: Phase II Environmental Assessment
Accomplishment Count: N
Cooperative Agreement Number: 96987501
Start Date: 1/1/1996
Ownership Entity: Government
Completion Date: 2/4/1998
Current Owner: Port of San Francisco
Did Owner Change: N
Cleanup Required: Y
Video Available: -
Photo Available: -
Institutional Controls Required: Y
IC Category Proprietary Controls: Y
IC Cat. Info. Devices: Y
IC Cat. Gov. Controls: Y
IC Cat. Enforcement Permit Tools: Y
IC in place date: 2/23/2000
IC in place: Y
State/tribal program date: -
State/tribal program ID: -
State/tribal NFA date: -
Air cleaned: -
Asbestos found: Y
Asbestos cleaned: Y
Controlled substance found: -
Controlled substance cleaned: -
Drinking water affected: -

Map ID
Direction
Distance
Elevation

MAP FINDINGS

Site

Database(s)

EDR ID Number
EPA ID Number

MISSION BAY PARK 23 AND 24 (Continued)

1026464327

Drinking water cleaned:	-
Groundwater affected:	-
Groundwater cleaned:	-
Lead contaminant found:	Y
Lead cleaned up:	Y
No media affected:	-
Unknown media affected:	-
Other cleaned up:	-
Other metals found:	Y
Other metals cleaned:	Y
Other contaminants found:	-
Other contams found description:	-
PAHs found:	-
PAHs cleaned up:	-
PCBs found:	-
PCBs cleaned up:	-
Petro products found:	Y
Petro products cleaned:	Y
Sediments found:	-
Sediments cleaned:	-
Soil affected:	Y
Soil cleaned up:	Y
Surface water cleaned:	-
VOCs found:	-
VOCs cleaned:	-
Cleanup other description:	-
Num. of cleanup and re-dev. jobs:	-
Past use greenspace acreage:	-
Past use residential acreage:	-
Surface Water:	-
Past use commercial acreage:	-
Past use industrial acreage:	1.89
Future use greenspace acreage:	1.89
Future use residential acreage:	-
Future use commercial acreage:	-
Future use industrial acreage:	-
Superfund Fed. landowner flag:	-
Arsenic cleaned up:	Y
Cadmium cleaned up:	-
Chromium cleaned up:	Y
Copper cleaned up:	Y
Iron cleaned up:	-
mercury cleaned up:	Y
Nickel Cleaned Up:	Y
No clean up:	-
Pesticides cleaned up:	-
Selenium cleaned up:	-
SVOCs cleaned up:	-
Unknown clean up:	-
Arsenic contaminant found:	Y
Cadmium contaminant found:	Y
Chromium contaminant found:	Y
Copper contaminant found:	Y
Iron contaminant found:	-
Mercury contaminant found:	Y
Nickel contaminant found:	Y
No contaminant found:	-

Map ID
 Direction
 Distance
 Elevation

MAP FINDINGS

Site

Database(s)

EDR ID Number
 EPA ID Number

MISSION BAY PARK 23 AND 24 (Continued)

1026464327

Pesticides contaminant found: -
 Selenium contaminant found: -
 SVOCs contaminant found: -
 Unknown contaminant found: -
 Future Use: Multistory -
 Media affected Bluiding Material: -
 Media affected indoor air: -
 Building material media cleaned up: -
 Indoor air media cleaned up: -
 Unknown media cleaned up: -
 Past Use: Multistory -
 Property Description: Part of historic Mission Bay. Filled from 1877 to 1913. Past uses: ship building, asbestos company., transportation company, clothing mfg, oil storage. Past owners: oil cos., clothing mfg.

Below Poverty Number: 263
 Below Poverty Percent: 8.55
 Meidan Income: 12236
 Meidan Income Number: 514
 Meidan Income Percent: 16.7
 Vacant Housing Number: 94
 Vacant Housing Percent: 5.81
 Unemployed Number: 123
 Unemployed Percent: 4

Name: MISSION BAY PARK 23 AND 24
 Address: 824 TERRY A. FRANCOIS BLVD
 City,State,Zip: SAN FRANCISCO, CA 94158
 Recipient Name: California Department of Toxic Substances Control
 Grant Type: BCRLF
 Property Number: portions of 3940-002; 3941-001
 Parcel size: 1.89
 Latitude: 37.765579
 Longitude: -122.386901
 HCM Label: -
 Map Scale: -
 Point of Reference: -

Highlights: P-23 & P-24 are part of the larger Mission Bay Development project area. The entire development area was subject to an extensive subsurface investigation (soil, soil gas and groundwater) and risk assessment, the results of which required the preparation of a Risk Management Plan and recordation of deed restrictions. Both institutional and engineering controls are now required for all areas within Mission Bay. Development at Mission Bay started in 1999 and continues today. Expected completion of all redevelopment activities in Mission Bay is estimated to be 2023. Part of historic Mission Bay. Filled from 1877 to 1913. Past uses: shipbuilding, asbestos co, trans, co, clothing mfg, oil storage. Past owners: oil cos. Clothing mfg, CCSF.

Datum: -
 Acres Property ID: 233042
 IC Data Access: -
 Start Date: 1/11/2016
 Redev Completion Date: -
 Completed Date: 3/2/2017
 Acres Cleaned Up: 1.89
 Cleanup Funding: 200000
 Cleanup Funding Source: EPA

Map ID
Direction
Distance
Elevation

MAP FINDINGS

Site

Database(s)

EDR ID Number
EPA ID Number

MISSION BAY PARK 23 AND 24 (Continued)

1026464327

Assessment Funding:	-
Assessment Funding Source:	-
Redevelopment Funding:	-
Redev. Funding Source:	-
Redev. Funding Entity Name:	-
Redevelopment Start Date:	-
Assessment Funding Entity:	-
Cleanup Funding Entity:	Brownfields RLF Grant Funds Subgranted
Grant Type:	Hazardous
Accomplishment Type:	-
Accomplishment Count:	-
Cooperative Agreement Number:	96987501
Start Date:	-
Ownership Entity:	Government
Completion Date:	-
Current Owner:	Port of San Francisco
Did Owner Change:	N
Cleanup Required:	Y
Video Available:	-
Photo Available:	-
Institutional Controls Required:	Y
IC Category Proprietary Controls:	Y
IC Cat. Info. Devices:	Y
IC Cat. Gov. Controls:	Y
IC Cat. Enforcement Permit Tools:	Y
IC in place date:	2/23/2000
IC in place:	Y
State/tribal program date:	-
State/tribal program ID:	-
State/tribal NFA date:	-
Air cleaned:	-
Asbestos found:	Y
Asbestos cleaned:	Y
Controlled substance found:	-
Controlled substance cleaned:	-
Drinking water affected:	-
Drinking water cleaned:	-
Groundwater affected:	-
Groundwater cleaned:	-
Lead contaminant found:	Y
Lead cleaned up:	Y
No media affected:	-
Unknown media affected:	-
Other cleaned up:	-
Other metals found:	Y
Other metals cleaned:	Y
Other contaminants found:	-
Other contams found description:	-
PAHs found:	-
PAHs cleaned up:	-
PCBs found:	-
PCBs cleaned up:	-
Petro products found:	Y
Petro products cleaned:	Y
Sediments found:	-
Sediments cleaned:	-
Soil affected:	Y

Map ID
Direction
Distance
Elevation

MAP FINDINGS

Site

Database(s)

EDR ID Number
EPA ID Number

MISSION BAY PARK 23 AND 24 (Continued)

1026464327

Soil cleaned up:	Y
Surface water cleaned:	-
VOCs found:	-
VOCs cleaned:	-
Cleanup other description:	-
Num. of cleanup and re-dev. jobs:	-
Past use greenspace acreage:	-
Past use residential acreage:	-
Surface Water:	-
Past use commercial acreage:	-
Past use industrial acreage:	1.89
Future use greenspace acreage:	1.89
Future use residential acreage:	-
Future use commercial acreage:	-
Future use industrial acreage:	-
Superfund Fed. landowner flag:	-
Arsenic cleaned up:	Y
Cadmium cleaned up:	-
Chromium cleaned up:	Y
Copper cleaned up:	Y
Iron cleaned up:	-
mercury cleaned up:	Y
Nickel Cleaned Up:	Y
No clean up:	-
Pesticides cleaned up:	-
Selenium cleaned up:	-
SVOCs cleaned up:	-
Unknown clean up:	-
Arsenic contaminant found:	Y
Cadmium contaminant found:	Y
Chromium contaminant found:	Y
Copper contaminant found:	Y
Iron contaminant found:	-
Mercury contaminant found:	Y
Nickel contaminant found:	Y
No contaminant found:	-
Pesticides contaminant found:	-
Selenium contaminant found:	-
SVOCs contaminant found:	-
Unknown contaminant found:	-
Future Use: Multistory	-
Media affected Bluiding Material:	-
Media affected indoor air:	-
Building material media cleaned up:	-
Indoor air media cleaned up:	-
Unknown media cleaned up:	-
Past Use: Multistory	-
Property Description:	Part of historic Mission Bay. Filled from 1877 to 1913. Past uses: ship building, asbestos company., transportation company, clothing mfg, oil storage. Past owners: oil cos., clothing mfg.
Below Poverty Number:	263
Below Poverty Percent:	8.55
Meidan Income:	12236
Meidan Income Number:	514
Meidan Income Percent:	16.7
Vacant Housing Number:	94
Vacant Housing Percent:	5.81

Map ID
Direction
Distance
Elevation

MAP FINDINGS

Site

Database(s)

EDR ID Number
EPA ID Number

MISSION BAY PARK 23 AND 24 (Continued)

1026464327

Unemployed Number:	123
Unemployed Percent:	4
Name:	MISSION BAY PARK 23 AND 24
Address:	824 TERRY A. FRANCOIS BLVD
City,State,Zip:	SAN FRANCISCO, CA 94158
Recipient Name:	California Department of Toxic Substances Control
Grant Type:	BCRLF
Property Number:	portions of 3940-002; 3941-001
Parcel size:	1.89
Latitude:	37.765579
Longitude:	-122.386901
HCM Label:	-
Map Scale:	-
Point of Reference:	-
Highlights:	P-23 & P-24 are part of the larger Mission Bay Development project area. The entire development area was subject to an extensive subsurface investigation (soil, soil gas and groundwater) and risk assessment, the results of which required the preparation of a Risk Management Plan and recordation of deed restrictions. Both institutional and engineering controls are now required for all areas within Mission Bay. Development at Mission Bay started in 1999 and continues today. Expected completion of all redevelopment activities in Mission Bay is estimated to be 2023. Part of historic Mission Bay. Filled from 1877 to 1913. Past uses: shipbuilding, asbestos co, trans, co, clothing mfg, oil storage. Past owners: oil cos. Clothing mfg, CCSF.
Datum:	-
Acres Property ID:	233042
IC Data Access:	-
Start Date:	1/11/2016
Redev Completion Date:	-
Completed Date:	3/2/2017
Acres Cleaned Up:	1.89
Cleanup Funding:	212650
Cleanup Funding Source:	FOCIL-MB, LLC
Assessment Funding:	-
Assessment Funding Source:	-
Redevelopment Funding:	-
Redev. Funding Source:	-
Redev. Funding Entity Name:	-
Redevelopment Start Date:	-
Assessment Funding Entity:	-
Cleanup Funding Entity:	Private/Other Funding
Grant Type:	Hazardous
Accomplishment Type:	-
Accomplishment Count:	-
Cooperative Agreement Number:	96987501
Start Date:	-
Ownership Entity:	Government
Completion Date:	-
Current Owner:	Port of San Francisco
Did Owner Change:	N
Cleanup Required:	Y
Video Available:	-
Photo Available:	-
Institutional Controls Required:	Y

Map ID
Direction
Distance
Elevation

MAP FINDINGS

Site

Database(s)

EDR ID Number
EPA ID Number

MISSION BAY PARK 23 AND 24 (Continued)

1026464327

IC Category Proprietary Controls:	Y
IC Cat. Info. Devices:	Y
IC Cat. Gov. Controls:	Y
IC Cat. Enforcement Permit Tools:	Y
IC in place date:	2/23/2000
IC in place:	Y
State/tribal program date:	-
State/tribal program ID:	-
State/tribal NFA date:	-
Air cleaned:	-
Asbestos found:	Y
Asbestos cleaned:	Y
Controlled substance found:	-
Controlled substance cleaned:	-
Drinking water affected:	-
Drinking water cleaned:	-
Groundwater affected:	-
Groundwater cleaned:	-
Lead contaminant found:	Y
Lead cleaned up:	Y
No media affected:	-
Unknown media affected:	-
Other cleaned up:	-
Other metals found:	Y
Other metals cleaned:	Y
Other contaminants found:	-
Other contams found description:	-
PAHs found:	-
PAHs cleaned up:	-
PCBs found:	-
PCBs cleaned up:	-
Petro products found:	Y
Petro products cleaned:	Y
Sediments found:	-
Sediments cleaned:	-
Soil affected:	Y
Soil cleaned up:	Y
Surface water cleaned:	-
VOCs found:	-
VOCs cleaned:	-
Cleanup other description:	-
Num. of cleanup and re-dev. jobs:	-
Past use greenspace acreage:	-
Past use residential acreage:	-
Surface Water:	-
Past use commercial acreage:	-
Past use industrial acreage:	1.89
Future use greenspace acreage:	1.89
Future use residential acreage:	-
Future use commercial acreage:	-
Future use industrial acreage:	-
Superfund Fed. landowner flag:	-
Arsenic cleaned up:	Y
Cadmium cleaned up:	-
Chromium cleaned up:	Y
Copper cleaned up:	Y
Iron cleaned up:	-

Map ID
 Direction
 Distance
 Elevation

MAP FINDINGS

Site

Database(s)

EDR ID Number
 EPA ID Number

MISSION BAY PARK 23 AND 24 (Continued)

1026464327

<p>mercury cleaned up: Y Nickel Cleaned Up: Y No clean up: - Pesticides cleaned up: - Selenium cleaned up: - SVOCs cleaned up: - Unknown clean up: - Arsenic contaminant found: Y Cadmium contaminant found: Y Chromium contaminant found: Y Copper contaminant found: Y Iron contaminant found: - Mercury contaminant found: Y Nickel contaminant found: Y No contaminant found: - Pesticides contaminant found: - Selenium contaminant found: - SVOCs contaminant found: - Unknown contaminant found: - Future Use: Multistory - Media affected Bluiding Material: - Media affected indoor air: - Building material media cleaned up: - Indoor air media cleaned up: - Unknown media cleaned up: - Past Use: Multistory - Property Description:</p>	<p>Part of historic Mission Bay. Filled from 1877 to 1913. Past uses: ship building, asbestos company., transportation company, clothing mfg, oil storage. Past owners: oil cos., clothing mfg.</p>
<p>Below Poverty Number: 263 Below Poverty Percent: 8.55 Meidan Income: 12236 Meidan Income Number: 514 Meidan Income Percent: 16.7 Vacant Housing Number: 94 Vacant Housing Percent: 5.81 Unemployed Number: 123 Unemployed Percent: 4</p>	
<p>Name: Address: City,State,Zip: Recipient Name: Grant Type: Property Number: Parcel size: Latitude: Longitude: HCM Label: Map Scale: Point of Reference: Highlights:</p>	<p>MISSION BAY PARK 23 AND 24 824 TERRY A. FRANCOIS BLVD SAN FRANCISCO, CA 94158 California Department of Toxic Substances Control BCRLF portions of 3940-002; 3941-001 1.89 37.765579 -122.386901 - - - P-23 & P-24 are part of the larger Mission Bay Development project area. The entire development area was subject to an extensive subsurface investigation (soil, soil gas and groundwater) and risk assessment, the results of which required the preparation of a Risk Management Plan and recordation of deed restrictions. Both institutional and engineering controls are now required for all areas</p>

Map ID
 Direction
 Distance
 Elevation

MAP FINDINGS

Site

Database(s)

EDR ID Number
 EPA ID Number

MISSION BAY PARK 23 AND 24 (Continued)

1026464327

within Mission Bay. Development at Mission Bay started in 1999 and continues today. Expected completion of all redevelopment activities in Mission Bay is estimated to be 2023. Part of historic Mission Bay. Filled from 1877 to 1913. Past uses: shipbuilding, asbestos co, trans, co, clothing mfg, oil storage. Past owners: oil cos. Clothing mfg, CCSF.

Datum:	-
Acres Property ID:	233042
IC Data Access:	-
Start Date:	-
Redev Completion Date:	4/10/2019
Completed Date:	-
Acres Cleaned Up:	-
Cleanup Funding:	-
Cleanup Funding Source:	-
Assessment Funding:	-
Assessment Funding Source:	-
Redevelopment Funding:	1710447
Redev. Funding Source:	FOCIL-MB, LLC
Redev. Funding Entity Name:	Private/Other Funding
Redevelopment Start Date:	1/11/2016
Assessment Funding Entity:	-
Cleanup Funding Entity:	-
Grant Type:	Hazardous
Accomplishment Type:	-
Accomplishment Count:	-
Cooperative Agreement Number:	96987501
Start Date:	-
Ownership Entity:	Government
Completion Date:	-
Current Owner:	Port of San Francisco
Did Owner Change:	N
Cleanup Required:	Y
Video Available:	-
Photo Available:	-
Institutional Controls Required:	Y
IC Category Proprietary Controls:	Y
IC Cat. Info. Devices:	Y
IC Cat. Gov. Controls:	Y
IC Cat. Enforcement Permit Tools:	Y
IC in place date:	2/23/2000
IC in place:	Y
State/tribal program date:	-
State/tribal program ID:	-
State/tribal NFA date:	-
Air cleaned:	-
Asbestos found:	Y
Asbestos cleaned:	Y
Controlled substance found:	-
Controlled substance cleaned:	-
Drinking water affected:	-
Drinking water cleaned:	-
Groundwater affected:	-
Groundwater cleaned:	-
Lead contaminant found:	Y
Lead cleaned up:	Y
No media affected:	-

Map ID
Direction
Distance
Elevation

MAP FINDINGS

Site

Database(s)

EDR ID Number
EPA ID Number

MISSION BAY PARK 23 AND 24 (Continued)

1026464327

Unknown media affected:	-
Other cleaned up:	-
Other metals found:	Y
Other metals cleaned:	Y
Other contaminants found:	-
Other contams found description:	-
PAHs found:	-
PAHs cleaned up:	-
PCBs found:	-
PCBs cleaned up:	-
Petro products found:	Y
Petro products cleaned:	Y
Sediments found:	-
Sediments cleaned:	-
Soil affected:	Y
Soil cleaned up:	Y
Surface water cleaned:	-
VOCs found:	-
VOCs cleaned:	-
Cleanup other description:	-
Num. of cleanup and re-dev. jobs:	11.5
Past use greenspace acreage:	-
Past use residential acreage:	-
Surface Water:	-
Past use commercial acreage:	-
Past use industrial acreage:	1.89
Future use greenspace acreage:	1.89
Future use residential acreage:	-
Future use commercial acreage:	-
Future use industrial acreage:	-
Superfund Fed. landowner flag:	-
Arsenic cleaned up:	Y
Cadmium cleaned up:	-
Chromium cleaned up:	Y
Copper cleaned up:	Y
Iron cleaned up:	-
mercury cleaned up:	Y
Nickel Cleaned Up:	Y
No clean up:	-
Pesticides cleaned up:	-
Selenium cleaned up:	-
SVOCs cleaned up:	-
Unknown clean up:	-
Arsenic contaminant found:	Y
Cadmium contaminant found:	Y
Chromium contaminant found:	Y
Copper contaminant found:	Y
Iron contaminant found:	-
Mercury contaminant found:	Y
Nickel contaminant found:	Y
No contaminant found:	-
Pesticides contaminant found:	-
Selenium contaminant found:	-
SVOCs contaminant found:	-
Unknown contaminant found:	-
Future Use: Multistory	-
Media affected Bluiding Material:	-

Map ID
Direction
Distance
Elevation

MAP FINDINGS

Site

Database(s)

EDR ID Number
EPA ID Number

MISSION BAY PARK 23 AND 24 (Continued)

1026464327

Media affected indoor air: -
Building material media cleaned up: -
Indoor air media cleaned up: -
Unknown media cleaned up: -
Past Use: Multistory -
Property Description: Part of historic Mission Bay. Filled from 1877 to 1913. Past uses: ship building, asbestos company., transportation company, clothing mfg, oil storage. Past owners: oil cos., clothing mfg.

Below Poverty Number: 263
Below Poverty Percent: 8.55
Meidan Income: 12236
Meidan Income Number: 514
Meidan Income Percent: 16.7
Vacant Housing Number: 94
Vacant Housing Percent: 5.81
Unemployed Number: 123
Unemployed Percent: 4

Name: MISSION BAY PARK 23 AND 24
Address: 824 TERRY A. FRANCOIS BLVD
City,State,Zip: SAN FRANCISCO, CA 94158
Recipient Name: California Department of Toxic Substances Control
Grant Type: BCRLF
Property Number: portions of 3940-002; 3941-001
Parcel size: 1.89
Latitude: 37.765579
Longitude: -122.386901
HCM Label: -
Map Scale: -
Point of Reference: -
Highlights: P-23 & P-24 are part of the larger Mission Bay Development project area. The entire development area was subject to an extensive subsurface investigation (soil, soil gas and groundwater) and risk assessment, the results of which required the preparation of a Risk Management Plan and recordation of deed restrictions. Both institutional and engineering controls are now required for all areas within Mission Bay. Development at Mission Bay started in 1999 and continues today. Expected completion of all redevelopment activities in Mission Bay is estimated to be 2023. Part of historic Mission Bay. Filled from 1877 to 1913. Past uses: shipbuilding, asbestos co, trans, co, clothing mfg, oil storage. Past owners: oil cos. Clothing mfg, CCSF.

Datum: -
Acres Property ID: 233042
IC Data Access: -
Start Date: -
Redev Completion Date: -
Completed Date: -
Acres Cleaned Up: -
Cleanup Funding: -
Cleanup Funding Source: -
Assessment Funding: -
Assessment Funding Source: -
Redevelopment Funding: -
Redev. Funding Source: -
Redev. Funding Entity Name: -
Redevelopment Start Date: -

Map ID
Direction
Distance
Elevation

MAP FINDINGS

Site

Database(s)

EDR ID Number
EPA ID Number

MISSION BAY PARK 23 AND 24 (Continued)

1026464327

Assessment Funding Entity:	-
Cleanup Funding Entity:	-
Grant Type:	Hazardous
Accomplishment Type:	-
Accomplishment Count:	-
Cooperative Agreement Number:	96987501
Start Date:	-
Ownership Entity:	Government
Completion Date:	-
Current Owner:	Port of San Francisco
Did Owner Change:	N
Cleanup Required:	Y
Video Available:	-
Photo Available:	-
Institutional Controls Required:	Y
IC Category Proprietary Controls:	Y
IC Cat. Info. Devices:	Y
IC Cat. Gov. Controls:	Y
IC Cat. Enforcement Permit Tools:	Y
IC in place date:	2/23/2000
IC in place:	Y
State/tribal program date:	-
State/tribal program ID:	-
State/tribal NFA date:	-
Air cleaned:	-
Asbestos found:	Y
Asbestos cleaned:	Y
Controlled substance found:	-
Controlled substance cleaned:	-
Drinking water affected:	-
Drinking water cleaned:	-
Groundwater affected:	-
Groundwater cleaned:	-
Lead contaminant found:	Y
Lead cleaned up:	Y
No media affected:	-
Unknown media affected:	-
Other cleaned up:	-
Other metals found:	Y
Other metals cleaned:	Y
Other contaminants found:	-
Other contams found description:	-
PAHs found:	-
PAHs cleaned up:	-
PCBs found:	-
PCBs cleaned up:	-
Petro products found:	Y
Petro products cleaned:	Y
Sediments found:	-
Sediments cleaned:	-
Soil affected:	Y
Soil cleaned up:	Y
Surface water cleaned:	-
VOCs found:	-
VOCs cleaned:	-
Cleanup other description:	-
Num. of cleanup and re-dev. jobs:	-

Map ID
 Direction
 Distance
 Elevation

MAP FINDINGS

Site

Database(s)

EDR ID Number
 EPA ID Number

MISSION BAY PARK 23 AND 24 (Continued)

1026464327

Past use greenspace acreage:	-
Past use residential acreage:	-
Surface Water:	-
Past use commercial acreage:	-
Past use industrial acreage:	1.89
Future use greenspace acreage:	1.89
Future use residential acreage:	-
Future use commercial acreage:	-
Future use industrial acreage:	-
Superfund Fed. landowner flag:	-
Arsenic cleaned up:	Y
Cadmium cleaned up:	-
Chromium cleaned up:	Y
Copper cleaned up:	Y
Iron cleaned up:	-
mercury cleaned up:	Y
Nickel Cleaned Up:	Y
No clean up:	-
Pesticides cleaned up:	-
Selenium cleaned up:	-
SVOCs cleaned up:	-
Unknown clean up:	-
Arsenic contaminant found:	Y
Cadmium contaminant found:	Y
Chromium contaminant found:	Y
Copper contaminant found:	Y
Iron contaminant found:	-
Mercury contaminant found:	Y
Nickel contaminant found:	Y
No contaminant found:	-
Pesticides contaminant found:	-
Selenium contaminant found:	-
SVOCs contaminant found:	-
Unknown contaminant found:	-
Future Use: Multistory	-
Media affected Bluiding Material:	-
Media affected indoor air:	-
Building material media cleaned up:	-
Indoor air media cleaned up:	-
Unknown media cleaned up:	-
Past Use: Multistory	-
Property Description:	Part of historic Mission Bay. Filled from 1877 to 1913. Past uses: ship building, asbestos company., transportation company, clothing mfg, oil storage. Past owners: oil cos., clothing mfg.
Below Poverty Number:	263
Below Poverty Percent:	8.55
Meidan Income:	12236
Meidan Income Number:	514
Meidan Income Percent:	16.7
Vacant Housing Number:	94
Vacant Housing Percent:	5.81
Unemployed Number:	123
Unemployed Percent:	4
Name:	MISSION BAY PARK 23 AND 24
Address:	824 TERRY A. FRANCOIS BLVD
City,State,Zip:	SAN FRANCISCO, CA 94158

Map ID
 Direction
 Distance
 Elevation

MAP FINDINGS

Site

Database(s)

EDR ID Number
 EPA ID Number

MISSION BAY PARK 23 AND 24 (Continued)

1026464327

Recipient Name:	California Department of Toxic Substances Control
Grant Type:	BCRLF
Property Number:	portions of 3940-002; 3941-001
Parcel size:	1.89
Latitude:	37.765579
Longitude:	-122.386901
HCM Label:	-
Map Scale:	-
Point of Reference:	-
Highlights:	P-23 & P-24 are part of the larger Mission Bay Development project area. The entire development area was subject to an extensive subsurface investigation (soil, soil gas and groundwater) and risk assessment, the results of which required the preparation of a Risk Management Plan and recordation of deed restrictions. Both institutional and engineering controls are now required for all areas within Mission Bay. Development at Mission Bay started in 1999 and continues today. Expected completion of all redevelopment activities in Mission Bay is estimated to be 2023. Part of historic Mission Bay. Filled from 1877 to 1913. Past uses: shipbuilding, asbestos co, trans, co, clothing mfg, oil storage. Past owners: oil cos. Clothing mfg, CCSF.
Datum:	-
Acres Property ID:	233042
IC Data Access:	-
Start Date:	-
Redev Completion Date:	-
Completed Date:	-
Acres Cleaned Up:	-
Cleanup Funding:	-
Cleanup Funding Source:	-
Assessment Funding:	50000
Assessment Funding Source:	FOCIL-MB-LLC
Redevelopment Funding:	-
Redev. Funding Source:	-
Redev. Funding Entity Name:	-
Redevelopment Start Date:	-
Assessment Funding Entity:	Private/Other Funding
Cleanup Funding Entity:	-
Grant Type:	Hazardous
Accomplishment Type:	Phase II Environmental Assessment
Accomplishment Count:	N
Cooperative Agreement Number:	96987501
Start Date:	1/1/2014
Ownership Entity:	Government
Completion Date:	5/12/2014
Current Owner:	Port of San Francisco
Did Owner Change:	N
Cleanup Required:	Y
Video Available:	-
Photo Available:	-
Institutional Controls Required:	Y
IC Category Proprietary Controls:	Y
IC Cat. Info. Devices:	Y
IC Cat. Gov. Controls:	Y
IC Cat. Enforcement Permit Tools:	Y
IC in place date:	2/23/2000
IC in place:	Y

Map ID
Direction
Distance
Elevation

MAP FINDINGS

Site

Database(s)

EDR ID Number
EPA ID Number

MISSION BAY PARK 23 AND 24 (Continued)

1026464327

State/tribal program date:	-
State/tribal program ID:	-
State/tribal NFA date:	-
Air cleaned:	-
Asbestos found:	Y
Asbestos cleaned:	Y
Controlled substance found:	-
Controlled substance cleaned:	-
Drinking water affected:	-
Drinking water cleaned:	-
Groundwater affected:	-
Groundwater cleaned:	-
Lead contaminant found:	Y
Lead cleaned up:	Y
No media affected:	-
Unknown media affected:	-
Other cleaned up:	-
Other metals found:	Y
Other metals cleaned:	Y
Other contaminants found:	-
Other contams found description:	-
PAHs found:	-
PAHs cleaned up:	-
PCBs found:	-
PCBs cleaned up:	-
Petro products found:	Y
Petro products cleaned:	Y
Sediments found:	-
Sediments cleaned:	-
Soil affected:	Y
Soil cleaned up:	Y
Surface water cleaned:	-
VOCs found:	-
VOCs cleaned:	-
Cleanup other description:	-
Num. of cleanup and re-dev. jobs:	-
Past use greenspace acreage:	-
Past use residential acreage:	-
Surface Water:	-
Past use commercial acreage:	-
Past use industrial acreage:	1.89
Future use greenspace acreage:	1.89
Future use residential acreage:	-
Future use commercial acreage:	-
Future use industrial acreage:	-
Superfund Fed. landowner flag:	-
Arsenic cleaned up:	Y
Cadmium cleaned up:	-
Chromium cleaned up:	Y
Copper cleaned up:	Y
Iron cleaned up:	-
mercury cleaned up:	Y
Nickel Cleaned Up:	Y
No clean up:	-
Pesticides cleaned up:	-
Selenium cleaned up:	-
SVOCs cleaned up:	-

Map ID
 Direction
 Distance
 Elevation

MAP FINDINGS

Site

Database(s)

EDR ID Number
 EPA ID Number

MISSION BAY PARK 23 AND 24 (Continued)

1026464327

Unknown clean up:	-
Arsenic contaminant found:	Y
Cadmium contaminant found:	Y
Chromium contaminant found:	Y
Copper contaminant found:	Y
Iron contaminant found:	-
Mercury contaminant found:	Y
Nickel contaminant found:	Y
No contaminant found:	-
Pesticides contaminant found:	-
Selenium contaminant found:	-
SVOCs contaminant found:	-
Unknown contaminant found:	-
Future Use: Multistory	-
Media affected Bluiding Material:	-
Media affected indoor air:	-
Building material media cleaned up:	-
Indoor air media cleaned up:	-
Unknown media cleaned up:	-
Past Use: Multistory	-
Property Description:	Part of historic Mission Bay. Filled from 1877 to 1913. Past uses: ship building, asbestos company., transportation company, clothing mfg, oil storage. Past owners: oil cos., clothing mfg.

Below Poverty Number:	263
Below Poverty Percent:	8.55
Meidan Income:	12236
Meidan Income Number:	514
Meidan Income Percent:	16.7
Vacant Housing Number:	94
Vacant Housing Percent:	5.81
Unemployed Number:	123
Unemployed Percent:	4

Name:	MISSION BAY PARK 23 AND 24
Address:	824 TERRY A. FRANCOIS BLVD
City,State,Zip:	SAN FRANCISCO, CA 94158
Recipient Name:	California Department of Toxic Substances Control
Grant Type:	BCRLF
Property Number:	portions of 3940-002; 3941-001
Parcel size:	1.89
Latitude:	37.765579
Longitude:	-122.386901
HCM Label:	-
Map Scale:	-
Point of Reference:	-
Highlights:	P-23 & P-24 are part of the larger Mission Bay Development project area. The entire development area was subject to an extensive subsurface investigation (soil, soil gas and groundwater) and risk assessment, the results of which required the preparation of a Risk Management Plan and recordation of deed restrictions. Both institutional and engineering controls are now required for all areas within Mission Bay. Development at Mission Bay started in 1999 and continues today. Expected completion of all redevelopment activities in Mission Bay is estimated to be 2023. Part of historic Mission Bay. Filled from 1877 to 1913. Past uses: shipbuilding, asbestos co, trans, co, clothing mfg, oil storage. Past owners: oil cos. Clothing mfg, CCSF.

Map ID
Direction
Distance
Elevation

MAP FINDINGS

Site

Database(s)

EDR ID Number
EPA ID Number

MISSION BAY PARK 23 AND 24 (Continued)

1026464327

Datum:	-
Acres Property ID:	233042
IC Data Access:	-
Start Date:	-
Redev Completion Date:	-
Completed Date:	-
Acres Cleaned Up:	-
Cleanup Funding:	-
Cleanup Funding Source:	-
Assessment Funding:	-
Assessment Funding Source:	-
Redevelopment Funding:	-
Redev. Funding Source:	-
Redev. Funding Entity Name:	-
Redevelopment Start Date:	-
Assessment Funding Entity:	-
Cleanup Funding Entity:	-
Grant Type:	Hazardous
Accomplishment Type:	-
Accomplishment Count:	-
Cooperative Agreement Number:	96987501
Start Date:	-
Ownership Entity:	Government
Completion Date:	-
Current Owner:	Port of San Francisco
Did Owner Change:	N
Cleanup Required:	Y
Video Available:	-
Photo Available:	-
Institutional Controls Required:	Y
IC Category Proprietary Controls:	Y
IC Cat. Info. Devices:	Y
IC Cat. Gov. Controls:	Y
IC Cat. Enforcement Permit Tools:	Y
IC in place date:	2/23/2000
IC in place:	Y
State/tribal program date:	-
State/tribal program ID:	-
State/tribal NFA date:	-
Air cleaned:	-
Asbestos found:	Y
Asbestos cleaned:	Y
Controlled substance found:	-
Controlled substance cleaned:	-
Drinking water affected:	-
Drinking water cleaned:	-
Groundwater affected:	-
Groundwater cleaned:	-
Lead contaminant found:	Y
Lead cleaned up:	Y
No media affected:	-
Unknown media affected:	-
Other cleaned up:	-
Other metals found:	Y
Other metals cleaned:	Y
Other contaminants found:	-
Other contams found description:	-

Map ID
 Direction
 Distance
 Elevation

MAP FINDINGS

Site

Database(s)

EDR ID Number
 EPA ID Number

MISSION BAY PARK 23 AND 24 (Continued)

1026464327

PAHs found:	-
PAHs cleaned up:	-
PCBs found:	-
PCBs cleaned up:	-
Petro products found:	Y
Petro products cleaned:	Y
Sediments found:	-
Sediments cleaned:	-
Soil affected:	Y
Soil cleaned up:	Y
Surface water cleaned:	-
VOCs found:	-
VOCs cleaned:	-
Cleanup other description:	-
Num. of cleanup and re-dev. jobs:	-
Past use greenspace acreage:	-
Past use residential acreage:	-
Surface Water:	-
Past use commercial acreage:	-
Past use industrial acreage:	1.89
Future use greenspace acreage:	1.89
Future use residential acreage:	-
Future use commercial acreage:	-
Future use industrial acreage:	-
Superfund Fed. landowner flag:	-
Arsenic cleaned up:	Y
Cadmium cleaned up:	-
Chromium cleaned up:	Y
Copper cleaned up:	Y
Iron cleaned up:	-
mercury cleaned up:	Y
Nickel Cleaned Up:	Y
No clean up:	-
Pesticides cleaned up:	-
Selenium cleaned up:	-
SVOCs cleaned up:	-
Unknown clean up:	-
Arsenic contaminant found:	Y
Cadmium contaminant found:	Y
Chromium contaminant found:	Y
Copper contaminant found:	Y
Iron contaminant found:	-
Mercury contaminant found:	Y
Nickel contaminant found:	Y
No contaminant found:	-
Pesticides contaminant found:	-
Selenium contaminant found:	-
SVOCs contaminant found:	-
Unknown contaminant found:	-
Future Use: Multistory	-
Media affected Bluiding Material:	-
Media affected indoor air:	-
Building material media cleaned up:	-
Indoor air media cleaned up:	-
Unknown media cleaned up:	-
Past Use: Multistory	-
Property Description:	Part of historic Mission Bay. Filled from 1877 to 1913. Past uses:

Map ID
Direction
Distance
Elevation

MAP FINDINGS

Site

Database(s)

EDR ID Number
EPA ID Number

MISSION BAY PARK 23 AND 24 (Continued)

1026464327

ship building, asbestos company., transportation company, clothing mfg, oil storage. Past owners: oil cos., clothing mfg.

Below Poverty Number: 263
Below Poverty Percent: 8.55
Median Income: 12236
Median Income Number: 514
Median Income Percent: 16.7
Vacant Housing Number: 94
Vacant Housing Percent: 5.81
Unemployed Number: 123
Unemployed Percent: 4

AM240
North
1/4-1/2
0.349 mi.
1843 ft.

SANTA FE PACIFIC REALTY CORP
1301 6TH ST
SAN FRANCISCO, CA 94107

Site 4 of 5 in cluster AM

LUST **S101308436**
Cortese **N/A**
HIST CORTESE
CERS

Relative:
Lower

LUST:

Actual:
10 ft.

Name: SANTA FE PACIFIC REALTY CORP
Address: 1301 6TH ST
City,State,Zip: SAN FRANCISCO, CA 94107
Lead Agency: SAN FRANCISCO BAY RWQCB (REGION 2)
Case Type: LUST Cleanup Site
Geo Track: http://geotracker.waterboards.ca.gov/profile_report.asp?global_id=T0607500225
Global Id: T0607500225
Latitude: 37.768512
Longitude: -122.392974
Status: Completed - Case Closed
Status Date: 07/13/1998
Case Worker: UUU
RB Case Number: 38-0260
Local Agency: SAN FRANCISCO COUNTY
File Location: Not reported
Local Case Number: 10401
Potential Media Affect: Other Groundwater (uses other than drinking water)
Potential Contaminants of Concern: Gasoline
Site History: Not reported

LUST:

Global Id: T0607500225
Contact Type: Regional Board Caseworker
Contact Name: Regional Water Board
Organization Name: SAN FRANCISCO BAY RWQCB (REGION 2)
Address: 1515 CLAY ST SUITE 1400
City: OAKLAND
Email: Not reported
Phone Number: Not reported

Global Id: T0607500225
Contact Type: Local Agency Caseworker
Contact Name: UNK
Organization Name: SAN FRANCISCO COUNTY
Address: Not reported
City: r2 UNKNOWN
Email: Not reported
Phone Number: Not reported

Map ID
Direction
Distance
Elevation

MAP FINDINGS

Site

Database(s)

EDR ID Number
EPA ID Number

SANTA FE PACIFIC REALTY CORP (Continued)

S101308436

LUST:

Global Id: T0607500225
Action Type: ENFORCEMENT
Date: 07/13/1998
Action: Closure/No Further Action Letter

Global Id: T0607500225
Action Type: ENFORCEMENT
Date: 07/29/1996
Action: 13267 Requirement

Global Id: T0607500225
Action Type: RESPONSE
Date: 07/07/1998
Action: Correspondence

Global Id: T0607500225
Action Type: Other
Date: 12/19/1988
Action: Leak Discovery

Global Id: T0607500225
Action Type: ENFORCEMENT
Date: 04/04/1995
Action: 13267 Requirement

Global Id: T0607500225
Action Type: ENFORCEMENT
Date: 01/13/1989
Action: Technical Correspondence / Assistance / Other

Global Id: T0607500225
Action Type: Other
Date: 12/19/1988
Action: Leak Reported

Global Id: T0607500225
Action Type: ENFORCEMENT
Date: 01/05/1989
Action: Technical Correspondence / Assistance / Other

Global Id: T0607500225
Action Type: Other
Date: 12/19/1988
Action: Leak Stopped

Global Id: T0607500225
Action Type: RESPONSE
Date: 12/19/1988
Action: Tank Removal Report / UST Sampling Report

LUST:

Global Id: T0607500225
Status: Open - Case Begin Date
Status Date: 12/19/1988

Map ID
Direction
Distance
Elevation

MAP FINDINGS

Site

Database(s)

EDR ID Number
EPA ID Number

SANTA FE PACIFIC REALTY CORP (Continued)

S101308436

Global Id: T0607500225
Status: Open - Site Assessment
Status Date: 12/19/1988

Global Id: T0607500225
Status: Completed - Case Closed
Status Date: 07/13/1998

LUST REG 2:

Region: 2
Facility Id: 38-0260
Facility Status: Case Closed
Case Number: 10401
How Discovered: Tank Closure
Leak Cause: Structure Failure
Leak Source: Tank
Date Leak Confirmed: Not reported
Oversight Program: LUST
Prelim. Site Assessment Workplan Submitted: Not reported
Preliminary Site Assessment Began: 12/19/1988
Pollution Characterization Began: Not reported
Pollution Remediation Plan Submitted: Not reported
Date Remediation Action Underway: Not reported
Date Post Remedial Action Monitoring Began: Not reported

CORTESE:

Name: SANTA FE PACIFIC REALTY CORP
Address: 1301 6TH ST
City,State,Zip: SAN FRANCISCO, CA 94107
Region: CORTESE
Envirostor Id: Not reported
Global ID: T0607500225
Site/Facility Type: LUST CLEANUP SITE
Cleanup Status: COMPLETED - CASE CLOSED
Status Date: Not reported
Site Code: Not reported
Latitude: Not reported
Longitude: Not reported
Owner: Not reported
Enf Type: Not reported
Swat R: Not reported
Flag: active
Order No: Not reported
Waste Discharge System No: Not reported
Effective Date: Not reported
Region 2: Not reported
WID Id: Not reported
Solid Waste Id No: Not reported
Waste Management Unit Name: Not reported
File Name: Active Open

HIST CORTESE:

edr_fname: SANTA FE PACIFIC REALTY C
edr_fadd1: 1301 6TH
City,State,Zip: SAN FRANCISCO, CA

Map ID
Direction
Distance
Elevation

MAP FINDINGS

Site

Database(s)

EDR ID Number
EPA ID Number

SANTA FE PACIFIC REALTY CORP (Continued)

S101308436

Region: CORTESE
Facility County Code: 38
Reg By: LTNKA
Reg Id: 38-0260

CERS:

Name: SANTA FE PACIFIC REALTY CORP
Address: 1301 6TH ST
City,State,Zip: SAN FRANCISCO, CA 94107
Site ID: 209676
CERS ID: T0607500225
CERS Description: Leaking Underground Storage Tank Cleanup Site

Affiliation:

Affiliation Type Desc: Local Agency Caseworker
Entity Name: UNK - SAN FRANCISCO COUNTY
Entity Title: Not reported
Affiliation Address: Not reported
Affiliation City: r2 UNKNOWN
Affiliation State: CA
Affiliation Country: Not reported
Affiliation Zip: Not reported
Affiliation Phone: ,

Affiliation Type Desc: Regional Board Caseworker
Entity Name: Regional Water Board - SAN FRANCISCO BAY RWQCB (REGION 2)
Entity Title: Not reported
Affiliation Address: 1515 CLAY ST SUITE 1400
Affiliation City: OAKLAND
Affiliation State: CA
Affiliation Country: Not reported
Affiliation Zip: Not reported
Affiliation Phone: ,

AQ241
South
1/4-1/2
0.357 mi.
1885 ft.

GOLDEN DRAGON PRINTING
669 MISSISSIPPI STREET
SAN FRANCISCO, CA 94107

LUST S100579463
HIST CORTESE N/A
CERS

Site 1 of 4 in cluster AQ

Relative:
Higher
Actual:
63 ft.

LUST:

Name: GOLDEN DRAGON PRINTING
Address: 669 MISSISSIPPI STREET
City,State,Zip: SAN FRANCISCO, CA 94107
Lead Agency: SAN FRANCISCO COUNTY
Case Type: LUST Cleanup Site
Geo Track: http://geotracker.waterboards.ca.gov/profile_report.asp?global_id=T0607500460
Global Id: T0607500460
Latitude: 37.758111
Longitude: -122.393844
Status: Completed - Case Closed
Status Date: 07/30/2004
Case Worker: MA
RB Case Number: 38-0515
Local Agency: SAN FRANCISCO COUNTY
File Location: Not reported
Local Case Number: 10432

Map ID
Direction
Distance
Elevation

MAP FINDINGS

Site

Database(s)

EDR ID Number
EPA ID Number

GOLDEN DRAGON PRINTING (Continued)

S100579463

Potential Media Affect: Other Groundwater (uses other than drinking water)
Potential Contaminants of Concern: Gasoline
Site History: Not reported

LUST:

Global Id: T0607500460
Contact Type: Local Agency Caseworker
Contact Name: MAMDOUH AWWAD
Organization Name: SAN FRANCISCO COUNTY
Address: 1390 MARKET STREET, #210
City: SAN FRANCISCO
Email: mamdouh.awwad@sfdph.org
Phone Number: Not reported

Global Id: T0607500460
Contact Type: Regional Board Caseworker
Contact Name: Regional Water Board
Organization Name: SAN FRANCISCO BAY RWQCB (REGION 2)
Address: 1515 CLAY ST SUITE 1400
City: OAKLAND
Email: Not reported
Phone Number: Not reported

LUST:

Global Id: T0607500460
Action Type: Other
Date: 03/17/1993
Action: Leak Discovery

Global Id: T0607500460
Action Type: Other
Date: 03/17/1993
Action: Leak Reported

LUST:

Global Id: T0607500460
Status: Open - Case Begin Date
Status Date: 03/17/1993

Global Id: T0607500460
Status: Open - Site Assessment
Status Date: 06/01/1993

Global Id: T0607500460
Status: Completed - Case Closed
Status Date: 07/30/2004

HIST CORTESE:

edr_fname: GOLDEN DRAGON PRINTING
edr_fadd1: 669 MISSISSIPPI
City,State,Zip: SAN FRANCISCO, CA
Region: CORTESE
Facility County Code: 38
Reg By: LTNKA
Reg Id: 38-0515

Map ID
Direction
Distance
Elevation

MAP FINDINGS

Site

Database(s)

EDR ID Number
EPA ID Number

GOLDEN DRAGON PRINTING (Continued)

S100579463

CERS:

Name: GOLDEN DRAGON PRINTING
Address: 669 MISSISSIPPI STREET
City,State,Zip: SAN FRANCISCO, CA 94107
Site ID: 231211
CERS ID: T0607500460
CERS Description: Leaking Underground Storage Tank Cleanup Site

Affiliation:

Affiliation Type Desc: Local Agency Caseworker
Entity Name: MAMDOUH AWWAD - SAN FRANCISCO COUNTY
Entity Title: Not reported
Affiliation Address: 1390 MARKET STREET, #210
Affiliation City: SAN FRANCISCO
Affiliation State: CA
Affiliation Country: Not reported
Affiliation Zip: Not reported
Affiliation Phone: ,

Affiliation Type Desc: Regional Board Caseworker
Entity Name: Regional Water Board - SAN FRANCISCO BAY RWQCB (REGION 2)
Entity Title: Not reported
Affiliation Address: 1515 CLAY ST SUITE 1400
Affiliation City: OAKLAND
Affiliation State: CA
Affiliation Country: Not reported
Affiliation Zip: Not reported
Affiliation Phone: ,

AQ242
South
1/4-1/2
0.357 mi.
1885 ft.

GOLDEN DRAGON PRINTING
669 MISSISSIPPI STREET
SAN FRANCISCO, CA 94107

LUST S102430828
Cortese N/A

Site 2 of 4 in cluster AQ

Relative:
Higher

SAN FRANCISCO CO. LUST:

Actual:
63 ft.

Name: Golden Dragon
Address: 669 Mississippi Street
City: San Francisco
Region: SAN FRANCISCO
Facility ID: 38-0515
Facility Status: Leak being confirmed
Case Number: 10432
Case Type: Other ground water affected
Release Date: 6/1/1993
Discovered Date: 3/17/1993
Substance: Gasoline
Substance Qty: Not reported
How Discovered: Tank Closure
How Stopped: Close Tank
Report Date: 6/1/1993
Case Closed: Not reported
Closed Date: Not reported
Leak Source: Tank
Leak Cause: Unknown
Leak Confirmed: 6/3/1993
Entered Date: 5/25/1995

Map ID
Direction
Distance
Elevation

MAP FINDINGS

Site

Database(s)

EDR ID Number
EPA ID Number

GOLDEN DRAGON PRINTING (Continued)

S102430828

Number of Wells: Not reported
Regional Board: San Francisco Bay Region
Local Agency: 38000
Lead Agency: Local Agency
Program: LOP
Responsible Party: Not reported
RP Address: Not reported
Operator: Not reported
Staff Initial: VP
Facility Staff: MA
Cross Street: 22ND ST
NOR Date: 5/25/1995
MTBE Current: Not reported
MTBE Current Date: Not reported
MTBE: NT
Maximum MTBE Soil: Not reported
Maximum MTBE GW: Not reported
MTBE DATE: Not reported
Review Date: Not reported
Workplan Submitted: Not reported
Assessment Underway: Not reported
Pollution Characterization: Not reported
Corrective Action Plan: Not reported
Remediation Underway: Not reported
Monitoring Begun: Not reported
Funding: Federal
Interim Remediation: No
Priority: Moderate Priority Site
Abatement: No Action Taken - no action has as yet been taken at the site
Enforcement Type: NOR
Enforcement Due Date: Not reported
Basin: Downtown Basin
Beneficial Use: No
Lat/Long: Not reported
CUFID: Not reported
Suspended: No
Stopped Date: Not reported
Free Product: No
Depth to Grnd Wtr: 20'
Gradient: Not reported
Benzene: Not reported
Primary Substance: Gasoline
Enforcement Type: Not reported
Amount of Free Produce: Not reported
Benzene Test: YES
Maximum Soil GW: Not reported
Max Soil Concentration: Not reported
TPH Tested: Not reported
Max TPH GW: Not reported
Max TPH Soil: Not reported
TPH Date: Not reported
Block: Not reported
Lot: Not reported
Notify: False
TPH Current: Not reported
TPH Current Date: Not reported
Grnd Wtr Qualifier: Not reported

Map ID
Direction
Distance
Elevation

MAP FINDINGS

Site

Database(s)

EDR ID Number
EPA ID Number

GOLDEN DRAGON PRINTING (Continued)

S102430828

Soil Qualifier: Not reported
Comments: Not reported
Summary: 6/1/93 [leak]

LUST REG 2:

Region: 2
Facility Id: 38-0515
Facility Status: Pollution Characterization
Case Number: 10432
How Discovered: Not reported
Leak Cause: Not reported
Leak Source: Not reported
Date Leak Confirmed: 6/1/1993
Oversight Program: LUST
Prelim. Site Assessment Workplan Submitted: Not reported
Preliminary Site Assessment Began: Not reported
Pollution Characterization Began: 6/1/1993
Pollution Remediation Plan Submitted: Not reported
Date Remediation Action Underway: Not reported
Date Post Remedial Action Monitoring Began: Not reported

CORTESE:

Name: GOLDEN DRAGON PRINTING
Address: 669 MISSISSIPPI STREET
City,State,Zip: SAN FRANCISCO, CA 94107
Region: CORTESE
Envirostor Id: Not reported
Global ID: T0607500460
Site/Facility Type: LUST CLEANUP SITE
Cleanup Status: COMPLETED - CASE CLOSED
Status Date: Not reported
Site Code: Not reported
Latitude: Not reported
Longitude: Not reported
Owner: Not reported
Enf Type: Not reported
Swat R: Not reported
Flag: active
Order No: Not reported
Waste Discharge System No: Not reported
Effective Date: Not reported
Region 2: Not reported
WID Id: Not reported
Solid Waste Id No: Not reported
Waste Management Unit Name: Not reported
File Name: Active Open

Map ID
Direction
Distance
Elevation

MAP FINDINGS

Site

Database(s)

EDR ID Number
EPA ID Number

AM243 **SANTA FE PACIFIC REALTY CORP**
North **1201 6TH ST**
1/4-1/2 **SAN FRANCISCO, CA 94107**
0.358 mi.
1890 ft. **Site 5 of 5 in cluster AM**

LUST **S101308435**
Cortese **N/A**
HIST CORTESE
CERS

Relative:
Lower
Actual:
10 ft.

LUST:
Name: SANTA FE PACIFIC REALTY CORP
Address: 1201 6TH ST
City,State,Zip: SAN FRANCISCO, CA 94107
Lead Agency: SAN FRANCISCO BAY RWQCB (REGION 2)
Case Type: LUST Cleanup Site
Geo Track: http://geotracker.waterboards.ca.gov/profile_report.asp?global_id=T0607500224
Global Id: T0607500224
Latitude: 37.7711188
Longitude: -122.3963621
Status: Completed - Case Closed
Status Date: 07/13/1998
Case Worker: UUU
RB Case Number: 38-0259
Local Agency: SAN FRANCISCO COUNTY
File Location: Not reported
Local Case Number: 10450
Potential Media Affect: Other Groundwater (uses other than drinking water)
Potential Contaminants of Concern: Gasoline
Site History: Not reported

LUST:
Global Id: T0607500224
Contact Type: Regional Board Caseworker
Contact Name: Regional Water Board
Organization Name: SAN FRANCISCO BAY RWQCB (REGION 2)
Address: 1515 CLAY ST SUITE 1400
City: OAKLAND
Email: Not reported
Phone Number: Not reported

Global Id: T0607500224
Contact Type: Local Agency Caseworker
Contact Name: UNK
Organization Name: SAN FRANCISCO COUNTY
Address: Not reported
City: r2 UNKNOWN
Email: Not reported
Phone Number: Not reported

LUST:
Global Id: T0607500224
Action Type: ENFORCEMENT
Date: 06/15/1995
Action: Technical Correspondence / Assistance / Other

Global Id: T0607500224
Action Type: ENFORCEMENT
Date: 01/13/1989
Action: Technical Correspondence / Assistance / Other

Global Id: T0607500224
Action Type: ENFORCEMENT

Map ID
Direction
Distance
Elevation

MAP FINDINGS

Site

Database(s)

EDR ID Number
EPA ID Number

SANTA FE PACIFIC REALTY CORP (Continued)

S101308435

Date: 07/29/1996
Action: 13267 Requirement

Global Id: T0607500224
Action Type: Other
Date: 12/19/1988
Action: Leak Discovery

Global Id: T0607500224
Action Type: ENFORCEMENT
Date: 01/04/1989
Action: Technical Correspondence / Assistance / Other

Global Id: T0607500224
Action Type: ENFORCEMENT
Date: 07/13/1998
Action: Closure/No Further Action Letter

Global Id: T0607500224
Action Type: Other
Date: 12/19/1988
Action: Leak Reported

Global Id: T0607500224
Action Type: RESPONSE
Date: 07/07/1998
Action: Other Report / Document

Global Id: T0607500224
Action Type: Other
Date: 12/19/1988
Action: Leak Stopped

Global Id: T0607500224
Action Type: RESPONSE
Date: 12/16/1998
Action: Tank Removal Report / UST Sampling Report

LUST:

Global Id: T0607500224
Status: Open - Case Begin Date
Status Date: 12/19/1988

Global Id: T0607500224
Status: Open - Site Assessment
Status Date: 01/04/1989

Global Id: T0607500224
Status: Completed - Case Closed
Status Date: 07/13/1998

LUST REG 2:

Region: 2
Facility Id: 38-0259
Facility Status: Case Closed

Map ID
Direction
Distance
Elevation

MAP FINDINGS

Site

Database(s)

EDR ID Number
EPA ID Number

SANTA FE PACIFIC REALTY CORP (Continued)

S101308435

Case Number: 10450
How Discovered: Tank Closure
Leak Cause: Structure Failure
Leak Source: Tank
Date Leak Confirmed: Not reported
Oversight Program: LUST
Prelim. Site Assessment Workplan Submitted: Not reported
Preliminary Site Assessment Began: 1/4/1989
Pollution Characterization Began: Not reported
Pollution Remediation Plan Submitted: Not reported
Date Remediation Action Underway: Not reported
Date Post Remedial Action Monitoring Began: Not reported

CORTESE:

Name: SANTA FE PACIFIC REALTY CORP
Address: 1201 6TH ST
City,State,Zip: SAN FRANCISCO, CA 94107
Region: CORTESE
Envirostor Id: Not reported
Global ID: T0607500224
Site/Facility Type: LUST CLEANUP SITE
Cleanup Status: COMPLETED - CASE CLOSED
Status Date: Not reported
Site Code: Not reported
Latitude: Not reported
Longitude: Not reported
Owner: Not reported
Enf Type: Not reported
Swat R: Not reported
Flag: active
Order No: Not reported
Waste Discharge System No: Not reported
Effective Date: Not reported
Region 2: Not reported
WID Id: Not reported
Solid Waste Id No: Not reported
Waste Management Unit Name: Not reported
File Name: Active Open

HIST CORTESE:

edr_fname: SANTA FE PACIFIC REALTY C
edr_fadd1: 1201 6TH
City,State,Zip: SAN FRANCISCO, CA
Region: CORTESE
Facility County Code: 38
Reg By: LTNKA
Reg Id: 38-0259

CERS:

Name: SANTA FE PACIFIC REALTY CORP
Address: 1201 6TH ST
City,State,Zip: SAN FRANCISCO, CA 94107
Site ID: 215449
CERS ID: T0607500224
CERS Description: Leaking Underground Storage Tank Cleanup Site

Map ID
Direction
Distance
Elevation

MAP FINDINGS

Site

Database(s)

EDR ID Number
EPA ID Number

SANTA FE PACIFIC REALTY CORP (Continued)

S101308435

Affiliation:

Affiliation Type Desc: Local Agency Caseworker
Entity Name: UNK - SAN FRANCISCO COUNTY
Entity Title: Not reported
Affiliation Address: Not reported
Affiliation City: r2 UNKNOWN
Affiliation State: CA
Affiliation Country: Not reported
Affiliation Zip: Not reported
Affiliation Phone: ,

Affiliation Type Desc: Regional Board Caseworker
Entity Name: Regional Water Board - SAN FRANCISCO BAY RWQCB (REGION 2)
Entity Title: Not reported
Affiliation Address: 1515 CLAY ST SUITE 1400
Affiliation City: OAKLAND
Affiliation State: CA
Affiliation Country: Not reported
Affiliation Zip: Not reported
Affiliation Phone: ,

244
ESE
1/4-1/2
0.360 mi.
1903 ft.

**BAE SYSTEMS SAN FRANCISCO SHIP REPAIR
FOOT OF 20TH STREET
SAN FRANCISCO, CA 94107**

**SEMS-ARCHIVE 1015732865
RCRA-LQG CAD981453194
PADS**

Relative:
Lower
Actual:
31 ft.

SEMS Archive:
Site ID: 0903491
EPA ID: CAD981453194
Name: SOUTHWEST MARINE
Address: ILLINOIS STREET & 20TH STREET
Address 2: Not reported
City,State,Zip: SAN FRANCISCO, CA 94107
Cong District: 06
FIPS Code: 06075
FF: N
NPL: Not on the NPL
Non NPL Status: NFRAP-Site does not qualify for the NPL based on existing information

SEMS Archive Detail:

Region: 09
Site ID: 0903491
EPA ID: CAD981453194
Site Name: SOUTHWEST MARINE
NPL: N
FF: N
OU: 00
Action Code: VS
Action Name: ARCH SITE
SEQ: 1
Start Date: Not reported
Finish Date: 1992-02-07 05:00:00
Qual: Not reported
Current Action Lead: EPA Perf In-Hse

Region: 09

Map ID
Direction
Distance
Elevation

MAP FINDINGS

Site

Database(s)

EDR ID Number
EPA ID Number

BAE SYSTEMS SAN FRANCISCO SHIP REPAIR (Continued)

1015732865

Site ID: 0903491
EPA ID: CAD981453194
Site Name: SOUTHWEST MARINE
NPL: N
FF: N
OU: 00
Action Code: DS
Action Name: DISCVRY
SEQ: 1
Start Date: 1990-06-01 04:00:00
Finish Date: 1990-06-01 04:00:00
Qual: Not reported
Current Action Lead: EPA Perf

Region: 09
Site ID: 0903491
EPA ID: CAD981453194
Site Name: SOUTHWEST MARINE
NPL: N
FF: N
OU: 00
Action Code: PA
Action Name: PA
SEQ: 1
Start Date: Not reported
Finish Date: 1992-02-07 05:00:00
Qual: N
Current Action Lead: EPA Perf

RCRA Listings:

Date Form Received by Agency: 20170313
Handler Name: PUGLIA ENGINEERING, INC. SAN FRANCISCO SHIPYARD
Handler Address: 37.761303, -122.385503
Handler City,State,Zip: SAN FRANCISCO, CA 94107
EPA ID: CAD981453194
Contact Name: KENNETH PETERSON
Contact Address: PO BOX 7644
Contact City,State,Zip: SAN FRANCISCO, CA 94107
Contact Telephone: 451-829-0450
Contact Fax: Not reported
Contact Email: KPETERSON@PUGLIAMARINE.COM
Contact Title: ENVIRONMENTAL MANAGER
EPA Region: 09
Land Type: Municipal
Federal Waste Generator Description: Large Quantity Generator
Non-Notifier: Not reported
Biennial Report Cycle: Not reported
Accessibility: Not reported
Active Site Indicator: Handler Activities
State District Owner: Not reported
State District: Not reported
Mailing Address: PO BOX 7644
Mailing City,State,Zip: SAN FRANCISCO, CA 94120
Owner Name: PORT OF SAN FRANCISCO
Owner Type: Municipal
Operator Name: BAE SYSTEMS SAN FRANCISCO SHIP REPAIR

Map ID
 Direction
 Distance
 Elevation

MAP FINDINGS

Site

Database(s)

EDR ID Number
 EPA ID Number

BAE SYSTEMS SAN FRANCISCO SHIP REPAIR (Continued)

1015732865

Operator Type:	Private
Short-Term Generator Activity:	No
Importer Activity:	No
Mixed Waste Generator:	No
Transporter Activity:	No
Transfer Facility Activity:	No
Recycler Activity with Storage:	No
Small Quantity On-Site Burner Exemption:	No
Smelting Melting and Refining Furnace Exemption:	No
Underground Injection Control:	No
Off-Site Waste Receipt:	No
Universal Waste Indicator:	No
Universal Waste Destination Facility:	No
Federal Universal Waste:	No
Active Site Fed-Reg Treatment Storage and Disposal Facility:	Not reported
Active Site Converter Treatment storage and Disposal Facility:	Not reported
Active Site State-Reg Treatment Storage and Disposal Facility:	Not reported
Active Site State-Reg Handler:	---
Federal Facility Indicator:	Not reported
Hazardous Secondary Material Indicator:	NN
Sub-Part K Indicator:	Not reported
Commercial TSD Indicator:	No
Treatment Storage and Disposal Type:	Not reported
2018 GPRA Permit Baseline:	Not on the Baseline
2018 GPRA Renewals Baseline:	Not on the Baseline
Permit Renewals Workload Universe:	Not reported
Permit Workload Universe:	Not reported
Permit Progress Universe:	Not reported
Post-Closure Workload Universe:	Not reported
Closure Workload Universe:	Not reported
202 GPRA Corrective Action Baseline:	No
Corrective Action Workload Universe:	No
Subject to Corrective Action Universe:	No
Non-TSDs Where RCRA CA has Been Imposed Universe:	No
TSDs Potentially Subject to CA Under 3004 (u)/(v) Universe:	No
TSDs Only Subject to CA under Discretionary Auth Universe:	No
Corrective Action Priority Ranking:	No NCAPS ranking
Environmental Control Indicator:	No
Institutional Control Indicator:	No
Human Exposure Controls Indicator:	N/A
Groundwater Controls Indicator:	N/A
Operating TSDF Universe:	Not reported
Full Enforcement Universe:	Not reported
Significant Non-Complier Universe:	No
Unaddressed Significant Non-Complier Universe:	No
Addressed Significant Non-Complier Universe:	No
Significant Non-Complier With a Compliance Schedule Universe:	No
Financial Assurance Required:	Not reported
Handler Date of Last Change:	20170406
Recognized Trader-Importer:	No
Recognized Trader-Exporter:	No
Importer of Spent Lead Acid Batteries:	No
Exporter of Spent Lead Acid Batteries:	No
Recycler Activity Without Storage:	Not reported
Manifest Broker:	Not reported
Sub-Part P Indicator:	No

Map ID
Direction
Distance
Elevation

MAP FINDINGS

Site

Database(s)

EDR ID Number
EPA ID Number

BAE SYSTEMS SAN FRANCISCO SHIP REPAIR (Continued)

1015732865

Biennial: List of Years

Year: 2015

[Click Here for Biennial Reporting System Data:](#)

Year: 2013

[Click Here for Biennial Reporting System Data:](#)

Year: 2011

[Click Here for Biennial Reporting System Data:](#)

Year: 2009

[Click Here for Biennial Reporting System Data:](#)

Year: 2007

[Click Here for Biennial Reporting System Data:](#)

Year: 2005

[Click Here for Biennial Reporting System Data:](#)

Year: 2003

[Click Here for Biennial Reporting System Data:](#)

Year: 2001

[Click Here for Biennial Reporting System Data:](#)

Hazardous Waste Summary:

- Waste Code: D001
Waste Description: IGNITABLE WASTE

- Waste Code: D002
Waste Description: CORROSIVE WASTE

- Waste Code: D003
Waste Description: REACTIVE WASTE

- Waste Code: D005
Waste Description: BARIUM

- Waste Code: D006
Waste Description: CADMIUM

- Waste Code: D007
Waste Description: CHROMIUM

- Waste Code: D008
Waste Description: LEAD

- Waste Code: D009
Waste Description: MERCURY

- Waste Code: D011
Waste Description: SILVER

- Waste Code: D018
Waste Description: BENZENE

Map ID
Direction
Distance
Elevation

MAP FINDINGS

Site

Database(s)

EDR ID Number
EPA ID Number

BAE SYSTEMS SAN FRANCISCO SHIP REPAIR (Continued)

1015732865

Waste Code: D022
Waste Description: CHLOROFORM

Waste Code: D035
Waste Description: METHYL ETHYL KETONE

Waste Code: D039
Waste Description: TETRACHLOROETHYLENE

Waste Code: D040
Waste Description: TRICHLOROETHYLENE

Waste Code: F001
Waste Description: THE FOLLOWING SPENT HALOGENATED SOLVENTS USED IN DEGREASING: TETRACHLOROETHYLENE, TRICHLOROETHYLENE, METHYLENE CHLORIDE, 1,1,1-TRICHLOROETHANE, CARBON TETRACHLORIDE AND CHLORINATED FLUOROCARBONS; ALL SPENT SOLVENT MIXTURES/BLENDS USED IN DEGREASING CONTAINING, BEFORE USE, A TOTAL OF TEN PERCENT OR MORE (BY VOLUME) OF ONE OR MORE OF THE ABOVE HALOGENATED SOLVENTS OR THOSE SOLVENTS LISTED IN F002, F004, AND F005; AND STILL BOTTOMS FROM THE RECOVERY OF THESE SPENT SOLVENTS AND SPENT SOLVENT MIXTURES.

Waste Code: F002
Waste Description: THE FOLLOWING SPENT HALOGENATED SOLVENTS: TETRACHLOROETHYLENE, METHYLENE CHLORIDE, TRICHLOROETHYLENE, 1,1,1-TRICHLOROETHANE, CHLOROBENZENE, 1,1,2-TRICHLORO-1,2,2-TRIFLUOROETHANE, ORTHO-DICHLOROBENZENE, TRICHLOROFLUOROMETHANE, AND 1,1,2, TRICHLOROETHANE; ALL SPENT SOLVENT MIXTURES/BLENDS CONTAINING, BEFORE USE, A TOTAL OF TEN PERCENT OR MORE (BY VOLUME) OF ONE OR MORE OF THE ABOVE HALOGENATED SOLVENTS OR THOSE SOLVENTS LISTED IN F001, F004, AND F005; AND STILL BOTTOMS FROM THE RECOVERY OF THESE SPENT SOLVENTS AND SPENT SOLVENT MIXTURES.

Waste Code: F003
Waste Description: THE FOLLOWING SPENT NONHALOGENATED SOLVENTS: XYLENE, ACETONE, ETHYL ACETATE, ETHYL BENZENE, ETHYL ETHER, METHYL ISOBUTYL KETONE, N-BUTYL ALCOHOL, CYCLOHEXANONE, AND METHANOL; ALL SPENT SOLVENT MIXTURES/BLENDS CONTAINING, BEFORE USE, ONLY THE ABOVE SPENT NONHALOGENATED SOLVENTS; AND ALL SPENT SOLVENT MIXTURES/BLENDS CONTAINING, BEFORE USE, ONE OR MORE OF THE ABOVE NONHALOGENATED SOLVENTS, AND A TOTAL OF TEN PERCENT OR MORE (BY VOLUME) OF ONE OR MORE OF THOSE SOLVENTS LISTED IN F001, F002, F004, AND F005; AND STILL BOTTOMS FROM THE RECOVERY OF THESE SPENT SOLVENTS AND SPENT SOLVENT MIXTURES.

Waste Code: F005
Waste Description: THE FOLLOWING SPENT NONHALOGENATED SOLVENTS: TOLUENE, METHYL ETHYL KETONE, CARBON DISULFIDE, ISOBUTANOL, PYRIDINE, BENZENE, 2-ETHOXYETHANOL, AND 2-NITROPROPANE; ALL SPENT SOLVENT MIXTURES/BLENDS CONTAINING, BEFORE USE, A TOTAL OF TEN PERCENT OR MORE (BY VOLUME) OF ONE OR MORE OF THE ABOVE NONHALOGENATED SOLVENTS OR THOSE SOLVENTS LISTED IN F001, F002, OR F004; AND STILL BOTTOMS FROM THE RECOVERY OF THESE SPENT SOLVENTS AND SPENT SOLVENT MIXTURES.

Handler - Owner Operator:
Owner/Operator Indicator: Operator
Owner/Operator Name: MARLIN FLANNERY

Map ID
Direction
Distance
Elevation

MAP FINDINGS

Site

Database(s)

EDR ID Number
EPA ID Number

BAE SYSTEMS SAN FRANCISCO SHIP REPAIR (Continued)

1015732865

Legal Status:	Other
Date Became Current:	19880615
Date Ended Current:	Not reported
Owner/Operator Address:	Not reported
Owner/Operator City,State,Zip:	Not reported
Owner/Operator Telephone:	Not reported
Owner/Operator Telephone Ext:	Not reported
Owner/Operator Fax:	Not reported
Owner/Operator Email:	Not reported
Owner/Operator Indicator:	Owner
Owner/Operator Name:	PORT OF SAN FRANCISCO
Legal Status:	District
Date Became Current:	19500101
Date Ended Current:	Not reported
Owner/Operator Address:	FOOT OF 20TH ST/ PIER 70
Owner/Operator City,State,Zip:	SAN FRANCISCO, CA 94111
Owner/Operator Telephone:	Not reported
Owner/Operator Telephone Ext:	Not reported
Owner/Operator Fax:	Not reported
Owner/Operator Email:	Not reported
Owner/Operator Indicator:	Owner
Owner/Operator Name:	PORT OF SAN FRANCISCO
Legal Status:	County
Date Became Current:	19500101
Date Ended Current:	Not reported
Owner/Operator Address:	PIER 1, THE EMBARCADERO
Owner/Operator City,State,Zip:	SAN FRANCISCO, CA 94111
Owner/Operator Telephone:	Not reported
Owner/Operator Telephone Ext:	Not reported
Owner/Operator Fax:	Not reported
Owner/Operator Email:	Not reported
Owner/Operator Indicator:	Operator
Owner/Operator Name:	BAE SYSTEMS SAN FRANCISCO
Legal Status:	Private
Date Became Current:	20050406
Date Ended Current:	Not reported
Owner/Operator Address:	Not reported
Owner/Operator City,State,Zip:	CA 94111
Owner/Operator Telephone:	Not reported
Owner/Operator Telephone Ext:	Not reported
Owner/Operator Fax:	Not reported
Owner/Operator Email:	Not reported
Owner/Operator Indicator:	Owner
Owner/Operator Name:	PORT OF SAN FRANCISCO
Legal Status:	County
Date Became Current:	19500101
Date Ended Current:	Not reported
Owner/Operator Address:	PIER 1, THE EMBARCADERO
Owner/Operator City,State,Zip:	SAN FRANCISCO, CA 94111
Owner/Operator Telephone:	415-274-0400
Owner/Operator Telephone Ext:	Not reported
Owner/Operator Fax:	Not reported
Owner/Operator Email:	Not reported

Map ID
Direction
Distance
Elevation

MAP FINDINGS

Site

Database(s)

EDR ID Number
EPA ID Number

BAE SYSTEMS SAN FRANCISCO SHIP REPAIR (Continued)

1015732865

Owner/Operator Indicator: Operator
Owner/Operator Name: BAE SYSTEMS SAN FRANCISCO SHIP REPAIR
Legal Status: Other
Date Became Current: 20050624
Date Ended Current: Not reported
Owner/Operator Address: Not reported
Owner/Operator City,State,Zip: Not reported
Owner/Operator Telephone: Not reported
Owner/Operator Telephone Ext: Not reported
Owner/Operator Fax: Not reported
Owner/Operator Email: Not reported

Owner/Operator Indicator: Operator
Owner/Operator Name: BAE SYSTEMS SAN FRANCISCO SHIP REPAIR
Legal Status: Private
Date Became Current: 19871202
Date Ended Current: Not reported
Owner/Operator Address: Not reported
Owner/Operator City,State,Zip: Not reported
Owner/Operator Telephone: Not reported
Owner/Operator Telephone Ext: Not reported
Owner/Operator Fax: Not reported
Owner/Operator Email: Not reported

Owner/Operator Indicator: Operator
Owner/Operator Name: BAE SYSTEMS SAN FRANCISCO SHIP REPAIR
Legal Status: Private
Date Became Current: 20050406
Date Ended Current: Not reported
Owner/Operator Address: Not reported
Owner/Operator City,State,Zip: Not reported
Owner/Operator Telephone: Not reported
Owner/Operator Telephone Ext: Not reported
Owner/Operator Fax: Not reported
Owner/Operator Email: Not reported

Owner/Operator Indicator: Owner
Owner/Operator Name: PORT OF SAN FRANCISCO
Legal Status: Municipal
Date Became Current: 19170103
Date Ended Current: Not reported
Owner/Operator Address: PIER 1, THE EMBARCADERO
Owner/Operator City,State,Zip: SAN FRANCISCO, CA 94111
Owner/Operator Telephone: 415-274-0400
Owner/Operator Telephone Ext: Not reported
Owner/Operator Fax: Not reported
Owner/Operator Email: Not reported

Owner/Operator Indicator: Owner
Owner/Operator Name: PORT OF SAN FRANCISCO
Legal Status: Municipal
Date Became Current: 19500101
Date Ended Current: Not reported
Owner/Operator Address: PIER 1, THE EMBARCADERO
Owner/Operator City,State,Zip: SAN FRANCISCO, CA 94111
Owner/Operator Telephone: 415-274-0400
Owner/Operator Telephone Ext: Not reported

Map ID
Direction
Distance
Elevation

MAP FINDINGS

Site

Database(s)

EDR ID Number
EPA ID Number

BAE SYSTEMS SAN FRANCISCO SHIP REPAIR (Continued)

1015732865

Owner/Operator Fax:	Not reported
Owner/Operator Email:	Not reported
Owner/Operator Indicator:	Owner
Owner/Operator Name:	PORT OF SAN FRANCISCO
Legal Status:	Municipal
Date Became Current:	19500101
Date Ended Current:	Not reported
Owner/Operator Address:	PIER 1, THE EMBARCADERO
Owner/Operator City,State,Zip:	SAN FRANCISCO, CA 94111
Owner/Operator Telephone:	415-274-0400
Owner/Operator Telephone Ext:	Not reported
Owner/Operator Fax:	Not reported
Owner/Operator Email:	Not reported
Owner/Operator Indicator:	Owner
Owner/Operator Name:	ART ENGEL
Legal Status:	Private
Date Became Current:	Not reported
Date Ended Current:	Not reported
Owner/Operator Address:	FT OF SAMPSON ST PO BOX 13308
Owner/Operator City,State,Zip:	SAN DIEGO, CA 92170-0308
Owner/Operator Telephone:	619-238-1000
Owner/Operator Telephone Ext:	Not reported
Owner/Operator Fax:	Not reported
Owner/Operator Email:	Not reported
Owner/Operator Indicator:	Operator
Owner/Operator Name:	NOT REQUIRED
Legal Status:	Private
Date Became Current:	Not reported
Date Ended Current:	Not reported
Owner/Operator Address:	NOT REQUIRED
Owner/Operator City,State,Zip:	NOT REQUIRED, ME 99999
Owner/Operator Telephone:	415-555-1212
Owner/Operator Telephone Ext:	Not reported
Owner/Operator Fax:	Not reported
Owner/Operator Email:	Not reported
Owner/Operator Indicator:	Owner
Owner/Operator Name:	PORT OF SF
Legal Status:	Other
Date Became Current:	19821101
Date Ended Current:	Not reported
Owner/Operator Address:	Not reported
Owner/Operator City,State,Zip:	Not reported
Owner/Operator Telephone:	Not reported
Owner/Operator Telephone Ext:	Not reported
Owner/Operator Fax:	Not reported
Owner/Operator Email:	Not reported
Owner/Operator Indicator:	Operator
Owner/Operator Name:	PUGLIA ENGINEERING, INC
Legal Status:	Private
Date Became Current:	20170103
Date Ended Current:	Not reported
Owner/Operator Address:	Not reported

Map ID
Direction
Distance
Elevation

MAP FINDINGS

Site

Database(s)

EDR ID Number
EPA ID Number

BAE SYSTEMS SAN FRANCISCO SHIP REPAIR (Continued)

1015732865

Owner/Operator City,State,Zip: Not reported
Owner/Operator Telephone: Not reported
Owner/Operator Telephone Ext: Not reported
Owner/Operator Fax: Not reported
Owner/Operator Email: Not reported

Owner/Operator Indicator: Operator
Owner/Operator Name: BAE SYSTEMS SHIP REPAIR, INC
Legal Status: Private
Date Became Current: 20050406
Date Ended Current: Not reported
Owner/Operator Address: Not reported
Owner/Operator City,State,Zip: Not reported
Owner/Operator Telephone: Not reported
Owner/Operator Telephone Ext: Not reported
Owner/Operator Fax: Not reported
Owner/Operator Email: Not reported

Owner/Operator Indicator: Operator
Owner/Operator Name: BAE SYSTEMS SAN FRANCISCO SHIP REPAIR
Legal Status: Private
Date Became Current: 19870101
Date Ended Current: Not reported
Owner/Operator Address: Not reported
Owner/Operator City,State,Zip: Not reported
Owner/Operator Telephone: Not reported
Owner/Operator Telephone Ext: Not reported
Owner/Operator Fax: Not reported
Owner/Operator Email: Not reported

Owner/Operator Indicator: Owner
Owner/Operator Name: PORT OF SAN FRANCISCO
Legal Status: County
Date Became Current: 19500101
Date Ended Current: Not reported
Owner/Operator Address: PIER 1, THE EMBARCADERO
Owner/Operator City,State,Zip: SAN FRANCISCO, CA 94111
Owner/Operator Telephone: 415-274-0400
Owner/Operator Telephone Ext: Not reported
Owner/Operator Fax: Not reported
Owner/Operator Email: Not reported

Owner/Operator Indicator: Operator
Owner/Operator Name: BAE SYSTEMS SAN FRANCISCO SHIP REPAIR
Legal Status: Private
Date Became Current: 20050406
Date Ended Current: Not reported
Owner/Operator Address: PIER 1 EMBARCADERO
Owner/Operator City,State,Zip: SAN FRANCISCO, CA 94111
Owner/Operator Telephone: 415-274-0400
Owner/Operator Telephone Ext: Not reported
Owner/Operator Fax: Not reported
Owner/Operator Email: Not reported

Owner/Operator Indicator: Operator
Owner/Operator Name: BAE SYSTEMS SAN FRANCISCO SHIP REPAIR
Legal Status: Private

Map ID
Direction
Distance
Elevation

MAP FINDINGS

Site

Database(s)

EDR ID Number
EPA ID Number

BAE SYSTEMS SAN FRANCISCO SHIP REPAIR (Continued)

1015732865

Date Became Current: 19871202
Date Ended Current: Not reported
Owner/Operator Address: Not reported
Owner/Operator City,State,Zip: Not reported
Owner/Operator Telephone: Not reported
Owner/Operator Telephone Ext: Not reported
Owner/Operator Fax: Not reported
Owner/Operator Email: Not reported

Owner/Operator Indicator: Owner
Owner/Operator Name: PORT OF SAN FRANCISCO
Legal Status: Municipal
Date Became Current: 19500101
Date Ended Current: Not reported
Owner/Operator Address: PIER 1, THE EMBARCADERO
Owner/Operator City,State,Zip: SAN FRANCISCO, CA 94111
Owner/Operator Telephone: 415-274-0400
Owner/Operator Telephone Ext: Not reported
Owner/Operator Fax: Not reported
Owner/Operator Email: Not reported

Owner/Operator Indicator: Owner
Owner/Operator Name: UNITED STATES MARINE REPAIR
Legal Status: Other
Date Became Current: 19990810
Date Ended Current: Not reported
Owner/Operator Address: 750 WEST BERKLEY AVENUE
Owner/Operator City,State,Zip: NORFOLK, VA 23523
Owner/Operator Telephone: Not reported
Owner/Operator Telephone Ext: Not reported
Owner/Operator Fax: Not reported
Owner/Operator Email: Not reported

Historic Generators:

Receive Date: 20100303
Handler Name: BAE SYSTEMS SAN FRANCISCO SHIP REPAIR
Federal Waste Generator Description: Large Quantity Generator
State District Owner: Not reported
Large Quantity Handler of Universal Waste: No
Recognized Trader Importer: No
Recognized Trader Exporter: No
Spent Lead Acid Battery Importer: No
Spent Lead Acid Battery Exporter: No
Current Record: No
Non Storage Recycler Activity: Not reported
Electronic Manifest Broker: Not reported

Receive Date: 20120321
Handler Name: BAE SYSTEMS SAN FRANCISCO SHIP REPAIR, INC.
Federal Waste Generator Description: Large Quantity Generator
State District Owner: Not reported
Large Quantity Handler of Universal Waste: No
Recognized Trader Importer: No
Recognized Trader Exporter: No
Spent Lead Acid Battery Importer: No
Spent Lead Acid Battery Exporter: No
Current Record: No

Map ID
Direction
Distance
Elevation

MAP FINDINGS

Site

Database(s)

EDR ID Number
EPA ID Number

BAE SYSTEMS SAN FRANCISCO SHIP REPAIR (Continued)

1015732865

Non Storage Recycler Activity: Not reported
Electronic Manifest Broker: Not reported

Receive Date: 20140301
Handler Name: BAE SYSTEMS
Federal Waste Generator Description: Large Quantity Generator
State District Owner: Not reported
Large Quantity Handler of Universal Waste: No
Recognized Trader Importer: No
Recognized Trader Exporter: No
Spent Lead Acid Battery Importer: No
Spent Lead Acid Battery Exporter: No
Current Record: No
Non Storage Recycler Activity: Not reported
Electronic Manifest Broker: Not reported

Receive Date: 20160224
Handler Name: BAE SYSTEMS SAN FRANCISCO SHIP REPAIR INC.
Federal Waste Generator Description: Large Quantity Generator
State District Owner: Not reported
Large Quantity Handler of Universal Waste: No
Recognized Trader Importer: No
Recognized Trader Exporter: No
Spent Lead Acid Battery Importer: No
Spent Lead Acid Battery Exporter: No
Current Record: No
Non Storage Recycler Activity: Not reported
Electronic Manifest Broker: Not reported

Receive Date: 19960901
Handler Name: SAN FRANCISCO DRYDOCK PIER 70
Federal Waste Generator Description: Large Quantity Generator
State District Owner: CA
Large Quantity Handler of Universal Waste: No
Recognized Trader Importer: No
Recognized Trader Exporter: No
Spent Lead Acid Battery Importer: No
Spent Lead Acid Battery Exporter: No
Current Record: No
Non Storage Recycler Activity: Not reported
Electronic Manifest Broker: Not reported

Receive Date: 19940321
Handler Name: SAN FRANCISCO DRYDOCK PIER 70
Federal Waste Generator Description: Large Quantity Generator
State District Owner: CA
Large Quantity Handler of Universal Waste: No
Recognized Trader Importer: No
Recognized Trader Exporter: No
Spent Lead Acid Battery Importer: No
Spent Lead Acid Battery Exporter: No
Current Record: No
Non Storage Recycler Activity: Not reported
Electronic Manifest Broker: Not reported

Receive Date: 20050728
Handler Name: BAE SYSTEMS SAN FRANCISCO SHIP REPAIR

Map ID
Direction
Distance
Elevation

MAP FINDINGS

Site

Database(s)

EDR ID Number
EPA ID Number

BAE SYSTEMS SAN FRANCISCO SHIP REPAIR (Continued)

1015732865

Federal Waste Generator Description: Large Quantity Generator
State District Owner: Not reported
Large Quantity Handler of Universal Waste: No
Recognized Trader Importer: No
Recognized Trader Exporter: No
Spent Lead Acid Battery Importer: No
Spent Lead Acid Battery Exporter: No
Current Record: No
Non Storage Recycler Activity: Not reported
Electronic Manifest Broker: Not reported

Receive Date: 20170313
Handler Name: PUGLIA ENGINEERING, INC. SAN FRANCISCO SHIPYARD
Federal Waste Generator Description: Large Quantity Generator
State District Owner: Not reported
Large Quantity Handler of Universal Waste: No
Recognized Trader Importer: No
Recognized Trader Exporter: No
Spent Lead Acid Battery Importer: No
Spent Lead Acid Battery Exporter: No
Current Record: Yes
Non Storage Recycler Activity: Not reported
Electronic Manifest Broker: Not reported

Receive Date: 19940424
Handler Name: SAN FRANCISCO DRYDOCK, INC.
Federal Waste Generator Description: Large Quantity Generator
State District Owner: Not reported
Large Quantity Handler of Universal Waste: No
Recognized Trader Importer: No
Recognized Trader Exporter: No
Spent Lead Acid Battery Importer: No
Spent Lead Acid Battery Exporter: No
Current Record: No
Non Storage Recycler Activity: Not reported
Electronic Manifest Broker: Not reported

Receive Date: 19950222
Handler Name: SAN FRANCISCO DRYDOCK, INC.
Federal Waste Generator Description: Large Quantity Generator
State District Owner: Not reported
Large Quantity Handler of Universal Waste: No
Recognized Trader Importer: No
Recognized Trader Exporter: No
Spent Lead Acid Battery Importer: No
Spent Lead Acid Battery Exporter: No
Current Record: No
Non Storage Recycler Activity: Not reported
Electronic Manifest Broker: Not reported

Receive Date: 19990304
Handler Name: SFD
Federal Waste Generator Description: Large Quantity Generator
State District Owner: Not reported
Large Quantity Handler of Universal Waste: No
Recognized Trader Importer: No
Recognized Trader Exporter: No

Map ID
Direction
Distance
Elevation

MAP FINDINGS

Site

Database(s)

EDR ID Number
EPA ID Number

BAE SYSTEMS SAN FRANCISCO SHIP REPAIR (Continued)

1015732865

Spent Lead Acid Battery Importer: No
Spent Lead Acid Battery Exporter: No
Current Record: No
Non Storage Recycler Activity: Not reported
Electronic Manifest Broker: Not reported

Receive Date: 20001012
Handler Name: SAN FRANCISCO DRYDOCK, INC.
Federal Waste Generator Description: Large Quantity Generator
State District Owner: Not reported
Large Quantity Handler of Universal Waste: No
Recognized Trader Importer: No
Recognized Trader Exporter: No
Spent Lead Acid Battery Importer: No
Spent Lead Acid Battery Exporter: No
Current Record: No
Non Storage Recycler Activity: Not reported
Electronic Manifest Broker: Not reported

Receive Date: 20020313
Handler Name: SAN FRANCISCO DRYDOCK INC.
Federal Waste Generator Description: Large Quantity Generator
State District Owner: Not reported
Large Quantity Handler of Universal Waste: No
Recognized Trader Importer: No
Recognized Trader Exporter: No
Spent Lead Acid Battery Importer: No
Spent Lead Acid Battery Exporter: No
Current Record: No
Non Storage Recycler Activity: Not reported
Electronic Manifest Broker: Not reported

Receive Date: 20040331
Handler Name: SAN FRANCISCO DRYDOCK
Federal Waste Generator Description: Large Quantity Generator
State District Owner: Not reported
Large Quantity Handler of Universal Waste: No
Recognized Trader Importer: No
Recognized Trader Exporter: No
Spent Lead Acid Battery Importer: No
Spent Lead Acid Battery Exporter: No
Current Record: No
Non Storage Recycler Activity: Not reported
Electronic Manifest Broker: Not reported

Receive Date: 20060929
Handler Name: BAE SYSTEMS SAN FRANCISCO SHIP REPAIR
Federal Waste Generator Description: Large Quantity Generator
State District Owner: Not reported
Large Quantity Handler of Universal Waste: No
Recognized Trader Importer: No
Recognized Trader Exporter: No
Spent Lead Acid Battery Importer: No
Spent Lead Acid Battery Exporter: No
Current Record: No
Non Storage Recycler Activity: Not reported
Electronic Manifest Broker: Not reported

Map ID
Direction
Distance
Elevation

MAP FINDINGS

Site

Database(s)

EDR ID Number
EPA ID Number

BAE SYSTEMS SAN FRANCISCO SHIP REPAIR (Continued)

1015732865

Receive Date: 20080303
Handler Name: BAESYSTEMS SAN FRANCISCO SHIP REPAIR
Federal Waste Generator Description: Large Quantity Generator
State District Owner: Not reported
Large Quantity Handler of Universal Waste: No
Recognized Trader Importer: No
Recognized Trader Exporter: No
Spent Lead Acid Battery Importer: No
Spent Lead Acid Battery Exporter: No
Current Record: No
Non Storage Recycler Activity: Not reported
Electronic Manifest Broker: Not reported

List of NAICS Codes and Descriptions:

NAICS Code: 336611
NAICS Description: SHIP BUILDING AND REPAIRING

NAICS Code: 339999
NAICS Description: ALL OTHER MISCELLANEOUS MANUFACTURING

Facility Has Received Notices of Violation:

Found Violation: Yes
Agency Which Determined Violation: EPA
Violation Short Description: Generators - General
Date Violation was Determined: 19990506
Actual Return to Compliance Date: 19990714
Return to Compliance Qualifier: Unverifiable
Violation Responsible Agency: EPA
Scheduled Compliance Date: Not reported
Enforcement Identifier: 002
Date of Enforcement Action: 19990714
Enforcement Responsible Agency: EPA
Enforcement Docket Number: Not reported
Enforcement Attorney: Not reported
Corrective Action Component: No
Appeal Initiated Date: Not reported
Appeal Resolution Date: Not reported
Disposition Status Date: Not reported
Disposition Status: Not reported
Disposition Status Description: Not reported
Consent/Final Order Sequence Number: Not reported
Consent/Final Order Respondent Name: Not reported
Consent/Final Order Lead Agency: Not reported
Enforcement Type: WRITTEN INFORMAL
Enforcement Responsible Person: R9EPA
Enforcement Responsible Sub-Organization: Not reported
SEP Sequence Number: Not reported
SEP Expenditure Amount: Not reported
SEP Scheduled Completion Date: Not reported
SEP Actual Date: Not reported
SEP Defaulted Date: Not reported
SEP Type: Not reported
SEP Type Description: Not reported
Proposed Amount: Not reported
Final Monetary Amount: Not reported
Paid Amount: Not reported

Map ID
Direction
Distance
Elevation

MAP FINDINGS

Site

Database(s)

EDR ID Number
EPA ID Number

BAE SYSTEMS SAN FRANCISCO SHIP REPAIR (Continued)

1015732865

Final Count:	Not reported
Final Amount:	Not reported
Found Violation:	No
Agency Which Determined Violation:	Not reported
Violation Short Description:	Not reported
Date Violation was Determined:	Not reported
Actual Return to Compliance Date:	Not reported
Return to Compliance Qualifier:	Not reported
Violation Responsible Agency:	Not reported
Scheduled Compliance Date:	Not reported
Enforcement Identifier:	Not reported
Date of Enforcement Action:	Not reported
Enforcement Responsible Agency:	Not reported
Enforcement Docket Number:	Not reported
Enforcement Attorney:	Not reported
Corrective Action Component:	Not reported
Appeal Initiated Date:	Not reported
Appeal Resolution Date:	Not reported
Disposition Status Date:	Not reported
Disposition Status:	Not reported
Disposition Status Description:	Not reported
Consent/Final Order Sequence Number:	Not reported
Consent/Final Order Respondent Name:	Not reported
Consent/Final Order Lead Agency:	Not reported
Enforcement Type:	Not reported
Enforcement Responsible Person:	Not reported
Enforcement Responsible Sub-Organization:	Not reported
SEP Sequence Number:	Not reported
SEP Expenditure Amount:	Not reported
SEP Scheduled Completion Date:	Not reported
SEP Actual Date:	Not reported
SEP Defaulted Date:	Not reported
SEP Type:	Not reported
SEP Type Description:	Not reported
Proposed Amount:	Not reported
Final Monetary Amount:	Not reported
Paid Amount:	Not reported
Final Count:	Not reported
Final Amount:	Not reported
Found Violation:	Yes
Agency Which Determined Violation:	State
Violation Short Description:	Generators - General
Date Violation was Determined:	20040122
Actual Return to Compliance Date:	20040209
Return to Compliance Qualifier:	Observed
Violation Responsible Agency:	State
Scheduled Compliance Date:	Not reported
Enforcement Identifier:	501
Date of Enforcement Action:	20040122
Enforcement Responsible Agency:	State
Enforcement Docket Number:	Not reported
Enforcement Attorney:	Not reported
Corrective Action Component:	No
Appeal Initiated Date:	Not reported
Appeal Resolution Date:	Not reported

Map ID
Direction
Distance
Elevation

MAP FINDINGS

Site

Database(s)

EDR ID Number
EPA ID Number

BAE SYSTEMS SAN FRANCISCO SHIP REPAIR (Continued)

1015732865

Disposition Status Date:	Not reported
Disposition Status:	Not reported
Disposition Status Description:	Not reported
Consent/Final Order Sequence Number:	Not reported
Consent/Final Order Respondent Name:	Not reported
Consent/Final Order Lead Agency:	Not reported
Enforcement Type:	WRITTEN INFORMAL
Enforcement Responsible Person:	Not reported
Enforcement Responsible Sub-Organization:	Not reported
SEP Sequence Number:	Not reported
SEP Expenditure Amount:	Not reported
SEP Scheduled Completion Date:	Not reported
SEP Actual Date:	Not reported
SEP Defaulted Date:	Not reported
SEP Type:	Not reported
SEP Type Description:	Not reported
Proposed Amount:	Not reported
Final Monetary Amount:	Not reported
Paid Amount:	Not reported
Final Count:	Not reported
Final Amount:	Not reported
Found Violation:	Yes
Agency Which Determined Violation:	EPA
Violation Short Description:	Generators - General
Date Violation was Determined:	19990506
Actual Return to Compliance Date:	19990714
Return to Compliance Qualifier:	Unverifiable
Violation Responsible Agency:	EPA
Scheduled Compliance Date:	Not reported
Enforcement Identifier:	001
Date of Enforcement Action:	19990621
Enforcement Responsible Agency:	EPA
Enforcement Docket Number:	Not reported
Enforcement Attorney:	Not reported
Corrective Action Component:	No
Appeal Initiated Date:	Not reported
Appeal Resolution Date:	Not reported
Disposition Status Date:	Not reported
Disposition Status:	Not reported
Disposition Status Description:	Not reported
Consent/Final Order Sequence Number:	Not reported
Consent/Final Order Respondent Name:	Not reported
Consent/Final Order Lead Agency:	Not reported
Enforcement Type:	Not reported
Enforcement Responsible Person:	R9EPA
Enforcement Responsible Sub-Organization:	Not reported
SEP Sequence Number:	Not reported
SEP Expenditure Amount:	Not reported
SEP Scheduled Completion Date:	Not reported
SEP Actual Date:	Not reported
SEP Defaulted Date:	Not reported
SEP Type:	Not reported
SEP Type Description:	Not reported
Proposed Amount:	Not reported
Final Monetary Amount:	Not reported
Paid Amount:	Not reported

Map ID
Direction
Distance
Elevation

MAP FINDINGS

Site

Database(s)

EDR ID Number
EPA ID Number

BAE SYSTEMS SAN FRANCISCO SHIP REPAIR (Continued)

1015732865

Final Count:	Not reported
Final Amount:	Not reported
Found Violation:	Yes
Agency Which Determined Violation:	EPA
Violation Short Description:	Generators - Pre-transport
Date Violation was Determined:	20090805
Actual Return to Compliance Date:	20091123
Return to Compliance Qualifier:	Documented
Violation Responsible Agency:	EPA
Scheduled Compliance Date:	Not reported
Enforcement Identifier:	001
Date of Enforcement Action:	20090827
Enforcement Responsible Agency:	EPA
Enforcement Docket Number:	Not reported
Enforcement Attorney:	Not reported
Corrective Action Component:	No
Appeal Initiated Date:	Not reported
Appeal Resolution Date:	Not reported
Disposition Status Date:	Not reported
Disposition Status:	Not reported
Disposition Status Description:	Not reported
Consent/Final Order Sequence Number:	Not reported
Consent/Final Order Respondent Name:	Not reported
Consent/Final Order Lead Agency:	Not reported
Enforcement Type:	Not reported
Enforcement Responsible Person:	CSEIT
Enforcement Responsible Sub-Organization:	Not reported
SEP Sequence Number:	Not reported
SEP Expenditure Amount:	Not reported
SEP Scheduled Completion Date:	Not reported
SEP Actual Date:	Not reported
SEP Defaulted Date:	Not reported
SEP Type:	Not reported
SEP Type Description:	Not reported
Proposed Amount:	Not reported
Final Monetary Amount:	Not reported
Paid Amount:	Not reported
Final Count:	Not reported
Final Amount:	Not reported
Found Violation:	Yes
Agency Which Determined Violation:	EPA
Violation Short Description:	Generators - General
Date Violation was Determined:	19990506
Actual Return to Compliance Date:	19990714
Return to Compliance Qualifier:	Unverifiable
Violation Responsible Agency:	EPA
Scheduled Compliance Date:	Not reported
Enforcement Identifier:	001
Date of Enforcement Action:	19990621
Enforcement Responsible Agency:	EPA
Enforcement Docket Number:	Not reported
Enforcement Attorney:	Not reported
Corrective Action Component:	No
Appeal Initiated Date:	Not reported
Appeal Resolution Date:	Not reported

Map ID
Direction
Distance
Elevation

MAP FINDINGS

Site

Database(s)

EDR ID Number
EPA ID Number

BAE SYSTEMS SAN FRANCISCO SHIP REPAIR (Continued)

1015732865

Disposition Status Date:	Not reported
Disposition Status:	Not reported
Disposition Status Description:	Not reported
Consent/Final Order Sequence Number:	Not reported
Consent/Final Order Respondent Name:	Not reported
Consent/Final Order Lead Agency:	Not reported
Enforcement Type:	Not reported
Enforcement Responsible Person:	R9EPA
Enforcement Responsible Sub-Organization:	Not reported
SEP Sequence Number:	Not reported
SEP Expenditure Amount:	Not reported
SEP Scheduled Completion Date:	Not reported
SEP Actual Date:	Not reported
SEP Defaulted Date:	Not reported
SEP Type:	Not reported
SEP Type Description:	Not reported
Proposed Amount:	Not reported
Final Monetary Amount:	Not reported
Paid Amount:	Not reported
Final Count:	Not reported
Final Amount:	Not reported
Found Violation:	Yes
Agency Which Determined Violation:	EPA
Violation Short Description:	Generators - General
Date Violation was Determined:	19990506
Actual Return to Compliance Date:	19990714
Return to Compliance Qualifier:	Unverifiable
Violation Responsible Agency:	EPA
Scheduled Compliance Date:	Not reported
Enforcement Identifier:	002
Date of Enforcement Action:	19990714
Enforcement Responsible Agency:	EPA
Enforcement Docket Number:	Not reported
Enforcement Attorney:	Not reported
Corrective Action Component:	No
Appeal Initiated Date:	Not reported
Appeal Resolution Date:	Not reported
Disposition Status Date:	Not reported
Disposition Status:	Not reported
Disposition Status Description:	Not reported
Consent/Final Order Sequence Number:	Not reported
Consent/Final Order Respondent Name:	Not reported
Consent/Final Order Lead Agency:	Not reported
Enforcement Type:	WRITTEN INFORMAL
Enforcement Responsible Person:	R9EPA
Enforcement Responsible Sub-Organization:	Not reported
SEP Sequence Number:	Not reported
SEP Expenditure Amount:	Not reported
SEP Scheduled Completion Date:	Not reported
SEP Actual Date:	Not reported
SEP Defaulted Date:	Not reported
SEP Type:	Not reported
SEP Type Description:	Not reported
Proposed Amount:	Not reported
Final Monetary Amount:	Not reported
Paid Amount:	Not reported

Map ID
Direction
Distance
Elevation

MAP FINDINGS

Site

Database(s)

EDR ID Number
EPA ID Number

BAE SYSTEMS SAN FRANCISCO SHIP REPAIR (Continued)

1015732865

Final Count: Not reported
Final Amount: Not reported

Evaluation Action Summary:

Evaluation Date: 19990506
Evaluation Responsible Agency: EPA
Found Violation: Yes
Evaluation Type Description: COMPLIANCE EVALUATION INSPECTION ON-SITE
Evaluation Responsible Person Identifier: R9EPA
Evaluation Responsible Sub-Organization: Not reported
Actual Return to Compliance Date: 19990714
Scheduled Compliance Date: Not reported
Date of Request: Not reported
Date Response Received: Not reported
Request Agency: Not reported
Former Citation: Not reported

Evaluation Date: 20090205
Evaluation Responsible Agency: State
Found Violation: No
Evaluation Type Description: COMPLIANCE EVALUATION INSPECTION ON-SITE
Evaluation Responsible Person Identifier: Not reported
Evaluation Responsible Sub-Organization: Not reported
Actual Return to Compliance Date: Not reported
Scheduled Compliance Date: Not reported
Date of Request: Not reported
Date Response Received: Not reported
Request Agency: Not reported
Former Citation: Not reported

Evaluation Date: 20040122
Evaluation Responsible Agency: State Contractor/Grantee
Found Violation: Yes
Evaluation Type Description: COMPLIANCE EVALUATION INSPECTION ON-SITE
Evaluation Responsible Person Identifier: Not reported
Evaluation Responsible Sub-Organization: Not reported
Actual Return to Compliance Date: 20040209
Scheduled Compliance Date: Not reported
Date of Request: Not reported
Date Response Received: Not reported
Request Agency: Not reported
Former Citation: Not reported

Evaluation Date: 19990506
Evaluation Responsible Agency: EPA
Found Violation: Yes
Evaluation Type Description: COMPLIANCE EVALUATION INSPECTION ON-SITE
Evaluation Responsible Person Identifier: R9EPA
Evaluation Responsible Sub-Organization: Not reported
Actual Return to Compliance Date: 19990714
Scheduled Compliance Date: Not reported
Date of Request: Not reported
Date Response Received: Not reported
Request Agency: Not reported
Former Citation: Not reported

Evaluation Date: 20090805

Map ID
Direction
Distance
Elevation

MAP FINDINGS

Site

Database(s)

EDR ID Number
EPA ID Number

BAE SYSTEMS SAN FRANCISCO SHIP REPAIR (Continued)

1015732865

Evaluation Responsible Agency: EPA
Found Violation: Yes
Evaluation Type Description: COMPLIANCE EVALUATION INSPECTION ON-SITE
Evaluation Responsible Person Identifier: Not reported
Evaluation Responsible Sub-Organization: Not reported
Actual Return to Compliance Date: 20091123
Scheduled Compliance Date: Not reported
Date of Request: Not reported
Date Response Received: Not reported
Request Agency: Not reported
Former Citation: Not reported

Evaluation Date: 19990506
Evaluation Responsible Agency: EPA
Found Violation: Yes
Evaluation Type Description: COMPLIANCE EVALUATION INSPECTION ON-SITE
Evaluation Responsible Person Identifier: R9EPA
Evaluation Responsible Sub-Organization: Not reported
Actual Return to Compliance Date: 19990714
Scheduled Compliance Date: Not reported
Date of Request: Not reported
Date Response Received: Not reported
Request Agency: Not reported
Former Citation: Not reported

Evaluation Date: 19990506
Evaluation Responsible Agency: EPA
Found Violation: Yes
Evaluation Type Description: COMPLIANCE EVALUATION INSPECTION ON-SITE
Evaluation Responsible Person Identifier: R9EPA
Evaluation Responsible Sub-Organization: Not reported
Actual Return to Compliance Date: 19990714
Scheduled Compliance Date: Not reported
Date of Request: Not reported
Date Response Received: Not reported
Request Agency: Not reported
Former Citation: Not reported

PADS:

Name: BAE SYSTEMS SAN FRANCISCO SHIP REPAIR
Address: FOOT OF 20TH STREET
Address 2: Not reported
City,State,Zip: SAN FRANCISCO, CA 94107
EDR ID: 1015732865
EPAID: CAD981453194
Region: 9
Generator: Y
Storer: N
Disposer: N
Transporter: N
Smelter: N
Research Facility: N
Mailing Address: FOOT OF 20TH ST
Mailing Address 2: Not reported
Mailing City: SAN FRANCISCO
Mailing State: CA

Map ID
 Direction
 Distance
 Elevation

MAP FINDINGS

Site

Database(s)

EDR ID Number
 EPA ID Number

BAE SYSTEMS SAN FRANCISCO SHIP REPAIR (Continued)

1015732865

Mailing Zip: 94107
 Mailing Country: US
 Owner Name: PORT OF SAN FRANCISCO
 Certification Date: 09/10/2010
 Contact Name: SANDAR HALVAX
 Contact Title: DIR ENV AFFAIRS
 Contact Telephone: 619-572-6477
 Contact Text: Not reported
 Contact Email: Not reported

245
East
1/4-1/2
0.362 mi.
1912 ft.

PORT OF SAN FRANCISCO
PIER 70
SAN FRANCISCO, CA 94107

RESPONSE
ENVIROSTOR
HIST Cal-Sites
HAZNET
HWTS

1000592328
N/A

Relative:
Lower
Actual:
0 ft.

RESPONSE:
 Name: PORT OF SAN FRANCISCO
 Address: PIER 70
 City,State,Zip: SAN FRANCISCO, CA 94111
 Facility ID: 38440006
 Site Type: State Response
 Site Type Detail: State Response or NPL
 Acres: 30
 National Priorities List: NO
 Cleanup Oversight Agencies: SMBRP
 Lead Agency Description: DTSC - Site Cleanup Program
 Project Manager: Not reported
 Supervisor: Karen Toth
 Division Branch: Cleanup Berkeley
 Site Code: Not reported
 Site Mgmt. Req.: NONE SPECIFIED
 Assembly: 17
 Senate: 11
 Special Program Status: Not reported
 Status: Certified
 Status Date: 01/01/1982
 Restricted Use: NO
 Funding: Responsible Party
 Latitude: 37.7629
 Longitude: -122.3866
 APN: 4046-002, 4046002, 4052-001, 4052001, 9900-060, 9900-070, 9900070
 Past Use: SHIPYARD - SHIP BUILDING/REPAIR, SHIPYARD - TERMINAL
 Potential COC : Lead Polychlorinated biphenyls (PCBs)
 Confirmed COC: Polychlorinated biphenyls (PCBs Lead)
 Potential Description: SOIL
 Alias Name: 4046-002
 Alias Type: APN
 Alias Name: 4046002
 Alias Type: APN
 Alias Name: 4052-001
 Alias Type: APN
 Alias Name: 4052001
 Alias Type: APN
 Alias Name: 9900-060
 Alias Type: APN
 Alias Name: 9900-070
 Alias Type: APN

Map ID
Direction
Distance
Elevation

MAP FINDINGS

Site

Database(s)

EDR ID Number
EPA ID Number

PORT OF SAN FRANCISCO (Continued)

1000592328

Alias Name: 9900070
Alias Type: APN
Alias Name: 110009546358
Alias Type: EPA (FRS #)
Alias Name: 38440006
Alias Type: Envirostor ID Number

Completed Info:

Completed Area Name: PROJECT WIDE
Completed Sub Area Name: Not reported
Completed Document Type: Certification
Completed Date: 01/01/1982
Comments: Several hundred drums of contaminated waste removed. This certification was confirmed by a report prepared by the Auditor General. The Auditor General conducted an audit of the Department's records to confirm a list of sites where the Department was involved in the cleanup and the cleanup had been completed. This Auditor General list became the basis for our historical certification information. Many of the sites on this list were handled by our Surveillance and Enforcement Staff. Much of this work was in response to complaints from the public or reports from industry and the response action may have only addressed the immediate problem and not the entire facility.

Completed Area Name: PROJECT WIDE
Completed Sub Area Name: Not reported
Completed Document Type: Site Screening
Completed Date: 04/09/2003
Comments: This is currently a soil pile on site which requires further action. Hazardous Waste Management Program is coordinating the removal of the pile.

Completed Area Name: PROJECT WIDE
Completed Sub Area Name: Not reported
Completed Document Type: Preliminary Assessment Report
Completed Date: 08/01/1998
Comments: Additional soil and sediment sampling needed at site.

Completed Area Name: PROJECT WIDE
Completed Sub Area Name: Not reported
Completed Document Type: Preliminary Assessment Report
Completed Date: 03/01/2001
Comments: Additional soil investigation needed.

Completed Area Name: PROJECT WIDE
Completed Sub Area Name: Not reported
Completed Document Type: Technical Workplan
Completed Date: 08/14/2003
Comments: Proposal for removal of PCBs at Building 50

Future Area Name: Not reported
Future Sub Area Name: Not reported
Future Document Type: Not reported
Future Due Date: Not reported
Schedule Area Name: Not reported
Schedule Sub Area Name: Not reported
Schedule Document Type: Not reported
Schedule Due Date: Not reported

Map ID
Direction
Distance
Elevation

MAP FINDINGS

Site

Database(s)

EDR ID Number
EPA ID Number

PORT OF SAN FRANCISCO (Continued)

1000592328

Schedule Revised Date: Not reported

ENVIROSTOR:

Name: PORT OF SAN FRANCISCO
Address: PIER 70
City,State,Zip: SAN FRANCISCO, CA 94111
Facility ID: 38440006
Status: Certified
Status Date: 01/01/1982
Site Code: Not reported
Site Type: State Response
Site Type Detailed: State Response or NPL
Acres: 30
NPL: NO
Regulatory Agencies: SMBRP
Lead Agency: SMBRP
Program Manager: Not reported
Supervisor: Karen Toth
Division Branch: Cleanup Berkeley
Assembly: 17
Senate: 11
Special Program: Not reported
Restricted Use: NO
Site Mgmt Req: NONE SPECIFIED
Funding: Responsible Party
Latitude: 37.7629
Longitude: -122.3866
APN: 4046-002, 4046002, 4052-001, 4052001, 9900-060, 9900-070, 9900070
Past Use: SHIPYARD - SHIP BUILDING/REPAIR, SHIPYARD - TERMINAL
Potential COC: Lead Polychlorinated biphenyls (PCBs)
Confirmed COC: Polychlorinated biphenyls (PCBs Lead
Potential Description: SOIL
Alias Name: 4046-002
Alias Type: APN
Alias Name: 4046002
Alias Type: APN
Alias Name: 4052-001
Alias Type: APN
Alias Name: 4052001
Alias Type: APN
Alias Name: 9900-060
Alias Type: APN
Alias Name: 9900-070
Alias Type: APN
Alias Name: 9900070
Alias Type: APN
Alias Name: 110009546358
Alias Type: EPA (FRS #)
Alias Name: 38440006
Alias Type: Envirostor ID Number

Completed Info:

Completed Area Name: PROJECT WIDE
Completed Sub Area Name: Not reported
Completed Document Type: Certification
Completed Date: 01/01/1982
Comments: Several hundred drums of contaminated waste removed. This

Map ID
Direction
Distance
Elevation

MAP FINDINGS

Site

Database(s)

EDR ID Number
EPA ID Number

PORT OF SAN FRANCISCO (Continued)

1000592328

certification was confirmed by a report prepared by the Auditor General. The Auditor General conducted an audit of the Department's records to confirm a list of sites where the Department was involved in the cleanup and the cleanup had been completed. This Auditor General list became the basis for our historical certification information. Many of the sites on this list were handled by our Surveillance and Enforcement Staff. Much of this work was in response to complaints from the public or reports from industry and the response action may have only addressed the immediate problem and not the entire facility.

Completed Area Name: PROJECT WIDE
Completed Sub Area Name: Not reported
Completed Document Type: Site Screening
Completed Date: 04/09/2003
Comments: This is currently a soil pile on site which requires further action. Hazardous Waste Management Program is coordinating the removal of the pile.

Completed Area Name: PROJECT WIDE
Completed Sub Area Name: Not reported
Completed Document Type: Preliminary Assessment Report
Completed Date: 08/01/1998
Comments: Additional soil and sediment sampling needed at site.

Completed Area Name: PROJECT WIDE
Completed Sub Area Name: Not reported
Completed Document Type: Preliminary Assessment Report
Completed Date: 03/01/2001
Comments: Additional soil investigation needed.

Completed Area Name: PROJECT WIDE
Completed Sub Area Name: Not reported
Completed Document Type: Technical Workplan
Completed Date: 08/14/2003
Comments: Proposal for removal of PCBs at Building 50

Future Area Name: Not reported
Future Sub Area Name: Not reported
Future Document Type: Not reported
Future Due Date: Not reported
Schedule Area Name: Not reported
Schedule Sub Area Name: Not reported
Schedule Document Type: Not reported
Schedule Due Date: Not reported
Schedule Revised Date: Not reported

Calsite:
Name: PORT OF SAN FRANCISCO
Address: PIER 70
City: SAN FRANCISCO
Region: BERKELEY
Facility ID: 38440006
Facility Type: RP
Type: RESPONSIBLE PARTY
Branch: NC
Branch Name: NORTH COAST

Map ID
Direction
Distance
Elevation

MAP FINDINGS

Site

Database(s)

EDR ID Number
EPA ID Number

PORT OF SAN FRANCISCO (Continued)

1000592328

File Name: Not reported
State Senate District: 01011982
Status: CERTIFIED AS HAVING BEEN REMEDIED SATISFACTORILY UNDER DTSC OVERSIGHT
Status Name: CERTIFIED
Lead Agency: N/A
NPL: Not Listed
SIC Code: 44
SIC Name: WATER TRANSPORTATION
Access: Not reported
Cortese: Not reported
Hazardous Ranking Score: Not reported
Date Site Hazard Ranked: Not reported
Groundwater Contamination: Not reported
Staff Member Responsible for Site: KHILF
Supervisor Responsible for Site: Not reported
Region Water Control Board: Not reported
Region Water Control Board Name: Not reported
Lat/Long Direction: Not reported
Lat/Long (dms): 0 0 0 / 0 0 0
Lat/long Method: Not reported
Lat/Long Description: Not reported
State Assembly District Code: 13
State Senate District Code: 03
Facility ID: 38440006
Activity: CERT
Activity Name: CERTIFICATION
AWP Code: Not reported
Proposed Budget: 0
AWP Completion Date: Not reported
Revised Due Date: Not reported
Comments Date: 01011982
Est Person-Yrs to complete: 0
Estimated Size: Not reported
Request to Delete Activity: Not reported
Activity Status: CERT
Definition of Status: CERTIFIED
Liquids Removed (Gals): 0
Liquids Treated (Gals): 0
Action Included Capping: Not reported
Well Decommissioned: Not reported
Action Included Fencing: Not reported
Removal Action Certification: Not reported
Activity Comments: Not reported
For Commercial Reuse: 0
For Industrial Reuse: 0
For Residential Reuse: 0
Unknown Type: 0
Alternate Address: PIER 70
Alternate City,St,Zip: SAN FRANCISCO, CA 94111
Background Info: The current address for Pier 70 is at the beginning of 20th Street in San Francisco, California. Illinois Street borders the site to the west, 22nd Street and the Potrero Power Plant to the south, China (Central) Basin to the north, and the San Francisco Bay to the east. There are many buildings associated with the Pier. Several of the buildings, 6, 12 (operating area 2 is inside 12), 14 (a storage shed), and 21 (operational area 1 is inside building 21), and a fire damaged area (between Pier 7 and

Map ID
Direction
Distance
Elevation

MAP FINDINGS

Site

Database(s)

EDR ID Number
EPA ID Number

PORT OF SAN FRANCISCO (Continued)

1000592328

Pier 8) underwent cleanup in 1981, 1984, and 1986 under the oversight of the Department of Toxic Substances Control (DTSC). In 1981, IT Corporation conducted a cleanup of polychlorinated biphenyls (PCBs) at the site. Old leaking transformers containing PCBs were removed from operational areas 1 and 2, and the fire damaged area. Walls, floors, and asphalt driveways were sampled with wipes. PCB (Arochlor 1260) results before cleanup ranged from 17 to 5,888 ug/wipe in operational area 1, from 3 to 229 ug/wipe in operational area 2, and from less than 1 microgram per wipe are (ug/wipe area) to 49,200 ug/wipe area in the fire damaged area. Samples taken from the floor area (asphalt floor) ranged from non-detect to 62 parts per million (ppm). Arochlor 1260 was not detected in samples of mud, water or mussels in the immediate area. After decontamination, confirmation samples were taken in operational area 1 and 2. Samples collected in operational area 1 ranged from 4 to 80 ug/wipe, and from less than 1 ug/wipe 32 ug/wipe for operational area 2. The fire damaged area results ranged from non-detect to 82 ug/wipe. The asphalt confirmation samples were all within residential cleanup levels. The cleanup level for Arochlor 1260 was 220 ug/wipe area for residential and 1,000 ug/wipe area for industrial. Building 6 was used to store some hazardous materials. Surface soil (zero to six inches depth) contained lead up to 3,340 ppm, copper up to 210 ppm, zinc up to 3,040 ppm, and polycyclic aromatic hydrocarbons (PAHs) up to 18.9 ppm. Subsurface soil (20 inches depth) sample results showed lead up to 2,300 ppm, copper up to 4,000 ppm and zinc up to 2,500 ppm. The soil was excavated to a one to two-foot depth in front of the loading dock and approximately ten feet out from the edge of the dock. The area was repaved. No confirmation sample results are available. In 1986, lead and cadmium were found in heavy dust deposits on wall beams and the floor of building 6. Before the 1986 cleanup, composite samples were taken of the floor and wall beam dust. Results showed up to 7,900 milligrams/kilograms (mg/kg) lead, 21,000 mg/kg zinc, 47 mg/kg cadmium, and 1,300 mg/kg copper. Only lead was above the United States Environmental Protection Agency (US EPA) Region 9 residential and industrial PRGs of 400 mg/kg and 750 mg/kg respectively. The dust was removed and the building was decontaminated by high-pressure water scrubbing of the walls, floor, and ceiling by IT Corporation.

Comments Date: 01011982
Comments: Several hundred drums of contaminated waste removed.
Comments Date: 01011982
Comments: This certification was confirmed by a report prepared by the
Comments Date: 01011982
Comments: Auditor General. The Auditor General conducted an audit of
Comments Date: 01011982
Comments: the Department's records to confirm a list of sites where
Comments Date: 01011982
Comments: the Department was involved in the cleanup and the cleanup
Comments Date: 01011982
Comments: had been completed. This Auditor General list became the
Comments Date: 01011982
Comments: basis for our historical certification information. Many of
Comments Date: 01011982
Comments: the sites on this list were handled by our Surveillance and

Map ID
Direction
Distance
Elevation

MAP FINDINGS

Site

Database(s)

EDR ID Number
EPA ID Number

PORT OF SAN FRANCISCO (Continued)

1000592328

Comments Date: 01011982
Comments: Enforcement Staff. Much of this work was in response to
Comments Date: 01011982
Comments: complaints from the public or reports from industry and the
Comments Date: 01011982
Comments: response action may have only addressed the immediate
Comments Date: 01011982
Comments: problem and not the entire facility.
Comments Date: 01181996
Comments: Our records do not indicate the actual date this site was
Comments Date: 01181996
Comments: certified. Our records show 1982 as the certification year.
Comments Date: 01181996
Comments: We have used 01/01/1982 because this gives us the earliest
Comments Date: 01181996
Comments: statute of limitations.
Comments Date: 01181996
Comments: Not reported
ID Name: Not reported
ID Value: Not reported
Alternate Name: PORT OF SAN FRANCISCO
Alternate Name: Not reported
Special Programs Code: Not reported
Special Programs Name: Not reported

HAZNET:

Name: PORT OF SAN FRANCISCO
Address: PIER 70
Address 2: Not reported
City,State,Zip: SAN FRANCISCO, CA 94107
Contact: TIM FELTON
Telephone: 4152740582
Mailing Name: Not reported
Mailing Address: PIER 1

Year: 2016
Gepaid: CAC002861270
TSD EPA ID: UTC093012201
CA Waste Code: 611 - Contaminated soil from site clean-up
Disposal Method: H132 - Landfill Or Surface Impoundment That Will Be Closed As
Landfill(To Include On-Site Treatment And/Or Stabilization)
Tons: 583.74

HWTS:

Name: PORT OF SAN FRANCISCO
Address: PIER 70 CRANE COVE PARK
Address 2: Not reported
City,State,Zip: SAN FRANCISCO, CA 94107
EPA ID: CAC002861270
Inactive Date: 08/17/2016
Create Date: 05/17/2016
Last Act Date: Not reported
Mailing Name: Not reported
Mailing Address: PIER 1
Mailing Address 2: Not reported

Map ID
 Direction
 Distance
 Elevation

MAP FINDINGS

Site

Database(s)

EDR ID Number
 EPA ID Number

PORT OF SAN FRANCISCO (Continued)

1000592328

Mailing City,State,Zip: SAN FRANCISCO, CA 94111
 Owner Name: PORT OF SAN FRANCISCO
 Owner Address: PIER 1
 Owner Address 2: Not reported
 Owner City,State,Zip: SAN FRANCISCO, CA 94111
 Contact Name: TIM FELTON
 Contact Address: PIER 1
 Contact Address 2: Not reported
 City,State,Zip: SAN FRANCISCO, CA 94111
 Facility Status: Inactive
 Facility Type: TEMPORARY
 Category: STATE
 Latitude: 37.783392
 Longitude: -122.387795

NAICS:

EPA ID: CAC002861270
 Create Date: 2016-05-17 13:01:45.113
 NAICS Code: 48831
 NAICS Description: Port and Harbor Operations
 Issued EPA ID Date: 2016-05-17 13:01:45.11300
 Inactive Date: 2016-08-17 03:00:35.52700
 Facility Name: PORT OF SAN FRANCISCO
 Facility Address: PIER 70
 Facility Address 2: CRANE COVE PARK
 Facility City: SAN FRANCISCO
 Facility County: Not reported
 Facility State: CA
 Facility Zip: 94107

**AR246
 SE
 1/4-1/2
 0.369 mi.
 1946 ft.**

**METROPOLITAN ELECTRIC CON
 2400 3RD
 SAN FRANCISCO, CA 94107
 Site 1 of 2 in cluster AR**

**HIST CORTESE S103645036
 N/A**

**Relative:
 Higher
 Actual:
 37 ft.**

HIST CORTESE:
 edr_fname: METROPOLITAN ELECTRIC CON
 edr_fadd1: 2400 3RD
 City,State,Zip: SAN FRANCISCO, CA 94107
 Region: CORTESE
 Facility County Code: 38
 Reg By: LTNKA
 Reg Id: 38-0896

**AP247
 NW
 1/4-1/2
 0.374 mi.
 1974 ft.**

**CHEVRON
 1200 7TH
 SAN FRANCISCO, CA 94583
 Site 2 of 2 in cluster AP**

**HIST CORTESE S110060438
 N/A**

**Relative:
 Lower
 Actual:
 12 ft.**

HIST CORTESE:
 edr_fname: CHEVRON
 edr_fadd1: 1200 7TH
 City,State,Zip: SAN FRANCISCO, CA 94583
 Region: CORTESE

Map ID
Direction
Distance
Elevation

MAP FINDINGS

Site

Database(s)

EDR ID Number
EPA ID Number

CHEVRON (Continued)

S110060438

Facility County Code: 38
Reg By: LTNKA
Reg Id: 38-0081

AR248
SE
1/4-1/2
0.377 mi.
1991 ft.

METROPOLITAN ELEC. CONST. INC
2400 03RD ST
SAN FRANCISCO, CA 94107
Site 2 of 2 in cluster AR

LUST **S105806087**
Cortese **N/A**
CERS

Relative:
Higher
Actual:
36 ft.

SAN FRANCISCO CO. LUST:
Name: METROPOLITAN ELEC.
Address: 2400 03rd St
City: San Francisco
Region: SAN FRANCISCO
Facility ID: 38-0896
Facility Status: Case Closed
Case Number: 10808
Case Type: Soil only
Release Date: 3/10/1997
Discovered Date: 4/2/1997
Substance: Heater Fuel
Substance Qty: Not reported
How Discovered: Tank Closure
How Stopped: Close Tank
Report Date: 3/10/1997
Case Closed: 5/14/1997
Closed Date: 5/14/1997
Leak Source: Unknown
Leak Cause: Unknown
Leak Confirmed: Not reported
Entered Date: 4/25/1997
Number of Wells: Not reported
Regional Board: San Francisco Bay Region
Local Agency: 38000
Lead Agency: Local Agency
Program: LOP
Responsible Party: Not reported
RP Address: Not reported
Operator: Not reported
Staff Initial: VP
Facility Staff: MA
Cross Street: 20TH ST
NOR Date: 4/25/1997
MTBE Current: Not reported
MTBE Current Date: Not reported
MTBE: NRQ
Maximum MTBE Soil: Not reported
Maximum MTBE GW: Not reported
MTBE DATE: Not reported
Review Date: Not reported
Workplan Submitted: Not reported
Assessment Underway: Not reported
Pollution Characterization: Not reported
Corrective Action Plan: Not reported
Remediation Underway: Not reported
Monitoring Begun: Not reported
Funding: Not reported

Map ID
Direction
Distance
Elevation

MAP FINDINGS

Site

Database(s)

EDR ID Number
EPA ID Number

METROPOLITAN ELEC. CONST. INC (Continued)

S105806087

Interim Remediation: Yes
Priority: Not reported
Abatement: Remove Free Product - remove floating product from water table
Enforcement Type: NOR
Enforcement Due Date: Not reported
Basin: Downtown Basin
Beneficial Use: No
Lat/Long: Not reported
CUFID: Not reported
Suspended: No
Stopped Date: 3/10/1997
Free Product: No
Depth to Grnd Wtr: Not reported
Gradient: Not reported
Benzene: Not reported
Primary Substance: Fuel Oils Nos. 1 -
Enforcement Type: Not reported
Amount of Free Produce: Not reported
Benzene Test: YES
Maximum Soil GW: Not reported
Max Soil Concentration: Not reported
TPH Tested: Not reported
Max TPH GW: Not reported
Max TPH Soil: Not reported
TPH Date: Not reported
Block: Not reported
Lot: Not reported
Notify: False
TPH Current: Not reported
TPH Current Date: Not reported
Grnd Wtr Qualifier: Not reported
Soil Qualifier: Not reported
Comments: Not reported
Summary: Not reported

LUST:

Name: METROPOLITAN ELEC. CONST. INC
Address: 2400 03RD ST
City,State,Zip: SAN FRANCISCO, CA 94107
Lead Agency: SAN FRANCISCO COUNTY
Case Type: LUST Cleanup Site
Geo Track: http://geotracker.waterboards.ca.gov/profile_report.asp?global_id=T0607500791
Global Id: T0607500791
Latitude: 37.759183
Longitude: -122.388622
Status: Completed - Case Closed
Status Date: 05/14/1997
Case Worker: MA
RB Case Number: 38-0896
Local Agency: SAN FRANCISCO COUNTY
File Location: Not reported
Local Case Number: 10808
Potential Media Affect: Soil
Potential Contaminants of Concern: Heating Oil / Fuel Oil
Site History: Not reported

LUST:

Map ID
Direction
Distance
Elevation

MAP FINDINGS

Site

Database(s)

EDR ID Number
EPA ID Number

METROPOLITAN ELEC. CONST. INC (Continued)

S105806087

Global Id: T0607500791
Contact Type: Local Agency Caseworker
Contact Name: MAMDOUH AWWAD
Organization Name: SAN FRANCISCO COUNTY
Address: 1390 MARKET STREET, #210
City: SAN FRANCISCO
Email: mamdouh.awwad@sfdph.org
Phone Number: Not reported

Global Id: T0607500791
Contact Type: Regional Board Caseworker
Contact Name: Regional Water Board
Organization Name: SAN FRANCISCO BAY RWQCB (REGION 2)
Address: 1515 CLAY ST SUITE 1400
City: OAKLAND
Email: Not reported
Phone Number: Not reported

LUST:

Global Id: T0607500791
Action Type: Other
Date: 04/02/1997
Action: Leak Discovery

Global Id: T0607500791
Action Type: Other
Date: 01/02/1965
Action: Leak Reported

Global Id: T0607500791
Action Type: ENFORCEMENT
Date: 05/14/1997
Action: Closure/No Further Action Letter - #10808

LUST:

Global Id: T0607500791
Status: Open - Case Begin Date
Status Date: 04/02/1997

Global Id: T0607500791
Status: Completed - Case Closed
Status Date: 05/14/1997

LUST REG 2:

Region: 2
Facility Id: 38-0896
Facility Status: Case Closed
Case Number: 10808
How Discovered: Not reported
Leak Cause: Not reported
Leak Source: Not reported
Date Leak Confirmed: Not reported
Oversight Program: LUST
Prelim. Site Assessment Workplan Submitted: Not reported
Preliminary Site Assessment Began: Not reported

Map ID
Direction
Distance
Elevation

MAP FINDINGS

Site

Database(s)

EDR ID Number
EPA ID Number

METROPOLITAN ELEC. CONST. INC (Continued)

S105806087

Pollution Characterization Began: Not reported
Pollution Remediation Plan Submitted: Not reported
Date Remediation Action Underway: Not reported
Date Post Remedial Action Monitoring Began: Not reported

CORTESE:

Name: METROPOLITAN ELEC. CONST. INC
Address: 2400 03RD ST
City,State,Zip: SAN FRANCISCO, CA 94107
Region: CORTESE
Envirostor Id: Not reported
Global ID: T0607500791
Site/Facility Type: LUST CLEANUP SITE
Cleanup Status: COMPLETED - CASE CLOSED
Status Date: Not reported
Site Code: Not reported
Latitude: Not reported
Longitude: Not reported
Owner: Not reported
Enf Type: Not reported
Swat R: Not reported
Flag: active
Order No: Not reported
Waste Discharge System No: Not reported
Effective Date: Not reported
Region 2: Not reported
WID Id: Not reported
Solid Waste Id No: Not reported
Waste Management Uit Name: Not reported
File Name: Active Open

CERS:

Name: METROPOLITAN ELEC. CONST. INC
Address: 2400 03RD ST
City,State,Zip: SAN FRANCISCO, CA 94107
Site ID: 259614
CERS ID: T0607500791
CERS Description: Leaking Underground Storage Tank Cleanup Site

Affiliation:

Affiliation Type Desc: Regional Board Caseworker
Entity Name: Regional Water Board - SAN FRANCISCO BAY RWQCB (REGION 2)
Entity Title: Not reported
Affiliation Address: 1515 CLAY ST SUITE 1400
Affiliation City: OAKLAND
Affiliation State: CA
Affiliation Country: Not reported
Affiliation Zip: Not reported
Affiliation Phone: ,

Affiliation Type Desc: Local Agency Caseworker
Entity Name: MAMDOUH AWWAD - SAN FRANCISCO COUNTY
Entity Title: Not reported
Affiliation Address: 1390 MARKET STREET, #210
Affiliation City: SAN FRANCISCO
Affiliation State: CA
Affiliation Country: Not reported

Map ID
Direction
Distance
Elevation

MAP FINDINGS

Site

Database(s)

EDR ID Number
EPA ID Number

METROPOLITAN ELEC. CONST. INC (Continued)

S105806087

Affiliation Zip: Not reported
Affiliation Phone: ,

**AS249 R&G. PETERS CO.
WNW 1640 17TH ST
1/4-1/2 SAN FRANCISCO, CA 94103
0.382 mi.
2015 ft. Site 1 of 3 in cluster AS**

**LUST U003659580
HIST UST N/A
Cortese
HIST CORTESE
CERS**

Relative: SAN FRANCISCO CO. LUST:
Lower Name: R&G. Peters Co.
Address: 1640 17th St
Actual: City: San Francisco
21 ft. Region: SAN FRANCISCO
Facility ID: 38-0535
Facility Status: Case Closed
Case Number: 10349
Case Type: Soil only
Release Date: 2/21/1991
Discovered Date: 2/21/1991
Substance: Gasoline
Substance Qty: Not reported
How Discovered: Tank Closure
How Stopped: Close Tank
Report Date: 2/21/1991
Case Closed: 3/2/1995
Closed Date: 3/2/1995
Leak Source: Unknown
Leak Cause: Unknown
Leak Confirmed: 12/5/1994
Entered Date: 12/5/1994
Number of Wells: Not reported
Regional Board: San Francisco Bay Region
Local Agency: 38000
Lead Agency: Local Agency
Program: LOP
Responsible Party: Not reported
RP Address: Not reported
Operator: Not reported
Staff Initial: VP
Facility Staff: MA
Cross Street: CAROLINE ST
NOR Date: 12/5/1994
MTBE Current: Not reported
MTBE Current Date: Not reported
MTBE: NT
Maximum MTBE Soil: Not reported
Maximum MTBE GW: Not reported
MTBE DATE: Not reported
Review Date: Not reported
Workplan Submitted: Not reported
Assessment Underway: Not reported
Pollution Characterization: Not reported
Corrective Action Plan: Not reported
Remediation Underway: Not reported
Monitoring Begun: Not reported
Funding: Federal

Map ID
Direction
Distance
Elevation

MAP FINDINGS

Site

Database(s)

EDR ID Number
EPA ID Number

R&G. PETERS CO. (Continued)

U003659580

Interim Remediation: Not reported
Priority: Not reported
Abatement: Not reported
Enforcement Type: NOR
Enforcement Due Date: 12/5/1994
Basin: Downtown Basin
Beneficial Use: No
Lat/Long: Not reported
CUFID: Not reported
Suspended: No
Stopped Date: 2/21/1991
Free Product: No
Depth to Grnd Wtr: Not reported
Gradient: Not reported
Benzene: Not reported
Primary Substance: Gasoline
Enforcement Type: Not reported
Amount of Free Produce: Not reported
Benzene Test: Not reported
Maximum Soil GW: Not reported
Max Soil Concentration: Not reported
TPH Tested: Not reported
Max TPH GW: Not reported
Max TPH Soil: Not reported
TPH Date: Not reported
Block: Not reported
Lot: Not reported
Notify: False
TPH Current: Not reported
TPH Current Date: Not reported
Grnd Wtr Qualifier: Not reported
Soil Qualifier: Not reported
Comments: Not reported
Summary: Not reported

LUST:

Name: R&G. PETERS CO.
Address: 1640 17TH ST
City,State,Zip: SAN FRANCISCO, CA 94103
Lead Agency: SAN FRANCISCO COUNTY
Case Type: LUST Cleanup Site
Geo Track: http://geotracker.waterboards.ca.gov/profile_report.asp?global_id=T0607500477
Global Id: T0607500477
Latitude: 37.765137
Longitude: -122.400387
Status: Completed - Case Closed
Status Date: 03/02/1995
Case Worker: MA
RB Case Number: 38-0535
Local Agency: SAN FRANCISCO COUNTY
File Location: Not reported
Local Case Number: 10349
Potential Media Affect: Soil
Potential Contaminants of Concern: Gasoline
Site History: Not reported

LUST:

Map ID
Direction
Distance
Elevation

MAP FINDINGS

Site

Database(s)

EDR ID Number
EPA ID Number

R&G. PETERS CO. (Continued)

U003659580

Global Id: T0607500477
Contact Type: Local Agency Caseworker
Contact Name: MAMDOUH AWWAD
Organization Name: SAN FRANCISCO COUNTY
Address: 1390 MARKET STREET, #210
City: SAN FRANCISCO
Email: mamdouh.awwad@sfdph.org
Phone Number: Not reported

Global Id: T0607500477
Contact Type: Regional Board Caseworker
Contact Name: Regional Water Board
Organization Name: SAN FRANCISCO BAY RWQCB (REGION 2)
Address: 1515 CLAY ST SUITE 1400
City: OAKLAND
Email: Not reported
Phone Number: Not reported

LUST:

Global Id: T0607500477
Action Type: ENFORCEMENT
Date: 12/05/1994
Action: Notice of Responsibility

Global Id: T0607500477
Action Type: Other
Date: 02/21/1991
Action: Leak Discovery

Global Id: T0607500477
Action Type: Other
Date: 01/02/1965
Action: Leak Reported

LUST:

Global Id: T0607500477
Status: Open - Case Begin Date
Status Date: 02/21/1991

Global Id: T0607500477
Status: Completed - Case Closed
Status Date: 03/02/1995

LUST REG 2:

Region: 2
Facility Id: 38-0535
Facility Status: Case Closed
Case Number: 10349
How Discovered: Not reported
Leak Cause: Not reported
Leak Source: Not reported
Date Leak Confirmed: Not reported
Oversight Program: LUST
Prelim. Site Assessment Workplan Submitted: Not reported
Preliminary Site Assessment Began: Not reported

Map ID
Direction
Distance
Elevation

MAP FINDINGS

Site

Database(s)

EDR ID Number
EPA ID Number

R&G. PETERS CO. (Continued)

U003659580

Pollution Characterization Began: Not reported
Pollution Remediation Plan Submitted: Not reported
Date Remediation Action Underway: Not reported
Date Post Remedial Action Monitoring Began: Not reported

HIST UST:

Name: RANDG PETERS CO INC
Address: 1640 17TH ST
City,State,Zip: SAN FRANCISCO, CA 94107
File Number: 0002F81D
URL: <http://geotracker.waterboards.ca.gov/ustpdfs/pdf/0002F81D.pdf>
Region: Not reported
Facility ID: Not reported
Facility Type: Not reported
Other Type: Not reported
Contact Name: Not reported
Telephone: Not reported
Owner Name: Not reported
Owner Address: Not reported
Owner City,St,Zip: Not reported
Total Tanks: Not reported

Tank Num: Not reported
Container Num: Not reported
Year Installed: Not reported
Tank Capacity: Not reported
Tank Used for: Not reported
Type of Fuel: Not reported
Container Construction Thickness: Not reported
Leak Detection: Not reported

[Click here for Geo Tracker PDF:](#)

CORTESE:

Name: R&G. PETERS CO.
Address: 1640 17TH ST
City,State,Zip: SAN FRANCISCO, CA 94103
Region: CORTESE
Envirostor Id: Not reported
Global ID: T0607500477
Site/Facility Type: LUST CLEANUP SITE
Cleanup Status: COMPLETED - CASE CLOSED
Status Date: Not reported
Site Code: Not reported
Latitude: Not reported
Longitude: Not reported
Owner: Not reported
Enf Type: Not reported
Swat R: Not reported
Flag: active
Order No: Not reported
Waste Discharge System No: Not reported
Effective Date: Not reported
Region 2: Not reported
WID Id: Not reported
Solid Waste Id No: Not reported

Map ID
 Direction
 Distance
 Elevation

MAP FINDINGS

Site

Database(s)

EDR ID Number
 EPA ID Number

R&G. PETERS CO. (Continued)

U003659580

Waste Management Uit Name: Not reported
 File Name: Active Open

HIST CORTESE:
 edr_fname: RG PETERS COMPANY
 edr_fadd1: 1640 17TH
 City,State,Zip: SAN FRANCISCO, CA 94107
 Region: CORTESE
 Facility County Code: 38
 Reg By: LTNKA
 Reg Id: 38-0535

CERS:
 Name: R&G. PETERS CO.
 Address: 1640 17TH ST
 City,State,Zip: SAN FRANCISCO, CA 94103
 Site ID: 217625
 CERS ID: T0607500477
 CERS Description: Leaking Underground Storage Tank Cleanup Site

Affiliation:
 Affiliation Type Desc: Local Agency Caseworker
 Entity Name: MAMDOUH AWWAD - SAN FRANCISCO COUNTY
 Entity Title: Not reported
 Affiliation Address: 1390 MARKET STREET, #210
 Affiliation City: SAN FRANCISCO
 Affiliation State: CA
 Affiliation Country: Not reported
 Affiliation Zip: Not reported
 Affiliation Phone: ,

 Affiliation Type Desc: Regional Board Caseworker
 Entity Name: Regional Water Board - SAN FRANCISCO BAY RWQCB (REGION 2)
 Entity Title: Not reported
 Affiliation Address: 1515 CLAY ST SUITE 1400
 Affiliation City: OAKLAND
 Affiliation State: CA
 Affiliation Country: Not reported
 Affiliation Zip: Not reported
 Affiliation Phone: ,

**250
 NW
 1/4-1/2
 0.384 mi.
 2026 ft.**

**GREYHOUND GARAGE
 480 IRWIN ST.
 SAN FRANCISCO, CA 94107**

**LUST S104161865
 Cortese N/A
 HIST CORTESE
 CERS**

**Relative:
 Lower** SAN FRANCISCO CO. LUST:
 Name: Greyhound Garage
 Address: 480 Irwin St.
 City: San Francisco
 Region: SAN FRANCISCO
 Facility ID: 38-0506
 Facility Status: Remedial action (cleanup) Underway
 Case Number: 10210
 Case Type: Other ground water affected

**Actual:
 16 ft.**

Map ID
Direction
Distance
Elevation

MAP FINDINGS

Site

Database(s)

EDR ID Number
EPA ID Number

GREYHOUND GARAGE (Continued)

S104161865

Release Date: 6/4/1987
Discovered Date: 6/2/1987
Substance: Diesel
Substance Qty: Not reported
How Discovered: Other Means
How Stopped: Other Means
Report Date: 6/4/1987
Case Closed: Not reported
Closed Date: Not reported
Leak Source: Piping
Leak Cause: Structure Failure
Leak Confirmed: 11/11/1993
Entered Date: 1/18/1994
Number of Wells: Not reported
Regional Board: San Francisco Bay Region
Local Agency: 38000
Lead Agency: Local Agency
Program: LOP
Responsible Party: Not reported
RP Address: Not reported
Operator: Carlos Camerina
Staff Initial: VP
Facility Staff: AL
Cross Street: HOOPER ST
NOR Date: 1/18/1994
MTBE Current: 6/13/2002
MTBE Current Date: 5/11/1998
MTBE: YES
Maximum MTBE Soil: Not reported
Maximum MTBE GW: Not reported
MTBE DATE: 5/11/1998
Review Date: 8/20/2002
Workplan Submitted: 3/15/1990
Assessment Underway: 11/14/1991
Pollution Characterization: 1/1/1994
Corrective Action Plan: 4/18/1997
Remediation Underway: 9/29/1997
Monitoring Begun: Not reported
Funding: Federal
Interim Remediation: Yes
Priority: High Priority Site
Abatement: Remove Free Product - remove floating product from water table, ,,
Excavate and Dispose - remove contaminated soil and dispose in
approved site, ,
Enforcement Type: Informal Enforcement Actions,including Notices of Violations and Staff Enforcement Letters
Enforcement Due Date: 3/1/1995
Basin: Downtown Basin
Beneficial Use: No
Lat/Long: Not reported
CUFID: Not reported
Suspended: No
Stopped Date: 2/19/1993
Free Product: Yes
Depth to Grnd Wtr: 4'-7'
Gradient: 0.006 N
Benzene: Not reported
Primary Substance: Diesel fuel oil

Map ID
Direction
Distance
Elevation

MAP FINDINGS

Site

Database(s)

EDR ID Number
EPA ID Number

GREYHOUND GARAGE (Continued)

S104161865

Enforcement Type: 2A
Amount of Free Produce: Not reported
Benzene Test: YES
Maximum Soil GW: Not reported
Max Soil Concentration: Not reported
TPH Tested: YES
Max TPH GW: Not reported
Max TPH Soil: 31000
TPH Date: 5/1/1995
Block: Not reported
Lot: Not reported
Notify: False
TPH Current: Not reported
TPH Current Date: 6/13/2002
Grnd Wtr Qualifier: Not reported
Soil Qualifier: Not reported
Comments: Not reported
Summary: Parsons

LUST:

Name: GREYHOUND GARAGE
Address: 480 IRWIN ST.
City,State,Zip: SAN FRANCISCO, CA 94107
Lead Agency: SAN FRANCISCO COUNTY
Case Type: LUST Cleanup Site
Geo Track: http://geotracker.waterboards.ca.gov/profile_report.asp?global_id=T0607500452
Global Id: T0607500452
Latitude: 37.767423
Longitude: -122.397857
Status: Completed - Case Closed
Status Date: 05/05/2014
Case Worker: Not reported
RB Case Number: 38-0506
Local Agency: Not reported
File Location: Not reported
Local Case Number: 10210
Potential Media Affect: Other Groundwater (uses other than drinking water)
Potential Contaminants of Concern: Diesel
Site History: 7.6.2010: new consultant will begin aggressive free product removal.
8.28.12 additional extraction this summer. GW monitoring to resume after extraction activities. Lois of URS request LNAPL removal to stop until after rain seaon (2011-2012), 8.29.12 LOP request status report for LNAPL removal 12.7.2012 three years of LNAPL removal by multi phase extraction; consultant will continue 4 Q of groundwater monitoring to complete CSM. closure request to be implemented after groundwater monitoring for year. Low Threat UST Closure not yet completed until groundwater monitoring following the multi phase extraction remedial action conducted the past few years. 10.31.13 case closure process - pending public participation and notification process to be complete

LUST:

Global Id: T0607500452
Action Type: ENFORCEMENT
Date: 04/26/2011
Action: Staff Letter

Map ID
Direction
Distance
Elevation

MAP FINDINGS

Site

Database(s)

EDR ID Number
EPA ID Number

GREYHOUND GARAGE (Continued)

S104161865

Global Id: T0607500452
Action Type: ENFORCEMENT
Date: 09/08/2010
Action: Site Visit / Inspection / Sampling

Global Id: T0607500452
Action Type: ENFORCEMENT
Date: 04/25/2011
Action: Technical Correspondence / Assistance / Other

Global Id: T0607500452
Action Type: ENFORCEMENT
Date: 06/20/2011
Action: File review

Global Id: T0607500452
Action Type: ENFORCEMENT
Date: 08/09/2011
Action: Technical Correspondence / Assistance / Other

Global Id: T0607500452
Action Type: ENFORCEMENT
Date: 07/11/2013
Action: File Review - Closure

Global Id: T0607500452
Action Type: ENFORCEMENT
Date: 08/30/2013
Action: LOP Case Closure Summary to RB

Global Id: T0607500452
Action Type: ENFORCEMENT
Date: 08/29/2013
Action: Letter - Notice

Global Id: T0607500452
Action Type: ENFORCEMENT
Date: 08/30/2012
Action: Staff Letter

Global Id: T0607500452
Action Type: ENFORCEMENT
Date: 04/12/2013
Action: Technical Correspondence / Assistance / Other - #10210

Global Id: T0607500452
Action Type: ENFORCEMENT
Date: 08/29/2012
Action: File review

Global Id: T0607500452
Action Type: ENFORCEMENT
Date: 09/05/2013
Action: Notification - Public Notice of Case Closure

Global Id: T0607500452
Action Type: ENFORCEMENT

Map ID
Direction
Distance
Elevation

MAP FINDINGS

Site

Database(s)

EDR ID Number
EPA ID Number

GREYHOUND GARAGE (Continued)

S104161865

Date: 03/29/2013
Action: Technical Correspondence / Assistance / Other

Global Id: T0607500452
Action Type: ENFORCEMENT
Date: 11/11/2013
Action: Site Visit / Inspection / Sampling

Global Id: T0607500452
Action Type: ENFORCEMENT
Date: 12/07/2012
Action: Technical Correspondence / Assistance / Other

Global Id: T0607500452
Action Type: ENFORCEMENT
Date: 12/19/2013
Action: Site Visit / Inspection / Sampling

Global Id: T0607500452
Action Type: RESPONSE
Date: 10/10/2008
Action: Monitoring Report - Quarterly

Global Id: T0607500452
Action Type: RESPONSE
Date: 09/11/2008
Action: Verbal Communication

Global Id: T0607500452
Action Type: RESPONSE
Date: 07/15/2008
Action: Monitoring Report - Quarterly

Global Id: T0607500452
Action Type: RESPONSE
Date: 05/16/2011
Action: Verbal Communication

Global Id: T0607500452
Action Type: RESPONSE
Date: 04/29/2011
Action: Verbal Communication

Global Id: T0607500452
Action Type: RESPONSE
Date: 06/21/2011
Action: Site Assessment Report

Global Id: T0607500452
Action Type: RESPONSE
Date: 08/12/2011
Action: Correspondence

Global Id: T0607500452
Action Type: RESPONSE
Date: 10/11/2011
Action: Verbal Communication

Map ID
Direction
Distance
Elevation

MAP FINDINGS

Site

Database(s)

EDR ID Number
EPA ID Number

GREYHOUND GARAGE (Continued)

S104161865

Global Id:	T0607500452
Action Type:	RESPONSE
Date:	12/16/2013
Action:	Verbal Communication
Global Id:	T0607500452
Action Type:	RESPONSE
Date:	01/16/2014
Action:	Verbal Communication
Global Id:	T0607500452
Action Type:	RESPONSE
Date:	05/01/2014
Action:	Well Destruction Report
Global Id:	T0607500452
Action Type:	RESPONSE
Date:	04/14/2014
Action:	Verbal Communication
Global Id:	T0607500452
Action Type:	RESPONSE
Date:	05/02/2014
Action:	Other Report / Document
Global Id:	T0607500452
Action Type:	ENFORCEMENT
Date:	08/18/2008
Action:	File review
Global Id:	T0607500452
Action Type:	ENFORCEMENT
Date:	07/15/2008
Action:	Technical Correspondence / Assistance / Other
Global Id:	T0607500452
Action Type:	ENFORCEMENT
Date:	09/15/2010
Action:	Site Visit / Inspection / Sampling
Global Id:	T0607500452
Action Type:	ENFORCEMENT
Date:	07/09/2013
Action:	File Review - Closure
Global Id:	T0607500452
Action Type:	ENFORCEMENT
Date:	09/21/2012
Action:	File review
Global Id:	T0607500452
Action Type:	ENFORCEMENT
Date:	08/23/2013
Action:	Notice of Responsibility
Global Id:	T0607500452
Action Type:	ENFORCEMENT

Map ID
Direction
Distance
Elevation

MAP FINDINGS

Site

Database(s)

EDR ID Number
EPA ID Number

GREYHOUND GARAGE (Continued)

S104161865

Date: 08/22/2013
Action: File review

Global Id: T0607500452
Action Type: ENFORCEMENT
Date: 08/23/2013
Action: LOP Case Closure Summary to RB

Global Id: T0607500452
Action Type: ENFORCEMENT
Date: 05/21/2012
Action: Site Visit / Inspection / Sampling

Global Id: T0607500452
Action Type: ENFORCEMENT
Date: 07/23/2013
Action: File Review - Closure

Global Id: T0607500452
Action Type: ENFORCEMENT
Date: 03/13/2013
Action: File review

Global Id: T0607500452
Action Type: ENFORCEMENT
Date: 08/21/2013
Action: File Review - Closure

Global Id: T0607500452
Action Type: ENFORCEMENT
Date: 07/11/2013
Action: Meeting

Global Id: T0607500452
Action Type: ENFORCEMENT
Date: 06/15/2012
Action: File review

Global Id: T0607500452
Action Type: ENFORCEMENT
Date: 08/06/2013
Action: File Review - Closure

Global Id: T0607500452
Action Type: ENFORCEMENT
Date: 08/30/2012
Action: Staff Letter - #10210

Global Id: T0607500452
Action Type: ENFORCEMENT
Date: 08/22/2013
Action: Site Visit / Inspection / Sampling

Global Id: T0607500452
Action Type: ENFORCEMENT
Date: 08/28/2013
Action: File Review - Closure

Map ID
Direction
Distance
Elevation

MAP FINDINGS

Site

Database(s)

EDR ID Number
EPA ID Number

GREYHOUND GARAGE (Continued)

S104161865

Global Id:	T0607500452
Action Type:	RESPONSE
Date:	09/01/2010
Action:	Verbal Communication
Global Id:	T0607500452
Action Type:	RESPONSE
Date:	11/18/2010
Action:	Verbal Communication
Global Id:	T0607500452
Action Type:	RESPONSE
Date:	11/19/2010
Action:	Verbal Communication
Global Id:	T0607500452
Action Type:	RESPONSE
Date:	10/15/2010
Action:	Verbal Communication
Global Id:	T0607500452
Action Type:	RESPONSE
Date:	09/09/2010
Action:	Verbal Communication
Global Id:	T0607500452
Action Type:	RESPONSE
Date:	10/21/2010
Action:	Verbal Communication
Global Id:	T0607500452
Action Type:	RESPONSE
Date:	02/07/2011
Action:	Verbal Communication
Global Id:	T0607500452
Action Type:	RESPONSE
Date:	01/18/2011
Action:	Correspondence
Global Id:	T0607500452
Action Type:	RESPONSE
Date:	07/09/2013
Action:	Monitoring Report - Other
Global Id:	T0607500452
Action Type:	RESPONSE
Date:	04/24/2013
Action:	Verbal Communication
Global Id:	T0607500452
Action Type:	ENFORCEMENT
Date:	05/06/2003
Action:	File review
Global Id:	T0607500452
Action Type:	ENFORCEMENT

Map ID
Direction
Distance
Elevation

MAP FINDINGS

Site

Database(s)

EDR ID Number
EPA ID Number

GREYHOUND GARAGE (Continued)

S104161865

Date: 03/01/1995
Action: Staff Letter

Global Id: T0607500452
Action Type: ENFORCEMENT
Date: 08/30/2013
Action: Notification - Public Notice of Case Closure

Global Id: T0607500452
Action Type: ENFORCEMENT
Date: 11/08/2013
Action: File review

Global Id: T0607500452
Action Type: ENFORCEMENT
Date: 05/05/2014
Action: Closure/No Further Action Letter

Global Id: T0607500452
Action Type: Other
Date: 06/02/1987
Action: Leak Began

Global Id: T0607500452
Action Type: Other
Date: 06/02/1987
Action: Leak Discovery

Global Id: T0607500452
Action Type: Other
Date: 06/02/1987
Action: Leak Reported

Global Id: T0607500452
Action Type: RESPONSE
Date: 11/08/2012
Action: Verbal Communication

Global Id: T0607500452
Action Type: RESPONSE
Date: 01/17/2013
Action: Interim Remedial Action Report

Global Id: T0607500452
Action Type: RESPONSE
Date: 04/09/2013
Action: Verbal Communication

Global Id: T0607500452
Action Type: ENFORCEMENT
Date: 07/03/2008
Action: File review

Global Id: T0607500452
Action Type: ENFORCEMENT
Date: 10/08/2009
Action: Staff Letter

Map ID
Direction
Distance
Elevation

MAP FINDINGS

Site

Database(s)

EDR ID Number
EPA ID Number

GREYHOUND GARAGE (Continued)

S104161865

Global Id:	T0607500452
Action Type:	ENFORCEMENT
Date:	02/12/2010
Action:	Staff Letter
Global Id:	T0607500452
Action Type:	ENFORCEMENT
Date:	12/01/2011
Action:	Site Visit / Inspection / Sampling
Global Id:	T0607500452
Action Type:	ENFORCEMENT
Date:	02/01/2012
Action:	File review
Global Id:	T0607500452
Action Type:	ENFORCEMENT
Date:	02/02/2012
Action:	Technical Correspondence / Assistance / Other
Global Id:	T0607500452
Action Type:	ENFORCEMENT
Date:	03/14/2013
Action:	File review
Global Id:	T0607500452
Action Type:	RESPONSE
Date:	04/12/2010
Action:	Verbal Communication
Global Id:	T0607500452
Action Type:	RESPONSE
Date:	05/24/2010
Action:	Corrective Action Plan / Remedial Action Plan
Global Id:	T0607500452
Action Type:	RESPONSE
Date:	12/04/2012
Action:	Verbal Communication
Global Id:	T0607500452
Action Type:	RESPONSE
Date:	04/11/2013
Action:	Other Workplan - Regulator Responded
Global Id:	T0607500452
Action Type:	RESPONSE
Date:	03/25/2013
Action:	Soil and Water Investigation Workplan - Regulator Responded
Global Id:	T0607500452
Action Type:	RESPONSE
Date:	11/08/2013
Action:	Verbal Communication - Regulator Responded
Global Id:	T0607500452
Action Type:	RESPONSE

Map ID
Direction
Distance
Elevation

MAP FINDINGS

Site

Database(s)

EDR ID Number
EPA ID Number

GREYHOUND GARAGE (Continued)

S104161865

Date: 10/11/2013
Action: Well Destruction Workplan - Regulator Responded

Global Id: T0607500452
Action Type: RESPONSE
Date: 08/01/2013
Action: Request for Closure - Regulator Responded

Global Id: T0607500452
Action Type: ENFORCEMENT
Date: 02/16/2007
Action: Technical Correspondence / Assistance / Other

Global Id: T0607500452
Action Type: ENFORCEMENT
Date: 06/01/2009
Action: File review

Global Id: T0607500452
Action Type: ENFORCEMENT
Date: 01/19/2011
Action: File review

Global Id: T0607500452
Action Type: ENFORCEMENT
Date: 01/19/2011
Action: Site Visit / Inspection / Sampling

Global Id: T0607500452
Action Type: ENFORCEMENT
Date: 06/21/2011
Action: Meeting

Global Id: T0607500452
Action Type: ENFORCEMENT
Date: 09/16/2010
Action: File review

Global Id: T0607500452
Action Type: ENFORCEMENT
Date: 08/09/2011
Action: File review

Global Id: T0607500452
Action Type: ENFORCEMENT
Date: 12/05/2011
Action: Technical Correspondence / Assistance / Other

Global Id: T0607500452
Action Type: ENFORCEMENT
Date: 12/18/2013
Action: File review

Global Id: T0607500452
Action Type: ENFORCEMENT
Date: 01/06/2014
Action: Technical Correspondence / Assistance / Other

Map ID
Direction
Distance
Elevation

MAP FINDINGS

Site

Database(s)

EDR ID Number
EPA ID Number

GREYHOUND GARAGE (Continued)

S104161865

Global Id: T0607500452
Action Type: ENFORCEMENT
Date: 01/14/2014
Action: Technical Correspondence / Assistance / Other

Global Id: T0607500452
Action Type: ENFORCEMENT
Date: 02/19/2014
Action: Technical Correspondence / Assistance / Other

Global Id: T0607500452
Action Type: ENFORCEMENT
Date: 03/25/2014
Action: Technical Correspondence / Assistance / Other

Global Id: T0607500452
Action Type: Other
Date: 06/02/1987
Action: Leak Stopped

Global Id: T0607500452
Action Type: RESPONSE
Date: 10/08/2009
Action: Monitoring Report - Quarterly

Global Id: T0607500452
Action Type: RESPONSE
Date: 04/01/2009
Action: Monitoring Report - Quarterly

Global Id: T0607500452
Action Type: RESPONSE
Date: 01/15/2009
Action: Monitoring Report - Quarterly

Global Id: T0607500452
Action Type: RESPONSE
Date: 08/09/2011
Action: Interim Remedial Action Plan

Global Id: T0607500452
Action Type: RESPONSE
Date: 11/29/2011
Action: Correspondence

Global Id: T0607500452
Action Type: RESPONSE
Date: 11/29/2011
Action: Remedial Progress Report

Global Id: T0607500452
Action Type: ENFORCEMENT
Date: 11/18/2010
Action: Site Visit / Inspection / Sampling

Global Id: T0607500452
Action Type: ENFORCEMENT

Map ID
Direction
Distance
Elevation

MAP FINDINGS

Site

Database(s)

EDR ID Number
EPA ID Number

GREYHOUND GARAGE (Continued)

S104161865

Date: 11/19/2010
Action: File review

LUST:

Global Id: T0607500452
Status: Open - Case Begin Date
Status Date: 06/02/1987

Global Id: T0607500452
Status: Open - Remediation
Status Date: 06/04/1987

Global Id: T0607500452
Status: Open - Assessment & Interim Remedial Action
Status Date: 08/28/2012

Global Id: T0607500452
Status: Open - Assessment & Interim Remedial Action
Status Date: 12/07/2012

Global Id: T0607500452
Status: Open - Eligible for Closure
Status Date: 07/12/2013

Global Id: T0607500452
Status: Open - Eligible for Closure
Status Date: 10/31/2013

Global Id: T0607500452
Status: Open - Eligible for Closure
Status Date: 12/31/2013

Global Id: T0607500452
Status: Open - Eligible for Closure
Status Date: 05/01/2014

Global Id: T0607500452
Status: Completed - Case Closed
Status Date: 05/05/2014

LUST REG 2:

Region: 2
Facility Id: 38-0506
Facility Status: Remedial action (cleanup) Underway
Case Number: 10210
How Discovered: Not reported
Leak Cause: Not reported
Leak Source: Not reported
Date Leak Confirmed: Not reported
Oversight Program: LUST
Prelim. Site Assessment Workplan Submitted: Not reported
Preliminary Site Assessment Began: Not reported
Pollution Characterization Began: Not reported
Pollution Remediation Plan Submitted: Not reported
Date Remediation Action Underway: 6/4/1987

Map ID
Direction
Distance
Elevation

MAP FINDINGS

Site

Database(s)

EDR ID Number
EPA ID Number

GREYHOUND GARAGE (Continued)

S104161865

Date Post Remedial Action Monitoring Began: Not reported

CORTESE:

Name: GREYHOUND GARAGE
Address: 480 IRWIN ST.
City,State,Zip: SAN FRANCISCO, CA 94107
Region: CORTESE
Envirostor Id: Not reported
Global ID: T0607500452
Site/Facility Type: LUST CLEANUP SITE
Cleanup Status: COMPLETED - CASE CLOSED
Status Date: Not reported
Site Code: Not reported
Latitude: Not reported
Longitude: Not reported
Owner: Not reported
Enf Type: Not reported
Swat R: Not reported
Flag: active
Order No: Not reported
Waste Discharge System No: Not reported
Effective Date: Not reported
Region 2: Not reported
WID Id: Not reported
Solid Waste Id No: Not reported
Waste Management Uit Name: Not reported
File Name: Active Open

HIST CORTESE:

edr_fname: GREYHOUND GARAGE
edr_fadd1: 480 IRWIN
City,State,Zip: SAN FRANCISCO, CA 94102
Region: CORTESE
Facility County Code: 38
Reg By: LTNKA
Reg Id: 38-0506

CERS:

Name: GREYHOUND GARAGE
Address: 480 IRWIN ST.
City,State,Zip: SAN FRANCISCO, CA 94107
Site ID: 235269
CERS ID: T0607500452
CERS Description: Leaking Underground Storage Tank Cleanup Site

251
West
1/4-1/2
0.384 mi.
2029 ft.

PIONEER SOAP CO. INC.
470 CAROLINA ST.
SAN FRANCISCO, CA 94107

ENVIROSTOR S101482019
N/A

Relative:
Lower
Actual:
28 ft.

ENVIROSTOR:
Name: PIONEER SOAP CO. INC.
Address: 470 CAROLINA ST.
City,State,Zip: SAN FRANCISCO, CA 94107
Facility ID: 38280289

Map ID
Direction
Distance
Elevation

MAP FINDINGS

Site

Database(s)

EDR ID Number
EPA ID Number

PIONEER SOAP CO. INC. (Continued)

S101482019

Status: Refer: Other Agency
Status Date: 07/29/1994
Site Code: Not reported
Site Type: Historical
Site Type Detailed: * Historical
Acres: Not reported
NPL: NO
Regulatory Agencies: NONE SPECIFIED
Lead Agency: NONE SPECIFIED
Program Manager: Not reported
Supervisor: Referred - Not Assigned
Division Branch: Cleanup Berkeley
Assembly: 17
Senate: 11
Special Program: Not reported
Restricted Use: NO
Site Mgmt Req: NONE SPECIFIED
Funding: Not reported
Latitude: 37.7625
Longitude: -122.4005
APN: NONE SPECIFIED
Past Use: NONE SPECIFIED
Potential COC: NONE SPECIFIED
Confirmed COC: NONE SPECIFIED
Potential Description: NONE SPECIFIED
Alias Name: 38280289
Alias Type: Envirostor ID Number

Completed Info:

Completed Area Name: PROJECT WIDE
Completed Sub Area Name: Not reported
Completed Document Type: * Discovery
Completed Date: 03/03/1982
Comments: FACILITY IDENTIFIED ID'D FROM POLKE DIRECTORY

Future Area Name: Not reported
Future Sub Area Name: Not reported
Future Document Type: Not reported
Future Due Date: Not reported
Schedule Area Name: Not reported
Schedule Sub Area Name: Not reported
Schedule Document Type: Not reported
Schedule Due Date: Not reported
Schedule Revised Date: Not reported

**AQ252 THE CLIFF CO.
South 1300 22ND ST
1/4-1/2 SAN FRANCISCO, CA 94107
0.387 mi.
2044 ft. Site 3 of 4 in cluster AQ**

**LUST S104889688
HIST UST N/A
Cortese
HIST CORTESE
CERS**

**Relative: SAN FRANCISCO CO. LUST:
Higher Name: The Cliff Co.
Actual: Address: 1300 22nd St
52 ft. City: San Francisco
Region: SAN FRANCISCO
Facility ID: 38-0871
Facility Status: Case Closed**

Map ID
Direction
Distance
Elevation

MAP FINDINGS

Site

Database(s)

EDR ID Number
EPA ID Number

THE CLIFF CO. (Continued)

S104889688

Case Number: 10701
Case Type: Other ground water affected
Release Date: 9/25/1990
Discovered Date: 9/30/1996
Substance: Gasoline
Substance Qty: Not reported
How Discovered: Not reported
How Stopped: Not reported
Report Date: 9/22/1996
Case Closed: 6/2/1997
Closed Date: 6/2/1997
Leak Source: Tank
Leak Cause: Structure Failure
Leak Confirmed: Not reported
Entered Date: 10/1/1996
Number of Wells: Not reported
Regional Board: San Francisco Bay Region
Local Agency: 38000
Lead Agency: Local Agency
Program: LOP
Responsible Party: Not reported
RP Address: Not reported
Operator: Not reported
Staff Initial: VP
Facility Staff: AL
Cross Street: Not reported
NOR Date: 10/1/1996
MTBE Current: Not reported
MTBE Current Date: Not reported
MTBE: NT
Maximum MTBE Soil: Not reported
Maximum MTBE GW: Not reported
MTBE DATE: Not reported
Review Date: Not reported
Workplan Submitted: Not reported
Assessment Underway: Not reported
Pollution Characterization: Not reported
Corrective Action Plan: Not reported
Remediation Underway: Not reported
Monitoring Begun: Not reported
Funding: Federal
Interim Remediation: Yes
Priority: Not reported
Abatement: Excavate and Dispose - remove contaminated soil and dispose in approved site

Enforcement Type: NOR
Enforcement Due Date: Not reported
Basin: Downtown Basin
Beneficial Use: No
Lat/Long: Not reported
CUFID: Not reported
Suspended: No
Stopped Date: Not reported
Free Product: No
Depth to Grnd Wtr: Not reported
Gradient: Not reported
Benzene: Not reported

Map ID
Direction
Distance
Elevation

MAP FINDINGS

Site

Database(s)

EDR ID Number
EPA ID Number

THE CLIFF CO. (Continued)

S104889688

Primary Substance: Gasoline
Enforcement Type: Not reported
Amount of Free Produce: Not reported
Benzene Test: Not reported
Maximum Soil GW: Not reported
Max Soil Concentration: Not reported
TPH Tested: Not reported
Max TPH GW: Not reported
Max TPH Soil: Not reported
TPH Date: Not reported
Block: Not reported
Lot: Not reported
Notify: False
TPH Current: Not reported
TPH Current Date: Not reported
Grnd Wtr Qualifier: Not reported
Soil Qualifier: Not reported
Comments: Not reported
Summary: Not reported

LUST:

Name: THE CLIFF CO.
Address: 1300 22ND ST
City,State,Zip: SAN FRANCISCO, CA 94107
Lead Agency: SAN FRANCISCO COUNTY
Case Type: LUST Cleanup Site
Geo Track: http://geotracker.waterboards.ca.gov/profile_report.asp?global_id=T0607500766
Global Id: T0607500766
Latitude: 37.7576064
Longitude: -122.3941216
Status: Completed - Case Closed
Status Date: 06/02/1997
Case Worker: Not reported
RB Case Number: 38-0871
Local Agency: Not reported
File Location: Not reported
Local Case Number: 10701
Potential Media Affect: Other Groundwater (uses other than drinking water)
Potential Contaminants of Concern: Gasoline
Site History: Not reported

LUST:

Global Id: T0607500766
Contact Type: Regional Board Caseworker
Contact Name: Regional Water Board
Organization Name: SAN FRANCISCO BAY RWQCB (REGION 2)
Address: 1515 CLAY ST SUITE 1400
City: OAKLAND
Email: Not reported
Phone Number: Not reported

LUST:

Global Id: T0607500766
Action Type: Other
Date: 09/30/1996
Action: Leak Discovery

Map ID
Direction
Distance
Elevation

MAP FINDINGS

Site

Database(s)

EDR ID Number
EPA ID Number

THE CLIFF CO. (Continued)

S104889688

Global Id: T0607500766
Action Type: Other
Date: 01/02/1965
Action: Leak Reported

Global Id: T0607500766
Action Type: ENFORCEMENT
Date: 03/05/1997
Action: Closure/No Further Action Letter - #10701

LUST:

Global Id: T0607500766
Status: Open - Case Begin Date
Status Date: 09/30/1996

Global Id: T0607500766
Status: Completed - Case Closed
Status Date: 06/02/1997

LUST REG 2:

Region: 2
Facility Id: 38-0871
Facility Status: Case Closed
Case Number: 10701
How Discovered: Not reported
Leak Cause: Not reported
Leak Source: Not reported
Date Leak Confirmed: Not reported
Oversight Program: LUST
Prelim. Site Assessment Workplan Submitted: Not reported
Preliminary Site Assessment Began: Not reported
Pollution Characterization Began: Not reported
Pollution Remediation Plan Submitted: Not reported
Date Remediation Action Underway: Not reported
Date Post Remedial Action Monitoring Began: Not reported

HIST UST:

Name: FACTORY FACTORY WAREHOUSE
Address: 1300 22ND STREET
City,State,Zip: SAN FRANCISCO, CA 94107
File Number: 0002F6FB
URL: <http://geotracker.waterboards.ca.gov/ustpdfs/pdf/0002F6FB.pdf>
Region: Not reported
Facility ID: Not reported
Facility Type: Not reported
Other Type: Not reported
Contact Name: Not reported
Telephone: Not reported
Owner Name: Not reported
Owner Address: Not reported
Owner City,St,Zip: Not reported
Total Tanks: Not reported

Tank Num: Not reported
Container Num: Not reported

Map ID
Direction
Distance
Elevation

MAP FINDINGS

Site

Database(s)

EDR ID Number
EPA ID Number

THE CLIFF CO. (Continued)

S104889688

Year Installed: Not reported
Tank Capacity: Not reported
Tank Used for: Not reported
Type of Fuel: Not reported
Container Construction Thickness: Not reported
Leak Detection: Not reported

[Click here for Geo Tracker PDF:](#)

CORTESE:

Name: THE CLIFF CO.
Address: 1300 22ND ST
City,State,Zip: SAN FRANCISCO, CA 94107
Region: CORTESE
Envirostor Id: Not reported
Global ID: T0607500766
Site/Facility Type: LUST CLEANUP SITE
Cleanup Status: COMPLETED - CASE CLOSED
Status Date: Not reported
Site Code: Not reported
Latitude: Not reported
Longitude: Not reported
Owner: Not reported
Enf Type: Not reported
Swat R: Not reported
Flag: active
Order No: Not reported
Waste Discharge System No: Not reported
Effective Date: Not reported
Region 2: Not reported
WID Id: Not reported
Solid Waste Id No: Not reported
Waste Management Uit Name: Not reported
File Name: Active Open

HIST CORTESE:

edr_fname: CLIFF COMPANY THE
edr_fadd1: 1300 22ND
City,State,Zip: SAN FRANCISCO, CA 94107
Region: CORTESE
Facility County Code: 38
Reg By: LTNKA
Reg Id: 38-0871

CERS:

Name: THE CLIFF CO.
Address: 1300 22ND ST
City,State,Zip: SAN FRANCISCO, CA 94107
Site ID: 246699
CERS ID: T0607500766
CERS Description: Leaking Underground Storage Tank Cleanup Site

Affiliation:

Affiliation Type Desc: Regional Board Caseworker
Entity Name: Regional Water Board - SAN FRANCISCO BAY RWQCB (REGION 2)
Entity Title: Not reported

Map ID
Direction
Distance
Elevation

MAP FINDINGS

Site

Database(s)

EDR ID Number
EPA ID Number

THE CLIFF CO. (Continued)

S104889688

Affiliation Address: 1515 CLAY ST SUITE 1400
Affiliation City: OAKLAND
Affiliation State: CA
Affiliation Country: Not reported
Affiliation Zip: Not reported
Affiliation Phone: ,

AQ253
South
1/4-1/2
0.396 mi.
2092 ft.

UNKNOWN
1289 2ND ST
SAN FRANCISCO, CA 94107

Site 4 of 4 in cluster AQ

LUST **S100453837**
Cortese **N/A**
HIST CORTESE
Notify 65
CERS

Relative:
Higher
Actual:
52 ft.

LUST:
Name: UNKNOWN
Address: 1289 2ND ST
City,State,Zip: SAN FRANCISCO, CA 94107
Lead Agency: SAN FRANCISCO BAY RWQCB (REGION 2)
Case Type: LUST Cleanup Site
Geo Track: http://geotracker.waterboards.ca.gov/profile_report.asp?global_id=T0607500393
Global Id: T0607500393
Latitude: 37.7794958
Longitude: -122.3886775
Status: Completed - Case Closed
Status Date: 10/16/1992
Case Worker: UUU
RB Case Number: 38-0442
Local Agency: SAN FRANCISCO COUNTY
File Location: Not reported
Local Case Number: 38-0442
Potential Media Affect: Soil
Potential Contaminants of Concern: Diesel
Site History: Not reported

LUST:
Global Id: T0607500393
Contact Type: Regional Board Caseworker
Contact Name: Regional Water Board
Organization Name: SAN FRANCISCO BAY RWQCB (REGION 2)
Address: 1515 CLAY ST SUITE 1400
City: OAKLAND
Email: Not reported
Phone Number: Not reported

Global Id: T0607500393
Contact Type: Local Agency Caseworker
Contact Name: UNK
Organization Name: SAN FRANCISCO COUNTY
Address: Not reported
City: r2 UNKNOWN
Email: Not reported
Phone Number: Not reported

LUST:
Global Id: T0607500393
Action Type: Other
Date: 09/01/1992

Map ID
Direction
Distance
Elevation

MAP FINDINGS

Site

Database(s)

EDR ID Number
EPA ID Number

UNKNOWN (Continued)

S100453837

Action: Leak Discovery

Global Id: T0607500393

Action Type: Other

Date: 09/18/1992

Action: Leak Reported

Global Id: T0607500393

Action Type: Other

Date: 09/18/1992

Action: Leak Stopped

LUST:

Global Id: T0607500393

Status: Open - Case Begin Date

Status Date: 09/01/1992

Global Id: T0607500393

Status: Completed - Case Closed

Status Date: 10/16/1992

LUST REG 2:

Region: 2

Facility Id: 38-0442

Facility Status: Case Closed

Case Number: 38-0442

How Discovered: Tank Closure

Leak Cause: Structure Failure

Leak Source: Tank

Date Leak Confirmed: Not reported

Oversight Program: LUST

Prelim. Site Assessment Workplan Submitted: Not reported

Preliminary Site Assessment Began: Not reported

Pollution Characterization Began: Not reported

Pollution Remediation Plan Submitted: Not reported

Date Remediation Action Underway: Not reported

Date Post Remedial Action Monitoring Began: Not reported

CORTESE:

Name: UNKNOWN

Address: 1289 2ND ST

City,State,Zip: SAN FRANCISCO, CA 94107

Region: CORTESE

Envirostor Id: Not reported

Global ID: T0607500393

Site/Facility Type: LUST CLEANUP SITE

Cleanup Status: COMPLETED - CASE CLOSED

Status Date: Not reported

Site Code: Not reported

Latitude: Not reported

Longitude: Not reported

Owner: Not reported

Enf Type: Not reported

Swat R: Not reported

Flag: active

Map ID
Direction
Distance
Elevation

MAP FINDINGS

Site

Database(s)

EDR ID Number
EPA ID Number

UNKNOWN (Continued)

S100453837

Order No: Not reported
Waste Discharge System No: Not reported
Effective Date: Not reported
Region 2: Not reported
WID Id: Not reported
Solid Waste Id No: Not reported
Waste Management Uit Name: Not reported
File Name: Active Open

HIST CORTESE:

edr_fname: UNKNOWN
edr_fadd1: 1289 2ND
City,State,Zip: SAN FRANCISCO, CA 94122
Region: CORTESE
Facility County Code: 38
Reg By: LTNKA
Reg Id: 38-0442

NOTIFY 65:

Name: Not reported
Address: 1289 2ND AVE.
City,State,Zip: SAN FRANCISCO, CA 94122-2733
Date Reported: 19921002
Staff Initials: Not reported
Board File Number: OLG921239
Facility Type: Leak Rpt
Discharge Date: Not reported
Issue Date: Not reported
Incident Description: Not reported
Global ID: Not reported
Status: Not reported

CERS:

Name: UNKNOWN
Address: 1289 2ND ST
City,State,Zip: SAN FRANCISCO, CA 94107
Site ID: 205068
CERS ID: T0607500393
CERS Description: Leaking Underground Storage Tank Cleanup Site

Affiliation:

Affiliation Type Desc: Local Agency Caseworker
Entity Name: UNK - SAN FRANCISCO COUNTY
Entity Title: Not reported
Affiliation Address: Not reported
Affiliation City: r2 UNKNOWN
Affiliation State: CA
Affiliation Country: Not reported
Affiliation Zip: Not reported
Affiliation Phone: ,

Affiliation Type Desc: Regional Board Caseworker
Entity Name: Regional Water Board - SAN FRANCISCO BAY RWQCB (REGION 2)
Entity Title: Not reported
Affiliation Address: 1515 CLAY ST SUITE 1400
Affiliation City: OAKLAND

Map ID
Direction
Distance
Elevation

MAP FINDINGS

Site

Database(s)

EDR ID Number
EPA ID Number

UNKNOWN (Continued)

S100453837

Affiliation State: CA
Affiliation Country: Not reported
Affiliation Zip: Not reported
Affiliation Phone: ,

254
SE
1/4-1/2
0.403 mi.
2126 ft.

**PIER 70 - PIER 70, PKN PROPERTY
919 ILLINOIS STREET
SAN FRANCISCO, CA 94107**

**CPS-SLIC
CERS
SAN FRANCISCO MAHER**

**S128287797
N/A**

**Relative:
Lower**

CPS-SLIC:

**Actual:
30 ft.**

Name: PIER 70 - PIER 70, PKN PROPERTY
Address: 919 ILLINOIS STREET
City,State,Zip: SAN FRANCISCO, CA 94107
Region: STATE
Facility Status: Open - Long Term Management
Status Date: 08/16/2022
Global Id: T10000020065
Lead Agency: SAN FRANCISCO BAY RWQCB (REGION 2)
Lead Agency Case Number: Not reported
Latitude: 37.75986
Longitude: -122.38714
Case Type: Cleanup Program Site
Case Worker: HH
Local Agency: Not reported
RB Case Number: Not reported
File Location: Not reported
Potential Media Affected: Not reported
Potential Contaminants of Concern: Not reported
Site History: Not reported

[Click here to access the California GeoTracker records for this facility:](#)

CERS:

Name: PIER 70 - PIER 70, PKN PROPERTY
Address: 919 ILLINOIS STREET
City,State,Zip: SAN FRANCISCO, CA 94107
Site ID: 615483
CERS ID: T10000020065
CERS Description: Cleanup Program Site

Affiliation:

Affiliation Type Desc: Regional Board Caseworker
Entity Name: HELEN HILD - SAN FRANCISCO BAY RWQCB (REGION 2)
Entity Title: Not reported
Affiliation Address: 1515 Clay Street, Suite 1400
Affiliation City: OAKLAND
Affiliation State: CA
Affiliation Country: Not reported
Affiliation Zip: Not reported
Affiliation Phone: 5106222419,

SAN FRANCISCO MAHER:

Name: Not reported

Map ID
 Direction
 Distance
 Elevation

MAP FINDINGS

Site

Database(s)

EDR ID Number
 EPA ID Number

PIER 70 - PIER 70, PKN PROPERTY (Continued)

S128287797

Address: 919 ILLINOIS ST
 City,State,Zip: SAN FRANCISCO, CA 94107
 Map Block Lot: 4110012
 Block Lot: 4110012
 Block Number: 4110
 Lot Number: 012
 Shape Length: 1065.3993522
 Shape Area: 67988.296295

255
NE
 1/4-1/2
 0.412 mi.
 2178 ft.

**MISSION BAY - GOLDEN STATE WARRIORS ARENA
 BLOCKS 29-32
 SAN FRANCISCO, CA 95110**

**CPS-SLIC S121132563
 N/A**

**Relative:
 Lower**
**Actual:
 10 ft.**

CPS-SLIC:
 Name: MISSION BAY - GOLDEN STATE WARRIORS ARENA
 Address: BLOCKS 29-32
 City,State,Zip: SAN FRANCISCO, CA 95110
 Region: STATE
Facility Status: Completed - Case Closed
 Status Date: 08/31/2017
 Global Id: T10000010558
 Lead Agency: SAN FRANCISCO BAY RWQCB (REGION 2)
 Lead Agency Case Number: Not reported
 Latitude: 37.7680601847715
 Longitude: -122.387722851868
 Case Type: Cleanup Program Site
 Case Worker: RAS
 Local Agency: Not reported
 RB Case Number: 38S0061
 File Location: Regional Board
 Potential Media Affected: Not reported
 Potential Contaminants of Concern: Asbestos Containing Materials (ACM)
 Site History: This site is a subset of the Mission Bay Redevelopment Area and is subject to complying with the Risk Management Plan for the Mission Bay Redevelopment Area. The case has been closed as the Water Board is no longer providing oversight per the Water Board letter dated 8/31/17.

Click here to access the California GeoTracker records for this facility:

AS256
WNW
 1/4-1/2
 0.413 mi.
 2179 ft.

**1717 17TH ST.
 1717 17TH ST.
 SAN FRANCISCO, CA 94103**
Site 2 of 3 in cluster AS

**ENVIROSTOR S108407628
 N/A**

**Relative:
 Lower**
**Actual:
 23 ft.**

ENVIROSTOR:
 Name: 1717 17TH ST.
 Address: 1717 17TH ST.
 City,State,Zip: SAN FRANCISCO, CA 94103
 Facility ID: 60000549
 Status: Refer: 1248 Local Agency
 Status Date: 06/02/2005
 Site Code: Not reported

Map ID
Direction
Distance
Elevation

MAP FINDINGS

Site

Database(s)

EDR ID Number
EPA ID Number

1717 17TH ST. (Continued)

S108407628

Site Type: Evaluation
Site Type Detailed: Evaluation
Acres: Not reported
NPL: NO
Regulatory Agencies: SAN FRANCISCO COUNTY
Lead Agency: SAN FRANCISCO COUNTY
Program Manager: Not reported
Supervisor: Referred - Not Assigned
Division Branch: Cleanup Berkeley
Assembly: 17
Senate: 11
Special Program: Not reported
Restricted Use: NO
Site Mgmt Req: NONE SPECIFIED
Funding: Responsible Party
Latitude: 37.76451
Longitude: -122.4009
APN: 3980007
Past Use: NONE SPECIFIED
Potential COC: NONE SPECIFIED
Confirmed COC: NONE SPECIFIED
Potential Description: NONE SPECIFIED
Alias Name: 3980007
Alias Type: APN
Alias Name: 60000549
Alias Type: Envirostor ID Number

Completed Info:

Completed Area Name: Not reported
Completed Sub Area Name: Not reported
Completed Document Type: Not reported
Completed Date: Not reported
Comments: Not reported

Future Area Name: Not reported
Future Sub Area Name: Not reported
Future Document Type: Not reported
Future Due Date: Not reported
Schedule Area Name: Not reported
Schedule Sub Area Name: Not reported
Schedule Document Type: Not reported
Schedule Due Date: Not reported
Schedule Revised Date: Not reported

257
South
1/4-1/2
0.418 mi.
2205 ft.
Relative:
Higher
Actual:
54 ft.

LAWSON DRAYAGE
1311 22ND ST
SAN FRANCISCO, CA 94107

RCRA-SQG 1000385082
LUST CAD981963804
FINDS
ECHO
Cortese
HIST CORTESE
CERS

RCRA Listings:

Date Form Received by Agency: 19870128
Handler Name: LAWSON DRAYAGE
Handler Address: 1311 22ND ST
Handler City,State,Zip: SAN FRANCISCO, CA 94107
EPA ID: CAD981963804

Map ID
Direction
Distance
Elevation

MAP FINDINGS

Site

Database(s)

EDR ID Number
EPA ID Number

LAWSON DRAYAGE (Continued)

1000385082

Contact Name:		ENVIRONMENTAL MANAGER
Contact Address:		1311 TWENTY SECOND ST
Contact City,State,Zip:		SAN FRANCISCO, CA 94107
Contact Telephone:		415-647-3320
Contact Fax:		Not reported
Contact Email:		Not reported
Contact Title:		Not reported
EPA Region:		09
Land Type:		Not reported
Federal Waste Generator Description:		Small Quantity Generator
Non-Notifier:		Not reported
Biennial Report Cycle:		Not reported
Accessibility:		Not reported
Active Site Indicator:		Handler Activities
State District Owner:		CA
State District:		2
Mailing Address:		TWENTY SECOND ST
Mailing City,State,Zip:		SAN FRANCISCO, CA 94107
Owner Name:	AL LAWSON	
Owner Type:		Private
Operator Name:	NOT REQUIRED	
Operator Type:		Private
Short-Term Generator Activity:		No
Importer Activity:		No
Mixed Waste Generator:		No
Transporter Activity:		No
Transfer Facility Activity:		No
Recycler Activity with Storage:		No
Small Quantity On-Site Burner Exemption:		No
Smelting Melting and Refining Furnace Exemption:		No
Underground Injection Control:		No
Off-Site Waste Receipt:		No
Universal Waste Indicator:		No
Universal Waste Destination Facility:		No
Federal Universal Waste:		No
Active Site Fed-Reg Treatment Storage and Disposal Facility:		Not reported
Active Site Converter Treatment storage and Disposal Facility:		Not reported
Active Site State-Reg Treatment Storage and Disposal Facility:		Not reported
Active Site State-Reg Handler:		---
Federal Facility Indicator:		Not reported
Hazardous Secondary Material Indicator:		NN
Sub-Part K Indicator:		Not reported
Commercial TSD Indicator:		No
Treatment Storage and Disposal Type:		Not reported
2018 GPRA Permit Baseline:		Not on the Baseline
2018 GPRA Renewals Baseline:		Not on the Baseline
Permit Renewals Workload Universe:		Not reported
Permit Workload Universe:		Not reported
Permit Progress Universe:		Not reported
Post-Closure Workload Universe:		Not reported
Closure Workload Universe:		Not reported
202 GPRA Corrective Action Baseline:		No
Corrective Action Workload Universe:		No
Subject to Corrective Action Universe:		No
Non-TSDFs Where RCRA CA has Been Imposed Universe:		No
TSDFs Potentially Subject to CA Under 3004 (u)/(v) Universe:		No
TSDFs Only Subject to CA under Discretionary Auth Universe:		No

Map ID
Direction
Distance
Elevation

MAP FINDINGS

Site

Database(s)

EDR ID Number
EPA ID Number

LAWSON DRAYAGE (Continued)

1000385082

Corrective Action Priority Ranking:	No NCAPS ranking
Environmental Control Indicator:	No
Institutional Control Indicator:	No
Human Exposure Controls Indicator:	N/A
Groundwater Controls Indicator:	N/A
Operating TSDF Universe:	Not reported
Full Enforcement Universe:	Not reported
Significant Non-Complier Universe:	No
Unaddressed Significant Non-Complier Universe:	No
Addressed Significant Non-Complier Universe:	No
Significant Non-Complier With a Compliance Schedule Universe:	No
Financial Assurance Required:	Not reported
Handler Date of Last Change:	20000915
Recognized Trader-Importer:	No
Recognized Trader-Exporter:	No
Importer of Spent Lead Acid Batteries:	No
Exporter of Spent Lead Acid Batteries:	No
Recycler Activity Without Storage:	Not reported
Manifest Broker:	Not reported
Sub-Part P Indicator:	No

Handler - Owner Operator:

Owner/Operator Indicator:	Operator
Owner/Operator Name: NOT REQUIRED	
Legal Status:	Private
Date Became Current:	Not reported
Date Ended Current:	Not reported
Owner/Operator Address:	NOT REQUIRED
Owner/Operator City,State,Zip:	NOT REQUIRED, ME 99999
Owner/Operator Telephone:	415-555-1212
Owner/Operator Telephone Ext:	Not reported
Owner/Operator Fax:	Not reported
Owner/Operator Email:	Not reported

Owner/Operator Indicator:	Owner
Owner/Operator Name: AL LAWSON	
Legal Status:	Private
Date Became Current:	Not reported
Date Ended Current:	Not reported
Owner/Operator Address:	NOT REQUIRED
Owner/Operator City,State,Zip:	NOT REQUIRED, ME 99999
Owner/Operator Telephone:	415-555-1212
Owner/Operator Telephone Ext:	Not reported
Owner/Operator Fax:	Not reported
Owner/Operator Email:	Not reported

Historic Generators:

Receive Date:	19870128
Handler Name: LAWSON DRAYAGE	
Federal Waste Generator Description:	Small Quantity Generator
State District Owner:	CA
Large Quantity Handler of Universal Waste:	No
Recognized Trader Importer:	No
Recognized Trader Exporter:	No
Spent Lead Acid Battery Importer:	No

Map ID
Direction
Distance
Elevation

MAP FINDINGS

Site

Database(s)

EDR ID Number
EPA ID Number

LAWSON DRAYAGE (Continued)

1000385082

Spent Lead Acid Battery Exporter: No
Current Record: Yes
Non Storage Recycler Activity: Not reported
Electronic Manifest Broker: Not reported

List of NAICS Codes and Descriptions:
NAICS Codes: No NAICS Codes Found

Facility Has Received Notices of Violations:
Violations: No Violations Found

Evaluation Action Summary:
Evaluations: No Evaluations Found

LUST:

Name: LAWSON PROPERTY
Address: 1311 22ND ST
City,State,Zip: SAN FRANCISCO, CA 94107
Lead Agency: SAN FRANCISCO BAY RWQCB (REGION 2)
Case Type: LUST Cleanup Site
Geo Track: http://geotracker.waterboards.ca.gov/profile_report.asp?global_id=T0607500171
Global Id: T0607500171
Latitude: 37.757283
Longitude: -122.394513
Status: Completed - Case Closed
Status Date: 06/03/1993
Case Worker: UUU
RB Case Number: 38-0201
Local Agency: SAN FRANCISCO COUNTY
File Location: Not reported
Local Case Number: 38-0201
Potential Media Affect: Other Groundwater (uses other than drinking water)
Potential Contaminants of Concern: Gasoline
Site History: Not reported

LUST:

Global Id: T0607500171
Contact Type: Regional Board Caseworker
Contact Name: Regional Water Board
Organization Name: SAN FRANCISCO BAY RWQCB (REGION 2)
Address: 1515 CLAY ST SUITE 1400
City: OAKLAND
Email: Not reported
Phone Number: Not reported

Global Id: T0607500171
Contact Type: Local Agency Caseworker
Contact Name: UNK
Organization Name: SAN FRANCISCO COUNTY
Address: Not reported
City: r2 UNKNOWN
Email: Not reported
Phone Number: Not reported

Map ID
Direction
Distance
Elevation

MAP FINDINGS

Site

Database(s)

EDR ID Number
EPA ID Number

LAWSON DRAYAGE (Continued)

1000385082

LUST:

Global Id: T0607500171
Action Type: Other
Date: 09/25/1990
Action: Leak Discovery

Global Id: T0607500171
Action Type: Other
Date: 09/25/1990
Action: Leak Reported

Global Id: T0607500171
Action Type: Other
Date: 09/25/1990
Action: Leak Stopped

LUST:

Global Id: T0607500171
Status: Open - Case Begin Date
Status Date: 09/25/1990

Global Id: T0607500171
Status: Open - Site Assessment
Status Date: 08/11/1992

Global Id: T0607500171
Status: Completed - Case Closed
Status Date: 06/03/1993

LUST REG 2:

Region: 2
Facility Id: 38-0201
Facility Status: Case Closed
Case Number: 38-0201
How Discovered: Tank Closure
Leak Cause: Structure Failure
Leak Source: Tank
Date Leak Confirmed: Not reported
Oversight Program: LUST
Prelim. Site Assessment Workplan Submitted: Not reported
Preliminary Site Assessment Began: Not reported
Pollution Characterization Began: 8/11/1992
Pollution Remediation Plan Submitted: Not reported
Date Remediation Action Underway: Not reported
Date Post Remedial Action Monitoring Began: Not reported

FINDS:

Registry ID: 110002757099

[Click Here for FRS Facility Detail Report:](#)

Environmental Interest/Information System:

RCRAInfo is a national information system that supports the Resource Conservation and Recovery Act (RCRA) program through the tracking of events and activities related to facilities that generate, transport,

Map ID
Direction
Distance
Elevation

MAP FINDINGS

Site

Database(s)

EDR ID Number
EPA ID Number

LAWSON DRAYAGE (Continued)

1000385082

and treat, store, or dispose of hazardous waste. RCRAInfo allows RCRA program staff to track the notification, permit, compliance, and corrective action activities required under RCRA.

[Click this hyperlink](#) while viewing on your computer to access additional FINDS: detail in the EDR Site Report.

ECHO:

Envid: 1000385082
Registry ID: 110002757099
DFR URL: <http://echo.epa.gov/detailed-facility-report?fid=110002757099>
Name: LAWSON DRAYAGE
Address: 1311 22ND ST
City,State,Zip: SAN FRANCISCO, CA 94107

CORTESE:

Name: LAWSON PROPERTY
Address: 1311 22ND ST
City,State,Zip: SAN FRANCISCO, CA 94107
Region: CORTESE
Envirostor Id: Not reported
Global ID: T0607500171
Site/Facility Type: LUST CLEANUP SITE
Cleanup Status: COMPLETED - CASE CLOSED
Status Date: Not reported
Site Code: Not reported
Latitude: Not reported
Longitude: Not reported
Owner: Not reported
Enf Type: Not reported
Swat R: Not reported
Flag: active
Order No: Not reported
Waste Discharge System No: Not reported
Effective Date: Not reported
Region 2: Not reported
WID Id: Not reported
Solid Waste Id No: Not reported
Waste Management Uit Name: Not reported
File Name: Active Open

HIST CORTESE:

edr_fname: LAWSON PROPERTY
edr_fadd1: 1311 22ND
City,State,Zip: SAN FRANCISCO, CA 94107
Region: CORTESE
Facility County Code: 38
Reg By: LTNKA
Reg Id: 38-0201

CERS:

Name: LAWSON PROPERTY
Address: 1311 22ND ST
City,State,Zip: SAN FRANCISCO, CA 94107
Site ID: 237162
CERS ID: T0607500171

Map ID
Direction
Distance
Elevation

MAP FINDINGS

Site

Database(s)

EDR ID Number
EPA ID Number

LAWSON DRAYAGE (Continued)

1000385082

CERS Description: Leaking Underground Storage Tank Cleanup Site

Affiliation:

Affiliation Type Desc: Local Agency Caseworker
Entity Name: UNK - SAN FRANCISCO COUNTY
Entity Title: Not reported
Affiliation Address: Not reported
Affiliation City: r2 UNKNOWN
Affiliation State: CA
Affiliation Country: Not reported
Affiliation Zip: Not reported
Affiliation Phone: ,

Affiliation Type Desc: Regional Board Caseworker
Entity Name: Regional Water Board - SAN FRANCISCO BAY RWQCB (REGION 2)
Entity Title: Not reported
Affiliation Address: 1515 CLAY ST SUITE 1400
Affiliation City: OAKLAND
Affiliation State: CA
Affiliation Country: Not reported
Affiliation Zip: Not reported
Affiliation Phone: ,

AT258 U.S. ENTERPRISE CORP.
West 495 DE HARO STREET
1/4-1/2 SAN FRANCISCO, CA 94107
0.425 mi.
2243 ft. Site 1 of 3 in cluster AT

LUST S104732737
CERS N/A

Relative: LUST:
Lower Name: U.S. ENTERPRISE CORP.
Address: 495 DE HARO STREET
City,State,Zip: SAN FRANCISCO, CA 94107
Lead Agency: SAN FRANCISCO COUNTY
Case Type: LUST Cleanup Site
Geo Track: http://geotracker.waterboards.ca.gov/profile_report.asp?global_id=T0607500810
Global Id: T0607500810
Latitude: 37.764231
Longitude: -122.401056
Status: Completed - Case Closed
Status Date: 01/14/1998
Case Worker: SC
RB Case Number: 38-0915
Local Agency: SAN FRANCISCO COUNTY
File Location: Not reported
Local Case Number: 10819
Potential Media Affect: Soil
Potential Contaminants of Concern: Gasoline
Site History: Not reported

Actual: LUST:
27 ft. Global Id: T0607500810
Contact Type: Regional Board Caseworker
Contact Name: Regional Water Board
Organization Name: SAN FRANCISCO BAY RWQCB (REGION 2)
Address: 1515 CLAY ST SUITE 1400
City: OAKLAND
Email: Not reported

Map ID
Direction
Distance
Elevation

MAP FINDINGS

Site

Database(s)

EDR ID Number
EPA ID Number

U.S. ENTERPRISE CORP. (Continued)

S104732737

Phone Number: Not reported

Global Id: T0607500810
Contact Type: Local Agency Caseworker
Contact Name: STEPHANIE CUSHING
Organization Name: SAN FRANCISCO COUNTY
Address: 1390 MARKET STREET #210
City: SAN FRANCISCO
Email: stephanie.cushing@sfdph.org
Phone Number: Not reported

LUST:

Global Id: T0607500810
Action Type: Other
Date: 05/14/1997
Action: Leak Discovery

Global Id: T0607500810
Action Type: Other
Date: 01/02/1965
Action: Leak Reported

LUST:

Global Id: T0607500810
Status: Open - Case Begin Date
Status Date: 05/14/1997

Global Id: T0607500810
Status: Completed - Case Closed
Status Date: 01/14/1998

CERS:

Name: U.S. ENTERPRISE CORP.
Address: 495 DE HARO STREET
City,State,Zip: SAN FRANCISCO, CA 94107
Site ID: 188558
CERS ID: T0607500810
CERS Description: Leaking Underground Storage Tank Cleanup Site

Affiliation:

Affiliation Type Desc: Local Agency Caseworker
Entity Name: STEPHANIE CUSHING - SAN FRANCISCO COUNTY
Entity Title: Not reported
Affiliation Address: 1390 MARKET STREET #210
Affiliation City: SAN FRANCISCO
Affiliation State: CA
Affiliation Country: Not reported
Affiliation Zip: Not reported
Affiliation Phone: ,

Affiliation Type Desc: Regional Board Caseworker
Entity Name: Regional Water Board - SAN FRANCISCO BAY RWQCB (REGION 2)
Entity Title: Not reported
Affiliation Address: 1515 CLAY ST SUITE 1400
Affiliation City: OAKLAND

Map ID
Direction
Distance
Elevation

MAP FINDINGS

Site

Database(s)

EDR ID Number
EPA ID Number

U.S. ENTERPRISE CORP. (Continued)

S104732737

Affiliation State: CA
Affiliation Country: Not reported
Affiliation Zip: Not reported
Affiliation Phone: ,

AT259
West
1/4-1/2
0.425 mi.
2243 ft.

US ENTERPRISE CORP
495 DEHARO
SAN FRANCISCO, CA 94107

HIST CORTESE **S104165422**
N/A

Site 2 of 3 in cluster AT

Relative:
Lower
Actual:
27 ft.

HIST CORTESE:
edr_fname: US ENTERPRISE CORP
edr_fadd1: 495 DEHARO
City,State,Zip: SAN FRANCISCO, CA 94107
Region: CORTESE
Facility County Code: 38
Reg By: LTNKA
Reg Id: 38-0915

AT260
West
1/4-1/2
0.425 mi.
2243 ft.

U.S. ENTERPRISE CORP.
495 DE HARO STREET
SAN FRANCISCO, CA 94107

LUST **S105688773**
Cortese **N/A**

Site 3 of 3 in cluster AT

Relative:
Lower
Actual:
27 ft.

SAN FRANCISCO CO. LUST:
Name: U.S. Enterprise
Address: 495 De Haro Street
City: San Francisco
Region: SAN FRANCISCO
Facility ID: 38-0915
Facility Status: Case Closed
Case Number: 10819
Case Type: Soil only
Release Date: 5/9/1997
Discovered Date: 5/14/1997
Substance: Gasoline
Substance Qty: Not reported
How Discovered: Tank Closure
How Stopped: Repair Tank
Report Date: 5/9/1997
Case Closed: 1/14/1998
Closed Date: 1/14/1998
Leak Source: Tank
Leak Cause: Corrosion
Leak Confirmed: Not reported
Entered Date: 5/20/1997
Number of Wells: Not reported
Regional Board: San Francisco Bay Region
Local Agency: 38000
Lead Agency: Local Agency
Program: LOP
Responsible Party: Not reported
RP Address: Not reported

Map ID
Direction
Distance
Elevation

MAP FINDINGS

Site

Database(s)

EDR ID Number
EPA ID Number

U.S. ENTERPRISE CORP. (Continued)

S105688773

Operator: Not reported
Staff Initial: VP
Facility Staff: SC
Cross Street: MARIPOSA ST
NOR Date: 5/20/1997
MTBE Current: Not reported
MTBE Current Date: Not reported
MTBE: NT
Maximum MTBE Soil: Not reported
Maximum MTBE GW: Not reported
MTBE DATE: Not reported
Review Date: Not reported
Workplan Submitted: Not reported
Assessment Underway: Not reported
Pollution Characterization: Not reported
Corrective Action Plan: Not reported
Remediation Underway: Not reported
Monitoring Begun: Not reported
Funding: Not reported
Interim Remediation: Yes
Priority: Not reported
Abatement: Excavate and Dispose - remove contaminated soil and dispose in approved site

Enforcement Type: NOR
Enforcement Due Date: Not reported
Basin: Downtown Basin
Beneficial Use: No
Lat/Long: Not reported
CUFID: Not reported
Suspended: No
Stopped Date: 4/30/1997
Free Product: No
Depth to Grnd Wtr: Not reported
Gradient: Not reported
Benzene: Not reported
Primary Substance: Gasoline
Enforcement Type: Not reported
Amount of Free Produce: Not reported
Benzene Test: Not reported
Maximum Soil GW: Not reported
Max Soil Concentration: Not reported
TPH Tested: Not reported
Max TPH GW: Not reported
Max TPH Soil: Not reported
TPH Date: Not reported
Block: Not reported
Lot: Not reported
Notify: False
TPH Current: Not reported
TPH Current Date: Not reported
Grnd Wtr Qualifier: Not reported
Soil Qualifier: Not reported
Comments: Not reported
Summary: Not reported

LUST REG 2:

Region: 2

Map ID
 Direction
 Distance
 Elevation

MAP FINDINGS

Site

Database(s)

EDR ID Number
 EPA ID Number

U.S. ENTERPRISE CORP. (Continued)

S105688773

Facility Id: 38-0915
 Facility Status: Case Closed
 Case Number: 10819
 How Discovered: Not reported
 Leak Cause: Not reported
 Leak Source: Not reported
 Date Leak Confirmed: Not reported
 Oversight Program: LUST
 Prelim. Site Assessment Wokplan Submitted: Not reported
 Preliminary Site Assessment Began: Not reported
 Pollution Characterization Began: Not reported
 Pollution Remediation Plan Submitted: Not reported
 Date Remediation Action Underway: Not reported
 Date Post Remedial Action Monitoring Began: Not reported

CORTESE:

Name: U.S. ENTERPRISE CORP.
 Address: 495 DE HARO STREET
 City,State,Zip: SAN FRANCISCO, CA 94107
 Region: CORTESE
 Envirostor Id: Not reported
 Global ID: T0607500810
 Site/Facility Type: LUST CLEANUP SITE
 Cleanup Status: COMPLETED - CASE CLOSED
 Status Date: Not reported
 Site Code: Not reported
 Latitude: Not reported
 Longitude: Not reported
 Owner: Not reported
 Enf Type: Not reported
 Swat R: Not reported
 Flag: active
 Order No: Not reported
 Waste Discharge System No: Not reported
 Effective Date: Not reported
 Region 2: Not reported
 WID Id: Not reported
 Solid Waste Id No: Not reported
 Waste Management Uit Name: Not reported
 File Name: Active Open

**AS261
 WNW
 1/4-1/2
 0.429 mi.
 2264 ft.**

**DEHARO/RHODE ISLAND LIVE/WORK
 BETWEEN 17TH/DEHARO & 16TH/RHODE ISLAND
 SAN FRANCISCO, CA 94103
 Site 3 of 3 in cluster AS**

**ENVIROSTOR S102564479
 VCP N/A
 DEED**

**Relative:
 Lower
 Actual:
 24 ft.**

ENVIROSTOR:
 Name: DEHARO/RHODE ISLAND LIVE/WORK
 Address: BETWEEN 17TH/DEHARO & 16TH/RHODE ISLAND
 City,State,Zip: SAN FRANCISCO, CA 94103
 Facility ID: 38990008
 Status: Certified O&M - Land Use Restrictions Only
 Status Date: 01/31/2003
 Site Code: 200773
 Site Type: Voluntary Cleanup
 Site Type Detailed: Voluntary Agreement

Map ID
Direction
Distance
Elevation

MAP FINDINGS

Site

Database(s)

EDR ID Number
EPA ID Number

DEHARO/RHODE ISLAND LIVE/WORK (Continued)

S102564479

Acres: 0.5
NPL: NO
Regulatory Agencies: SMBRP, SAN FRANCISCO COUNTY
Lead Agency: SAN FRANCISCO COUNTY
Program Manager: Claude Jemison
Supervisor: Julie Pettijohn
Division Branch: Cleanup Berkeley
Assembly: 17
Senate: 11
Special Program: Voluntary Agreement - Standard Voluntary Agreement
Restricted Use: YES
Site Mgmt Req: REM, ASP, FOUN, EX, NOWN, NDAM, COV
Funding: Responsible Party
Latitude: 37.765
Longitude: -122.4013
APN: Block 3956 Lot 10, Block 3956 Lot 9
Past Use: ILLEGAL DUMPING
Potential COC: Lead
Confirmed COC: Lead
Potential Description: SOIL
Alias Name: DEHARO
Alias Type: Alternate Name
Alias Name: RHODE ISLAND LIVE
Alias Type: Alternate Name
Alias Name: SHOWPLACE SQUARE LOFT ASSOCIATES
Alias Type: Alternate Name
Alias Name: WORK
Alias Type: Alternate Name
Alias Name: Block 3956 Lot 10
Alias Type: APN
Alias Name: Block 3956 Lot 9
Alias Type: APN
Alias Name: 110033617539
Alias Type: EPA (FRS #)
Alias Name: 200773
Alias Type: Project Code (Site Code)
Alias Name: 38990008
Alias Type: Envirostor ID Number

Completed Info:

Completed Area Name: PROJECT WIDE
Completed Sub Area Name: Not reported
Completed Document Type: Other Report
Completed Date: 05/11/2004
Comments: Cap Inspection Report signed off 5/11/04.

Completed Area Name: PROJECT WIDE
Completed Sub Area Name: Not reported
Completed Document Type: Other Report
Completed Date: 08/02/2005
Comments: Cap Inspection Report signed off 8/2/05.

Completed Area Name: PROJECT WIDE
Completed Sub Area Name: Not reported
Completed Document Type: 5 Year Review Reports
Completed Date: 03/20/2014
Comments: Not reported

Map ID
Direction
Distance
Elevation

MAP FINDINGS

Site

Database(s)

EDR ID Number
EPA ID Number

DEHARO/RHODE ISLAND LIVE/WORK (Continued)

S102564479

Completed Area Name: PROJECT WIDE
Completed Sub Area Name: Not reported
Completed Document Type: Voluntary Cleanup Consultation
Completed Date: 07/18/1996
Comments: DTSC entered into a Voluntary Cleanup Agreement with Showplace Square Loft Associates on April 3, 1996 to oversee the site remediation activities required in the City of San Francisco's Negative Declaration adopted September 23, 1993 for the construction of the live/work

Completed Area Name: PROJECT WIDE
Completed Sub Area Name: Not reported
Completed Document Type: Removal Action Completion Report
Completed Date: 10/23/1997
Comments: Not reported

Completed Area Name: PROJECT WIDE
Completed Sub Area Name: Not reported
Completed Document Type: Removal Action Completion Report
Completed Date: 12/03/1999
Comments: Soil has been impacted by lead up to 7800 parts per million. The site has been capped.

Completed Area Name: PROJECT WIDE
Completed Sub Area Name: Not reported
Completed Document Type: Land Use Restriction - Site Inspection/Visit
Completed Date: 08/24/2006
Comments: Not reported

Completed Area Name: PROJECT WIDE
Completed Sub Area Name: Not reported
Completed Document Type: Amendment - Order/Agreement
Completed Date: 01/04/1999
Comments: Not reported

Completed Area Name: PROJECT WIDE
Completed Sub Area Name: Not reported
Completed Document Type: Land Use Restriction
Completed Date: 01/21/2003
Comments: An environmental restriction was placed on the Site to prevent activities which may disturb the Cap and allow DTSC access. units.

Completed Area Name: PROJECT WIDE
Completed Sub Area Name: Not reported
Completed Document Type: Standard Voluntary Agreement
Completed Date: 04/03/1996
Comments: Not reported

Completed Area Name: PROJECT WIDE
Completed Sub Area Name: Not reported
Completed Document Type: Land Use Restriction - Site Inspection/Visit
Completed Date: 10/01/2007
Comments: The cap is in good condition. Upon inspection no evidence of any activities prohibited by the deed restriction was observed.

Completed Area Name: PROJECT WIDE
Completed Sub Area Name: Not reported

Map ID
Direction
Distance
Elevation

MAP FINDINGS

Site

Database(s)

EDR ID Number
EPA ID Number

DEHARO/RHODE ISLAND LIVE/WORK (Continued)

S102564479

Completed Document Type: 5 Year Review Reports
Completed Date: 05/14/2019
Comments: Not reported

Completed Area Name: PROJECT WIDE
Completed Sub Area Name: Not reported
Completed Document Type: Public Notice
Completed Date: 09/11/2009
Comments: The Department of Toxic Substances Control (DTSC) has published a Public Notice that DTSC has conducted a 5 year review of the remedy in place for the DeHaro/Rhode Island Live/Work site. This five year evaluation has concluded that the current land use controls continued to be protective of human health and environment.

Completed Area Name: PROJECT WIDE
Completed Sub Area Name: Not reported
Completed Document Type: 5 Year Review Reports
Completed Date: 04/16/2009
Comments: No notifications of cap damage or any activities that could disturb the cap were received during the past year. The building foundation and asphalt parking lot which serve as the cap are still present; subsequently, DTSC concludes that the cap is still in place and continues to function as an effective barrier for the impacted soil.

Completed Area Name: PROJECT WIDE
Completed Sub Area Name: Not reported
Completed Document Type: Land Use Restriction - Site Inspection/Visit
Completed Date: 12/14/2015
Comments: Not reported

Completed Area Name: PROJECT WIDE
Completed Sub Area Name: Not reported
Completed Document Type: Correspondence
Completed Date: 08/05/2013
Comments: Not reported

Completed Area Name: PROJECT WIDE
Completed Sub Area Name: Not reported
Completed Document Type: Land Use Restriction - Site Inspection/Visit
Completed Date: 01/30/2017
Comments: DTSC personnel performed a site visit on January 17, 2017 to verify compliance with the Land Use Covenant and to check the condition of the building and sidewalks that cover contaminated soil. The building exterior and sidewalks were observed to be in good condition, with no visible breaches, cracks or pitting. It was observed that the Site uses comply with the terms of the Land Use Covenant.

Completed Area Name: PROJECT WIDE
Completed Sub Area Name: Not reported
Completed Document Type: Land Use Restriction - Site Inspection/Visit
Completed Date: 02/26/2018
Comments: DTSC personnel performed a site inspection on February 9, 2018. The building exterior and sidewalks appeared to be in good condition, with no visible breaches, cracks or pitting. It was observed that the site uses comply with the restrictions and requirements of the Land Use Covenant.

Map ID
Direction
Distance
Elevation

MAP FINDINGS

Site

Database(s)

EDR ID Number
EPA ID Number

DEHARO/RHODE ISLAND LIVE/WORK (Continued)

S102564479

Completed Area Name: PROJECT WIDE
Completed Sub Area Name: Not reported
Completed Document Type: Form 1479 - Site and Collections Summary
Completed Date: 04/30/2013
Comments: Not reported

Completed Area Name: PROJECT WIDE
Completed Sub Area Name: Not reported
Completed Document Type: Land Use Restriction - Site Inspection/Visit
Completed Date: 11/30/2009
Comments: Upon inspection, the building exterior and sidewalks appeared to be in good condition, with no visible breaches, cracks or pitting.

Completed Area Name: PROJECT WIDE
Completed Sub Area Name: Not reported
Completed Document Type: Land Use Restriction - Site Inspection/Visit
Completed Date: 09/23/2008
Comments: Not reported

Completed Area Name: PROJECT WIDE
Completed Sub Area Name: Not reported
Completed Document Type: Land Use Restriction - Site Inspection/Visit
Completed Date: 10/20/2010
Comments: Upon inspection by DTSC, the building exterior and sidewalks appeared to be in good condition, with no visible breaches, cracks or pitting.

Completed Area Name: PROJECT WIDE
Completed Sub Area Name: Not reported
Completed Document Type: Land Use Restriction - Site Inspection/Visit
Completed Date: 09/06/2011
Comments: Not reported

Completed Area Name: PROJECT WIDE
Completed Sub Area Name: Not reported
Completed Document Type: Land Use Restriction - Site Inspection/Visit
Completed Date: 08/03/2012
Comments: DTSC conducted its annual site visit to check the condition of the cap and to verify compliance with the restrictions and requirements of the Land Use Covenant. The building exterior and sidewalks appeared to be in good condition, with no visible breaches, cracks or pitting. However, since housing is currently over the Site, the cap and the vapor barriers are inaccessible for inspection; also, it was observed that all Site uses currently comply with the terms of the Land Use Covenant.

Future Area Name: Not reported
Future Sub Area Name: Not reported
Future Document Type: Not reported
Future Due Date: Not reported
Schedule Area Name: Not reported
Schedule Sub Area Name: Not reported
Schedule Document Type: Not reported
Schedule Due Date: Not reported
Schedule Revised Date: Not reported

VCP:

Name: DEHARO/RHODE ISLAND LIVE/WORK

Map ID
Direction
Distance
Elevation

MAP FINDINGS

Site

Database(s)

EDR ID Number
EPA ID Number

DEHARO/RHODE ISLAND LIVE/WORK (Continued)

S102564479

Address: BETWEEN 17TH/DEHARO & 16TH/RHODE ISLAND
City,State,Zip: SAN FRANCISCO, CA 94103
Facility ID: 38990008
Site Type: Voluntary Cleanup
Site Type Detail: Voluntary Agreement
Site Mgmt. Req.: REM, ASP, FOUN, EX, NOWN, NDAM, COV
Acres: 0.5
National Priorities List: NO
Cleanup Oversight Agencies: SMBRP, SAN FRANCISCO COUNTY
Lead Agency: SAN FRANCISCO COUNTY
Lead Agency Description: SAN FRANCISCO COUNTY
Project Manager: Claude Jemison
Supervisor: Julie Pettijohn
Division Branch: Cleanup Berkeley
Site Code: 200773
Assembly: 17
Senate: 11
Special Programs Code: Voluntary Agreement - Standard Voluntary Agreement
Status: Certified O&M - Land Use Restrictions Only
Status Date: 01/31/2003
Restricted Use: YES
Funding: Responsible Party
Lat/Long: 37.765 / -122.4013
APN: Block 3956 Lot 10, Block 3956 Lot 9
Past Use: ILLEGAL DUMPING
Potential COC: 30013
Confirmed COC: 30013
Potential Description: SOIL
Alias Name: DEHARO
Alias Type: Alternate Name
Alias Name: RHODE ISLAND LIVE
Alias Type: Alternate Name
Alias Name: SHOWPLACE SQUARE LOFT ASSOCIATES
Alias Type: Alternate Name
Alias Name: WORK
Alias Type: Alternate Name
Alias Name: Block 3956 Lot 10
Alias Type: APN
Alias Name: Block 3956 Lot 9
Alias Type: APN
Alias Name: 110033617539
Alias Type: EPA (FRS #)
Alias Name: 200773
Alias Type: Project Code (Site Code)
Alias Name: 38990008
Alias Type: Envirostor ID Number

Completed Info:

Completed Area Name: PROJECT WIDE
Completed Sub Area Name: Not reported
Completed Document Type: Other Report
Completed Date: 05/11/2004
Comments: Cap Inspection Report signed off 5/11/04.

Completed Area Name: PROJECT WIDE
Completed Sub Area Name: Not reported
Completed Document Type: Other Report
Completed Date: 08/02/2005

Map ID
Direction
Distance
Elevation

MAP FINDINGS

Site

Database(s)

EDR ID Number
EPA ID Number

DEHARO/RHODE ISLAND LIVE/WORK (Continued)

S102564479

Comments: Cap Inspection Report signed off 8/2/05.

Completed Area Name: PROJECT WIDE
Completed Sub Area Name: Not reported
Completed Document Type: 5 Year Review Reports
Completed Date: 03/20/2014
Comments: Not reported

Completed Area Name: PROJECT WIDE
Completed Sub Area Name: Not reported
Completed Document Type: Voluntary Cleanup Consultation
Completed Date: 07/18/1996
Comments: DTSC entered into a Voluntary Cleanup Agreement with Showplace Square Loft Associates on April 3, 1996 to oversee the site remediation activities required in the City of San Francisco's Negative Declaration adopted September 23, 1993 for the construction of the live/work

Completed Area Name: PROJECT WIDE
Completed Sub Area Name: Not reported
Completed Document Type: Removal Action Completion Report
Completed Date: 10/23/1997
Comments: Not reported

Completed Area Name: PROJECT WIDE
Completed Sub Area Name: Not reported
Completed Document Type: Removal Action Completion Report
Completed Date: 12/03/1999
Comments: Soil has been impacted by lead up to 7800 parts per million. The site has been capped.

Completed Area Name: PROJECT WIDE
Completed Sub Area Name: Not reported
Completed Document Type: Land Use Restriction - Site Inspection/Visit
Completed Date: 08/24/2006
Comments: Not reported

Completed Area Name: PROJECT WIDE
Completed Sub Area Name: Not reported
Completed Document Type: Amendment - Order/Agreement
Completed Date: 01/04/1999
Comments: Not reported

Completed Area Name: PROJECT WIDE
Completed Sub Area Name: Not reported
Completed Document Type: Land Use Restriction
Completed Date: 01/21/2003
Comments: An environmental restriction was placed on the Site to prevent activities which may disturb the Cap and allow DTSC access. units.

Completed Area Name: PROJECT WIDE
Completed Sub Area Name: Not reported
Completed Document Type: Standard Voluntary Agreement
Completed Date: 04/03/1996
Comments: Not reported

Completed Area Name: PROJECT WIDE

Map ID
Direction
Distance
Elevation

MAP FINDINGS

Site

Database(s)

EDR ID Number
EPA ID Number

DEHARO/RHODE ISLAND LIVE/WORK (Continued)

S102564479

Completed Sub Area Name: Not reported
Completed Document Type: Land Use Restriction - Site Inspection/Visit
Completed Date: 10/01/2007
Comments: The cap is in good condition. Upon inspection no evidence of any activities prohibited by the deed restriction was observed.

Completed Area Name: PROJECT WIDE
Completed Sub Area Name: Not reported
Completed Document Type: 5 Year Review Reports
Completed Date: 05/14/2019
Comments: Not reported

Completed Area Name: PROJECT WIDE
Completed Sub Area Name: Not reported
Completed Document Type: Public Notice
Completed Date: 09/11/2009
Comments: The Department of Toxic Substances Control (DTSC) has published a Public Notice that DTSC has conducted a 5 year review of the remedy in place for the DeHaro/Rhode Island Live/Work site. This five year evaluation has concluded that the current land use controls continued to be protective of human health and environment.

Completed Area Name: PROJECT WIDE
Completed Sub Area Name: Not reported
Completed Document Type: 5 Year Review Reports
Completed Date: 04/16/2009
Comments: No notifications of cap damage or any activities that could disturb the cap were received during the past year. The building foundation and asphalt parking lot which serve as the cap are still present; subsequently, DTSC concludes that the cap is still in place and continues to function as an effective barrier for the impacted soil.

Completed Area Name: PROJECT WIDE
Completed Sub Area Name: Not reported
Completed Document Type: Land Use Restriction - Site Inspection/Visit
Completed Date: 12/14/2015
Comments: Not reported

Completed Area Name: PROJECT WIDE
Completed Sub Area Name: Not reported
Completed Document Type: Correspondence
Completed Date: 08/05/2013
Comments: Not reported

Completed Area Name: PROJECT WIDE
Completed Sub Area Name: Not reported
Completed Document Type: Land Use Restriction - Site Inspection/Visit
Completed Date: 01/30/2017
Comments: DTSC personnel performed a site visit on January 17, 2017 to verify compliance with the Land Use Covenant and to check the condition of the building and sidewalks that cover contaminated soil. The building exterior and sidewalks were observed to be in good condition, with no visible breaches, cracks or pitting. It was observed that the Site uses comply with the terms of the Land Use Covenant.

Completed Area Name: PROJECT WIDE

Map ID
Direction
Distance
Elevation

MAP FINDINGS

Site

Database(s)

EDR ID Number
EPA ID Number

DEHARO/RHODE ISLAND LIVE/WORK (Continued)

S102564479

Completed Sub Area Name: Not reported
Completed Document Type: Land Use Restriction - Site Inspection/Visit
Completed Date: 02/26/2018
Comments: DTSC personnel performed a site inspection on February 9, 2018. The building exterior and sidewalks appeared to be in good condition, with no visible breaches, cracks or pitting. It was observed that the site uses comply with the restrictions and requirements of the Land Use Covenant.

Completed Area Name: PROJECT WIDE
Completed Sub Area Name: Not reported
Completed Document Type: Form 1479 - Site and Collections Summary
Completed Date: 04/30/2013
Comments: Not reported

Completed Area Name: PROJECT WIDE
Completed Sub Area Name: Not reported
Completed Document Type: Land Use Restriction - Site Inspection/Visit
Completed Date: 11/30/2009
Comments: Upon inspection, the building exterior and sidewalks appeared to be in good condition, with no visible breaches, cracks or pitting.

Completed Area Name: PROJECT WIDE
Completed Sub Area Name: Not reported
Completed Document Type: Land Use Restriction - Site Inspection/Visit
Completed Date: 09/23/2008
Comments: Not reported

Completed Area Name: PROJECT WIDE
Completed Sub Area Name: Not reported
Completed Document Type: Land Use Restriction - Site Inspection/Visit
Completed Date: 10/20/2010
Comments: Upon inspection by DTSC, the building exterior and sidewalks appeared to be in good condition, with no visible breaches, cracks or pitting.

Completed Area Name: PROJECT WIDE
Completed Sub Area Name: Not reported
Completed Document Type: Land Use Restriction - Site Inspection/Visit
Completed Date: 09/06/2011
Comments: Not reported

Completed Area Name: PROJECT WIDE
Completed Sub Area Name: Not reported
Completed Document Type: Land Use Restriction - Site Inspection/Visit
Completed Date: 08/03/2012
Comments: DTSC conducted its annual site visit to check the condition of the cap and to verify compliance with the restrictions and requirements of the Land Use Covenant. The building exterior and sidewalks appeared to be in good condition, with no visible breaches, cracks or pitting. However, since housing is currently over the Site, the cap and the vapor barriers are inaccessible for inspection; also, it was observed that all Site uses currently comply with the terms of the Land Use Covenant.

Future Area Name: Not reported
Future Sub Area Name: Not reported
Future Document Type: Not reported

Map ID
Direction
Distance
Elevation

MAP FINDINGS

Site

Database(s)

EDR ID Number
EPA ID Number

DEHARO/RHODE ISLAND LIVE/WORK (Continued)

S102564479

Future Due Date: Not reported
Schedule Area Name: Not reported
Schedule Sub Area Name: Not reported
Schedule Document Type: Not reported
Schedule Due Date: Not reported
Schedule Revised Date: Not reported

DEED:

Name: DEHARO/RHODE ISLAND LIVE/WORK
Address: BETWEEN 17TH/DEHARO & 16TH/RHODE ISLAND
City,State,Zip: SAN FRANCISCO, CA 94103
Envirostor ID: 38990008
Area: PROJECT WIDE
Sub Area: Not reported
Site Type: VOLUNTARY CLEANUP
Status: CERTIFIED O&M - LAND USE RESTRICTIONS ONLY
Agency: Not reported
Covenant Uploaded: Not reported
Deed Date(s): Not reported
File Name: Envirostor Land Use Restrictions

262
ENE
1/4-1/2
0.440 mi.
2322 ft.

MISSION BAY - PIER 64/MISSION BAY
VICINITY OF PIER 64
SAN FRANCISCO, CA 95110

CPS-SLIC S106234991
N/A

Relative:
Lower
Actual:
6 ft.

SLIC REG 2:
Region: 2
Facility ID: 38S0044
Facility Status: Pollution Characterization
Date Closed: Not reported
Local Case #: Not reported
How Discovered: DVA
Leak Cause: Not reported
Leak Source: Not reported
Date Confirmed: Not reported
Date Prelim Site Assmnt Workplan Submitted: Not reported
Date Preliminary Site Assessment Began: Not reported
Date Pollution Characterization Began: Not reported
Date Remediation Plan Submitted: Not reported
Date Remedial Action Underway: Not reported
Date Post Remedial Action Monitoring Began: Not reported

CPS-SLIC:

Name: MISSION BAY - PIER 64/MISSION BAY
Address: VICINITY OF PIER 64
City,State,Zip: SAN FRANCISCO, CA 95110
Region: STATE
Facility Status: Completed - Case Closed
Status Date: 06/05/2014
Global Id: SL18397817
Lead Agency: SAN FRANCISCO BAY RWQCB (REGION 2)
Lead Agency Case Number: Not reported
Latitude: 37.767034
Longitude: -122.386172
Case Type: Cleanup Program Site

Map ID
 Direction
 Distance
 Elevation

MAP FINDINGS

Site

Database(s)

EDR ID Number
 EPA ID Number

MISSION BAY - PIER 64/MISSION BAY (Continued)

S106234991

Case Worker: RAS
 Local Agency: Not reported
 RB Case Number: 38S0044
 File Location: Regional Board
 Potential Media Affected: Other Groundwater (uses other than drinking water), Soil
 Potential Contaminants of Concern: Not reported
 Site History: This site is part of the Mission Bay Redevelopment Area and is subject to complying with the Risk management Plan for the Mission Bay Redevelopment Area. As stated in the Water Board 5/31/13 letter "Approval of Site Closure Request," the site is suitable for closure pending receipt of the well destruction report and rescission of Order No. R2-2005-0028. The well decommissioning report was submitted on 9/20/13. Order No R2-2014-0022 rescinding Order No. R2-2005-0028 was issued on 6/5/14. Hence, the case is closed.

[Click here to access the California GeoTracker records for this facility:](#)

263
WNW
1/4-1/2
0.442 mi.
2333 ft.

Relative:
Lower

Actual:
18 ft.

PACIFIC BELL
1330 16TH STREET
SAN FRANCISCO, CA 94103

RCRA-SQG 1000250624
LUST CAD980881478
FINDS
ECHO
Cortese
EMI
HIST CORTESE
CERS

RCRA Listings:
 Date Form Received by Agency: 20060106
 Handler Name: PACIFIC BELL
 Handler Address: 1330 16TH STREET
 Handler City,State,Zip: SAN FRANCISCO, CA 94101
 EPA ID: CAD980881478
 Contact Name: JAMES A CRANMER
 Contact Address: Not reported
 Contact City,State,Zip: Not reported
 Contact Telephone: 214-464-1805
 Contact Fax: Not reported
 Contact Email: JC3746@ATT.COM
 Contact Title: Not reported
 EPA Region: 09
 Land Type: Private
 Federal Waste Generator Description: Small Quantity Generator
 Non-Notifier: Not reported
 Biennial Report Cycle: Not reported
 Accessibility: Not reported
 Active Site Indicator: Handler Activities
 State District Owner: Not reported
 State District: Not reported
 Mailing Address: 308 S. AKARD STREET, ROOM 900
 Mailing City,State,Zip: DALLAS, TX 75202-5399
 Owner Name: PACIFIC BELL
 Owner Type: Private
 Operator Name: PACIFIC BELL
 Operator Type: Private
 Short-Term Generator Activity: No
 Importer Activity: No
 Mixed Waste Generator: No
 Transporter Activity: No

Map ID
 Direction
 Distance
 Elevation

MAP FINDINGS

Site

Database(s)

EDR ID Number
 EPA ID Number

PACIFIC BELL (Continued)

1000250624

Transfer Facility Activity:	No
Recycler Activity with Storage:	No
Small Quantity On-Site Burner Exemption:	No
Smelting Melting and Refining Furnace Exemption:	No
Underground Injection Control:	No
Off-Site Waste Receipt:	No
Universal Waste Indicator:	No
Universal Waste Destination Facility:	No
Federal Universal Waste:	No
Active Site Fed-Reg Treatment Storage and Disposal Facility:	Not reported
Active Site Converter Treatment storage and Disposal Facility:	Not reported
Active Site State-Reg Treatment Storage and Disposal Facility:	Not reported
Active Site State-Reg Handler:	---
Federal Facility Indicator:	Not reported
Hazardous Secondary Material Indicator:	N
Sub-Part K Indicator:	Not reported
Commercial TSD Indicator:	No
Treatment Storage and Disposal Type:	Not reported
2018 GPRC Permit Baseline:	Not on the Baseline
2018 GPRC Renewals Baseline:	Not on the Baseline
Permit Renewals Workload Universe:	Not reported
Permit Workload Universe:	Not reported
Permit Progress Universe:	Not reported
Post-Closure Workload Universe:	Not reported
Closure Workload Universe:	Not reported
202 GPRC Corrective Action Baseline:	No
Corrective Action Workload Universe:	No
Subject to Corrective Action Universe:	No
Non-TSDs Where RCRA CA has Been Imposed Universe:	No
TSDs Potentially Subject to CA Under 3004 (u)/(v) Universe:	No
TSDs Only Subject to CA under Discretionary Auth Universe:	No
Corrective Action Priority Ranking:	No NCAPS ranking
Environmental Control Indicator:	No
Institutional Control Indicator:	No
Human Exposure Controls Indicator:	N/A
Groundwater Controls Indicator:	N/A
Operating TSDF Universe:	Not reported
Full Enforcement Universe:	Not reported
Significant Non-Complier Universe:	No
Unaddressed Significant Non-Complier Universe:	No
Addressed Significant Non-Complier Universe:	No
Significant Non-Complier With a Compliance Schedule Universe:	No
Financial Assurance Required:	Not reported
Handler Date of Last Change:	20070305
Recognized Trader-Importer:	No
Recognized Trader-Exporter:	No
Importer of Spent Lead Acid Batteries:	No
Exporter of Spent Lead Acid Batteries:	No
Recycler Activity Without Storage:	No
Manifest Broker:	No
Sub-Part P Indicator:	No

Biennial: List of Years

Year: 2005

[Click Here for Biennial Reporting System Data:](#)

Map ID
Direction
Distance
Elevation

MAP FINDINGS

Site

Database(s)

EDR ID Number
EPA ID Number

PACIFIC BELL (Continued)

1000250624

Hazardous Waste Summary:

Waste Code: D001
Waste Description: IGNITABLE WASTE

Waste Code: D018
Waste Description: BENZENE

Handler - Owner Operator:

Owner/Operator Indicator: Owner
Owner/Operator Name: PACIFIC BELL
Legal Status: Private
Date Became Current: 19761214
Date Ended Current: Not reported
Owner/Operator Address: 308 S. AKARD STREET, ROOM 900
Owner/Operator City,State,Zip: DALLAS, TX 75202-5399
Owner/Operator Telephone: Not reported
Owner/Operator Telephone Ext: Not reported
Owner/Operator Fax: Not reported
Owner/Operator Email: Not reported

Owner/Operator Indicator: Owner
Owner/Operator Name: THE PACIFIC BELL
Legal Status: Private
Date Became Current: Not reported
Date Ended Current: Not reported
Owner/Operator Address: NOT REQUIRED
Owner/Operator City,State,Zip: NOT REQUIRED, ME 99999
Owner/Operator Telephone: 415-555-1212
Owner/Operator Telephone Ext: Not reported
Owner/Operator Fax: Not reported
Owner/Operator Email: Not reported

Owner/Operator Indicator: Operator
Owner/Operator Name: PACIFIC BELL
Legal Status: Private
Date Became Current: 19761214
Date Ended Current: Not reported
Owner/Operator Address: Not reported
Owner/Operator City,State,Zip: Not reported
Owner/Operator Telephone: Not reported
Owner/Operator Telephone Ext: Not reported
Owner/Operator Fax: Not reported
Owner/Operator Email: Not reported

Owner/Operator Indicator: Owner
Owner/Operator Name: PACIFIC BELL
Legal Status: Private
Date Became Current: 19761214
Date Ended Current: Not reported
Owner/Operator Address: 308 S. AKARD STREET, ROOM 900
Owner/Operator City,State,Zip: DALLAS, TX 75202-5399
Owner/Operator Telephone: Not reported
Owner/Operator Telephone Ext: Not reported
Owner/Operator Fax: Not reported
Owner/Operator Email: Not reported

Map ID
Direction
Distance
Elevation

MAP FINDINGS

Site

Database(s)

EDR ID Number
EPA ID Number

PACIFIC BELL (Continued)

1000250624

Owner/Operator Indicator: Operator
Owner/Operator Name: PACIFIC BELL
Legal Status: Private
Date Became Current: 19761214
Date Ended Current: Not reported
Owner/Operator Address: Not reported
Owner/Operator City,State,Zip: Not reported
Owner/Operator Telephone: Not reported
Owner/Operator Telephone Ext: Not reported
Owner/Operator Fax: Not reported
Owner/Operator Email: Not reported

Historic Generators:

Receive Date: 20060106
Handler Name: PACIFIC BELL
Federal Waste Generator Description: Small Quantity Generator
State District Owner: Not reported
Large Quantity Handler of Universal Waste: No
Recognized Trader Importer: No
Recognized Trader Exporter: No
Spent Lead Acid Battery Importer: No
Spent Lead Acid Battery Exporter: No
Current Record: Yes
Non Storage Recycler Activity: Not reported
Electronic Manifest Broker: Not reported

Receive Date: 19840209
Handler Name: PACIFIC BELL
Federal Waste Generator Description: Large Quantity Generator
State District Owner: CA
Large Quantity Handler of Universal Waste: No
Recognized Trader Importer: No
Recognized Trader Exporter: No
Spent Lead Acid Battery Importer: No
Spent Lead Acid Battery Exporter: No
Current Record: No
Non Storage Recycler Activity: Not reported
Electronic Manifest Broker: Not reported

Receive Date: 20060106
Handler Name: PACIFIC BELL
Federal Waste Generator Description: Large Quantity Generator
State District Owner: Not reported
Large Quantity Handler of Universal Waste: No
Recognized Trader Importer: No
Recognized Trader Exporter: No
Spent Lead Acid Battery Importer: No
Spent Lead Acid Battery Exporter: No
Current Record: No
Non Storage Recycler Activity: Not reported
Electronic Manifest Broker: Not reported

List of NAICS Codes and Descriptions:

NAICS Code: 51711
NAICS Description: WIRED AND WIRELESS TELECOMMUNICATIONS CARRIERS (EXCEPT SATELLITE)

Map ID
Direction
Distance
Elevation

MAP FINDINGS

Site

Database(s)

EDR ID Number
EPA ID Number

PACIFIC BELL (Continued)

1000250624

Facility Has Received Notices of Violations:
Violations: No Violations Found

Evaluation Action Summary:
Evaluations: No Evaluations Found

SAN FRANCISCO CO. LUST:

Name: Fleet Operating
Address: 1330 16th St
City: San Francisco
Region: SAN FRANCISCO
Facility ID: 38-0867
Facility Status: Case Closed
Case Number: 10767
Case Type: Other ground water affected
Release Date: 12/3/1996
Discovered Date: 12/31/1996
Substance: Gasoline
Substance Qty: Not reported
How Discovered: Tank Closure
How Stopped: New Tank
Report Date: 12/3/1996
Case Closed: 9/14/1999
Closed Date: 9/14/1999
Leak Source: Tank
Leak Cause: Corrosion
Leak Confirmed: Not reported
Entered Date: 1/7/1997
Number of Wells: Not reported
Regional Board: San Francisco Bay Region
Local Agency: 38000
Lead Agency: Local Agency
Program: LOP
Responsible Party: PACIFIC BELL
RP Address: Not reported
Operator: Not reported
Staff Initial: VP
Facility Staff: AL
Cross Street: CAROLINA
NOR Date: 1/7/1997
MTBE Current: Not reported
MTBE Current Date: 5/10/1996
MTBE: YES
Maximum MTBE Soil: 0.005
Maximum MTBE GW: Not reported
MTBE DATE: 5/10/1996
Review Date: 9/7/1999
Workplan Submitted: Not reported
Assessment Underway: Not reported
Pollution Characterization: 8/20/1998
Corrective Action Plan: Not reported
Remediation Underway: Not reported
Monitoring Begun: 9/7/1999
Funding: Federal
Interim Remediation: Yes

Map ID
Direction
Distance
Elevation

MAP FINDINGS

Site

Database(s)

EDR ID Number
EPA ID Number

PACIFIC BELL (Continued)

1000250624

Priority: Low Priority Site
Abatement: Pump and Treat Ground Water - generally employed to remove dissolved
contaminants
Enforcement Type: NOR
Enforcement Due Date: Not reported
Basin: Downtown Basin
Beneficial Use: No
Lat/Long: Not reported
CUFID: Not reported
Suspended: No
Stopped Date: 5/9/1996
Free Product: No
Depth to Grnd Wtr: Not reported
Gradient: Not reported
Benzene: Not reported
Primary Substance: Gasoline
Enforcement Type: Not reported
Amount of Free Produce: Not reported
Benzene Test: YES
Maximum Soil GW: Not reported
Max Soil Concentration: ND
TPH Tested: YES
Max TPH GW: Not reported
Max TPH Soil: Not reported
TPH Date: 5/10/1996
Block: Not reported
Lot: Not reported
Notify: False
TPH Current: Not reported
TPH Current Date: Not reported
Grnd Wtr Qualifier: Not reported
Soil Qualifier: <
Comments: Not reported
Summary: TESTED 5/8/97;

LUST:

Name: FLEET OPERATING FACILITY
Address: 1330 16TH ST
City,State,Zip: SAN FRANCISCO, CA 94103
Lead Agency: SAN FRANCISCO COUNTY
Case Type: LUST Cleanup Site
Geo Track: http://geotracker.waterboards.ca.gov/profile_report.asp?global_id=T0607500762
Global Id: T0607500762
Latitude: 37.7662499
Longitude: -122.4000856
Status: Completed - Case Closed
Status Date: 09/14/1999
Case Worker: Not reported
RB Case Number: 38-0867
Local Agency: Not reported
File Location: Not reported
Local Case Number: 10767
Potential Media Affect: Other Groundwater (uses other than drinking water)
Potential Contaminants of Concern: Gasoline
Site History: Not reported

LUST:

Map ID
Direction
Distance
Elevation

MAP FINDINGS

Site

Database(s)

EDR ID Number
EPA ID Number

PACIFIC BELL (Continued)

1000250624

Global Id: T0607500762
Contact Type: Regional Board Caseworker
Contact Name: Regional Water Board
Organization Name: SAN FRANCISCO BAY RWQCB (REGION 2)
Address: 1515 CLAY ST SUITE 1400
City: OAKLAND
Email: Not reported
Phone Number: Not reported

LUST:

Global Id: T0607500762
Action Type: Other
Date: 12/31/1996
Action: Leak Discovery

Global Id: T0607500762
Action Type: RESPONSE
Date: 09/16/1999
Action: Correspondence

Global Id: T0607500762
Action Type: Other
Date: 01/02/1965
Action: Leak Reported

LUST:

Global Id: T0607500762
Status: Open - Case Begin Date
Status Date: 12/31/1996

Global Id: T0607500762
Status: Completed - Case Closed
Status Date: 09/14/1999

LUST REG 2:

Region: 2
Facility Id: 38-0867
Facility Status: Case Closed
Case Number: 10767
How Discovered: Not reported
Leak Cause: Not reported
Leak Source: Not reported
Date Leak Confirmed: Not reported
Oversight Program: LUST
Prelim. Site Assessment Workplan Submitted: Not reported
Preliminary Site Assessment Began: Not reported
Pollution Characterization Began: Not reported
Pollution Remediation Plan Submitted: Not reported
Date Remediation Action Underway: Not reported
Date Post Remedial Action Monitoring Began: Not reported

FINDS:

Registry ID: 110001190425

Map ID
Direction
Distance
Elevation

MAP FINDINGS

Site

Database(s)

EDR ID Number
EPA ID Number

PACIFIC BELL (Continued)

1000250624

Click Here for FRS Facility Detail Report:

Environmental Interest/Information System:

California Hazardous Waste Tracking System - Datamart (HWTS-DATAMART) provides California with information on hazardous waste shipments for generators, transporters, and treatment, storage, and disposal facilities.

RCRAInfo is a national information system that supports the Resource Conservation and Recovery Act (RCRA) program through the tracking of events and activities related to facilities that generate, transport, and treat, store, or dispose of hazardous waste. RCRAInfo allows RCRA program staff to track the notification, permit, compliance, and corrective action activities required under RCRA.

HAZARDOUS WASTE BIENNIAL REPORTER

[Click this hyperlink](#) while viewing on your computer to access additional FINDS: detail in the EDR Site Report.

ECHO:

Envid: 1000250624
Registry ID: 110001190425
DFR URL: <http://echo.epa.gov/detailed-facility-report?fid=110001190425>
Name: PACIFIC BELL
Address: 1330 16TH STREET
City,State,Zip: SAN FRANCISCO, CA 94103

CORTESE:

Name: FLEET OPERATING FACILITY
Address: 1330 16TH ST
City,State,Zip: SAN FRANCISCO, CA 94103
Region: CORTESE
Envirostor Id: Not reported
Global ID: T0607500762
Site/Facility Type: LUST CLEANUP SITE
Cleanup Status: COMPLETED - CASE CLOSED
Status Date: Not reported
Site Code: Not reported
Latitude: Not reported
Longitude: Not reported
Owner: Not reported
Enf Type: Not reported
Swat R: Not reported
Flag: active
Order No: Not reported
Waste Discharge System No: Not reported
Effective Date: Not reported
Region 2: Not reported
WID Id: Not reported
Solid Waste Id No: Not reported
Waste Management Uit Name: Not reported
File Name: Active Open

EMI:

Name: PACIFIC BELL
Address: 1330 16TH STREET
City,State,Zip: SAN FRANCISCO, CA 94103

Map ID
Direction
Distance
Elevation

MAP FINDINGS

Site

Database(s)

EDR ID Number
EPA ID Number

PACIFIC BELL (Continued)

1000250624

Year: 1987
County Code: 38
Air Basin: SF
Facility ID: 2461
Air District Name: BA
SIC Code: 4811
Air District Name: BAY AREA AQMD
Community Health Air Pollution Info System: Not reported
Consolidated Emission Reporting Rule: Not reported
Total Organic Hydrocarbon Gases Tons/Yr: 1
Reactive Organic Gases Tons/Yr: 0
Carbon Monoxide Emissions Tons/Yr: 0
NOX - Oxides of Nitrogen Tons/Yr: 0
SOX - Oxides of Sulphur Tons/Yr: 0
Particulate Matter Tons/Yr: 0
Part. Matter 10 Micrometers and Smlr Tons/Yr:0

Name: PACIFIC BELL
Address: 1330 16TH STREET
City,State,Zip: SAN FRANCISCO, CA 94103
Year: 1990
County Code: 38
Air Basin: SF
Facility ID: 2461
Air District Name: BA
SIC Code: 4813
Air District Name: BAY AREA AQMD
Community Health Air Pollution Info System: Not reported
Consolidated Emission Reporting Rule: Not reported
Total Organic Hydrocarbon Gases Tons/Yr: 0
Reactive Organic Gases Tons/Yr: 0
Carbon Monoxide Emissions Tons/Yr: 0
NOX - Oxides of Nitrogen Tons/Yr: 0
SOX - Oxides of Sulphur Tons/Yr: 0
Particulate Matter Tons/Yr: 0
Part. Matter 10 Micrometers and Smlr Tons/Yr:0

HIST CORTESE:

edr_fname: SUNBAY FLORIST
edr_fadd1: 1330 16TH
City,State,Zip: SAN FRANCISCO, CA 94103
Region: CORTESE
Facility County Code: 38
Reg By: LTNKA
Reg Id: 2461

edr_fname: FLEET OPERATING FACILITY
edr_fadd1: 1330 16TH
City,State,Zip: SAN FRANCISCO, CA 94103
Region: CORTESE
Facility County Code: 38
Reg By: LTNKA
Reg Id: 38-0867

CERS:

Name: FLEET OPERATING FACILITY

Map ID
 Direction
 Distance
 Elevation

MAP FINDINGS

Site

Database(s)

EDR ID Number
 EPA ID Number

PACIFIC BELL (Continued)

1000250624

Address: 1330 16TH ST
 City,State,Zip: SAN FRANCISCO, CA 94103
 Site ID: 258800
 CERS ID: T0607500762
 CERS Description: Leaking Underground Storage Tank Cleanup Site

Affiliation:
 Affiliation Type Desc: Regional Board Caseworker
 Entity Name: Regional Water Board - SAN FRANCISCO BAY RWQCB (REGION 2)
 Entity Title: Not reported
 Affiliation Address: 1515 CLAY ST SUITE 1400
 Affiliation City: OAKLAND
 Affiliation State: CA
 Affiliation Country: Not reported
 Affiliation Zip: Not reported
 Affiliation Phone: ,

AU264 **COOKSON ROLLING DOOR COMP**
South **700 PENNSYLVANIA**
1/4-1/2 **SAN FRANCISCO, CA 94107**
0.446 mi.
2357 ft. **Site 1 of 3 in cluster AU**

HIST CORTESE **S105026187**
N/A

Relative: HIST CORTESE:
Higher edr_fname: COOKSON ROLLING DOOR COMP
 edr_fadd1: 700 PENNSYLVANIA
Actual: City,State,Zip: SAN FRANCISCO, CA 94107
53 ft. Region: CORTESE
 Facility County Code: 38
 Reg By: LTNKA
 Reg Id: 38-0504

AU265 **COOKSON COMPANY**
South **700 PENNSYLVANIA AVE**
1/4-1/2 **SAN FRANCISCO, CA 94107**
0.446 mi.
2357 ft. **Site 2 of 3 in cluster AU**

LUST **U001595247**
HIST UST **N/A**
EMI
CERS

Relative: LUST:
Higher Name: COOKSON ROLLING DOOR CO.
Actual: Address: 700 PENNSYLVANIA AVE
53 ft. City,State,Zip: SAN FRANCISCO, CA 94107
 Lead Agency: SAN FRANCISCO COUNTY
 Case Type: LUST Cleanup Site
 Geo Track: http://geotracker.waterboards.ca.gov/profile_report.asp?global_id=T0607500450
 Global Id: T0607500450
 Latitude: 37.756923
 Longitude: -122.39355
 Status: Completed - Case Closed
 Status Date: 02/15/1995
 Case Worker: MA
 RB Case Number: 38-0504
 Local Agency: SAN FRANCISCO COUNTY
 File Location: Not reported
 Local Case Number: 10150
 Potential Media Affect: Other Groundwater (uses other than drinking water)

Map ID
Direction
Distance
Elevation

MAP FINDINGS

Site

Database(s)

EDR ID Number
EPA ID Number

COOKSON COMPANY (Continued)

U001595247

Potential Contaminants of Concern: Gasoline
Site History: Not reported

LUST:

Global Id: T0607500450
Contact Type: Local Agency Caseworker
Contact Name: MAMDOUH AWWAD
Organization Name: SAN FRANCISCO COUNTY
Address: 1390 MARKET STREET, #210
City: SAN FRANCISCO
Email: mamdouh.awwad@sfdph.org
Phone Number: Not reported

Global Id: T0607500450
Contact Type: Regional Board Caseworker
Contact Name: Regional Water Board
Organization Name: SAN FRANCISCO BAY RWQCB (REGION 2)
Address: 1515 CLAY ST SUITE 1400
City: OAKLAND
Email: Not reported
Phone Number: Not reported

LUST:

Global Id: T0607500450
Action Type: Other
Date: 02/25/1991
Action: Leak Discovery

Global Id: T0607500450
Action Type: Other
Date: 01/02/1965
Action: Leak Reported

LUST:

Global Id: T0607500450
Status: Open - Case Begin Date
Status Date: 02/25/1991

Global Id: T0607500450
Status: Completed - Case Closed
Status Date: 02/15/1995

HIST UST:

Name: COOKSON COMPANY
Address: 700 PENNSYLVANIA AVE
City,State,Zip: SAN FRANCISCO, CA 94107
File Number: 0002F6F0
URL: <http://geotracker.waterboards.ca.gov/ustpdfs/pdf/0002F6F0.pdf>
Region: STATE
Facility ID: 00000067298
Facility Type: Other
Other Type: METAL MANUFAC.
Contact Name: RICHARD COOKSON
Telephone: 4158264422
Owner Name: COOKSON COMPANY

Map ID
Direction
Distance
Elevation

MAP FINDINGS

Site

Database(s)

EDR ID Number
EPA ID Number

COOKSON COMPANY (Continued)

U001595247

Owner Address: 700 PENNSYLVANIA AVE
Owner City,St,Zip: SAN FRANCISCO, CA 94107
Total Tanks: 0001

Tank Num: 001
Container Num: 1
Year Installed: 1966
Tank Capacity: 00001000
Tank Used for: WASTE
Type of Fuel: 1
Container Construction Thickness: X
Leak Detection: None

[Click here for Geo Tracker PDF:](#)

EMI:

Name: COOKSON COMPANY
Address: 700 PENNSYLVANIA AVENUE
City,State,Zip: SAN FRANCISCO, CA 94107
Year: 1987
County Code: 38
Air Basin: SF
Facility ID: 2805
Air District Name: BA
SIC Code: 3079
Air District Name: BAY AREA AQMD
Community Health Air Pollution Info System: Not reported
Consolidated Emission Reporting Rule: Not reported
Total Organic Hydrocarbon Gases Tons/Yr: 1
Reactive Organic Gases Tons/Yr: 1
Carbon Monoxide Emissions Tons/Yr: 0
NOX - Oxides of Nitrogen Tons/Yr: 0
SOX - Oxides of Sulphur Tons/Yr: 0
Particulate Matter Tons/Yr: 0
Part. Matter 10 Micrometers and Smlr Tons/Yr:0

CERS:

Name: COOKSON ROLLING DOOR CO.
Address: 700 PENNSYLVANIA AVE
City,State,Zip: SAN FRANCISCO, CA 94107
Site ID: 233884
CERS ID: T0607500450
CERS Description: Leaking Underground Storage Tank Cleanup Site

Affiliation:

Affiliation Type Desc: Local Agency Caseworker
Entity Name: MAMDOUH AWWAD - SAN FRANCISCO COUNTY
Entity Title: Not reported
Affiliation Address: 1390 MARKET STREET, #210
Affiliation City: SAN FRANCISCO
Affiliation State: CA
Affiliation Country: Not reported
Affiliation Zip: Not reported
Affiliation Phone: ,

Affiliation Type Desc: Regional Board Caseworker
Entity Name: Regional Water Board - SAN FRANCISCO BAY RWQCB (REGION 2)

Map ID
Direction
Distance
Elevation

MAP FINDINGS

Site

Database(s)

EDR ID Number
EPA ID Number

COOKSON COMPANY (Continued)

U001595247

Entity Title: Not reported
Affiliation Address: 1515 CLAY ST SUITE 1400
Affiliation City: OAKLAND
Affiliation State: CA
Affiliation Country: Not reported
Affiliation Zip: Not reported
Affiliation Phone: ,

AU266
South
1/4-1/2
0.446 mi.
2357 ft.

COOKSON ROLLING DOOR CO.
700 PENNSYLVANIA AVE
SAN FRANCISCO, CA 94107

Site 3 of 3 in cluster AU

LUST **1000593021**
SWEEPS UST **N/A**
CA FID UST
Cortese

Relative:
Higher

SAN FRANCISCO CO. LUST:

Actual:
53 ft.

Name: Cookson Rolling
Address: 700 Pennsylvania Ave
City: San Francisco
Region: SAN FRANCISCO
Facility ID: 38-0504
Facility Status: Case Closed
Case Number: 10150
Case Type: Other ground water affected
Release Date: 3/20/1991
Discovered Date: 2/25/1991
Substance: Gasoline
Substance Qty: Not reported
How Discovered: Not reported
How Stopped: Not reported
Report Date: 3/20/1991
Case Closed: 2/15/1995
Closed Date: 2/15/1995
Leak Source: Unknown
Leak Cause: Unknown
Leak Confirmed: Not reported
Entered Date: 6/18/1993
Number of Wells: Not reported
Regional Board: San Francisco Bay Region
Local Agency: 38000
Lead Agency: Local Agency
Program: LOP
Responsible Party: Not reported
RP Address: Not reported
Operator: Not reported
Staff Initial: VP
Facility Staff: MA
Cross Street: 22ND ST
NOR Date: 6/18/1993
MTBE Current: Not reported
MTBE Current Date: Not reported
MTBE: NT
Maximum MTBE Soil: Not reported
Maximum MTBE GW: Not reported
MTBE DATE: Not reported
Review Date: Not reported
Workplan Submitted: Not reported
Assessment Underway: Not reported

Map ID
Direction
Distance
Elevation

MAP FINDINGS

Site

Database(s)

EDR ID Number
EPA ID Number

COOKSON ROLLING DOOR CO. (Continued)

1000593021

Pollution Characterization: Not reported
Corrective Action Plan: Not reported
Remediation Underway: Not reported
Monitoring Begun: Not reported
Funding: Federal
Interim Remediation: No
Priority: Not reported
Abatement: No Action Taken - no action has as yet been taken at the site
Enforcement Type: 2A
Enforcement Due Date: Not reported
Basin: Downtown Basin
Beneficial Use: No
Lat/Long: Not reported
CUFID: Not reported
Suspended: No
Stopped Date: Not reported
Free Product: No
Depth to Grnd Wtr: 8'
Gradient: E
Benzene: Not reported
Primary Substance: Gasoline
Enforcement Type: 2A
Amount of Free Produce: Not reported
Benzene Test: YES
Maximum Soil GW: Not reported
Max Soil Concentration: Not reported
TPH Tested: Not reported
Max TPH GW: Not reported
Max TPH Soil: Not reported
TPH Date: Not reported
Block: Not reported
Lot: Not reported
Notify: False
TPH Current: Not reported
TPH Current Date: Not reported
Grnd Wtr Qualifier: Not reported
Soil Qualifier: Not reported
Comments: Not reported
Summary: 3/20/91 [Ileak

LUST REG 2:

Region: 2
Facility Id: 38-0504
Facility Status: Case Closed
Case Number: 10150
How Discovered: Not reported
Leak Cause: Not reported
Leak Source: Not reported
Date Leak Confirmed: Not reported
Oversight Program: LUST
Prelim. Site Assesment Wokplan Submitted: Not reported
Preliminary Site Assesment Began: Not reported
Pollution Characterization Began: Not reported
Pollution Remediation Plan Submitted: Not reported
Date Remediation Action Underway: Not reported
Date Post Remedial Action Monitoring Began: Not reported

Map ID
Direction
Distance
Elevation

MAP FINDINGS

Site

Database(s)

EDR ID Number
EPA ID Number

COOKSON ROLLING DOOR CO. (Continued)

1000593021

SWEEPS UST:

Name: COOKSON CO.
Address: 700 PENNSYLVANIA AVE
City: SAN FRANCISCO
Status: Not reported
Comp Number: 644
Number: Not reported
Board Of Equalization: Not reported
Referral Date: Not reported
Action Date: Not reported
Created Date: Not reported
Owner Tank Id: Not reported
SWRCB Tank Id: 38-000-000644-000001
Tank Status: Not reported
Capacity: 1000
Active Date: Not reported
Tank Use: UNKNOWN
STG: PRODUCT
Content: UNSPECIFIED
Number Of Tanks: 1

CA FID UST:

Facility ID: 38005240
Regulated By: UTNKA
Regulated ID: Not reported
Cortese Code: Not reported
SIC Code: Not reported
Facility Phone: 4158264422
Mail To: Not reported
Mailing Address: 700 PENNSYLVANIA AVE
Mailing Address 2: Not reported
Mailing City,St,Zip: SAN FRANCISCO 94107
Contact: Not reported
Contact Phone: Not reported
DUNS Number: Not reported
NPDES Number: Not reported
EPA ID: Not reported
Comments: Not reported
Status: Active

CORTESE:

Name: COOKSON ROLLING DOOR CO.
Address: 700 PENNSYLVANIA AVE
City,State,Zip: SAN FRANCISCO, CA 94107
Region: CORTESE
Envirostor Id: Not reported
Global ID: T0607500450
Site/Facility Type: LUST CLEANUP SITE
Cleanup Status: COMPLETED - CASE CLOSED
Status Date: Not reported
Site Code: Not reported
Latitude: Not reported
Longitude: Not reported
Owner: Not reported
Enf Type: Not reported
Swat R: Not reported

Map ID
 Direction
 Distance
 Elevation

MAP FINDINGS

Site

Database(s)

EDR ID Number
 EPA ID Number

COOKSON ROLLING DOOR CO. (Continued)

1000593021

Flag: active
 Order No: Not reported
 Waste Discharge System No: Not reported
 Effective Date: Not reported
 Region 2: Not reported
 WID Id: Not reported
 Solid Waste Id No: Not reported
 Waste Management Uit Name: Not reported
 File Name: Active Open

AV267
SSE
1/4-1/2
0.452 mi.
2385 ft.

SAN FRANCISCO MUNICIPAL RAILWA
1095 INDIANA STREET
SAN FRANCISCO, CA 94107
Site 1 of 2 in cluster AV

LUST **1000114502**
HIST UST **N/A**
CHMIRS
Cortese
EMI
HIST CORTESE
CERS

Relative:
Lower

Actual:
23 ft.

SAN FRANCISCO CO. LUST:
 Name: SF Muni
 Address: 1095 Indiana Street
 City: San Francisco
 Region: SAN FRANCISCO
 Facility ID: 38-0434
 Facility Status: Remedial Investigation Phase
 Case Number: 10288
 Case Type: Other ground water affected
 Release Date: 4/30/1992
 Discovered Date: 6/26/1989
 Substance: Diesel
 Substance Qty: Not reported
 How Discovered: Tank Closure
 How Stopped: Close Tank
 Report Date: 4/30/1992
 Case Closed: Not reported
 Closed Date: Not reported
 Leak Source: Tank
 Leak Cause: Structure Failure
 Leak Confirmed: 6/26/1989
 Entered Date: 8/19/1994
 Number of Wells: Not reported
 Regional Board: San Francisco Bay Region
 Local Agency: 38000
 Lead Agency: Local Agency
 Program: LOP
 Responsible Party: MUNI
 RP Address: Not reported
 Operator: Not reported
 Staff Initial: VP
 Facility Staff: SC
 Cross Street: 22ND/23RD & TUBBS
 NOR Date: 8/19/1994
 MTBE Current: 12/13/2001
 MTBE Current Date: Not reported
 MTBE: NT
 Maximum MTBE Soil: Not reported
 Maximum MTBE GW: Not reported
 MTBE DATE: Not reported

Map ID
Direction
Distance
Elevation

MAP FINDINGS

Site

Database(s)

EDR ID Number
EPA ID Number

SAN FRANCISCO MUNICIPAL RAILWA (Continued)

1000114502

Review Date: 8/4/2000
Workplan Submitted: 8/19/1994
Assessment Underway: 8/24/1994
Pollution Characterization: 8/24/1994
Corrective Action Plan: 8/29/1994
Remediation Underway: 9/23/1994
Monitoring Begun: 10/10/1994
Funding: Federal
Interim Remediation: Yes
Priority: Moderate Priority Site
Abatement: Remove Free Product - remove floating product from water table
Enforcement Type: Informal Enforcement Actions,including Notices of Violations and Staff Enforcement Letters
Enforcement Due Date: Not reported
Basin: Downtown Basin
Beneficial Use: No
Lat/Long: Not reported
CUFID: Not reported
Suspended: No
Stopped Date: 6/26/1989
Free Product: Yes
Depth to Grnd Wtr: Not reported
Gradient: Not reported
Benzene: ND
Primary Substance: Diesel fuel oil
Enforcement Type: 2A
Amount of Free Produce: Not reported
Benzene Test: YES
Maximum Soil GW: Not reported
Max Soil Concentration: Not reported
TPH Tested: YES
Max TPH GW: Not reported
Max TPH Soil: Not reported
TPH Date: Not reported
Block: Not reported
Lot: Not reported
Notify: False
TPH Current: ND
TPH Current Date: 12/13/2001
Grnd Wtr Qualifier: Not reported
Soil Qualifier: Not reported
Comments: Not reported
Summary: Not reported

LUST:

Name: SF MUNI RAILWAY-WOODS
Address: 1095 INDIANA STREET
City,State,Zip: SAN FRANCISCO, CA 94107
Lead Agency: SAN FRANCISCO COUNTY
Case Type: LUST Cleanup Site
Geo Track: http://geotracker.waterboards.ca.gov/profile_report.asp?global_id=T0607500385
Global Id: T0607500385
Latitude: 37.756488
Longitude: -122.3899
Status: Completed - Case Closed
Status Date: 07/29/2010
Case Worker: SC
RB Case Number: 38-0434

Map ID
Direction
Distance
Elevation

MAP FINDINGS

Site

Database(s)

EDR ID Number
EPA ID Number

SAN FRANCISCO MUNICIPAL RAILWA (Continued)

1000114502

Local Agency: SAN FRANCISCO COUNTY
File Location: Local Agency
Local Case Number: 10288
Potential Media Affect: Other Groundwater (uses other than drinking water)
Potential Contaminants of Concern: Diesel
Site History: Draft closure. Wells destroyed need final report to close Case closed
7/29/2010

LUST:

Global Id: T0607500385
Contact Type: Regional Board Caseworker
Contact Name: Regional Water Board
Organization Name: SAN FRANCISCO BAY RWQCB (REGION 2)
Address: 1515 CLAY ST SUITE 1400
City: OAKLAND
Email: Not reported
Phone Number: Not reported

Global Id: T0607500385
Contact Type: Local Agency Caseworker
Contact Name: STEPHANIE CUSHING
Organization Name: SAN FRANCISCO COUNTY
Address: 1390 MARKET STREET #210
City: SAN FRANCISCO
Email: stephanie.cushing@sfdph.org
Phone Number: Not reported

LUST:

Global Id: T0607500385
Action Type: ENFORCEMENT
Date: 12/29/2005
Action: Notice of Violation

Global Id: T0607500385
Action Type: ENFORCEMENT
Date: 01/19/2006
Action: Meeting

Global Id: T0607500385
Action Type: ENFORCEMENT
Date: 01/18/2006
Action: File review

Global Id: T0607500385
Action Type: ENFORCEMENT
Date: 02/29/2008
Action: File review

Global Id: T0607500385
Action Type: ENFORCEMENT
Date: 09/08/2008
Action: Meeting

Global Id: T0607500385
Action Type: ENFORCEMENT
Date: 07/19/2010
Action: Staff Letter

Map ID
Direction
Distance
Elevation

MAP FINDINGS

Site

Database(s)

EDR ID Number
EPA ID Number

SAN FRANCISCO MUNICIPAL RAILWA (Continued)

1000114502

Global Id:	T0607500385
Action Type:	ENFORCEMENT
Date:	08/26/2008
Action:	File review
Global Id:	T0607500385
Action Type:	ENFORCEMENT
Date:	08/18/2008
Action:	Meeting
Global Id:	T0607500385
Action Type:	ENFORCEMENT
Date:	09/08/2008
Action:	File review
Global Id:	T0607500385
Action Type:	ENFORCEMENT
Date:	07/29/2010
Action:	Closure/No Further Action Letter
Global Id:	T0607500385
Action Type:	Other
Date:	06/26/1989
Action:	Leak Discovery
Global Id:	T0607500385
Action Type:	ENFORCEMENT
Date:	05/13/2004
Action:	File review
Global Id:	T0607500385
Action Type:	ENFORCEMENT
Date:	03/18/2008
Action:	File review
Global Id:	T0607500385
Action Type:	ENFORCEMENT
Date:	04/30/2010
Action:	File Review - Closure
Global Id:	T0607500385
Action Type:	Other
Date:	01/02/1965
Action:	Leak Reported
Global Id:	T0607500385
Action Type:	ENFORCEMENT
Date:	01/01/1989
Action:	Notice of Responsibility
Global Id:	T0607500385
Action Type:	ENFORCEMENT
Date:	08/22/2007
Action:	File review
Global Id:	T0607500385
Action Type:	ENFORCEMENT

Map ID
Direction
Distance
Elevation

MAP FINDINGS

Site

Database(s)

EDR ID Number
EPA ID Number

SAN FRANCISCO MUNICIPAL RAILWA (Continued)

1000114502

Date: 08/16/2007
Action: Staff Letter

Global Id: T0607500385
Action Type: ENFORCEMENT
Date: 12/13/2007
Action: File review

Global Id: T0607500385
Action Type: ENFORCEMENT
Date: 12/13/2007
Action: Meeting

Global Id: T0607500385
Action Type: ENFORCEMENT
Date: 10/29/2009
Action: Staff Letter

Global Id: T0607500385
Action Type: ENFORCEMENT
Date: 11/04/2009
Action: Site Visit / Inspection / Sampling

Global Id: T0607500385
Action Type: ENFORCEMENT
Date: 10/28/2009
Action: File review

Global Id: T0607500385
Action Type: ENFORCEMENT
Date: 09/18/2006
Action: File review

Global Id: T0607500385
Action Type: ENFORCEMENT
Date: 12/12/2006
Action: Staff Letter

Global Id: T0607500385
Action Type: ENFORCEMENT
Date: 06/14/2007
Action: File review

Global Id: T0607500385
Action Type: ENFORCEMENT
Date: 06/14/2007
Action: Staff Letter

Global Id: T0607500385
Action Type: ENFORCEMENT
Date: 07/28/2010
Action: File review

Global Id: T0607500385
Action Type: ENFORCEMENT
Date: 07/29/2010
Action: State Water Board Closure Order - #10288

Map ID
Direction
Distance
Elevation

MAP FINDINGS

Site

Database(s)

EDR ID Number
EPA ID Number

SAN FRANCISCO MUNICIPAL RAILWA (Continued)

1000114502

Global Id: T0607500385
Action Type: ENFORCEMENT
Date: 07/17/2010
Action: File review

Global Id: T0607500385
Action Type: RESPONSE
Date: 08/18/2008
Action: Other Report / Document

LUST:

Global Id: T0607500385
Status: Open - Case Begin Date
Status Date: 01/01/1989

Global Id: T0607500385
Status: Open - Verification Monitoring
Status Date: 09/28/1995

Global Id: T0607500385
Status: Completed - Case Closed
Status Date: 07/29/2010

LUST REG 2:

Region: 2
Facility Id: 38-0434
Facility Status: Post remedial action monitoring
Case Number: 10288
How Discovered: Not reported
Leak Cause: Not reported
Leak Source: Not reported
Date Leak Confirmed: Not reported
Oversight Program: LUST
Prelim. Site Assessment Wokplan Submitted: Not reported
Preliminary Site Assessment Began: Not reported
Pollution Characterization Began: Not reported
Pollution Remediation Plan Submitted: Not reported
Date Remediation Action Underway: Not reported
Date Post Remedial Action Monitoring Began: 9/28/1995

HIST UST:

Name: WOODS DIVISION
Address: 1095 INDIANA STREET
City,State,Zip: SAN FRANCISCO, CA 94107
File Number: 0002F83A
URL: <http://geotracker.waterboards.ca.gov/ustpdfs/pdf/0002F83A.pdf>
Region: Not reported
Facility ID: Not reported
Facility Type: Not reported
Other Type: Not reported
Contact Name: Not reported
Telephone: Not reported
Owner Name: Not reported
Owner Address: Not reported
Owner City,St,Zip: Not reported

Map ID
Direction
Distance
Elevation

MAP FINDINGS

Site

Database(s)

EDR ID Number
EPA ID Number

SAN FRANCISCO MUNICIPAL RAILWA (Continued)

1000114502

Total Tanks: Not reported
Tank Num: Not reported
Container Num: Not reported
Year Installed: Not reported
Tank Capacity: Not reported
Tank Used for: Not reported
Type of Fuel: Not reported
Container Construction Thickness: Not reported
Leak Detection: Not reported

[Click here for Geo Tracker PDF:](#)

CHMIRS:

Name: Not reported
Address: 1095 INDIANA ST
City,State,Zip: SAN FRANCISCO, CA 94107
OES Incident Number: 1-2103
OES notification: 04/01/2011
OES Date: Not reported
OES Time: Not reported
Date Completed: Not reported
Property Use: Not reported
Agency Id Number: Not reported
Agency Incident Number: Not reported
Time Notified: Not reported
Time Completed: Not reported
Surrounding Area: Not reported
Estimated Temperature: Not reported
Property Management: Not reported
More Than Two Substances Involved?: Not reported
Resp Agncy Personel # Of Decontaminated: Not reported
Responding Agency Personel # Of Injuries: Not reported
Responding Agency Personel # Of Fatalities: Not reported
Others Number Of Decontaminated: Not reported
Others Number Of Injuries: Not reported
Others Number Of Fatalities: Not reported
Vehicle Make/year: Not reported
Vehicle License Number: Not reported
Vehicle State: Not reported
Vehicle Id Number: Not reported
CA DOT PUC/ICC Number: Not reported
Company Name: Not reported
Reporting Officer Name/ID: Not reported
Report Date: Not reported
Facility Telephone: Not reported
Waterway Involved: No
Waterway: Not reported
Spill Site: Other
Cleanup By: Reporting Party
Containment: Not reported
What Happened: Not reported
Type: Not reported
Measure: Gal(s)
Other: Not reported
Date/Time: 1015
Year: 2011

Map ID
Direction
Distance
Elevation

MAP FINDINGS

Site

Database(s)

EDR ID Number
EPA ID Number

SAN FRANCISCO MUNICIPAL RAILWA (Continued)

1000114502

Agency: San Francisco Municipal Railway
Incident Date: 3/31/2011
Admin Agency: San Francisco County Health Department
Amount: Not reported
Contained: Yes
Site Type: Not reported
E Date: Not reported
Substance: Lube Oil
Quantity Released: 5
Unknown: Not reported
Substance #2: Not reported
Substance #3: Not reported
Evacuations: Not reported
Number of Injuries: Not reported
Number of Fatalities: Not reported
#1 Pipeline: Not reported
#2 Pipeline: Not reported
#3 Pipeline: Not reported
#1 Vessel >= 300 Tons: Not reported
#2 Vessel >= 300 Tons: Not reported
#3 Vessel >= 300 Tons: Not reported
Evacs: Not reported
Injuries: Not reported
Fatals: Not reported
Comments: Not reported
Description: Caller states substance was released through the vent during transfer operations. Caller states substance released to a paved area where it was recovered.

CORTESE:

Name: SF MUNI RAILWAY-WOODS
Address: 1095 INDIANA STREET
City,State,Zip: SAN FRANCISCO, CA 94107
Region: CORTESE
Envirostor Id: Not reported
Global ID: T0607500385
Site/Facility Type: LUST CLEANUP SITE
Cleanup Status: COMPLETED - CASE CLOSED
Status Date: Not reported
Site Code: Not reported
Latitude: Not reported
Longitude: Not reported
Owner: Not reported
Enf Type: Not reported
Swat R: Not reported
Flag: active
Order No: Not reported
Waste Discharge System No: Not reported
Effective Date: Not reported
Region 2: Not reported
WID Id: Not reported
Solid Waste Id No: Not reported
Waste Management Uit Name: Not reported
File Name: Active Open

Map ID
Direction
Distance
Elevation

MAP FINDINGS

Site

Database(s)

EDR ID Number
EPA ID Number

SAN FRANCISCO MUNICIPAL RAILWA (Continued)

1000114502

EMI:

Name: CITY & COUNTY OF SF MUNI RAILW
Address: 1095 INDIANA STREET
City,State,Zip: SAN FRANCISCO, CA 94107
Year: 1995
County Code: 38
Air Basin: SF
Facility ID: 8420
Air District Name: BA
SIC Code: 7532
Air District Name: BAY AREA AQMD
Community Health Air Pollution Info System: Not reported
Consolidated Emission Reporting Rule: Not reported
Total Organic Hydrocarbon Gases Tons/Yr: 1
Reactive Organic Gases Tons/Yr: 0
Carbon Monoxide Emissions Tons/Yr: 0
NOX - Oxides of Nitrogen Tons/Yr: 0
SOX - Oxides of Sulphur Tons/Yr: 0
Particulate Matter Tons/Yr: 0
Part. Matter 10 Micrometers and Smlr Tons/Yr:0

Name: SAN FRANCISCO MUNICIPAL RAILWA
Address: 1095 INDIANA STREET
City,State,Zip: SAN FRANCISCO, CA 94107
Year: 1996
County Code: 38
Air Basin: SF
Facility ID: 8420
Air District Name: BA
SIC Code: 7532
Air District Name: BAY AREA AQMD
Community Health Air Pollution Info System: Not reported
Consolidated Emission Reporting Rule: Not reported
Total Organic Hydrocarbon Gases Tons/Yr: 1
Reactive Organic Gases Tons/Yr: 0
Carbon Monoxide Emissions Tons/Yr: 0
NOX - Oxides of Nitrogen Tons/Yr: 0
SOX - Oxides of Sulphur Tons/Yr: 0
Particulate Matter Tons/Yr: 0
Part. Matter 10 Micrometers and Smlr Tons/Yr:0

Name: SAN FRANCISCO MUNICIPAL RAILWA
Address: 1095 INDIANA STREET
City,State,Zip: SAN FRANCISCO, CA 94107
Year: 1997
County Code: 38
Air Basin: SF
Facility ID: 8420
Air District Name: BA
SIC Code: 7532
Air District Name: BAY AREA AQMD
Community Health Air Pollution Info System: Not reported
Consolidated Emission Reporting Rule: Not reported
Total Organic Hydrocarbon Gases Tons/Yr: 1
Reactive Organic Gases Tons/Yr: 0
Carbon Monoxide Emissions Tons/Yr: 0
NOX - Oxides of Nitrogen Tons/Yr: 0

Map ID
Direction
Distance
Elevation

MAP FINDINGS

Site

Database(s)

EDR ID Number
EPA ID Number

SAN FRANCISCO MUNICIPAL RAILWA (Continued)

1000114502

SOX - Oxides of Sulphur Tons/Yr: 0
Particulate Matter Tons/Yr: 0
Part. Matter 10 Micrometers and Smlr Tons/Yr:0

Name: SAN FRANCISCO MUNICIPAL RAILWA
Address: 1095 INDIANA STREET
City,State,Zip: SAN FRANCISCO, CA 94107
Year: 1998
County Code: 38
Air Basin: SF
Facility ID: 8420
Air District Name: BA
SIC Code: 7532
Air District Name: BAY AREA AQMD
Community Health Air Pollution Info System: Not reported
Consolidated Emission Reporting Rule: Not reported
Total Organic Hydrocarbon Gases Tons/Yr: 1
Reactive Organic Gases Tons/Yr: 1
Carbon Monoxide Emissions Tons/Yr: 0
NOX - Oxides of Nitrogen Tons/Yr: 0
SOX - Oxides of Sulphur Tons/Yr: 0
Particulate Matter Tons/Yr: 0
Part. Matter 10 Micrometers and Smlr Tons/Yr:0

Name: SAN FRANCISCO MUNICIPAL RAILWA
Address: 1095 INDIANA STREET
City,State,Zip: SAN FRANCISCO, CA 94107
Year: 1999
County Code: 38
Air Basin: SF
Facility ID: 8420
Air District Name: BA
SIC Code: 7532
Air District Name: BAY AREA AQMD
Community Health Air Pollution Info System: Not reported
Consolidated Emission Reporting Rule: Not reported
Total Organic Hydrocarbon Gases Tons/Yr: 0
Reactive Organic Gases Tons/Yr: 0
Carbon Monoxide Emissions Tons/Yr: 0
NOX - Oxides of Nitrogen Tons/Yr: 0
SOX - Oxides of Sulphur Tons/Yr: 0
Particulate Matter Tons/Yr: 0
Part. Matter 10 Micrometers and Smlr Tons/Yr:0

Name: SAN FRANCISCO MUNICIPAL RAILWA
Address: 1095 INDIANA STREET
City,State,Zip: SAN FRANCISCO, CA 94107
Year: 2000
County Code: 38
Air Basin: SF
Facility ID: 8420
Air District Name: BA
SIC Code: 7532
Air District Name: BAY AREA AQMD
Community Health Air Pollution Info System: Not reported
Consolidated Emission Reporting Rule: Not reported
Total Organic Hydrocarbon Gases Tons/Yr: 0

Map ID
Direction
Distance
Elevation

MAP FINDINGS

Site

Database(s)

EDR ID Number
EPA ID Number

SAN FRANCISCO MUNICIPAL RAILWA (Continued)

1000114502

Reactive Organic Gases Tons/Yr: 0
Carbon Monoxide Emissions Tons/Yr: 0
NOX - Oxides of Nitrogen Tons/Yr: 0
SOX - Oxides of Sulphur Tons/Yr: 0
Particulate Matter Tons/Yr: 0
Part. Matter 10 Micrometers and Smllr Tons/Yr:0

Name: SAN FRANCISCO MUNICIPAL RAILWA
Address: 1095 INDIANA STREET
City,State,Zip: SAN FRANCISCO, CA 94107
Year: 2001
County Code: 38
Air Basin: SF
Facility ID: 8420
Air District Name: BA
SIC Code: 7532
Air District Name: BAY AREA AQMD
Community Health Air Pollution Info System: Not reported
Consolidated Emission Reporting Rule: Not reported
Total Organic Hydrocarbon Gases Tons/Yr: 0
Reactive Organic Gases Tons/Yr: 0
Carbon Monoxide Emissions Tons/Yr: 0
NOX - Oxides of Nitrogen Tons/Yr: 0
SOX - Oxides of Sulphur Tons/Yr: 0
Particulate Matter Tons/Yr: 0
Part. Matter 10 Micrometers and Smllr Tons/Yr:0

Name: SAN FRANCISCO MUNICIPAL RAILWA
Address: 1095 INDIANA STREET
City,State,Zip: SAN FRANCISCO, CA 94107
Year: 2002
County Code: 38
Air Basin: SF
Facility ID: 8420
Air District Name: BA
SIC Code: 7532
Air District Name: BAY AREA AQMD
Community Health Air Pollution Info System: Not reported
Consolidated Emission Reporting Rule: Not reported
Total Organic Hydrocarbon Gases Tons/Yr: 1
Reactive Organic Gases Tons/Yr: 1
Carbon Monoxide Emissions Tons/Yr: 0
NOX - Oxides of Nitrogen Tons/Yr: 0
SOX - Oxides of Sulphur Tons/Yr: 0
Particulate Matter Tons/Yr: 0
Part. Matter 10 Micrometers and Smllr Tons/Yr:0

Name: SAN FRANCISCO MUNICIPAL RAILWA
Address: 1095 INDIANA STREET
City,State,Zip: SAN FRANCISCO, CA 94107
Year: 2003
County Code: 38
Air Basin: SF
Facility ID: 8420
Air District Name: BA
SIC Code: 7532
Air District Name: BAY AREA AQMD

Map ID
Direction
Distance
Elevation

MAP FINDINGS

Site

Database(s)

EDR ID Number
EPA ID Number

SAN FRANCISCO MUNICIPAL RAILWA (Continued)

1000114502

Community Health Air Pollution Info System: Not reported
Consolidated Emission Reporting Rule: Not reported
Total Organic Hydrocarbon Gases Tons/Yr: 1
Reactive Organic Gases Tons/Yr: 1
Carbon Monoxide Emissions Tons/Yr: 0
NOX - Oxides of Nitrogen Tons/Yr: 0
SOX - Oxides of Sulphur Tons/Yr: 0
Particulate Matter Tons/Yr: 0
Part. Matter 10 Micrometers and Smllr Tons/Yr:0

Name: SAN FRANCISCO MUNICIPAL RAILWA
Address: 1095 INDIANA STREET
City,State,Zip: SAN FRANCISCO, CA 94107
Year: 2004
County Code: 38
Air Basin: SF
Facility ID: 8420
Air District Name: BA
SIC Code: 7532
Air District Name: BAY AREA AQMD
Community Health Air Pollution Info System: Not reported
Consolidated Emission Reporting Rule: Not reported
Total Organic Hydrocarbon Gases Tons/Yr: 1.402
Reactive Organic Gases Tons/Yr: 1.0943608
Carbon Monoxide Emissions Tons/Yr: 0
NOX - Oxides of Nitrogen Tons/Yr: 0
SOX - Oxides of Sulphur Tons/Yr: 0
Particulate Matter Tons/Yr: 0
Part. Matter 10 Micrometers and Smllr Tons/Yr:0

Name: SAN FRANCISCO MUNICIPAL RAILWA
Address: 1095 INDIANA STREET
City,State,Zip: SAN FRANCISCO, CA 94107
Year: 2005
County Code: 38
Air Basin: SF
Facility ID: 8420
Air District Name: BA
SIC Code: 7532
Air District Name: BAY AREA AQMD
Community Health Air Pollution Info System: Not reported
Consolidated Emission Reporting Rule: Not reported
Total Organic Hydrocarbon Gases Tons/Yr: 1.402
Reactive Organic Gases Tons/Yr: 1.0943608
Carbon Monoxide Emissions Tons/Yr: 0
NOX - Oxides of Nitrogen Tons/Yr: 0
SOX - Oxides of Sulphur Tons/Yr: 0
Particulate Matter Tons/Yr: 0
Part. Matter 10 Micrometers and Smllr Tons/Yr:0

Name: SAN FRANCISCO MUNICIPAL RAILWA
Address: 1095 INDIANA STREET
City,State,Zip: SAN FRANCISCO, CA 94107
Year: 2006
County Code: 38
Air Basin: SF
Facility ID: 8420

Map ID
Direction
Distance
Elevation

MAP FINDINGS

Site

Database(s)

EDR ID Number
EPA ID Number

SAN FRANCISCO MUNICIPAL RAILWA (Continued)

1000114502

Air District Name: BA
SIC Code: 7532
Air District Name: BAY AREA AQMD
Community Health Air Pollution Info System: Not reported
Consolidated Emission Reporting Rule: Not reported
Total Organic Hydrocarbon Gases Tons/Yr: 1.402
Reactive Organic Gases Tons/Yr: 1.0943608
Carbon Monoxide Emissions Tons/Yr: 0
NOX - Oxides of Nitrogen Tons/Yr: 0
SOX - Oxides of Sulphur Tons/Yr: 0
Particulate Matter Tons/Yr: 0
Part. Matter 10 Micrometers and Smllr Tons/Yr:0

Name: SAN FRANCISCO MUNICIPAL RAILWA
Address: 1095 INDIANA STREET
City,State,Zip: SAN FRANCISCO, CA 94107
Year: 2007
County Code: 38
Air Basin: SF
Facility ID: 8420
Air District Name: BA
SIC Code: 7532
Air District Name: BAY AREA AQMD
Community Health Air Pollution Info System: Not reported
Consolidated Emission Reporting Rule: Not reported
Total Organic Hydrocarbon Gases Tons/Yr: 1
Reactive Organic Gases Tons/Yr: .768289
Carbon Monoxide Emissions Tons/Yr: 0
NOX - Oxides of Nitrogen Tons/Yr: 0
SOX - Oxides of Sulphur Tons/Yr: 0
Particulate Matter Tons/Yr: 0
Part. Matter 10 Micrometers and Smllr Tons/Yr:0

Name: SAN FRANCISCO MUNICIPAL RAILWA
Address: 1095 INDIANA STREET
City,State,Zip: SAN FRANCISCO, CA 94107
Year: 2008
County Code: 38
Air Basin: SF
Facility ID: 8420
Air District Name: BA
SIC Code: 7532
Air District Name: BAY AREA AQMD
Community Health Air Pollution Info System: Not reported
Consolidated Emission Reporting Rule: Not reported
Total Organic Hydrocarbon Gases Tons/Yr: 1
Reactive Organic Gases Tons/Yr: .768289
Carbon Monoxide Emissions Tons/Yr: 0
NOX - Oxides of Nitrogen Tons/Yr: 0
SOX - Oxides of Sulphur Tons/Yr: 0
Particulate Matter Tons/Yr: 0
Part. Matter 10 Micrometers and Smllr Tons/Yr:0

Name: SAN FRANCISCO MUNICIPAL RAILWA
Address: 1095 INDIANA STREET
City,State,Zip: SAN FRANCISCO, CA 94107
Year: 2009

Map ID
Direction
Distance
Elevation

MAP FINDINGS

Site

Database(s)

EDR ID Number
EPA ID Number

SAN FRANCISCO MUNICIPAL RAILWA (Continued)

1000114502

County Code: 38
Air Basin: SF
Facility ID: 8420
Air District Name: BA
SIC Code: 7532
Air District Name: BAY AREA AQMD
Community Health Air Pollution Info System: Not reported
Consolidated Emission Reporting Rule: Not reported
Total Organic Hydrocarbon Gases Tons/Yr: 1
Reactive Organic Gases Tons/Yr: 0.768289
Carbon Monoxide Emissions Tons/Yr: 0
NOX - Oxides of Nitrogen Tons/Yr: 0
SOX - Oxides of Sulphur Tons/Yr: 0
Particulate Matter Tons/Yr: 0
Part. Matter 10 Micrometers and Smlr Tons/Yr:0

Name: SAN FRANCISCO MUNICIPAL RAILWA
Address: 1095 INDIANA STREET
City,State,Zip: SAN FRANCISCO, CA 94107
Year: 2010
County Code: 38
Air Basin: SF
Facility ID: 8420
Air District Name: BA
SIC Code: 7532
Air District Name: BAY AREA AQMD
Community Health Air Pollution Info System: Not reported
Consolidated Emission Reporting Rule: Not reported
Total Organic Hydrocarbon Gases Tons/Yr: 1.671
Reactive Organic Gases Tons/Yr: 1.0375848000000001
Carbon Monoxide Emissions Tons/Yr: 0
NOX - Oxides of Nitrogen Tons/Yr: 0
SOX - Oxides of Sulphur Tons/Yr: 0
Particulate Matter Tons/Yr: 0
Part. Matter 10 Micrometers and Smlr Tons/Yr:0

Name: SAN FRANCISCO MUNICIPAL RAILWA
Address: 1095 INDIANA STREET
City,State,Zip: SAN FRANCISCO, CA 94107
Year: 2011
County Code: 38
Air Basin: SF
Facility ID: 8420
Air District Name: BA
SIC Code: 7532
Air District Name: BAY AREA AQMD
Community Health Air Pollution Info System: Not reported
Consolidated Emission Reporting Rule: Not reported
Total Organic Hydrocarbon Gases Tons/Yr: 2.035
Reactive Organic Gases Tons/Yr: 1.3512934
Carbon Monoxide Emissions Tons/Yr: 0
NOX - Oxides of Nitrogen Tons/Yr: 0
SOX - Oxides of Sulphur Tons/Yr: 0
Particulate Matter Tons/Yr: 0
Part. Matter 10 Micrometers and Smlr Tons/Yr:0

Name: SAN FRANCISCO MUNICIPAL RAILWA

Map ID
Direction
Distance
Elevation

MAP FINDINGS

Site

Database(s)

EDR ID Number
EPA ID Number

SAN FRANCISCO MUNICIPAL RAILWA (Continued)

1000114502

Address: 1095 INDIANA STREET
City,State,Zip: SAN FRANCISCO, CA 94107
Year: 2012
County Code: 38
Air Basin: SF
Facility ID: 8420
Air District Name: BA
SIC Code: 7532
Air District Name: BAY AREA AQMD
Community Health Air Pollution Info System: Not reported
Consolidated Emission Reporting Rule: Not reported
Total Organic Hydrocarbon Gases Tons/Yr: 2.035
Reactive Organic Gases Tons/Yr: 1.3512934
Carbon Monoxide Emissions Tons/Yr: 0
NOX - Oxides of Nitrogen Tons/Yr: 0
SOX - Oxides of Sulphur Tons/Yr: 0
Particulate Matter Tons/Yr: 0
Part. Matter 10 Micrometers and Smllr Tons/Yr:0

Name: SAN FRANCISCO MUNICIPAL RAILWA
Address: 1095 INDIANA STREET
City,State,Zip: SAN FRANCISCO, CA 94107
Year: 2013
County Code: 38
Air Basin: SF
Facility ID: 8420
Air District Name: BA
SIC Code: 4111
Air District Name: BAY AREA AQMD
Community Health Air Pollution Info System: Not reported
Consolidated Emission Reporting Rule: Not reported
Total Organic Hydrocarbon Gases Tons/Yr: 2.035
Reactive Organic Gases Tons/Yr: 1.3512934
Carbon Monoxide Emissions Tons/Yr: 0
NOX - Oxides of Nitrogen Tons/Yr: 0
SOX - Oxides of Sulphur Tons/Yr: 0
Particulate Matter Tons/Yr: 0
Part. Matter 10 Micrometers and Smllr Tons/Yr:0

Name: SAN FRANCISCO MUNICIPAL RAILWAY
Address: 1095 INDIANA STREET
City,State,Zip: SAN FRANCISCO, CA 94107
Year: 2014
County Code: 38
Air Basin: SF
Facility ID: 8420
Air District Name: BA
SIC Code: 4111
Air District Name: BAY AREA AQMD
Community Health Air Pollution Info System: Not reported
Consolidated Emission Reporting Rule: Not reported
Total Organic Hydrocarbon Gases Tons/Yr: 1.36460664
Reactive Organic Gases Tons/Yr: 0
Carbon Monoxide Emissions Tons/Yr: 0
NOX - Oxides of Nitrogen Tons/Yr: 0
SOX - Oxides of Sulphur Tons/Yr: 0
Particulate Matter Tons/Yr: 0

Map ID
Direction
Distance
Elevation

MAP FINDINGS

Site

Database(s)

EDR ID Number
EPA ID Number

SAN FRANCISCO MUNICIPAL RAILWA (Continued)

1000114502

Part. Matter 10 Micrometers and Smlr Tons/Yr:0

Name: SAN FRANCISCO MUNICIPAL RAILWAY
Address: 1095 INDIANA STREET
City,State,Zip: SAN FRANCISCO, CA 94107
Year: 2015
County Code: 38
Air Basin: SF
Facility ID: 8420
Air District Name: BA
SIC Code: 4111
Air District Name: BAY AREA AQMD
Community Health Air Pollution Info System: Not reported
Consolidated Emission Reporting Rule: Not reported
Total Organic Hydrocarbon Gases Tons/Yr: 1.36460667
Reactive Organic Gases Tons/Yr: 1.36460667
Carbon Monoxide Emissions Tons/Yr: 0
NOX - Oxides of Nitrogen Tons/Yr: 0
SOX - Oxides of Sulphur Tons/Yr: 0
Particulate Matter Tons/Yr: 0
Part. Matter 10 Micrometers and Smlr Tons/Yr:0

Name: SAN FRANCISCO MUNICIPAL RAILWAY
Address: 1095 INDIANA STREET
City,State,Zip: SAN FRANCISCO, CA 94107
Year: 2016
County Code: 38
Air Basin: SF
Facility ID: 8420
Air District Name: BA
SIC Code: 4111
Air District Name: BAY AREA AQMD
Community Health Air Pollution Info System: Not reported
Consolidated Emission Reporting Rule: Not reported
Total Organic Hydrocarbon Gases Tons/Yr: 1.244571553
Reactive Organic Gases Tons/Yr: 1.0169187107
Carbon Monoxide Emissions Tons/Yr: Not reported
NOX - Oxides of Nitrogen Tons/Yr: Not reported
SOX - Oxides of Sulphur Tons/Yr: Not reported
Particulate Matter Tons/Yr: Not reported
Part. Matter 10 Micrometers and Smlr Tons/Yr:Not reported

Name: SAN FRANCISCO MUNICIPAL RAILWAY
Address: 1095 INDIANA STREET
City,State,Zip: SAN FRANCISCO, CA 94107
Year: 2017
County Code: 38
Air Basin: SF
Facility ID: 8420
Air District Name: BA
SIC Code: 4111
Air District Name: BAY AREA AQMD
Community Health Air Pollution Info System: Not reported
Consolidated Emission Reporting Rule: Not reported
Total Organic Hydrocarbon Gases Tons/Yr: 1.244571553
Reactive Organic Gases Tons/Yr: 1.0169187107
Carbon Monoxide Emissions Tons/Yr: Not reported

Map ID
Direction
Distance
Elevation

MAP FINDINGS

Site

Database(s)

EDR ID Number
EPA ID Number

SAN FRANCISCO MUNICIPAL RAILWA (Continued)

1000114502

NOX - Oxides of Nitrogen Tons/Yr: Not reported
SOX - Oxides of Sulphur Tons/Yr: Not reported
Particulate Matter Tons/Yr: Not reported
Part. Matter 10 Micrometers and Smlr Tons/Yr:Not reported

Name: SAN FRANCISCO MUNICIPAL RAILWAY
Address: 1095 INDIANA STREET
City,State,Zip: SAN FRANCISCO, CA 94107
Year: 2018
County Code: 38
Air Basin: SF
Facility ID: 8420
Air District Name: BA
SIC Code: 4111
Air District Name: BAY AREA AQMD
Community Health Air Pollution Info System: Not reported
Consolidated Emission Reporting Rule: Not reported
Total Organic Hydrocarbon Gases Tons/Yr: 1.245397398
Reactive Organic Gases Tons/Yr: 1.0175934949
Carbon Monoxide Emissions Tons/Yr: Not reported
NOX - Oxides of Nitrogen Tons/Yr: Not reported
SOX - Oxides of Sulphur Tons/Yr: Not reported
Particulate Matter Tons/Yr: Not reported
Part. Matter 10 Micrometers and Smlr Tons/Yr:Not reported

Name: SAN FRANCISCO MUNICIPAL RAILWAY
Address: 1095 INDIANA STREET
City,State,Zip: SAN FRANCISCO, CA 94107
Year: 2019
County Code: 38
Air Basin: SF
Facility ID: 8420
Air District Name: BA
SIC Code: 4111
Air District Name: BAY AREA AQMD
Community Health Air Pollution Info System: Not reported
Consolidated Emission Reporting Rule: Not reported
Total Organic Hydrocarbon Gases Tons/Yr: 1.999131251
Reactive Organic Gases Tons/Yr: 1.3190870361
Carbon Monoxide Emissions Tons/Yr: Not reported
NOX - Oxides of Nitrogen Tons/Yr: Not reported
SOX - Oxides of Sulphur Tons/Yr: Not reported
Particulate Matter Tons/Yr: Not reported
Part. Matter 10 Micrometers and Smlr Tons/Yr:Not reported

Name: SAN FRANCISCO MUNICIPAL RAILWAY
Address: 1095 INDIANA STREET
City,State,Zip: SAN FRANCISCO, CA 94107
Year: 2020
County Code: 38
Air Basin: SF
Facility ID: 8420
Air District Name: BA
SIC Code: 4111
Air District Name: BAY AREA AQMD
Community Health Air Pollution Info System: Not reported
Consolidated Emission Reporting Rule: Not reported

Map ID
Direction
Distance
Elevation

MAP FINDINGS

Site

Database(s)

EDR ID Number
EPA ID Number

SAN FRANCISCO MUNICIPAL RAILWA (Continued)

1000114502

Total Organic Hydrocarbon Gases Tons/Yr: 1.999131251
Reactive Organic Gases Tons/Yr: 1.3190870361
Carbon Monoxide Emissions Tons/Yr: Not reported
NOX - Oxides of Nitrogen Tons/Yr: Not reported
SOX - Oxides of Sulphur Tons/Yr: Not reported
Particulate Matter Tons/Yr: Not reported
Part. Matter 10 Micrometers and Smlr Tons/Yr: Not reported

HIST CORTESE:

edr_fname: MUNI WOODS FACILITY
edr_fadd1: 1095 INDIANA
City,State,Zip: SAN FRANCISCO, CA 94107
Region: CORTESE
Facility County Code: 38
Reg By: LTNKA
Reg Id: 38-0434

CERS:

Name: COMMERCIAL (SFMTA FACILITY)
Address: 1095 INDIANA STREET
City,State,Zip: SAN FRANCISCO, CA 94107
Site ID: 361073
CERS ID: T10000008028
CERS Description: Leaking Underground Storage Tank Cleanup Site

Affiliation:

Affiliation Type Desc: Local Agency Caseworker
Entity Name: RYAN CASEY - SAN FRANCISCO COUNTY
Entity Title: Not reported
Affiliation Address: 1390 Market Street, Suite 210
Affiliation City: SAN FRANCISCO
Affiliation State: CA
Affiliation Country: Not reported
Affiliation Zip: Not reported
Affiliation Phone: 4152523992,

Name: SF MUNI RAILWAY-WOODS
Address: 1095 INDIANA STREET
City,State,Zip: SAN FRANCISCO, CA 94107
Site ID: 202220
CERS ID: T0607500385
CERS Description: Leaking Underground Storage Tank Cleanup Site

Affiliation:

Affiliation Type Desc: Local Agency Caseworker
Entity Name: STEPHANIE CUSHING - SAN FRANCISCO COUNTY
Entity Title: Not reported
Affiliation Address: 1390 MARKET STREET #210
Affiliation City: SAN FRANCISCO
Affiliation State: CA
Affiliation Country: Not reported
Affiliation Zip: Not reported
Affiliation Phone: ,

Affiliation Type Desc: Regional Board Caseworker
Entity Name: Regional Water Board - SAN FRANCISCO BAY RWQCB (REGION 2)

Map ID
Direction
Distance
Elevation

MAP FINDINGS

Site

Database(s)

EDR ID Number
EPA ID Number

SAN FRANCISCO MUNICIPAL RAILWA (Continued)

1000114502

Entity Title: Not reported
Affiliation Address: 1515 CLAY ST SUITE 1400
Affiliation City: OAKLAND
Affiliation State: CA
Affiliation Country: Not reported
Affiliation Zip: Not reported
Affiliation Phone: ,

AV268 **COMMERCIAL (SFMTA FACILITY)**
SSE **1095 INDIANA STREET**
1/4-1/2 **SAN FRANCISCO, CA 94107**
0.452 mi.
2385 ft. **Site 2 of 2 in cluster AV**

LUST **S113012078**
Cortese **N/A**
HAZNET
HWTS

Relative:
Lower

LUST:

Actual:
23 ft.

Name: COMMERCIAL (SFMTA FACILITY)
Address: 1095 INDIANA STREET
City,State,Zip: SAN FRANCISCO, CA 94107
Lead Agency: SAN FRANCISCO BAY RWQCB (REGION 2)
Case Type: LUST Cleanup Site
Geo Track: http://geotracker.waterboards.ca.gov/profile_report.asp?global_id=T10000008028
Global Id: T10000008028
Latitude: 37.75629
Longitude: -122.39101
Status: Completed - Case Closed
Status Date: 06/30/2021
Case Worker: MA
RB Case Number: 38-1842
Local Agency: SAN FRANCISCO COUNTY
File Location: All Files are on GeoTracker or in the Local Agency Database
Local Case Number: 12058
Potential Media Affect: Not reported
Potential Contaminants of Concern: Waste Oil / Motor / Hydraulic / Lubricating
Site History: 1/7/2021 - case is "eligible for closure" and NOI posted at Site.
5/7/2021 - no comments received. Issued MW Destruction Request letter. 6/30/2021 - MWs destroyed - case closed.

LUST:

Global Id: T10000008028
Contact Type: Local Agency Caseworker
Contact Name: RYAN CASEY
Organization Name: SAN FRANCISCO COUNTY
Address: 1390 Market Street, Suite 210
City: SAN FRANCISCO
Email: ryan.casey@sfdph.org
Phone Number: 4152523992

LUST:

Global Id: T10000008028
Action Type: ENFORCEMENT
Date: 11/23/2015
Action: Notice of Responsibility - #12058

Global Id: T10000008028
Action Type: ENFORCEMENT
Date: 11/09/2015
Action: Unauthorized Release Form

Map ID
Direction
Distance
Elevation

MAP FINDINGS

Site

Database(s)

EDR ID Number
EPA ID Number

COMMERCIAL (SFMTA FACILITY) (Continued)

S113012078

Global Id:	T1000008028
Action Type:	Other
Date:	10/12/2015
Action:	Leak Discovery
Global Id:	T1000008028
Action Type:	Other
Date:	11/09/2015
Action:	Leak Reported
Global Id:	T1000008028
Action Type:	ENFORCEMENT
Date:	06/27/2018
Action:	File review
Global Id:	T1000008028
Action Type:	ENFORCEMENT
Date:	06/24/2019
Action:	File review
Global Id:	T1000008028
Action Type:	Other
Date:	10/12/2015
Action:	Leak Began
Global Id:	T1000008028
Action Type:	RESPONSE
Date:	06/27/2016
Action:	Soil and Water Investigation Workplan - Regulator Responded
Global Id:	T1000008028
Action Type:	ENFORCEMENT
Date:	10/14/2016
Action:	Other Report - #12058
Global Id:	T1000008028
Action Type:	ENFORCEMENT
Date:	10/14/2016
Action:	File review
Global Id:	T1000008028
Action Type:	ENFORCEMENT
Date:	01/07/2021
Action:	Notification - Public Notice of Case Closure
Global Id:	T1000008028
Action Type:	ENFORCEMENT
Date:	06/16/2021
Action:	Staff Letter
Global Id:	T1000008028
Action Type:	ENFORCEMENT
Date:	06/30/2021
Action:	Closure Summary
Global Id:	T1000008028
Action Type:	Other

Map ID
Direction
Distance
Elevation

MAP FINDINGS

Site

Database(s)

EDR ID Number
EPA ID Number

COMMERCIAL (SFMTA FACILITY) (Continued)

S113012078

Date: 10/12/2015
Action: Leak Stopped

Global Id: T1000008028
Action Type: RESPONSE
Date: 01/06/2021
Action: Soil and Water Investigation Report

Global Id: T1000008028
Action Type: RESPONSE
Date: 06/29/2021
Action: Well Destruction Report

Global Id: T1000008028
Action Type: RESPONSE
Date: 06/15/2021
Action: Well Destruction Workplan

Global Id: T1000008028
Action Type: ENFORCEMENT
Date: 05/07/2021
Action: Staff Letter

LUST:

Global Id: T1000008028
Status: Open - Case Begin Date
Status Date: 10/12/2015

Global Id: T1000008028
Status: Open - Site Assessment
Status Date: 11/23/2015

Global Id: T1000008028
Status: Open - Eligible for Closure
Status Date: 01/07/2021

Global Id: T1000008028
Status: Completed - Case Closed
Status Date: 06/30/2021

CORTESE:

Name: COMMERCIAL (SFMTA FACILITY)
Address: 1095 INDIANA STREET
City,State,Zip: SAN FRANCISCO, CA 94107
Region: CORTESE
Envirostor Id: Not reported
Global ID: T1000008028
Site/Facility Type: LUST CLEANUP SITE
Cleanup Status: COMPLETED - CASE CLOSED
Status Date: Not reported
Site Code: Not reported
Latitude: Not reported
Longitude: Not reported
Owner: Not reported
Enf Type: Not reported

Map ID
Direction
Distance
Elevation

MAP FINDINGS

Site

Database(s)

EDR ID Number
EPA ID Number

COMMERCIAL (SFMTA FACILITY) (Continued)

S113012078

Swat R: Not reported
Flag: active
Order No: Not reported
Waste Discharge System No: Not reported
Effective Date: Not reported
Region 2: Not reported
WID Id: Not reported
Solid Waste Id No: Not reported
Waste Management Uit Name: Not reported
File Name: Active Open

HAZNET:

Name: CCSF-MUNI WOODS
Address: 1095 INDIANA ST
Address 2: Not reported
City,State,Zip: SAN FRANCISCO, CA 941070000
Contact: HUMBERTO QUINONEZ
Telephone: 4152523977
Mailing Name: Not reported
Mailing Address: 49 SOUTH VAN NESS AVE SUITE 600

Year: 2021
Gepaid: CAD982008062
TSD EPA ID: UTD991301748
CA Waste Code: 352 - Other organic solids
Disposal Method: H132 - Landfill Or Surface Impoundment That Will Be Closed As Landfill(To Include On-Site Treatment And/Or Stabilization)
Tons: 1.3

Year: 2021
Gepaid: CAD982008062
TSD EPA ID: CA0000084517
CA Waste Code: 212 - Oxygenated solvents (acetone, butanol, ethyl acetate, etc.)
Disposal Method: H141 - Storage, Bulking, And/Or Transfer Off Site--No Treatment/Reovery (H010-H129) Or (H131-H135)
Tons: 0.2725

Year: 2021
Gepaid: CAD982008062
TSD EPA ID: CA0000084517
CA Waste Code: 134 - Aqueous solution with total organic residues less than 10 percent
Disposal Method: H141 - Storage, Bulking, And/Or Transfer Off Site--No Treatment/Reovery (H010-H129) Or (H131-H135)
Tons: 15.2721

Year: 2021
Gepaid: CAD982008062
TSD EPA ID: CAD059494310
CA Waste Code: 214 - Unspecified solvent mixture
Disposal Method: H141 - Storage, Bulking, And/Or Transfer Off Site--No Treatment/Reovery (H010-H129) Or (H131-H135)
Tons: 0.1

Year: 2021
Gepaid: CAD982008062
TSD EPA ID: UTD991301748

Map ID
Direction
Distance
Elevation

MAP FINDINGS

Site

Database(s)

EDR ID Number
EPA ID Number

COMMERCIAL (SFMTA FACILITY) (Continued)

S113012078

CA Waste Code:	181 - Other inorganic solid waste
Disposal Method:	H132 - Landfill Or Surface Impoundment That Will Be Closed As Landfill(To Include On-Site Treatment And/Or Stabilization)
Tons:	0.15
Year:	2021
Gepaid:	CAD982008062
TSD EPA ID:	CAD982444481
CA Waste Code:	134 - Aqueous solution with total organic residues less than 10 percent
Disposal Method:	H141 - Storage, Bulking, And/Or Transfer Off Site--No Treatment/Reovery (H010-H129) Or (H131-H135)
Tons:	3.49041
Year:	2021
Gepaid:	CAD982008062
TSD EPA ID:	CAD982444481
CA Waste Code:	352 - Other organic solids
Disposal Method:	H010 - Metals Recovery Including Retoring,Smelting,Chemicals,Ect
Tons:	0.285
Year:	2021
Gepaid:	CAD982008062
TSD EPA ID:	CAD980887418
CA Waste Code:	133 - Aqueous solution with total organic residues 10 percent or more
Disposal Method:	H141 - Storage, Bulking, And/Or Transfer Off Site--No Treatment/Reovery (H010-H129) Or (H131-H135)
Tons:	15.55463
Year:	2021
Gepaid:	CAD982008062
TSD EPA ID:	CAD982444481
CA Waste Code:	352 - Other organic solids
Disposal Method:	H141 - Storage, Bulking, And/Or Transfer Off Site--No Treatment/Reovery (H010-H129) Or (H131-H135)
Tons:	2.03
Year:	2021
Gepaid:	CAD982008062
TSD EPA ID:	CAD059494310
CA Waste Code:	221 - Waste oil and mixed oil
Disposal Method:	H141 - Storage, Bulking, And/Or Transfer Off Site--No Treatment/Reovery (H010-H129) Or (H131-H135)
Tons:	0.33361

[Click this hyperlink](#) while viewing on your computer to access 393 additional CA HAZNET: record(s) in the EDR Site Report.

Detail Two:

Year:	2020
EM Manifest ID:	45933b5e-5dd9-40c9-ae34-2962a90fe87a
Shipment Date:	9/9/2020
Receipt Date:	10/13/2020
Manifest Number:	007661202SKS
Generator EPA ID:	CAD982008062
Name:	SAN FRANCISCO MUNI WOODS

Map ID
Direction
Distance
Elevation

MAP FINDINGS

Site

Database(s)

EDR ID Number
EPA ID Number

COMMERCIAL (SFMTA FACILITY) (Continued)

S113012078

Address: 40 TUBBS ST
Address 2: Not reported
City: SAN FRANCISCO
Zip: 94107
Telephone: 800-483-3718
Contact: Main Contact
Contact Telephone: 415-695-7148
Transporter 1 EPA ID: TXR000081205
Transporter 1 Emergency Number: Not reported
Transporter 2 EPA ID: MAD039322250
Transporter 2 Emergency Number: Not reported
TSDf EPA ID: CA0000084517
TSDf Name: Safety-Kleen Systems, Inc.
TSDf Address 1: 6000 88th Street
TSDf Address 2: Not reported
TSDf City: Sacramento
TSDf Zip: 95828
TSDf Telephone: 800-483-3718

Federal:

Year: 2020
EM Manifest ID: 45933b5e-5dd9-40c9-ae34-2962a90fe87a
Generator EPA ID: CAD982008062
Shipment Date: 2020-09-09
Manifest Number: 007661202SKS
Line Number: 1
Method Code: H141
Quantity Tons: 0.01000
Quantity Waste: 20.000000
Quantity Unit: P
Number of Containers: 1
Type of Container: Metal drums, barrels, kegs
Quantity Type: Pounds
Federal Code: D001

Year: 2020
EM Manifest ID: 45933b5e-5dd9-40c9-ae34-2962a90fe87a
Generator EPA ID: CAD982008062
Shipment Date: 2020-09-09
Manifest Number: 007661202SKS
Line Number: 1
Method Code: H141
Quantity Tons: 0.01000
Quantity Waste: 20.000000
Quantity Unit: P
Number of Containers: 1
Type of Container: Metal drums, barrels, kegs
Quantity Type: Pounds
Federal Code: D018

Year: 2020
EM Manifest ID: 45933b5e-5dd9-40c9-ae34-2962a90fe87a
Generator EPA ID: CAD982008062
Shipment Date: 2020-09-09
Manifest Number: 007661202SKS
Line Number: 1
Method Code: H141
Quantity Tons: 0.01000

Map ID
Direction
Distance
Elevation

MAP FINDINGS

Site

Database(s)

EDR ID Number
EPA ID Number

COMMERCIAL (SFMTA FACILITY) (Continued)

S113012078

Quantity Waste: 20.000000
Quantity Unit: P
Number of Containers: 1
Type of Container: Metal drums, barrels, kegs
Quantity Type: Pounds
Federal Code: D035

Year: 2020
EM Manifest ID: 45933b5e-5dd9-40c9-ae34-2962a90fe87a
Generator EPA ID: CAD982008062
Shipment Date: 2020-09-09
Manifest Number: 007661202SKS
Line Number: 1
Method Code: H141
Quantity Tons: 0.01000
Quantity Waste: 20.000000
Quantity Unit: P
Number of Containers: 1
Type of Container: Metal drums, barrels, kegs
Quantity Type: Pounds
Federal Code: D039

Year: 2020
EM Manifest ID: 45933b5e-5dd9-40c9-ae34-2962a90fe87a
Generator EPA ID: CAD982008062
Shipment Date: 2020-09-09
Manifest Number: 007661202SKS
Line Number: 1
Method Code: H141
Quantity Tons: 0.01000
Quantity Waste: 20.000000
Quantity Unit: P
Number of Containers: 1
Type of Container: Metal drums, barrels, kegs
Quantity Type: Pounds
Federal Code: D040

Year: 2020
EM Manifest ID: 45933b5e-5dd9-40c9-ae34-2962a90fe87a
Generator EPA ID: CAD982008062
Shipment Date: 2020-09-09
Manifest Number: 007661202SKS
Line Number: 1
Method Code: H141
Quantity Tons: 0.01000
Quantity Waste: 20.000000
Quantity Unit: P
Number of Containers: 1
Type of Container: Metal drums, barrels, kegs
Quantity Type: Pounds
Federal Code: F003

State:
Year: 2020
EM Manifest ID: 45933b5e-5dd9-40c9-ae34-2962a90fe87a
Generator EPA ID: CAD982008062
Shipment Date: 2020-09-09

Map ID
Direction
Distance
Elevation

MAP FINDINGS

Site

Database(s)

EDR ID Number
EPA ID Number

COMMERCIAL (SFMTA FACILITY) (Continued)

S113012078

Manifest Number: 007661202SKS
Line Number: 1
Method Code: H141
Quantity Tons: 0.01000
Quantity Waste: 20.000000
Quantity Unit: P
Number of Containers: 1
Type of Container: Metal drums, barrels, kegs
Quantity Type: Pounds
State Code: 212

Year: 2020
EM Manifest ID: dcb421aa-7a34-4e55-8ce0-72fca1c73284
Shipment Date: 9/9/2020
Receipt Date: 10/13/2020
Manifest Number: 007661194SKS
Generator EPA ID: CAD982008062
Name: SAN FRANCISCO MUNI WOODS
Address: 1095 INDIANA ST
Address 2: Not reported
City: SAN FRANCISCO
Zip: 94107
Telephone: 800-483-3718
Contact: Steve Murphy
Contact Telephone: 415-558-3235
Transporter 1 EPA ID: TXR000081205
Transporter 1 Emergency Number: Not reported
Transporter 2 EPA ID: MAD039322250
Transporter 2 Emergency Number: Not reported
TSDf EPA ID: CA0000084517
TSDf Name: Safety-Kleen Systems, Inc.
TSDf Address 1: 6000 88th Street
TSDf Address 2: Not reported
TSDf City: Sacramento
TSDf Zip: 95828
TSDf Telephone: 800-483-3718

State:
Year: 2020
EM Manifest ID: dcb421aa-7a34-4e55-8ce0-72fca1c73284
Generator EPA ID: CAD982008062
Shipment Date: 2020-09-09
Manifest Number: 007661194SKS
Line Number: 1
Method Code: H141
Quantity Tons: 0.52500
Quantity Waste: 125.000000
Quantity Unit: G
Number of Containers: 5
Type of Container: Metal drums, barrels, kegs
Quantity Type: Gallons
State Code: 134

Year: 2020
EM Manifest ID: c81df275-04e6-4eb6-825e-f846a95b8181
Shipment Date: 9/9/2020

Map ID
Direction
Distance
Elevation

MAP FINDINGS

Site

Database(s)

EDR ID Number
EPA ID Number

COMMERCIAL (SFMTA FACILITY) (Continued)

S113012078

Receipt Date: 10/13/2020
Manifest Number: 007661195SKS
Generator EPA ID: CAD982008062
Name: SAN FRANCISCO MUNI WOODS
Address: 1095 INDIANA ST
Address 2: Not reported
City: SAN FRANCISCO
Zip: 94107
Telephone: 800-483-3718
Contact: Steve Murphy
Contact Telephone: 415-558-3235
Transporter 1 EPA ID: TXR000081205
Transporter 1 Emergency Number: Not reported
Transporter 2 EPA ID: MAD039322250
Transporter 2 Emergency Number: Not reported
TSDf EPA ID: CA0000084517
TSDf Name: Safety-Kleen Systems, Inc.
TSDf Address 1: 6000 88th Street
TSDf Address 2: Not reported
TSDf City: Sacramento
TSDf Zip: 95828
TSDf Telephone: 800-483-3718

State:
Year: 2020
EM Manifest ID: c81df275-04e6-4eb6-825e-f846a95b8181
Generator EPA ID: CAD982008062
Shipment Date: 2020-09-09
Manifest Number: 007661195SKS
Line Number: 1
Method Code: H141
Quantity Tons: 0.10500
Quantity Waste: 25.000000
Quantity Unit: G
Number of Containers: 1
Type of Container: Fiberboard or plastic drums, barrels, kegs
Quantity Type: Gallons
State Code: 134

Year: 2020
EM Manifest ID: 5ed4515c-b055-4fd7-acaf-0f613ef4609b
Shipment Date: 9/23/2020
Receipt Date: 9/30/2020
Manifest Number: 007653625SKS
Generator EPA ID: CAD982008062
Name: SAN FRANCISCO MUNI WOODS
Address: 1095 INDIANA ST
Address 2: Not reported
City: SAN FRANCISCO
Zip: 94107
Telephone: 800-483-3718
Contact: Steve Murphy
Contact Telephone: 415-558-3235
Transporter 1 EPA ID: TXR000081205
Transporter 1 Emergency Number: Not reported
Transporter 2 EPA ID: MAD039322250
Transporter 2 Emergency Number: Not reported

Map ID
Direction
Distance
Elevation

MAP FINDINGS

Site

Database(s)

EDR ID Number
EPA ID Number

COMMERCIAL (SFMTA FACILITY) (Continued)

S113012078

TSDF EPA ID: CA0000084517
TSDF Name: Safety-Kleen Systems, Inc.
TSDF Address 1: 6000 88th Street
TSDF Address 2: Not reported
TSDF City: Sacramento
TSDF Zip: 95828
TSDF Telephone: 800-483-3718

State:
Year: 2020
EM Manifest ID: 5ed4515c-b055-4fd7-acaf-0f613ef4609b
Generator EPA ID: CAD982008062
Shipment Date: 2020-09-23
Manifest Number: 007653625SKS
Line Number: 2
Method Code: H141
Quantity Tons: 0.31500
Quantity Waste: 75.000000
Quantity Unit: G
Number of Containers: 3
Type of Container: Metal drums, barrels, kegs
Quantity Type: Gallons
State Code: 134

Year: 2020
EM Manifest ID: 5b50f671-b99a-40b5-9aa4-cd6400d1e54d
Shipment Date: 9/22/2020
Receipt Date: 9/30/2020
Manifest Number: 007653629SKS
Generator EPA ID: CAD982008062
Name: SAN FRANCISCO MUNI WOODS
Address: 1095 INDIANA ST
Address 2: Not reported
City: SAN FRANCISCO
Zip: 94107
Telephone: 800-483-3718
Contact: Steve Murphy
Contact Telephone: 415-558-3235
Transporter 1 EPA ID: TXR000081205
Transporter 1 Emergency Number: Not reported
Transporter 2 EPA ID: MAD039322250
Transporter 2 Emergency Number: Not reported
TSDF EPA ID: CA0000084517
TSDF Name: Safety-Kleen Systems, Inc.
TSDF Address 1: 6000 88th Street
TSDF Address 2: Not reported
TSDF City: Sacramento
TSDF Zip: 95828
TSDF Telephone: 800-483-3718

State:
Year: 2020
EM Manifest ID: 5b50f671-b99a-40b5-9aa4-cd6400d1e54d
Generator EPA ID: CAD982008062
Shipment Date: 2020-09-22
Manifest Number: 007653629SKS
Line Number: 1

Map ID
Direction
Distance
Elevation

MAP FINDINGS

Site

Database(s)

EDR ID Number
EPA ID Number

COMMERCIAL (SFMTA FACILITY) (Continued)

S113012078

Method Code: H141
Quantity Tons: 0.10500
Quantity Waste: 25.000000
Quantity Unit: G
Number of Containers: 1
Type of Container: Metal drums, barrels, kegs
Quantity Type: Gallons
State Code: 134

Year: 2020
EM Manifest ID: 3e3e108e-69f5-4d47-a200-d1d20078f1ec
Shipment Date: 9/22/2020
Receipt Date: 9/30/2020
Manifest Number: 007653628SKS
Generator EPA ID: CAD982008062
Name: SAN FRANCISCO MUNI WOODS
Address: 1095 INDIANA ST
Address 2: Not reported
City: SAN FRANCISCO
Zip: 94107
Telephone: 800-483-3718
Contact: Steve Murphy
Contact Telephone: 415-558-3235
Transporter 1 EPA ID: TXR000081205
Transporter 1 Emergency Number: Not reported
Transporter 2 EPA ID: MAD039322250
Transporter 2 Emergency Number: Not reported
TSDf EPA ID: CA0000084517
TSDf Name: Safety-Kleen Systems, Inc.
TSDf Address 1: 6000 88th Street
TSDf Address 2: Not reported
TSDf City: Sacramento
TSDf Zip: 95828
TSDf Telephone: 800-483-3718

Federal:
Year: 2020
EM Manifest ID: 3e3e108e-69f5-4d47-a200-d1d20078f1ec
Generator EPA ID: CAD982008062
Shipment Date: 2020-09-22
Manifest Number: 007653628SKS
Line Number: 1
Method Code: H141
Quantity Tons: 0.25020
Quantity Waste: 60.000000
Quantity Unit: G
Number of Containers: 4
Type of Container: Metal drums, barrels, kegs
Quantity Type: Gallons
Federal Code: D039

State:
Year: 2020
EM Manifest ID: 3e3e108e-69f5-4d47-a200-d1d20078f1ec
Generator EPA ID: CAD982008062
Shipment Date: 2020-09-22

Map ID
Direction
Distance
Elevation

MAP FINDINGS

Site

Database(s)

EDR ID Number
EPA ID Number

COMMERCIAL (SFMTA FACILITY) (Continued)

S113012078

Manifest Number: 007653628SKS
Line Number: 1
Method Code: H141
Quantity Tons: 0.25020
Quantity Waste: 60.000000
Quantity Unit: G
Number of Containers: 4
Type of Container: Metal drums, barrels, kegs
Quantity Type: Gallons
State Code: 213

Year: 2020
EM Manifest ID: 69d2a824-ac65-4081-9789-e1e26bbff350
Shipment Date: 9/22/2020
Receipt Date: 9/30/2020
Manifest Number: 007653633SKS
Generator EPA ID: CAD982008062
Name: SAN FRANCISCO MUNI WOODS
Address: 40 TUBBS ST
Address 2: Not reported
City: SAN FRANCISCO
Zip: 94107
Telephone: 800-483-3718
Contact: Main Contact
Contact Telephone: 415-695-7148
Transporter 1 EPA ID: TXR000081205
Transporter 1 Emergency Number: Not reported
Transporter 2 EPA ID: MAD039322250
Transporter 2 Emergency Number: Not reported
TSDf EPA ID: CA0000084517
TSDf Name: Safety-Kleen Systems, Inc.
TSDf Address 1: 6000 88th Street
TSDf Address 2: Not reported
TSDf City: Sacramento
TSDf Zip: 95828
TSDf Telephone: 800-483-3718

Federal:
Year: 2020
EM Manifest ID: 69d2a824-ac65-4081-9789-e1e26bbff350
Generator EPA ID: CAD982008062
Shipment Date: 2020-09-22
Manifest Number: 007653633SKS
Line Number: 1
Method Code: H141
Quantity Tons: 0.01000
Quantity Waste: 20.000000
Quantity Unit: P
Number of Containers: 1
Type of Container: Metal drums, barrels, kegs
Quantity Type: Pounds
Federal Code: D001

Year: 2020
EM Manifest ID: 69d2a824-ac65-4081-9789-e1e26bbff350
Generator EPA ID: CAD982008062
Shipment Date: 2020-09-22

Map ID
Direction
Distance
Elevation

MAP FINDINGS

Site

Database(s)

EDR ID Number
EPA ID Number

COMMERCIAL (SFMTA FACILITY) (Continued)

S113012078

Manifest Number: 007653633SKS
Line Number: 1
Method Code: H141
Quantity Tons: 0.01000
Quantity Waste: 20.000000
Quantity Unit: P
Number of Containers: 1
Type of Container: Metal drums, barrels, kegs
Quantity Type: Pounds
Federal Code: D018

Year: 2020
EM Manifest ID: 69d2a824-ac65-4081-9789-e1e26bbff350
Generator EPA ID: CAD982008062
Shipment Date: 2020-09-22
Manifest Number: 007653633SKS
Line Number: 1
Method Code: H141
Quantity Tons: 0.01000
Quantity Waste: 20.000000
Quantity Unit: P
Number of Containers: 1
Type of Container: Metal drums, barrels, kegs
Quantity Type: Pounds
Federal Code: D035

Year: 2020
EM Manifest ID: 69d2a824-ac65-4081-9789-e1e26bbff350
Generator EPA ID: CAD982008062
Shipment Date: 2020-09-22
Manifest Number: 007653633SKS
Line Number: 1
Method Code: H141
Quantity Tons: 0.01000
Quantity Waste: 20.000000
Quantity Unit: P
Number of Containers: 1
Type of Container: Metal drums, barrels, kegs
Quantity Type: Pounds
Federal Code: D039

Year: 2020
EM Manifest ID: 69d2a824-ac65-4081-9789-e1e26bbff350
Generator EPA ID: CAD982008062
Shipment Date: 2020-09-22
Manifest Number: 007653633SKS
Line Number: 1
Method Code: H141
Quantity Tons: 0.01000
Quantity Waste: 20.000000
Quantity Unit: P
Number of Containers: 1
Type of Container: Metal drums, barrels, kegs
Quantity Type: Pounds
Federal Code: D040

Year: 2020

Map ID
Direction
Distance
Elevation

MAP FINDINGS

Site

Database(s)

EDR ID Number
EPA ID Number

COMMERCIAL (SFMTA FACILITY) (Continued)

S113012078

EM Manifest ID: 69d2a824-ac65-4081-9789-e1e26bbff350
Generator EPA ID: CAD982008062
Shipment Date: 2020-09-22
Manifest Number: 007653633SKS
Line Number: 1
Method Code: H141
Quantity Tons: 0.01000
Quantity Waste: 20.000000
Quantity Unit: P
Number of Containers: 1
Type of Container: Metal drums, barrels, kegs
Quantity Type: Pounds
Federal Code: F003

State:

Year: 2020
EM Manifest ID: 69d2a824-ac65-4081-9789-e1e26bbff350
Generator EPA ID: CAD982008062
Shipment Date: 2020-09-22
Manifest Number: 007653633SKS
Line Number: 1
Method Code: H141
Quantity Tons: 0.01000
Quantity Waste: 20.000000
Quantity Unit: P
Number of Containers: 1
Type of Container: Metal drums, barrels, kegs
Quantity Type: Pounds
State Code: 212

Year: 2020
EM Manifest ID: 2dbeefa2-dbbb-4bf5-8e2e-51ba1743c9b7
Shipment Date: 9/22/2020
Receipt Date: 9/30/2020
Manifest Number: 007660454SKS
Generator EPA ID: CAD982008062
Name: SAN FRANCISCO MUNI WOODS
Address: 1095 INDIANA ST
Address 2: Not reported
City: SAN FRANCISCO
Zip: 94107
Telephone: 800-483-3718
Contact: Steve Murphy
Contact Telephone: 415-558-3235
Transporter 1 EPA ID: TXR000081205
Transporter 1 Emergency Number: Not reported
Transporter 2 EPA ID: MAD039322250
Transporter 2 Emergency Number: Not reported
TSDf EPA ID: CA0000084517
TSDf Name: Safety-Kleen Systems, Inc.
TSDf Address 1: 6000 88th Street
TSDf Address 2: Not reported
TSDf City: Sacramento
TSDf Zip: 95828
TSDf Telephone: 800-483-3718

Map ID
Direction
Distance
Elevation

MAP FINDINGS

Site

Database(s)

EDR ID Number
EPA ID Number

COMMERCIAL (SFMTA FACILITY) (Continued)

S113012078

State:

Year: 2020
EM Manifest ID: 2dbeefa2-dbbb-4bf5-8e2e-51ba1743c9b7
Generator EPA ID: CAD982008062
Shipment Date: 2020-09-22
Manifest Number: 007660454SKS
Line Number: 1
Method Code: H141
Quantity Tons: 0.10500
Quantity Waste: 25.000000
Quantity Unit: G
Number of Containers: 1
Type of Container: Metal drums, barrels, kegs
Quantity Type: Gallons
State Code: 134

Year: 2020
EM Manifest ID: 59a8d9f4-21ea-434b-8d02-9de5de4f9f1c
Shipment Date: 9/22/2020
Receipt Date: 9/30/2020
Manifest Number: 007653626SKS
Generator EPA ID: CAD982008062
Name: SAN FRANCISCO MUNI WOODS
Address: 1095 INDIANA ST
Address 2: Not reported
City: SAN FRANCISCO
Zip: 94107
Telephone: 800-483-3718
Contact: Steve Murphy
Contact Telephone: 415-558-3235
Transporter 1 EPA ID: TXR000081205
Transporter 1 Emergency Number: Not reported
Transporter 2 EPA ID: MAD039322250
Transporter 2 Emergency Number: Not reported
TSDf EPA ID: CA0000084517
TSDf Name: Safety-Kleen Systems, Inc.
TSDf Address 1: 6000 88th Street
TSDf Address 2: Not reported
TSDf City: Sacramento
TSDf Zip: 95828
TSDf Telephone: 800-483-3718

State:

Year: 2020
EM Manifest ID: 59a8d9f4-21ea-434b-8d02-9de5de4f9f1c
Generator EPA ID: CAD982008062
Shipment Date: 2020-09-22
Manifest Number: 007653626SKS
Line Number: 1
Method Code: H141
Quantity Tons: 1.05000
Quantity Waste: 250.000000
Quantity Unit: G
Number of Containers: 10
Type of Container: Metal drums, barrels, kegs
Quantity Type: Gallons

Map ID
Direction
Distance
Elevation

MAP FINDINGS

Site

Database(s)

EDR ID Number
EPA ID Number

COMMERCIAL (SFMTA FACILITY) (Continued)

S113012078

State Code: 134

Year: 2020
EM Manifest ID: b54cc489-81e0-4b1e-ae5-705fc5c95a31
Shipment Date: 8/26/2020
Receipt Date: 9/8/2020
Manifest Number: 007637789SKS
Generator EPA ID: CAD982008062
Name: SAN FRANCISCO MUNI WOODS
Address: 1095 INDIANA ST
Address 2: Not reported
City: SAN FRANCISCO
Zip: 94107
Telephone: 800-483-3718
Contact: Steve Murphy
Contact Telephone: 415-558-3235
Transporter 1 EPA ID: TXR000081205
Transporter 1 Emergency Number: Not reported
Transporter 2 EPA ID: MAD039322250
Transporter 2 Emergency Number: Not reported
TSDf EPA ID: CA0000084517
TSDf Name: Safety-Kleen Systems, Inc.
TSDf Address 1: 6000 88th Street
TSDf Address 2: Not reported
TSDf City: Sacramento
TSDf Zip: 95828
TSDf Telephone: 800-483-3718

State:
Year: 2020
EM Manifest ID: b54cc489-81e0-4b1e-ae5-705fc5c95a31
Generator EPA ID: CAD982008062
Shipment Date: 2020-08-26
Manifest Number: 007637789SKS
Line Number: 1
Method Code: H141
Quantity Tons: 0.84000
Quantity Waste: 200.000000
Quantity Unit: G
Number of Containers: 8
Type of Container: Metal drums, barrels, kegs
Quantity Type: Gallons
State Code: 134

Detail Two:

Year: 2019
EM Manifest ID: 36515
Shipment Date: 9/9/2019
Receipt Date: 10/11/2019
Manifest Number: 013900466FLE
Generator EPA ID: CAD982008062
Name: CCSF - MUNI WOODS
Address: 1095 INDIANA STREET
Address 2: Not reported
City: SAN FRANCISCO

Map ID
Direction
Distance
Elevation

MAP FINDINGS

Site

Database(s)

EDR ID Number
EPA ID Number

COMMERCIAL (SFMTA FACILITY) (Continued)

S113012078

Zip: 94107
Telephone: 800-483-3718
Contact: Humberto Quinonez
Contact Telephone: 415-252-3977
Transporter 1 EPA ID: MAD039322250
Transporter 1 Emergency Number: Not reported
Transporter 2 EPA ID: MAD039322250
Transporter 2 Emergency Number: Not reported
TSDf EPA ID: AZR000003681
TSDf Name: Thermo Fluids, Inc.
TSDf Address 1: 4301 West Jefferson Street
TSDf Address 2: Not reported
TSDf City: Phoenix
TSDf Zip: 85043
TSDf Telephone: 800-483-3718

State:

Year: 2019
EM Manifest ID: 36515
Generator EPA ID: CAD982008062
Shipment Date: 2019-09-09
Manifest Number: 013900466FLE
Line Number: 1
Method Code: H039
Quantity Tons: 0.35000
Quantity Waste: 700.000000
Quantity Unit: P
Number of Containers: 6
Type of Container: Metal drums, barrels, kegs
Quantity Type: Pounds
State Code: 352

Year: 2019
EM Manifest ID: 642839
Shipment Date: 9/9/2019
Receipt Date: 9/18/2019
Manifest Number: 013900465FLE
Generator EPA ID: CAD982008062
Name: CCSF - MUNI WOODS
Address: 1095 INDIANA STREET
Address 2: Not reported
City: SAN FRANCISCO
Zip: 94107
Telephone: 800-483-3718
Contact: Humberto Quinonez
Contact Telephone: 415-252-3977
Transporter 1 EPA ID: MAD039322250
Transporter 1 Emergency Number: Not reported
Transporter 2 EPA ID: MAD039322250
Transporter 2 Emergency Number: Not reported
TSDf EPA ID: CAD059494310
TSDf Name: Clean Harbors San Jose LLC
TSDf Address 1: 1021 Berryessa Road
TSDf Address 2: Not reported
TSDf City: San Jose
TSDf Zip: 95133
TSDf Telephone: 800-483-3718

Map ID
Direction
Distance
Elevation

MAP FINDINGS

Site

Database(s)

EDR ID Number
EPA ID Number

COMMERCIAL (SFMTA FACILITY) (Continued)

S113012078

State:

Year: 2019
EM Manifest ID: 642839
Generator EPA ID: CAD982008062
Shipment Date: 2019-09-09
Manifest Number: 013900465FLE
Line Number: 1
Method Code: H141
Quantity Tons: 0.60000
Quantity Waste: 1200.000000
Quantity Unit: P
Number of Containers: 3
Type of Container: Fiber or plastic boxes, cartons, cases
Quantity Type: Pounds
State Code: 352

Year: 2019
EM Manifest ID: 18002
Shipment Date: 9/24/2019
Receipt Date: 10/7/2019
Manifest Number: 007108540SKS
Generator EPA ID: CAD982008062
Name: SAN FRANCISCO MUNI WOODS
Address: 40 TUBBS ST
Address 2: Not reported
City: SAN FRANCISCO
Zip: 94107
Telephone: 800-483-3718
Contact: Main Contact
Contact Telephone: 415-695-7148
Transporter 1 EPA ID: TXR000081205
Transporter 1 Emergency Number: Not reported
Transporter 2 EPA ID: MAD039322250
Transporter 2 Emergency Number: Not reported
TSDf EPA ID: CA0000084517
TSDf Name: Safety-Kleen Systems, Inc.
TSDf Address 1: 6000 88th Street
TSDf Address 2: Not reported
TSDf City: Sacramento
TSDf Zip: 95828
TSDf Telephone: 800-483-3718

Federal:

Year: 2019
EM Manifest ID: 18002
Generator EPA ID: CAD982008062
Shipment Date: 2019-09-24
Manifest Number: 007108540SKS
Line Number: 2
Method Code: H141
Quantity Tons: 0.01800
Quantity Waste: 36.000000
Quantity Unit: P
Number of Containers: 1
Type of Container: Metal drums, barrels, kegs
Quantity Type: Pounds

Map ID
Direction
Distance
Elevation

MAP FINDINGS

Site

Database(s)

EDR ID Number
EPA ID Number

COMMERCIAL (SFMTA FACILITY) (Continued)

S113012078

Federal Code: D001

Year: 2019
EM Manifest ID: 18002
Generator EPA ID: CAD982008062
Shipment Date: 2019-09-24
Manifest Number: 007108540SKS
Line Number: 2
Method Code: H141
Quantity Tons: 0.01800
Quantity Waste: 36.000000
Quantity Unit: P
Number of Containers: 1
Type of Container: Metal drums, barrels, kegs
Quantity Type: Pounds
Federal Code: D018

Year: 2019
EM Manifest ID: 18002
Generator EPA ID: CAD982008062
Shipment Date: 2019-09-24
Manifest Number: 007108540SKS
Line Number: 2
Method Code: H141
Quantity Tons: 0.01800
Quantity Waste: 36.000000
Quantity Unit: P
Number of Containers: 1
Type of Container: Metal drums, barrels, kegs
Quantity Type: Pounds
Federal Code: D035

Year: 2019
EM Manifest ID: 18002
Generator EPA ID: CAD982008062
Shipment Date: 2019-09-24
Manifest Number: 007108540SKS
Line Number: 2
Method Code: H141
Quantity Tons: 0.01800
Quantity Waste: 36.000000
Quantity Unit: P
Number of Containers: 1
Type of Container: Metal drums, barrels, kegs
Quantity Type: Pounds
Federal Code: D039

Year: 2019
EM Manifest ID: 18002
Generator EPA ID: CAD982008062
Shipment Date: 2019-09-24
Manifest Number: 007108540SKS
Line Number: 2
Method Code: H141
Quantity Tons: 0.01800
Quantity Waste: 36.000000
Quantity Unit: P

Map ID
Direction
Distance
Elevation

MAP FINDINGS

Site

Database(s)

EDR ID Number
EPA ID Number

COMMERCIAL (SFMTA FACILITY) (Continued)

S113012078

Number of Containers: 1
Type of Container: Metal drums, barrels, kegs
Quantity Type: Pounds
Federal Code: D040

Year: 2019
EM Manifest ID: 18002
Generator EPA ID: CAD982008062
Shipment Date: 2019-09-24
Manifest Number: 007108540SKS
Line Number: 2
Method Code: H141
Quantity Tons: 0.01800
Quantity Waste: 36.000000
Quantity Unit: P
Number of Containers: 1
Type of Container: Metal drums, barrels, kegs
Quantity Type: Pounds
Federal Code: F003

State:

Year: 2019
EM Manifest ID: 18002
Generator EPA ID: CAD982008062
Shipment Date: 2019-09-24
Manifest Number: 007108540SKS
Line Number: 2
Method Code: H141
Quantity Tons: 0.01800
Quantity Waste: 36.000000
Quantity Unit: P
Number of Containers: 1
Type of Container: Metal drums, barrels, kegs
Quantity Type: Pounds
State Code: 212

Year: 2019
EM Manifest ID: 10052
Shipment Date: 9/24/2019
Receipt Date: 10/7/2019
Manifest Number: 007108534SKS
Generator EPA ID: CAD982008062
Name: SAN FRANCISCO MUNI WOODS
Address: 1095 INDIANA ST
Address 2: Not reported
City: SAN FRANCISCO
Zip: 94107
Telephone: 800-483-3718
Contact: Steve Murphy
Contact Telephone: 415-558-3235
Transporter 1 EPA ID: TXR000081205
Transporter 1 Emergency Number: Not reported
Transporter 2 EPA ID: MAD039322250
Transporter 2 Emergency Number: Not reported
TSDF EPA ID: CA0000084517
TSDF Name: Safety-Kleen Systems, Inc.

Map ID
Direction
Distance
Elevation

MAP FINDINGS

Site

Database(s)

EDR ID Number
EPA ID Number

COMMERCIAL (SFMTA FACILITY) (Continued)

S113012078

TSDF Address 1: 6000 88th Street
TSDF Address 2: Not reported
TSDF City: Sacramento
TSDF Zip: 95828
TSDF Telephone: 800-483-3718

State:

Year: 2019
EM Manifest ID: 10052
Generator EPA ID: CAD982008062
Shipment Date: 2019-09-24
Manifest Number: 007108534SKS
Line Number: 1
Method Code: H141
Quantity Tons: 0.58800
Quantity Waste: 140.000000
Quantity Unit: G
Number of Containers: 7
Type of Container: Metal drums, barrels, kegs
Quantity Type: Gallons
State Code: 134

Year: 2019
EM Manifest ID: 5586
Shipment Date: 9/24/2019
Receipt Date: 10/7/2019
Manifest Number: 007108535SKS
Generator EPA ID: CAD982008062
Name: SAN FRANCISCO MUNI WOODS
Address: 1095 INDIANA ST
Address 2: Not reported
City: SAN FRANCISCO
Zip: 94107
Telephone: 800-483-3718
Contact: Steve Murphy
Contact Telephone: 415-558-3235
Transporter 1 EPA ID: TXR000081205
Transporter 1 Emergency Number: Not reported
Transporter 2 EPA ID: MAD039322250
Transporter 2 Emergency Number: Not reported
TSDF EPA ID: CA0000084517
TSDF Name: Safety-Kleen Systems, Inc.
TSDF Address 1: 6000 88th Street
TSDF Address 2: Not reported
TSDF City: Sacramento
TSDF Zip: 95828
TSDF Telephone: 800-483-3718

State:

Year: 2019
EM Manifest ID: 5586
Generator EPA ID: CAD982008062
Shipment Date: 2019-09-24
Manifest Number: 007108535SKS
Line Number: 1
Method Code: H141
Quantity Tons: 0.33600

Map ID
Direction
Distance
Elevation

MAP FINDINGS

Site

Database(s)

EDR ID Number
EPA ID Number

COMMERCIAL (SFMTA FACILITY) (Continued)

S113012078

Quantity Waste:	80.000000
Quantity Unit:	G
Number of Containers:	4
Type of Container:	Metal drums, barrels, kegs
Quantity Type:	Gallons
State Code:	134
Year:	2019
EM Manifest ID:	3062
Shipment Date:	9/24/2019
Receipt Date:	10/7/2019
Manifest Number:	007108533SKS
Generator EPA ID:	CAD982008062
Name:	SAN FRANCISCO MUNI WOODS
Address:	1095 INDIANA ST
Address 2:	Not reported
City:	SAN FRANCISCO
Zip:	94107
Telephone:	800-483-3718
Contact:	Steve Murphy
Contact Telephone:	415-558-3235
Transporter 1 EPA ID:	TXR000081205
Transporter 1 Emergency Number:	Not reported
Transporter 2 EPA ID:	MAD039322250
Transporter 2 Emergency Number:	Not reported
TSDF EPA ID:	CA0000084517
TSDF Name:	Safety-Kleen Systems, Inc.
TSDF Address 1:	6000 88th Street
TSDF Address 2:	Not reported
TSDF City:	Sacramento
TSDF Zip:	95828
TSDF Telephone:	800-483-3718
State:	
Year:	2019
EM Manifest ID:	3062
Generator EPA ID:	CAD982008062
Shipment Date:	2019-09-24
Manifest Number:	007108533SKS
Line Number:	1
Method Code:	H141
Quantity Tons:	0.16800
Quantity Waste:	40.000000
Quantity Unit:	G
Number of Containers:	2
Type of Container:	Metal drums, barrels, kegs
Quantity Type:	Gallons
State Code:	134
Year:	2019
EM Manifest ID:	653235
Shipment Date:	9/10/2019
Receipt Date:	9/19/2019
Manifest Number:	007111773SKS
Generator EPA ID:	CAD982008062
Name:	SAN FRANCISCO MUNI WOODS

Map ID
Direction
Distance
Elevation

MAP FINDINGS

Site

Database(s)

EDR ID Number
EPA ID Number

COMMERCIAL (SFMTA FACILITY) (Continued)

S113012078

Address: 1095 INDIANA ST
Address 2: Not reported
City: SAN FRANCISCO
Zip: 94107
Telephone: 800-483-3718
Contact: Steve Murphy
Contact Telephone: 415-558-3235
Transporter 1 EPA ID: TXR000081205
Transporter 1 Emergency Number: Not reported
Transporter 2 EPA ID: MAD039322250
Transporter 2 Emergency Number: Not reported
TSDf EPA ID: CA0000084517
TSDf Name: Safety-Kleen Systems, Inc.
TSDf Address 1: 6000 88th Street
TSDf Address 2: Not reported
TSDf City: Sacramento
TSDf Zip: 95828
TSDf Telephone: 800-483-3718

State:

Year: 2019
EM Manifest ID: 653235
Generator EPA ID: CAD982008062
Shipment Date: 2019-09-10
Manifest Number: 007111773SKS
Line Number: 1
Method Code: H141
Quantity Tons: 0.42000
Quantity Waste: 100.000000
Quantity Unit: G
Number of Containers: 5
Type of Container: Metal drums, barrels, kegs
Quantity Type: Gallons
State Code: 134

Year: 2019
EM Manifest ID: 653785
Shipment Date: 9/10/2019
Receipt Date: 9/19/2019
Manifest Number: 007199420SKS
Generator EPA ID: CAD982008062
Name: SAN FRANCISCO MUNI WOODS
Address: 40 TUBBS ST
Address 2: Not reported
City: SAN FRANCISCO
Zip: 94107
Telephone: 800-483-3718
Contact: Main Contact
Contact Telephone: 415-695-7148
Transporter 1 EPA ID: TXR000081205
Transporter 1 Emergency Number: Not reported
Transporter 2 EPA ID: MAD039322250
Transporter 2 Emergency Number: Not reported
TSDf EPA ID: CA0000084517
TSDf Name: Safety-Kleen Systems, Inc.
TSDf Address 1: 6000 88th Street
TSDf Address 2: Not reported

Map ID
Direction
Distance
Elevation

MAP FINDINGS

Site

Database(s)

EDR ID Number
EPA ID Number

COMMERCIAL (SFMTA FACILITY) (Continued)

S113012078

TSDf City: Sacramento
TSDf Zip: 95828
TSDf Telephone: 800-483-3718

Federal:

Year: 2019
EM Manifest ID: 653785
Generator EPA ID: CAD982008062
Shipment Date: 2019-09-10
Manifest Number: 007199420SKS
Line Number: 1
Method Code: H141
Quantity Tons: 0.01800
Quantity Waste: 36.000000
Quantity Unit: P
Number of Containers: 1
Type of Container: Metal drums, barrels, kegs
Quantity Type: Pounds
Federal Code: D001

Year: 2019
EM Manifest ID: 653785
Generator EPA ID: CAD982008062
Shipment Date: 2019-09-10
Manifest Number: 007199420SKS
Line Number: 1
Method Code: H141
Quantity Tons: 0.01800
Quantity Waste: 36.000000
Quantity Unit: P
Number of Containers: 1
Type of Container: Metal drums, barrels, kegs
Quantity Type: Pounds
Federal Code: D018

Year: 2019
EM Manifest ID: 653785
Generator EPA ID: CAD982008062
Shipment Date: 2019-09-10
Manifest Number: 007199420SKS
Line Number: 1
Method Code: H141
Quantity Tons: 0.01800
Quantity Waste: 36.000000
Quantity Unit: P
Number of Containers: 1
Type of Container: Metal drums, barrels, kegs
Quantity Type: Pounds
Federal Code: D035

Year: 2019
EM Manifest ID: 653785
Generator EPA ID: CAD982008062
Shipment Date: 2019-09-10
Manifest Number: 007199420SKS
Line Number: 1
Method Code: H141
Quantity Tons: 0.01800

Map ID
Direction
Distance
Elevation

MAP FINDINGS

Site

Database(s)

EDR ID Number
EPA ID Number

COMMERCIAL (SFMTA FACILITY) (Continued)

S113012078

Quantity Waste: 36.000000
Quantity Unit: P
Number of Containers: 1
Type of Container: Metal drums, barrels, kegs
Quantity Type: Pounds
Federal Code: D039

Year: 2019
EM Manifest ID: 653785
Generator EPA ID: CAD982008062
Shipment Date: 2019-09-10
Manifest Number: 007199420SKS
Line Number: 1
Method Code: H141
Quantity Tons: 0.01800
Quantity Waste: 36.000000
Quantity Unit: P
Number of Containers: 1
Type of Container: Metal drums, barrels, kegs
Quantity Type: Pounds
Federal Code: D040

Year: 2019
EM Manifest ID: 653785
Generator EPA ID: CAD982008062
Shipment Date: 2019-09-10
Manifest Number: 007199420SKS
Line Number: 1
Method Code: H141
Quantity Tons: 0.01800
Quantity Waste: 36.000000
Quantity Unit: P
Number of Containers: 1
Type of Container: Metal drums, barrels, kegs
Quantity Type: Pounds
Federal Code: F003

Year: 2019
EM Manifest ID: 653785
Generator EPA ID: CAD982008062
Shipment Date: 2019-09-10
Manifest Number: 007199420SKS
Line Number: 2
Method Code: H141
Quantity Tons: 0.02500
Quantity Waste: 50.000000
Quantity Unit: P
Number of Containers: 1
Type of Container: Metal drums, barrels, kegs
Quantity Type: Pounds
Federal Code: D001

Year: 2019
EM Manifest ID: 653785
Generator EPA ID: CAD982008062
Shipment Date: 2019-09-10
Manifest Number: 007199420SKS

Map ID
Direction
Distance
Elevation

MAP FINDINGS

Site

Database(s)

EDR ID Number
EPA ID Number

COMMERCIAL (SFMTA FACILITY) (Continued)

S113012078

Line Number: 2
Method Code: H141
Quantity Tons: 0.02500
Quantity Waste: 50.000000
Quantity Unit: P
Number of Containers: 1
Type of Container: Metal drums, barrels, kegs
Quantity Type: Pounds
Federal Code: D018

Year: 2019
EM Manifest ID: 653785
Generator EPA ID: CAD982008062
Shipment Date: 2019-09-10
Manifest Number: 007199420SKS
Line Number: 2
Method Code: H141
Quantity Tons: 0.02500
Quantity Waste: 50.000000
Quantity Unit: P
Number of Containers: 1
Type of Container: Metal drums, barrels, kegs
Quantity Type: Pounds
Federal Code: D035

Year: 2019
EM Manifest ID: 653785
Generator EPA ID: CAD982008062
Shipment Date: 2019-09-10
Manifest Number: 007199420SKS
Line Number: 2
Method Code: H141
Quantity Tons: 0.02500
Quantity Waste: 50.000000
Quantity Unit: P
Number of Containers: 1
Type of Container: Metal drums, barrels, kegs
Quantity Type: Pounds
Federal Code: D039

Year: 2019
EM Manifest ID: 653785
Generator EPA ID: CAD982008062
Shipment Date: 2019-09-10
Manifest Number: 007199420SKS
Line Number: 2
Method Code: H141
Quantity Tons: 0.02500
Quantity Waste: 50.000000
Quantity Unit: P
Number of Containers: 1
Type of Container: Metal drums, barrels, kegs
Quantity Type: Pounds
Federal Code: D040

Year: 2019
EM Manifest ID: 653785

Map ID
Direction
Distance
Elevation

MAP FINDINGS

Site

Database(s)

EDR ID Number
EPA ID Number

COMMERCIAL (SFMTA FACILITY) (Continued)

S113012078

Generator EPA ID:	CAD982008062
Shipment Date:	2019-09-10
Manifest Number:	007199420SKS
Line Number:	2
Method Code:	H141
Quantity Tons:	0.02500
Quantity Waste:	50.000000
Quantity Unit:	P
Number of Containers:	1
Type of Container:	Metal drums, barrels, kegs
Quantity Type:	Pounds
Federal Code:	F003
Year:	2019
EM Manifest ID:	653785
Generator EPA ID:	CAD982008062
Shipment Date:	2019-09-10
Manifest Number:	007199420SKS
Line Number:	2
Method Code:	H141
Quantity Tons:	0.02500
Quantity Waste:	50.000000
Quantity Unit:	P
Number of Containers:	1
Type of Container:	Metal drums, barrels, kegs
Quantity Type:	Pounds
Federal Code:	F005
State:	
Year:	2019
EM Manifest ID:	653785
Generator EPA ID:	CAD982008062
Shipment Date:	2019-09-10
Manifest Number:	007199420SKS
Line Number:	1
Method Code:	H141
Quantity Tons:	0.01800
Quantity Waste:	36.000000
Quantity Unit:	P
Number of Containers:	1
Type of Container:	Metal drums, barrels, kegs
Quantity Type:	Pounds
State Code:	212
Year:	2019
EM Manifest ID:	653785
Generator EPA ID:	CAD982008062
Shipment Date:	2019-09-10
Manifest Number:	007199420SKS
Line Number:	2
Method Code:	H141
Quantity Tons:	0.02500
Quantity Waste:	50.000000
Quantity Unit:	P
Number of Containers:	1
Type of Container:	Metal drums, barrels, kegs
Quantity Type:	Pounds

Map ID
Direction
Distance
Elevation

MAP FINDINGS

Site

Database(s)

EDR ID Number
EPA ID Number

COMMERCIAL (SFMTA FACILITY) (Continued)

S113012078

State Code: 212

Year: 2019
EM Manifest ID: 653236
Shipment Date: 9/10/2019
Receipt Date: 9/19/2019
Manifest Number: 007111775SKS
Generator EPA ID: CAD982008062
Name: SAN FRANCISCO MUNI WOODS
Address: 1095 INDIANA ST
Address 2: Not reported
City: SAN FRANCISCO
Zip: 94107
Telephone: 800-483-3718
Contact: Steve Murphy
Contact Telephone: 415-558-3235
Transporter 1 EPA ID: TXR000081205
Transporter 1 Emergency Number: Not reported
Transporter 2 EPA ID: MAD039322250
Transporter 2 Emergency Number: Not reported
TSDf EPA ID: CA0000084517
TSDf Name: Safety-Kleen Systems, Inc.
TSDf Address 1: 6000 88th Street
TSDf Address 2: Not reported
TSDf City: Sacramento
TSDf Zip: 95828
TSDf Telephone: 800-483-3718

State:

Year: 2019
EM Manifest ID: 653236
Generator EPA ID: CAD982008062
Shipment Date: 2019-09-10
Manifest Number: 007111775SKS
Line Number: 1
Method Code: H141
Quantity Tons: 0.08400
Quantity Waste: 20.000000
Quantity Unit: G
Number of Containers: 1
Type of Container: Metal drums, barrels, kegs
Quantity Type: Gallons
State Code: 134

Year: 2019
EM Manifest ID: 653236
Generator EPA ID: CAD982008062
Shipment Date: 2019-09-10
Manifest Number: 007111775SKS
Line Number: 2
Method Code: H141
Quantity Tons: 0.08400
Quantity Waste: 20.000000
Quantity Unit: G
Number of Containers: 1
Type of Container: Fiberboard or plastic drums, barrels, kegs
Quantity Type: Gallons

Map ID
Direction
Distance
Elevation

MAP FINDINGS

Site

Database(s)

EDR ID Number
EPA ID Number

COMMERCIAL (SFMTA FACILITY) (Continued)

S113012078

State Code: 134

Year: 2019
EM Manifest ID: 637874
Shipment Date: 8/29/2019
Receipt Date: 9/10/2019
Manifest Number: 007101851SKS
Generator EPA ID: CAD982008062
Name: SAN FRANCISCO MUNI WOODS
Address: 1095 INDIANA ST
Address 2: Not reported
City: SAN FRANCISCO
Zip: 94107
Telephone: 800-483-3718
Contact: Steve Murphy
Contact Telephone: 415-558-3235
Transporter 1 EPA ID: TXR000081205
Transporter 1 Emergency Number: Not reported
Transporter 2 EPA ID: MAD039322250
Transporter 2 Emergency Number: Not reported
TSDf EPA ID: CA0000084517
TSDf Name: Safety-Kleen Systems, Inc.
TSDf Address 1: 6000 88th Street
TSDf Address 2: Not reported
TSDf City: Sacramento
TSDf Zip: 95828
TSDf Telephone: 800-483-3718

State:

Year: 2019
EM Manifest ID: 637874
Generator EPA ID: CAD982008062
Shipment Date: 2019-08-29
Manifest Number: 007101851SKS
Line Number: 1
Method Code: H141
Quantity Tons: 0.16800
Quantity Waste: 40.000000
Quantity Unit: G
Number of Containers: 2
Type of Container: Metal drums, barrels, kegs
Quantity Type: Gallons
State Code: 134

Detail Two:

Year: 2018
EM Manifest ID: 006350173SKS20170928_D_1
Shipment Date: 9/28/2017
Receipt Date: 10/10/2017
Manifest Number: 006350173SKS
Generator EPA ID: CAD982008062
Name: SAN FRANCISCO MUNI WOODS
Address: Not reported
Address 2: Not reported
City: Not reported

Map ID
Direction
Distance
Elevation

MAP FINDINGS

Site

Database(s)

EDR ID Number
EPA ID Number

COMMERCIAL (SFMTA FACILITY) (Continued)

S113012078

Zip:	Not reported
Telephone:	Not reported
Contact:	Not reported
Contact Telephone:	Not reported
Transporter 1 EPA ID:	TXR000081205
Transporter 1 Emergency Number:	Not reported
Transporter 2 EPA ID:	MAD039322250
Transporter 2 Emergency Number:	Not reported
TSDF EPA ID:	CA0000084517
TSDF Name:	SAFETY-KLEEN SYSTEMS INC
TSDF Address 1:	Not reported
TSDF Address 2:	Not reported
TSDF City:	Not reported
TSDF Zip:	Not reported
TSDF Telephone:	Not reported
State:	
Year:	2018
EM Manifest ID:	006350173SKS20170928_D_1
Generator EPA ID:	CAD982008062
Shipment Date:	2017-09-28
Manifest Number:	006350173SKS
Line Number:	1
Method Code:	H141
Quantity Tons:	0.08400
Quantity Waste:	20.000000
Quantity Unit:	G
Number of Containers:	4
Type of Container:	NULL
Quantity Type:	NULL
State Code:	134
Year:	2018
EM Manifest ID:	006350173SKS20170928_D_1
Generator EPA ID:	CAD982008062
Shipment Date:	2017-09-28
Manifest Number:	006350173SKS
Line Number:	2
Method Code:	H141
Quantity Tons:	0.52500
Quantity Waste:	125.000000
Quantity Unit:	G
Number of Containers:	5
Type of Container:	NULL
Quantity Type:	NULL
State Code:	134
Year:	2018
EM Manifest ID:	006350175SKS20170928_D_1
Shipment Date:	9/28/2017
Receipt Date:	10/10/2017
Manifest Number:	006350175SKS
Generator EPA ID:	CAD982008062
Name:	SAN FRANCISCO MUNI WOODS
Address:	Not reported
Address 2:	Not reported
City:	Not reported

Map ID
Direction
Distance
Elevation

MAP FINDINGS

Site

Database(s)

EDR ID Number
EPA ID Number

COMMERCIAL (SFMTA FACILITY) (Continued)

S113012078

Zip:	Not reported
Telephone:	Not reported
Contact:	Not reported
Contact Telephone:	Not reported
Transporter 1 EPA ID:	TXR000081205
Transporter 1 Emergency Number:	Not reported
Transporter 2 EPA ID:	MAD039322250
Transporter 2 Emergency Number:	Not reported
TSDF EPA ID:	CA0000084517
TSDF Name:	SAFETY-KLEEN SYSTEMS INC
TSDF Address 1:	Not reported
TSDF Address 2:	Not reported
TSDF City:	Not reported
TSDF Zip:	Not reported
TSDF Telephone:	Not reported
State:	
Year:	2018
EM Manifest ID:	006350175SKS20170928_D_1
Generator EPA ID:	CAD982008062
Shipment Date:	2017-09-28
Manifest Number:	006350175SKS
Line Number:	1
Method Code:	H141
Quantity Tons:	0.80220
Quantity Waste:	191.000000
Quantity Unit:	G
Number of Containers:	7
Type of Container:	NULL
Quantity Type:	NULL
State Code:	134
Year:	2018
EM Manifest ID:	006350177SKS20170927_D_1
Shipment Date:	9/27/2017
Receipt Date:	10/10/2017
Manifest Number:	006350177SKS
Generator EPA ID:	CAD982008062
Name:	SAN FRANCISCO MUNI WOODS
Address:	Not reported
Address 2:	Not reported
City:	Not reported
Zip:	Not reported
Telephone:	Not reported
Contact:	Not reported
Contact Telephone:	Not reported
Transporter 1 EPA ID:	TXR000081205
Transporter 1 Emergency Number:	Not reported
Transporter 2 EPA ID:	MAD039322250
Transporter 2 Emergency Number:	Not reported
TSDF EPA ID:	CA0000084517
TSDF Name:	SAFETY-KLEEN SYSTEMS INC
TSDF Address 1:	Not reported
TSDF Address 2:	Not reported
TSDF City:	Not reported
TSDF Zip:	Not reported
TSDF Telephone:	Not reported

Map ID
Direction
Distance
Elevation

MAP FINDINGS

Site

Database(s)

EDR ID Number
EPA ID Number

COMMERCIAL (SFMTA FACILITY) (Continued)

S113012078

State:

Year: 2018
EM Manifest ID: 006350177SKS20170927_D_1
Generator EPA ID: CAD982008062
Shipment Date: 2017-09-27
Manifest Number: 006350177SKS
Line Number: 1
Method Code: H141
Quantity Tons: 0.10500
Quantity Waste: 25.000000
Quantity Unit: G
Number of Containers: 1
Type of Container: NULL
Quantity Type: NULL
State Code: 134

Year: 2018
EM Manifest ID: 006350176SKS20170927_D_1
Shipment Date: 9/27/2017
Receipt Date: 10/10/2017
Manifest Number: 006350176SKS
Generator EPA ID: CAD982008062
Name: SAN FRANCISCO MUNI WOODS
Address: Not reported
Address 2: Not reported
City: Not reported
Zip: Not reported
Telephone: Not reported
Contact: Not reported
Contact Telephone: Not reported
Transporter 1 EPA ID: TXR000081205
Transporter 1 Emergency Number: Not reported
Transporter 2 EPA ID: MAD039322250
Transporter 2 Emergency Number: Not reported
TSDf EPA ID: CA0000084517
TSDf Name: SAFETY-KLEEN SYSTEMS INC
TSDf Address 1: Not reported
TSDf Address 2: Not reported
TSDf City: Not reported
TSDf Zip: Not reported
TSDf Telephone: Not reported

Federal:

Year: 2018
EM Manifest ID: 006350176SKS20170927_D_1
Generator EPA ID: CAD982008062
Shipment Date: 2017-09-27
Manifest Number: 006350176SKS
Line Number: 1
Method Code: H141
Quantity Tons: 0.31275
Quantity Waste: 75.000000
Quantity Unit: G
Number of Containers: 3
Type of Container: NULL
Quantity Type: NULL

Map ID
Direction
Distance
Elevation

MAP FINDINGS

Site

Database(s)

EDR ID Number
EPA ID Number

COMMERCIAL (SFMTA FACILITY) (Continued)

S113012078

Federal Code: D039

State:

Year: 2018

EM Manifest ID: 006350176SKS20170927_D_1

Generator EPA ID: CAD982008062

Shipment Date: 2017-09-27

Manifest Number: 006350176SKS

Line Number: 1

Method Code: H141

Quantity Tons: 0.31275

Quantity Waste: 75.000000

Quantity Unit: G

Number of Containers: 3

Type of Container: NULL

Quantity Type: NULL

State Code: 213

Year: 2018

EM Manifest ID: 006350181SKS20170927_D_1

Shipment Date: 9/27/2017

Receipt Date: 10/10/2017

Manifest Number: 006350181SKS

Generator EPA ID: CAD982008062

Name: SAN FRANCISCO MUNI WOODS

Address: Not reported

Address 2: Not reported

City: Not reported

Zip: Not reported

Telephone: Not reported

Contact: Not reported

Contact Telephone: Not reported

Transporter 1 EPA ID: TXR000081205

Transporter 1 Emergency Number: Not reported

Transporter 2 EPA ID: MAD039322250

Transporter 2 Emergency Number: Not reported

TSDF EPA ID: CA0000084517

TSDF Name: SAFETY-KLEEN SYSTEMS INC

TSDF Address 1: Not reported

TSDF Address 2: Not reported

TSDF City: Not reported

TSDF Zip: Not reported

TSDF Telephone: Not reported

Federal:

Year: 2018

EM Manifest ID: 006350181SKS20170927_D_1

Generator EPA ID: CAD982008062

Shipment Date: 2017-09-27

Manifest Number: 006350181SKS

Line Number: 1

Method Code: H141

Quantity Tons: 0.01800

Quantity Waste: 36.000000

Quantity Unit: P

Number of Containers: 1

Map ID
Direction
Distance
Elevation

MAP FINDINGS

Site

Database(s)

EDR ID Number
EPA ID Number

COMMERCIAL (SFMTA FACILITY) (Continued)

S113012078

Type of Container:	NULL
Quantity Type:	NULL
Federal Code:	D001
Year:	2018
EM Manifest ID:	006350181SKS20170927_D_1
Generator EPA ID:	CAD982008062
Shipment Date:	2017-09-27
Manifest Number:	006350181SKS
Line Number:	1
Method Code:	H141
Quantity Tons:	0.01800
Quantity Waste:	36.000000
Quantity Unit:	P
Number of Containers:	1
Type of Container:	NULL
Quantity Type:	NULL
Federal Code:	D018
Year:	2018
EM Manifest ID:	006350181SKS20170927_D_1
Generator EPA ID:	CAD982008062
Shipment Date:	2017-09-27
Manifest Number:	006350181SKS
Line Number:	1
Method Code:	H141
Quantity Tons:	0.01800
Quantity Waste:	36.000000
Quantity Unit:	P
Number of Containers:	1
Type of Container:	NULL
Quantity Type:	NULL
Federal Code:	D035
Year:	2018
EM Manifest ID:	006350181SKS20170927_D_1
Generator EPA ID:	CAD982008062
Shipment Date:	2017-09-27
Manifest Number:	006350181SKS
Line Number:	1
Method Code:	H141
Quantity Tons:	0.01800
Quantity Waste:	36.000000
Quantity Unit:	P
Number of Containers:	1
Type of Container:	NULL
Quantity Type:	NULL
Federal Code:	D039
Year:	2018
EM Manifest ID:	006350181SKS20170927_D_1
Generator EPA ID:	CAD982008062
Shipment Date:	2017-09-27
Manifest Number:	006350181SKS
Line Number:	1
Method Code:	H141
Quantity Tons:	0.01800

Map ID
Direction
Distance
Elevation

MAP FINDINGS

Site

Database(s)

EDR ID Number
EPA ID Number

COMMERCIAL (SFMTA FACILITY) (Continued)

S113012078

Quantity Waste: 36.000000
Quantity Unit: P
Number of Containers: 1
Type of Container: NULL
Quantity Type: NULL
Federal Code: F003

State:

Year: 2018
EM Manifest ID: 006350181SKS20170927_D_1
Generator EPA ID: CAD982008062
Shipment Date: 2017-09-27
Manifest Number: 006350181SKS
Line Number: 1
Method Code: H141
Quantity Tons: 0.01800
Quantity Waste: 36.000000
Quantity Unit: P
Number of Containers: 1
Type of Container: NULL
Quantity Type: NULL
State Code: 212

Year: 2018
EM Manifest ID: 006350174SKS20170927_D_1
Shipment Date: 9/27/2017
Receipt Date: 10/10/2017
Manifest Number: 006350174SKS
Generator EPA ID: CAD982008062
Name: SAN FRANCISCO MUNI WOODS
Address: Not reported
Address 2: Not reported
City: Not reported
Zip: Not reported
Telephone: Not reported
Contact: Not reported
Contact Telephone: Not reported
Transporter 1 EPA ID: TXR000081205
Transporter 1 Emergency Number: Not reported
Transporter 2 EPA ID: MAD039322250
Transporter 2 Emergency Number: Not reported
TSDf EPA ID: CA0000084517
TSDf Name: SAFETY-KLEEN SYSTEMS INC
TSDf Address 1: Not reported
TSDf Address 2: Not reported
TSDf City: Not reported
TSDf Zip: Not reported
TSDf Telephone: Not reported

State:

Year: 2018
EM Manifest ID: 006350174SKS20170927_D_1
Generator EPA ID: CAD982008062
Shipment Date: 2017-09-27
Manifest Number: 006350174SKS
Line Number: 1

Map ID
Direction
Distance
Elevation

MAP FINDINGS

Site

Database(s)

EDR ID Number
EPA ID Number

COMMERCIAL (SFMTA FACILITY) (Continued)

S113012078

Method Code: H141
Quantity Tons: 1.05000
Quantity Waste: 250.000000
Quantity Unit: G
Number of Containers: 10
Type of Container: NULL
Quantity Type: NULL
State Code: 134

Year: 2018
EM Manifest ID: 152085
Shipment Date: 9/25/2018
Receipt Date: 10/2/2018
Manifest Number: 006788343SKS
Generator EPA ID: CAD982008062
Name: SAN FRANCISCO MUNI WOODS
Address: 40 TUBBS ST
Address 2: Not reported
City: SAN FRANCISCO
Zip: 94107
Telephone: 800-483-3718
Contact: Main Contact
Contact Telephone: 415-695-7148
Transporter 1 EPA ID: TXR000081205
Transporter 1 Emergency Number: Not reported
Transporter 2 EPA ID: MAD039322250
Transporter 2 Emergency Number: Not reported
TSDf EPA ID: CA0000084517
TSDf Name: Safety-Kleen Systems, Inc.
TSDf Address 1: 6000 88th Street
TSDf Address 2: Not reported
TSDf City: Sacramento
TSDf Zip: 95828
TSDf Telephone: 800-483-3718

Federal:

Year: 2018
EM Manifest ID: 152085
Generator EPA ID: CAD982008062
Shipment Date: 2018-09-25
Manifest Number: 006788343SKS
Line Number: 1
Method Code: H141
Quantity Tons: 0.01800
Quantity Waste: 36.000000
Quantity Unit: P
Number of Containers: 1
Type of Container: Metal drums, barrels, kegs
Quantity Type: Pounds
Federal Code: D001

Year: 2018
EM Manifest ID: 152085
Generator EPA ID: CAD982008062
Shipment Date: 2018-09-25
Manifest Number: 006788343SKS
Line Number: 1

Map ID
Direction
Distance
Elevation

MAP FINDINGS

Site

Database(s)

EDR ID Number
EPA ID Number

COMMERCIAL (SFMTA FACILITY) (Continued)

S113012078

Method Code: H141
Quantity Tons: 0.01800
Quantity Waste: 36.000000
Quantity Unit: P
Number of Containers: 1
Type of Container: Metal drums, barrels, kegs
Quantity Type: Pounds
Federal Code: D018

Year: 2018
EM Manifest ID: 152085
Generator EPA ID: CAD982008062
Shipment Date: 2018-09-25
Manifest Number: 006788343SKS
Line Number: 1
Method Code: H141
Quantity Tons: 0.01800
Quantity Waste: 36.000000
Quantity Unit: P
Number of Containers: 1
Type of Container: Metal drums, barrels, kegs
Quantity Type: Pounds
Federal Code: D035

Year: 2018
EM Manifest ID: 152085
Generator EPA ID: CAD982008062
Shipment Date: 2018-09-25
Manifest Number: 006788343SKS
Line Number: 1
Method Code: H141
Quantity Tons: 0.01800
Quantity Waste: 36.000000
Quantity Unit: P
Number of Containers: 1
Type of Container: Metal drums, barrels, kegs
Quantity Type: Pounds
Federal Code: D039

Year: 2018
EM Manifest ID: 152085
Generator EPA ID: CAD982008062
Shipment Date: 2018-09-25
Manifest Number: 006788343SKS
Line Number: 1
Method Code: H141
Quantity Tons: 0.01800
Quantity Waste: 36.000000
Quantity Unit: P
Number of Containers: 1
Type of Container: Metal drums, barrels, kegs
Quantity Type: Pounds
Federal Code: D040

Year: 2018
EM Manifest ID: 152085
Generator EPA ID: CAD982008062

Map ID
Direction
Distance
Elevation

MAP FINDINGS

Site

Database(s)

EDR ID Number
EPA ID Number

COMMERCIAL (SFMTA FACILITY) (Continued)

S113012078

Shipment Date: 2018-09-25
Manifest Number: 006788343SKS
Line Number: 1
Method Code: H141
Quantity Tons: 0.01800
Quantity Waste: 36.000000
Quantity Unit: P
Number of Containers: 1
Type of Container: Metal drums, barrels, kegs
Quantity Type: Pounds
Federal Code: F003

State:

Year: 2018
EM Manifest ID: 152085
Generator EPA ID: CAD982008062
Shipment Date: 2018-09-25
Manifest Number: 006788343SKS
Line Number: 1
Method Code: H141
Quantity Tons: 0.01800
Quantity Waste: 36.000000
Quantity Unit: P
Number of Containers: 1
Type of Container: Metal drums, barrels, kegs
Quantity Type: Pounds
State Code: 212

Year: 2018
EM Manifest ID: 139600
Shipment Date: 9/25/2018
Receipt Date: 10/2/2018
Manifest Number: 006788336SKS
Generator EPA ID: CAD982008062
Name: SAN FRANCISCO MUNI WOODS
Address: 1095 INDIANA ST
Address 2: Not reported
City: SAN FRANCISCO
Zip: 94107
Telephone: 800-483-3718
Contact: Main Contact
Contact Telephone: 415-558-3235
Transporter 1 EPA ID: TXR000081205
Transporter 1 Emergency Number: Not reported
Transporter 2 EPA ID: MAD039322250
Transporter 2 Emergency Number: Not reported
TSDf EPA ID: CA0000084517
TSDf Name: Safety-Kleen Systems, Inc.
TSDf Address 1: 6000 88th Street
TSDf Address 2: Not reported
TSDf City: Sacramento
TSDf Zip: 95828
TSDf Telephone: 800-483-3718

State:

Year: 2018

Map ID
Direction
Distance
Elevation

MAP FINDINGS

Site

Database(s)

EDR ID Number
EPA ID Number

COMMERCIAL (SFMTA FACILITY) (Continued)

S113012078

EM Manifest ID: 139600
Generator EPA ID: CAD982008062
Shipment Date: 2018-09-25
Manifest Number: 006788336SKS
Line Number: 1
Method Code: H141
Quantity Tons: 0.58800
Quantity Waste: 140.000000
Quantity Unit: G
Number of Containers: 7
Type of Container: Fiberboard or plastic drums, barrels, kegs
Quantity Type: Gallons
State Code: 134

Year: 2018
EM Manifest ID: 158210
Shipment Date: 9/25/2018
Receipt Date: 10/15/2018
Manifest Number: 012661717FLE
Generator EPA ID: CAD982008062
Name: CCSF - MUNI WOODS
Address: 1095 INDIANA STREET
Address 2: Not reported
City: SAN FRANCISCO
Zip: 94107
Telephone: 800-483-3718
Contact: Humberto Quinonez
Contact Telephone: 415-252-3977
Transporter 1 EPA ID: MAD039322250
Transporter 1 Emergency Number: Not reported
Transporter 2 EPA ID: MAD039322250
Transporter 2 Emergency Number: Not reported
TSDf EPA ID: AZR000003681
TSDf Name: Thermo Fluids, Inc.
TSDf Address 1: 4301 West Jefferson Street
TSDf Address 2: Not reported
TSDf City: Phoenix
TSDf Zip: 85043
TSDf Telephone: 800-483-3718

State:

Year: 2018
EM Manifest ID: 158210
Generator EPA ID: CAD982008062
Shipment Date: 2018-09-25
Manifest Number: 012661717FLE
Line Number: 1
Method Code: H039
Quantity Tons: 1.75000
Quantity Waste: 3500.000000
Quantity Unit: P
Number of Containers: 10
Type of Container: Metal drums, barrels, kegs
Quantity Type: Pounds
State Code: 352

Map ID
Direction
Distance
Elevation

MAP FINDINGS

Site

Database(s)

EDR ID Number
EPA ID Number

COMMERCIAL (SFMTA FACILITY) (Continued)

S113012078

Year: 2018
EM Manifest ID: 147000
Shipment Date: 9/25/2018
Receipt Date: 10/2/2018
Manifest Number: 006788339SKS
Generator EPA ID: CAD982008062
Name: SAN FRANCISCO MUNI WOODS
Address: 1095 INDIANA ST
Address 2: Not reported
City: SAN FRANCISCO
Zip: 94107
Telephone: 800-483-3718
Contact: Main Contact
Contact Telephone: 415-558-3235
Transporter 1 EPA ID: TXR000081205
Transporter 1 Emergency Number: Not reported
Transporter 2 EPA ID: MAD039322250
Transporter 2 Emergency Number: Not reported
TSDf EPA ID: CA0000084517
TSDf Name: Safety-Kleen Systems, Inc.
TSDf Address 1: 6000 88th Street
TSDf Address 2: Not reported
TSDf City: Sacramento
TSDf Zip: 95828
TSDf Telephone: 800-483-3718

State:

Year: 2018
EM Manifest ID: 147000
Generator EPA ID: CAD982008062
Shipment Date: 2018-09-25
Manifest Number: 006788339SKS
Line Number: 1
Method Code: H141
Quantity Tons: 0.08400
Quantity Waste: 20.000000
Quantity Unit: G
Number of Containers: 1
Type of Container: Fiberboard or plastic drums, barrels, kegs
Quantity Type: Gallons
State Code: 134

Additional Info:

Year: 2017
Gen EPA ID: CAD982008062

Shipment Date: 20171228
Creation Date: 8/28/2018 18:30:33
Receipt Date: 20180104
Manifest ID: 011593420FLE
Trans EPA ID: MAD039322250
Trans Name: CLEAN HARBORS ENVIRONMENTAL SERVICES INC
Trans 2 EPA ID: Not reported
Trans 2 Name: Not reported
TSDf EPA ID: CAD059494310
Trans Name: CLEAN HARBORS SAN JOSE LLC

Map ID
Direction
Distance
Elevation

MAP FINDINGS

Site

Database(s)

EDR ID Number
EPA ID Number

COMMERCIAL (SFMTA FACILITY) (Continued)

S113012078

TSDf Alt EPA ID:	Not reported
TSDf Alt Name:	Not reported
Waste Code Description:	352 - Other organic solids
RCRA Code:	Not reported
Meth Code:	H141 - Storage, Bulking, And/Or Transfer Off Site--No Treatment/Reovery (H010-H129) Or (H131-H135)
Quantity Tons:	2.45
Waste Quantity:	4900
Quantity Unit:	P
Additional Code 1:	Not reported
Additional Code 2:	Not reported
Additional Code 3:	Not reported
Additional Code 4:	Not reported
Additional Code 5:	Not reported
Shipment Date:	20171228
Creation Date:	8/28/2018 18:30:33
Receipt Date:	20180104
Manifest ID:	011593420FLE
Trans EPA ID:	MAD039322250
Trans Name:	CLEAN HARBORS ENVIRONMENTAL SERVICES INC
Trans 2 EPA ID:	Not reported
Trans 2 Name:	Not reported
TSDf EPA ID:	CAD059494310
Trans Name:	CLEAN HARBORS SAN JOSE LLC
TSDf Alt EPA ID:	Not reported
TSDf Alt Name:	Not reported
Waste Code Description:	352 - Other organic solids
RCRA Code:	Not reported
Meth Code:	H141 - Storage, Bulking, And/Or Transfer Off Site--No Treatment/Reovery (H010-H129) Or (H131-H135)
Quantity Tons:	5.0568
Waste Quantity:	6
Quantity Unit:	Y
Additional Code 1:	Not reported
Additional Code 2:	Not reported
Additional Code 3:	Not reported
Additional Code 4:	Not reported
Additional Code 5:	Not reported
Shipment Date:	20171222
Creation Date:	8/3/2018 18:30:33
Receipt Date:	20180102
Manifest ID:	006426227SKS
Trans EPA ID:	TXR000081205
Trans Name:	SAFETY-KLEEN SYSTEMS INC
Trans 2 EPA ID:	MAD039322250
Trans 2 Name:	CLEAN HARBORS
TSDf EPA ID:	CA0000084517
Trans Name:	SAFETY-KLEEN SYSTEMS INC
TSDf Alt EPA ID:	Not reported
TSDf Alt Name:	Not reported
Waste Code Description:	134 - Aqueous solution with <10% total organic residues
RCRA Code:	Not reported
Meth Code:	H141 - Storage, Bulking, And/Or Transfer Off Site--No Treatment/Reovery (H010-H129) Or (H131-H135)
Quantity Tons:	0.735

Map ID
Direction
Distance
Elevation

MAP FINDINGS

Site

Database(s)

EDR ID Number
EPA ID Number

COMMERCIAL (SFMTA FACILITY) (Continued)

S113012078

Waste Quantity:	175
Quantity Unit:	G
Additional Code 1:	Not reported
Additional Code 2:	Not reported
Additional Code 3:	Not reported
Additional Code 4:	Not reported
Additional Code 5:	Not reported
Shipment Date:	20171222
Creation Date:	8/3/2018 18:30:33
Receipt Date:	20180102
Manifest ID:	006426225SKS
Trans EPA ID:	TXR000081205
Trans Name:	SAFETY-KLEEN SYSTEMS INC
Trans 2 EPA ID:	MAD039322250
Trans 2 Name:	CLEAN HARBORS
TSDf EPA ID:	CA0000084517
Trans Name:	SAFETY-KLEEN SYSTEMS INC
TSDf Alt EPA ID:	Not reported
TSDf Alt Name:	Not reported
Waste Code Description:	134 - Aqueous solution with <10% total organic residues
RCRA Code:	Not reported
Meth Code:	H141 - Storage, Bulking, And/Or Transfer Off Site--No Treatment/Reovery (H010-H129) Or (H131-H135)
Quantity Tons:	0.42
Waste Quantity:	100
Quantity Unit:	G
Additional Code 1:	Not reported
Additional Code 2:	Not reported
Additional Code 3:	Not reported
Additional Code 4:	Not reported
Additional Code 5:	Not reported
Shipment Date:	20171222
Creation Date:	8/3/2018 18:30:33
Receipt Date:	20180102
Manifest ID:	006305820SKS
Trans EPA ID:	TXR000081205
Trans Name:	SAFETY-KLEEN SYSTEMS INC
Trans 2 EPA ID:	MAD039322250
Trans 2 Name:	CLEAN HARBORS
TSDf EPA ID:	CA0000084517
Trans Name:	SAFETY-KLEEN SYSTEMS INC
TSDf Alt EPA ID:	Not reported
TSDf Alt Name:	Not reported
Waste Code Description:	134 - Aqueous solution with <10% total organic residues
RCRA Code:	Not reported
Meth Code:	H141 - Storage, Bulking, And/Or Transfer Off Site--No Treatment/Reovery (H010-H129) Or (H131-H135)
Quantity Tons:	0.084
Waste Quantity:	20
Quantity Unit:	G
Additional Code 1:	Not reported
Additional Code 2:	Not reported
Additional Code 3:	Not reported
Additional Code 4:	Not reported
Additional Code 5:	Not reported

Map ID
Direction
Distance
Elevation

MAP FINDINGS

Site

Database(s)

EDR ID Number
EPA ID Number

COMMERCIAL (SFMTA FACILITY) (Continued)

S113012078

Shipment Date:	20171221
Creation Date:	8/3/2018 18:30:58
Receipt Date:	20171228
Manifest ID:	006426233SKS
Trans EPA ID:	TXR000081205
Trans Name:	SAFETY-KLEEN SYSTEMS INC
Trans 2 EPA ID:	MAD039322250
Trans 2 Name:	CLEAN HARBORS
TSDF EPA ID:	CA0000084517
Trans Name:	SAFETY-KLEEN SYSTEMS INC
TSDF Alt EPA ID:	Not reported
TSDF Alt Name:	Not reported
Waste Code Description:	212 - Oxygenated solvents (acetone, butanol, ethyl acetate, etc.
RCRA Code:	F003
Meth Code:	H141 - Storage, Bulking, And/Or Transfer Off Site--No Treatment/Reovery (H010-H129) Or (H131-H135)
Quantity Tons:	0.018
Waste Quantity:	36
Quantity Unit:	P
Additional Code 1:	D039
Additional Code 2:	D035
Additional Code 3:	D018
Additional Code 4:	D001
Additional Code 5:	Not reported
Shipment Date:	20171221
Creation Date:	8/3/2018 18:30:33
Receipt Date:	20171228
Manifest ID:	006426229SKS
Trans EPA ID:	TXR000081205
Trans Name:	SAFETY-KLEEN SYSTEMS INC
Trans 2 EPA ID:	MAD039322250
Trans 2 Name:	CLEAN HARBORS
TSDF EPA ID:	CA0000084517
Trans Name:	SAFETY-KLEEN SYSTEMS INC
TSDF Alt EPA ID:	Not reported
TSDF Alt Name:	Not reported
Waste Code Description:	134 - Aqueous solution with <10% total organic residues
RCRA Code:	Not reported
Meth Code:	H141 - Storage, Bulking, And/Or Transfer Off Site--No Treatment/Reovery (H010-H129) Or (H131-H135)
Quantity Tons:	0.105
Waste Quantity:	25
Quantity Unit:	G
Additional Code 1:	Not reported
Additional Code 2:	Not reported
Additional Code 3:	Not reported
Additional Code 4:	Not reported
Additional Code 5:	Not reported
Shipment Date:	20171221
Creation Date:	8/3/2018 18:30:58
Receipt Date:	20171228
Manifest ID:	006426228SKS
Trans EPA ID:	TXR000081205
Trans Name:	SAFETY-KLEEN SYSTEMS INC
Trans 2 EPA ID:	MAD039322250

Map ID
Direction
Distance
Elevation

MAP FINDINGS

Site

Database(s)

EDR ID Number
EPA ID Number

COMMERCIAL (SFMTA FACILITY) (Continued)

S113012078

Trans 2 Name:	CLEAN HARBORS
TSDf EPA ID:	CA0000084517
Trans Name:	SAFETY-KLEEN SYSTEMS INC
TSDf Alt EPA ID:	Not reported
TSDf Alt Name:	Not reported
Waste Code Description:	213 - Hydrocarbon solvents (benzene, hexane, Stoddard, etc.
RCRA Code:	D039
Meth Code:	H141 - Storage, Bulking, And/Or Transfer Off Site--No Treatment/Reovery (H010-H129) Or (H131-H135)
Quantity Tons:	0.31275
Waste Quantity:	75
Quantity Unit:	G
Additional Code 1:	Not reported
Additional Code 2:	Not reported
Additional Code 3:	Not reported
Additional Code 4:	Not reported
Additional Code 5:	Not reported
Shipment Date:	20171221
Creation Date:	8/3/2018 18:30:33
Receipt Date:	20171228
Manifest ID:	006426226SKS
Trans EPA ID:	TXR000081205
Trans Name:	SAFETY-KLEEN SYSTEMS INC
Trans 2 EPA ID:	MAD039322250
Trans 2 Name:	CLEAN HARBORS
TSDf EPA ID:	CA0000084517
Trans Name:	SAFETY-KLEEN SYSTEMS INC
TSDf Alt EPA ID:	Not reported
TSDf Alt Name:	Not reported
Waste Code Description:	134 - Aqueous solution with <10% total organic residues
RCRA Code:	Not reported
Meth Code:	H141 - Storage, Bulking, And/Or Transfer Off Site--No Treatment/Reovery (H010-H129) Or (H131-H135)
Quantity Tons:	0.966
Waste Quantity:	230
Quantity Unit:	G
Additional Code 1:	Not reported
Additional Code 2:	Not reported
Additional Code 3:	Not reported
Additional Code 4:	Not reported
Additional Code 5:	Not reported
Shipment Date:	20171220
Creation Date:	6/13/2018 18:30:59
Receipt Date:	20171220
Manifest ID:	005851202SKS
Trans EPA ID:	TXR000081205
Trans Name:	SAFETY-KLEEN SYSTEMS INC
Trans 2 EPA ID:	Not reported
Trans 2 Name:	Not reported
TSDf EPA ID:	CAD980887418
Trans Name:	SAFETY-KLEEN OF CALIFORNIA
TSDf Alt EPA ID:	Not reported
TSDf Alt Name:	Not reported
Waste Code Description:	221 - Waste oil and mixed oil
RCRA Code:	Not reported

Map ID
Direction
Distance
Elevation

MAP FINDINGS

Site

Database(s)

EDR ID Number
EPA ID Number

COMMERCIAL (SFMTA FACILITY) (Continued)

S113012078

Meth Code: H039 - Other Recovery Of Reclamation For Reuse Including Acid
Regeneration, Organics Recovery Ect
Quantity Tons: 3.705
Waste Quantity: 975
Quantity Unit: G
Additional Code 1: Not reported
Additional Code 2: Not reported
Additional Code 3: Not reported
Additional Code 4: Not reported
Additional Code 5: Not reported

Additional Info:
Year: 2016
Gen EPA ID: CAD982008062

Shipment Date: 20151222
Creation Date: 2/11/2016 22:15:11
Receipt Date: 20151230
Manifest ID: 005174792SKS
Trans EPA ID: TXR000081205
Trans Name: SAFETY-KLEEN SYSTEMS INC
Trans 2 EPA ID: Not reported
Trans 2 Name: Not reported
TSDf EPA ID: CA0000084517
Trans Name: SAFETY-KLEEN SYSTEMS INC
TSDf Alt EPA ID: Not reported
TSDf Alt Name: Not reported
Waste Code Description: 213 - Hydrocarbon solvents (benzene, hexane, Stoddard, etc.
RCRA Code: D039
Meth Code: H141 - Storage, Bulking, And/Or Transfer Off Site--No
Treatment/Reovery (H010-H129) Or (H131-H135)

Quantity Tons: 0.31275
Waste Quantity: 75
Quantity Unit: G
Additional Code 1: Not reported
Additional Code 2: Not reported
Additional Code 3: Not reported
Additional Code 4: Not reported
Additional Code 5: Not reported

Shipment Date: 20151222
Creation Date: 2/11/2016 22:15:11
Receipt Date: 20151230
Manifest ID: 005174791SKS
Trans EPA ID: TXR000081205
Trans Name: SAFETY-KLEEN SYSTEMS INC
Trans 2 EPA ID: Not reported
Trans 2 Name: Not reported
TSDf EPA ID: CA0000084517
Trans Name: SAFETY-KLEEN SYSTEMS INC
TSDf Alt EPA ID: Not reported
TSDf Alt Name: Not reported
Waste Code Description: 134 - Aqueous solution with <10% total organic residues
RCRA Code: Not reported
Meth Code: H141 - Storage, Bulking, And/Or Transfer Off Site--No
Treatment/Reovery (H010-H129) Or (H131-H135)
Quantity Tons: 0.084

Map ID
Direction
Distance
Elevation

MAP FINDINGS

Site

Database(s)

EDR ID Number
EPA ID Number

COMMERCIAL (SFMTA FACILITY) (Continued)

S113012078

Waste Quantity:	20
Quantity Unit:	G
Additional Code 1:	Not reported
Additional Code 2:	Not reported
Additional Code 3:	Not reported
Additional Code 4:	Not reported
Additional Code 5:	Not reported
Shipment Date:	20151222
Creation Date:	2/11/2016 22:15:11
Receipt Date:	20151230
Manifest ID:	005174791SKS
Trans EPA ID:	TXR000081205
Trans Name:	SAFETY-KLEEN SYSTEMS INC
Trans 2 EPA ID:	Not reported
Trans 2 Name:	Not reported
TSDf EPA ID:	CA0000084517
Trans Name:	SAFETY-KLEEN SYSTEMS INC
TSDf Alt EPA ID:	Not reported
TSDf Alt Name:	Not reported
Waste Code Description:	134 - Aqueous solution with <10% total organic residues
RCRA Code:	Not reported
Meth Code:	H141 - Storage, Bulking, And/Or Transfer Off Site--No Treatment/Reovery (H010-H129) Or (H131-H135)
Quantity Tons:	0.42
Waste Quantity:	100
Quantity Unit:	G
Additional Code 1:	Not reported
Additional Code 2:	Not reported
Additional Code 3:	Not reported
Additional Code 4:	Not reported
Additional Code 5:	Not reported
Shipment Date:	20151222
Creation Date:	2/11/2016 22:15:11
Receipt Date:	20151230
Manifest ID:	005174792SKS
Trans EPA ID:	TXR000081205
Trans Name:	SAFETY-KLEEN SYSTEMS INC
Trans 2 EPA ID:	Not reported
Trans 2 Name:	Not reported
TSDf EPA ID:	CA0000084517
Trans Name:	SAFETY-KLEEN SYSTEMS INC
TSDf Alt EPA ID:	Not reported
TSDf Alt Name:	Not reported
Waste Code Description:	134 - Aqueous solution with <10% total organic residues
RCRA Code:	Not reported
Meth Code:	H141 - Storage, Bulking, And/Or Transfer Off Site--No Treatment/Reovery (H010-H129) Or (H131-H135)
Quantity Tons:	0.63
Waste Quantity:	150
Quantity Unit:	G
Additional Code 1:	Not reported
Additional Code 2:	Not reported
Additional Code 3:	Not reported
Additional Code 4:	Not reported
Additional Code 5:	Not reported

Map ID
Direction
Distance
Elevation

MAP FINDINGS

Site

Database(s)

EDR ID Number
EPA ID Number

COMMERCIAL (SFMTA FACILITY) (Continued)

S113012078

Shipment Date:	20151222
Creation Date:	2/11/2016 22:15:11
Receipt Date:	20151230
Manifest ID:	005174793SKS
Trans EPA ID:	TXR000081205
Trans Name:	SAFETY-KLEEN SYSTEMS INC
Trans 2 EPA ID:	Not reported
Trans 2 Name:	Not reported
TSDf EPA ID:	CA0000084517
Trans Name:	SAFETY-KLEEN SYSTEMS INC
TSDf Alt EPA ID:	Not reported
TSDf Alt Name:	Not reported
Waste Code Description:	134 - Aqueous solution with <10% total organic residues
RCRA Code:	Not reported
Meth Code:	H141 - Storage, Bulking, And/Or Transfer Off Site--No Treatment/Reovery (H010-H129) Or (H131-H135)
Quantity Tons:	0.315
Waste Quantity:	75
Quantity Unit:	G
Additional Code 1:	Not reported
Additional Code 2:	Not reported
Additional Code 3:	Not reported
Additional Code 4:	Not reported
Additional Code 5:	Not reported
Shipment Date:	20151222
Creation Date:	2/11/2016 22:15:11
Receipt Date:	20151230
Manifest ID:	005174798SKS
Trans EPA ID:	TXR000081205
Trans Name:	SAFETY-KLEEN SYSTEMS INC
Trans 2 EPA ID:	Not reported
Trans 2 Name:	Not reported
TSDf EPA ID:	CA0000084517
Trans Name:	SAFETY-KLEEN SYSTEMS INC
TSDf Alt EPA ID:	Not reported
TSDf Alt Name:	Not reported
Waste Code Description:	212 - Oxygenated solvents (acetone, butanol, ethyl acetate, etc.
RCRA Code:	F003
Meth Code:	H141 - Storage, Bulking, And/Or Transfer Off Site--No Treatment/Reovery (H010-H129) Or (H131-H135)
Quantity Tons:	0.018
Waste Quantity:	36
Quantity Unit:	P
Additional Code 1:	D039
Additional Code 2:	D035
Additional Code 3:	D018
Additional Code 4:	D001
Additional Code 5:	Not reported
Shipment Date:	20151222
Creation Date:	2/11/2016 22:15:11
Receipt Date:	20151230
Manifest ID:	005174794SKS
Trans EPA ID:	TXR000081205
Trans Name:	SAFETY-KLEEN SYSTEMS INC
Trans 2 EPA ID:	Not reported

Map ID
Direction
Distance
Elevation

MAP FINDINGS

Site

Database(s)

EDR ID Number
EPA ID Number

COMMERCIAL (SFMTA FACILITY) (Continued)

S113012078

Trans 2 Name:	Not reported
TSDf EPA ID:	CA0000084517
Trans Name:	SAFETY-KLEEN SYSTEMS INC
TSDf Alt EPA ID:	Not reported
TSDf Alt Name:	Not reported
Waste Code Description:	134 - Aqueous solution with <10% total organic residues
RCRA Code:	Not reported
Meth Code:	H141 - Storage, Bulking, And/Or Transfer Off Site--No Treatment/Reovery (H010-H129) Or (H131-H135)
Quantity Tons:	0.105
Waste Quantity:	25
Quantity Unit:	G
Additional Code 1:	Not reported
Additional Code 2:	Not reported
Additional Code 3:	Not reported
Additional Code 4:	Not reported
Additional Code 5:	Not reported
Shipment Date:	20151209
Creation Date:	2/9/2016 22:15:50
Receipt Date:	20151211
Manifest ID:	005171553SKS
Trans EPA ID:	TXR000081205
Trans Name:	SAFETY-KLEEN SYSTEMS INC
Trans 2 EPA ID:	Not reported
Trans 2 Name:	Not reported
TSDf EPA ID:	CA0000084517
Trans Name:	SAFETY-KLEEN SYSTEMS INC
TSDf Alt EPA ID:	Not reported
TSDf Alt Name:	Not reported
Waste Code Description:	212 - Oxygenated solvents (acetone, butanol, ethyl acetate, etc.
RCRA Code:	F005
Meth Code:	H141 - Storage, Bulking, And/Or Transfer Off Site--No Treatment/Reovery (H010-H129) Or (H131-H135)
Quantity Tons:	0.056
Waste Quantity:	112
Quantity Unit:	P
Additional Code 1:	F003
Additional Code 2:	D035
Additional Code 3:	D018
Additional Code 4:	D001
Additional Code 5:	Not reported
Shipment Date:	20151209
Creation Date:	2/9/2016 22:15:50
Receipt Date:	20151211
Manifest ID:	005171548SKS
Trans EPA ID:	TXR000081205
Trans Name:	SAFETY-KLEEN SYSTEMS INC
Trans 2 EPA ID:	Not reported
Trans 2 Name:	Not reported
TSDf EPA ID:	CA0000084517
Trans Name:	SAFETY-KLEEN SYSTEMS INC
TSDf Alt EPA ID:	Not reported
TSDf Alt Name:	Not reported
Waste Code Description:	134 - Aqueous solution with <10% total organic residues
RCRA Code:	Not reported

Map ID
Direction
Distance
Elevation

MAP FINDINGS

Site

Database(s)

EDR ID Number
EPA ID Number

COMMERCIAL (SFMTA FACILITY) (Continued)

S113012078

Meth Code: H141 - Storage, Bulking, And/Or Transfer Off Site--No Treatment/Reovery (H010-H129) Or (H131-H135)
Quantity Tons: 0.21
Waste Quantity: 50
Quantity Unit: G
Additional Code 1: Not reported
Additional Code 2: Not reported
Additional Code 3: Not reported
Additional Code 4: Not reported
Additional Code 5: Not reported

Shipment Date: 20151209
Creation Date: 2/9/2016 22:15:50
Receipt Date: 20151211
Manifest ID: 005171553SKS
Trans EPA ID: TXR000081205
Trans Name: SAFETY-KLEEN SYSTEMS INC
Trans 2 EPA ID: Not reported
Trans 2 Name: Not reported
TSDf EPA ID: CA0000084517
Trans Name: SAFETY-KLEEN SYSTEMS INC
TSDf Alt EPA ID: Not reported
TSDf Alt Name: Not reported
Waste Code Description: 212 - Oxygenated solvents (acetone, butanol, ethyl acetate, etc.
RCRA Code: F003
Meth Code: H141 - Storage, Bulking, And/Or Transfer Off Site--No Treatment/Reovery (H010-H129) Or (H131-H135)

Quantity Tons: 0.018
Waste Quantity: 36
Quantity Unit: P
Additional Code 1: D039
Additional Code 2: D035
Additional Code 3: D018
Additional Code 4: D001
Additional Code 5: Not reported

Additional Info:
Year: 2015
Gen EPA ID: CAD982008062

Shipment Date: 20151222
Creation Date: 2/11/2016 22:15:11
Receipt Date: 20151230
Manifest ID: 005174791SKS
Trans EPA ID: TXR000081205
Trans Name: SAFETY-KLEEN SYSTEMS INC
Trans 2 EPA ID: Not reported
Trans 2 Name: Not reported
TSDf EPA ID: CA0000084517
Trans Name: SAFETY-KLEEN SYSTEMS INC
TSDf Alt EPA ID: Not reported
TSDf Alt Name: Not reported
Waste Code Description: 134 - Aqueous solution with <10% total organic residues
RCRA Code: Not reported
Meth Code: H141 - Storage, Bulking, And/Or Transfer Off Site--No Treatment/Reovery (H010-H129) Or (H131-H135)

Quantity Tons: 0.42

Map ID
Direction
Distance
Elevation

MAP FINDINGS

Site

Database(s)

EDR ID Number
EPA ID Number

COMMERCIAL (SFMTA FACILITY) (Continued)

S113012078

Waste Quantity:	100
Quantity Unit:	G
Additional Code 1:	Not reported
Additional Code 2:	Not reported
Additional Code 3:	Not reported
Additional Code 4:	Not reported
Additional Code 5:	Not reported
Shipment Date:	20151222
Creation Date:	2/11/2016 22:15:11
Receipt Date:	20151230
Manifest ID:	005174798SKS
Trans EPA ID:	TXR000081205
Trans Name:	SAFETY-KLEEN SYSTEMS INC
Trans 2 EPA ID:	Not reported
Trans 2 Name:	Not reported
TSDF EPA ID:	CA0000084517
Trans Name:	SAFETY-KLEEN SYSTEMS INC
TSDF Alt EPA ID:	Not reported
TSDF Alt Name:	Not reported
Waste Code Description:	212 - Oxygenated solvents (acetone, butanol, ethyl acetate, etc.
RCRA Code:	F003
Meth Code:	H141 - Storage, Bulking, And/Or Transfer Off Site--No Treatment/Reovery (H010-H129) Or (H131-H135)
Quantity Tons:	0.018
Waste Quantity:	36
Quantity Unit:	P
Additional Code 1:	D039
Additional Code 2:	D035
Additional Code 3:	D018
Additional Code 4:	D001
Additional Code 5:	Not reported
Shipment Date:	20151222
Creation Date:	2/11/2016 22:15:11
Receipt Date:	20151230
Manifest ID:	005174794SKS
Trans EPA ID:	TXR000081205
Trans Name:	SAFETY-KLEEN SYSTEMS INC
Trans 2 EPA ID:	Not reported
Trans 2 Name:	Not reported
TSDF EPA ID:	CA0000084517
Trans Name:	SAFETY-KLEEN SYSTEMS INC
TSDF Alt EPA ID:	Not reported
TSDF Alt Name:	Not reported
Waste Code Description:	134 - Aqueous solution with <10% total organic residues
RCRA Code:	Not reported
Meth Code:	H141 - Storage, Bulking, And/Or Transfer Off Site--No Treatment/Reovery (H010-H129) Or (H131-H135)
Quantity Tons:	0.105
Waste Quantity:	25
Quantity Unit:	G
Additional Code 1:	Not reported
Additional Code 2:	Not reported
Additional Code 3:	Not reported
Additional Code 4:	Not reported
Additional Code 5:	Not reported

Map ID
Direction
Distance
Elevation

MAP FINDINGS

Site

Database(s)

EDR ID Number
EPA ID Number

COMMERCIAL (SFMTA FACILITY) (Continued)

S113012078

Shipment Date:	20151222
Creation Date:	2/11/2016 22:15:11
Receipt Date:	20151230
Manifest ID:	005174793SKS
Trans EPA ID:	TXR000081205
Trans Name:	SAFETY-KLEEN SYSTEMS INC
Trans 2 EPA ID:	Not reported
Trans 2 Name:	Not reported
TSDf EPA ID:	CA0000084517
Trans Name:	SAFETY-KLEEN SYSTEMS INC
TSDf Alt EPA ID:	Not reported
TSDf Alt Name:	Not reported
Waste Code Description:	134 - Aqueous solution with <10% total organic residues
RCRA Code:	Not reported
Meth Code:	H141 - Storage, Bulking, And/Or Transfer Off Site--No Treatment/Reovery (H010-H129) Or (H131-H135)
Quantity Tons:	0.315
Waste Quantity:	75
Quantity Unit:	G
Additional Code 1:	Not reported
Additional Code 2:	Not reported
Additional Code 3:	Not reported
Additional Code 4:	Not reported
Additional Code 5:	Not reported
Shipment Date:	20151222
Creation Date:	2/11/2016 22:15:11
Receipt Date:	20151230
Manifest ID:	005174792SKS
Trans EPA ID:	TXR000081205
Trans Name:	SAFETY-KLEEN SYSTEMS INC
Trans 2 EPA ID:	Not reported
Trans 2 Name:	Not reported
TSDf EPA ID:	CA0000084517
Trans Name:	SAFETY-KLEEN SYSTEMS INC
TSDf Alt EPA ID:	Not reported
TSDf Alt Name:	Not reported
Waste Code Description:	134 - Aqueous solution with <10% total organic residues
RCRA Code:	Not reported
Meth Code:	H141 - Storage, Bulking, And/Or Transfer Off Site--No Treatment/Reovery (H010-H129) Or (H131-H135)
Quantity Tons:	0.63
Waste Quantity:	150
Quantity Unit:	G
Additional Code 1:	Not reported
Additional Code 2:	Not reported
Additional Code 3:	Not reported
Additional Code 4:	Not reported
Additional Code 5:	Not reported
Shipment Date:	20151222
Creation Date:	2/11/2016 22:15:11
Receipt Date:	20151230
Manifest ID:	005174792SKS
Trans EPA ID:	TXR000081205
Trans Name:	SAFETY-KLEEN SYSTEMS INC
Trans 2 EPA ID:	Not reported

Map ID
Direction
Distance
Elevation

MAP FINDINGS

Site

Database(s)

EDR ID Number
EPA ID Number

COMMERCIAL (SFMTA FACILITY) (Continued)

S113012078

Trans 2 Name:	Not reported
TSDF EPA ID:	CA0000084517
Trans Name:	SAFETY-KLEEN SYSTEMS INC
TSDF Alt EPA ID:	Not reported
TSDF Alt Name:	Not reported
Waste Code Description:	213 - Hydrocarbon solvents (benzene, hexane, Stoddard, etc.
RCRA Code:	D039
Meth Code:	H141 - Storage, Bulking, And/Or Transfer Off Site--No Treatment/Reovery (H010-H129) Or (H131-H135)
Quantity Tons:	0.31275
Waste Quantity:	75
Quantity Unit:	G
Additional Code 1:	Not reported
Additional Code 2:	Not reported
Additional Code 3:	Not reported
Additional Code 4:	Not reported
Additional Code 5:	Not reported
Shipment Date:	20151222
Creation Date:	2/11/2016 22:15:11
Receipt Date:	20151230
Manifest ID:	005174791SKS
Trans EPA ID:	TXR000081205
Trans Name:	SAFETY-KLEEN SYSTEMS INC
Trans 2 EPA ID:	Not reported
Trans 2 Name:	Not reported
TSDF EPA ID:	CA0000084517
Trans Name:	SAFETY-KLEEN SYSTEMS INC
TSDF Alt EPA ID:	Not reported
TSDF Alt Name:	Not reported
Waste Code Description:	134 - Aqueous solution with <10% total organic residues
RCRA Code:	Not reported
Meth Code:	H141 - Storage, Bulking, And/Or Transfer Off Site--No Treatment/Reovery (H010-H129) Or (H131-H135)
Quantity Tons:	0.084
Waste Quantity:	20
Quantity Unit:	G
Additional Code 1:	Not reported
Additional Code 2:	Not reported
Additional Code 3:	Not reported
Additional Code 4:	Not reported
Additional Code 5:	Not reported
Shipment Date:	20151209
Creation Date:	2/9/2016 22:15:50
Receipt Date:	20151211
Manifest ID:	005171553SKS
Trans EPA ID:	TXR000081205
Trans Name:	SAFETY-KLEEN SYSTEMS INC
Trans 2 EPA ID:	Not reported
Trans 2 Name:	Not reported
TSDF EPA ID:	CA0000084517
Trans Name:	SAFETY-KLEEN SYSTEMS INC
TSDF Alt EPA ID:	Not reported
TSDF Alt Name:	Not reported
Waste Code Description:	212 - Oxygenated solvents (acetone, butanol, ethyl acetate, etc.
RCRA Code:	F005

Map ID
Direction
Distance
Elevation

MAP FINDINGS

Site

Database(s)

EDR ID Number
EPA ID Number

COMMERCIAL (SFMTA FACILITY) (Continued)

S113012078

Meth Code: H141 - Storage, Bulking, And/Or Transfer Off Site--No Treatment/Reovery (H010-H129) Or (H131-H135)
Quantity Tons: 0.056
Waste Quantity: 112
Quantity Unit: P
Additional Code 1: F003
Additional Code 2: D035
Additional Code 3: D018
Additional Code 4: D001
Additional Code 5: Not reported

Shipment Date: 20151209
Creation Date: 2/9/2016 22:15:50
Receipt Date: 20151211
Manifest ID: 005171553SKS
Trans EPA ID: TXR000081205
Trans Name: SAFETY-KLEEN SYSTEMS INC
Trans 2 EPA ID: Not reported
Trans 2 Name: Not reported
TSDf EPA ID: CA0000084517
Trans Name: SAFETY-KLEEN SYSTEMS INC
TSDf Alt EPA ID: Not reported
TSDf Alt Name: Not reported
Waste Code Description: 212 - Oxygenated solvents (acetone, butanol, ethyl acetate, etc.
RCRA Code: F003
Meth Code: H141 - Storage, Bulking, And/Or Transfer Off Site--No Treatment/Reovery (H010-H129) Or (H131-H135)

Quantity Tons: 0.018
Waste Quantity: 36
Quantity Unit: P
Additional Code 1: D039
Additional Code 2: D035
Additional Code 3: D018
Additional Code 4: D001
Additional Code 5: Not reported

Shipment Date: 20151209
Creation Date: 2/9/2016 22:15:50
Receipt Date: 20151211
Manifest ID: 005171548SKS
Trans EPA ID: TXR000081205
Trans Name: SAFETY-KLEEN SYSTEMS INC
Trans 2 EPA ID: Not reported
Trans 2 Name: Not reported
TSDf EPA ID: CA0000084517
Trans Name: SAFETY-KLEEN SYSTEMS INC
TSDf Alt EPA ID: Not reported
TSDf Alt Name: Not reported
Waste Code Description: 134 - Aqueous solution with <10% total organic residues
RCRA Code: Not reported
Meth Code: H141 - Storage, Bulking, And/Or Transfer Off Site--No Treatment/Reovery (H010-H129) Or (H131-H135)

Quantity Tons: 0.21
Waste Quantity: 50
Quantity Unit: G
Additional Code 1: Not reported
Additional Code 2: Not reported

Map ID
Direction
Distance
Elevation

MAP FINDINGS

Site

Database(s)

EDR ID Number
EPA ID Number

COMMERCIAL (SFMTA FACILITY) (Continued)

S113012078

Additional Code 3: Not reported
Additional Code 4: Not reported
Additional Code 5: Not reported

Additional Info:

Year: 2014
Gen EPA ID: CAD982008062

Shipment Date: 20141223
Creation Date: 6/25/2015 22:15:06
Receipt Date: 20141231
Manifest ID: 004608843SKS
Trans EPA ID: TXR000081205
Trans Name: SAFETY-KLEEN SYSTEMS INC
Trans 2 EPA ID: Not reported
Trans 2 Name: Not reported
TSDF EPA ID: CA0000084517
Trans Name: SAFETY-KLEEN SYSTEMS INC
TSDF Alt EPA ID: Not reported
TSDF Alt Name: Not reported
Waste Code Description: 213 - Hydrocarbon solvents (benzene, hexane, Stoddard, etc.
RCRA Code: D039
Meth Code: H141 - Storage, Bulking, And/Or Transfer Off Site--No
Treatment/Reovery (H010-H129) Or (H131-H135)

Quantity Tons: 0.31275
Waste Quantity: 75
Quantity Unit: G
Additional Code 1: Not reported
Additional Code 2: Not reported
Additional Code 3: Not reported
Additional Code 4: Not reported
Additional Code 5: Not reported

Shipment Date: 20141223
Creation Date: 6/25/2015 22:15:06
Receipt Date: 20141231
Manifest ID: 004608843SKS
Trans EPA ID: TXR000081205
Trans Name: SAFETY-KLEEN SYSTEMS INC
Trans 2 EPA ID: Not reported
Trans 2 Name: Not reported
TSDF EPA ID: CA0000084517
Trans Name: SAFETY-KLEEN SYSTEMS INC
TSDF Alt EPA ID: Not reported
TSDF Alt Name: Not reported
Waste Code Description: 134 - Aqueous solution with <10% total organic residues
RCRA Code: Not reported
Meth Code: H141 - Storage, Bulking, And/Or Transfer Off Site--No
Treatment/Reovery (H010-H129) Or (H131-H135)

Quantity Tons: 0.084
Waste Quantity: 20
Quantity Unit: G
Additional Code 1: Not reported
Additional Code 2: Not reported
Additional Code 3: Not reported
Additional Code 4: Not reported
Additional Code 5: Not reported

Map ID
Direction
Distance
Elevation

MAP FINDINGS

Site

Database(s)

EDR ID Number
EPA ID Number

COMMERCIAL (SFMTA FACILITY) (Continued)

S113012078

Shipment Date:	20141223
Creation Date:	6/25/2015 22:15:06
Receipt Date:	20141231
Manifest ID:	004608843SKS
Trans EPA ID:	TXR000081205
Trans Name:	SAFETY-KLEEN SYSTEMS INC
Trans 2 EPA ID:	Not reported
Trans 2 Name:	Not reported
TSDf EPA ID:	CA0000084517
Trans Name:	SAFETY-KLEEN SYSTEMS INC
TSDf Alt EPA ID:	Not reported
TSDf Alt Name:	Not reported
Waste Code Description:	134 - Aqueous solution with <10% total organic residues
RCRA Code:	Not reported
Meth Code:	H141 - Storage, Bulking, And/Or Transfer Off Site--No Treatment/Reovery (H010-H129) Or (H131-H135)
Quantity Tons:	0.525
Waste Quantity:	125
Quantity Unit:	G
Additional Code 1:	Not reported
Additional Code 2:	Not reported
Additional Code 3:	Not reported
Additional Code 4:	Not reported
Additional Code 5:	Not reported
Shipment Date:	20141223
Creation Date:	6/25/2015 22:15:06
Receipt Date:	20141231
Manifest ID:	004608844SKS
Trans EPA ID:	TXR000081205
Trans Name:	SAFETY-KLEEN SYSTEMS INC
Trans 2 EPA ID:	Not reported
Trans 2 Name:	Not reported
TSDf EPA ID:	CA0000084517
Trans Name:	SAFETY-KLEEN SYSTEMS INC
TSDf Alt EPA ID:	Not reported
TSDf Alt Name:	Not reported
Waste Code Description:	134 - Aqueous solution with <10% total organic residues
RCRA Code:	Not reported
Meth Code:	H141 - Storage, Bulking, And/Or Transfer Off Site--No Treatment/Reovery (H010-H129) Or (H131-H135)
Quantity Tons:	0.5964
Waste Quantity:	142
Quantity Unit:	G
Additional Code 1:	Not reported
Additional Code 2:	Not reported
Additional Code 3:	Not reported
Additional Code 4:	Not reported
Additional Code 5:	Not reported
Shipment Date:	20141223
Creation Date:	6/25/2015 22:15:06
Receipt Date:	20141231
Manifest ID:	004608845SKS
Trans EPA ID:	TXR000081205
Trans Name:	SAFETY-KLEEN SYSTEMS INC
Trans 2 EPA ID:	Not reported

Map ID
Direction
Distance
Elevation

MAP FINDINGS

Site

Database(s)

EDR ID Number
EPA ID Number

COMMERCIAL (SFMTA FACILITY) (Continued)

S113012078

Trans 2 Name:	Not reported
TSDF EPA ID:	CA0000084517
Trans Name:	SAFETY-KLEEN SYSTEMS INC
TSDF Alt EPA ID:	Not reported
TSDF Alt Name:	Not reported
Waste Code Description:	134 - Aqueous solution with <10% total organic residues
RCRA Code:	Not reported
Meth Code:	H141 - Storage, Bulking, And/Or Transfer Off Site--No Treatment/Reovery (H010-H129) Or (H131-H135)
Quantity Tons:	0.315
Waste Quantity:	75
Quantity Unit:	G
Additional Code 1:	Not reported
Additional Code 2:	Not reported
Additional Code 3:	Not reported
Additional Code 4:	Not reported
Additional Code 5:	Not reported
Shipment Date:	20141223
Creation Date:	6/25/2015 22:15:06
Receipt Date:	20141231
Manifest ID:	004608846SKS
Trans EPA ID:	TXR000081205
Trans Name:	SAFETY-KLEEN SYSTEMS INC
Trans 2 EPA ID:	Not reported
Trans 2 Name:	Not reported
TSDF EPA ID:	CA0000084517
Trans Name:	SAFETY-KLEEN SYSTEMS INC
TSDF Alt EPA ID:	Not reported
TSDF Alt Name:	Not reported
Waste Code Description:	134 - Aqueous solution with <10% total organic residues
RCRA Code:	Not reported
Meth Code:	H141 - Storage, Bulking, And/Or Transfer Off Site--No Treatment/Reovery (H010-H129) Or (H131-H135)
Quantity Tons:	0.105
Waste Quantity:	25
Quantity Unit:	G
Additional Code 1:	Not reported
Additional Code 2:	Not reported
Additional Code 3:	Not reported
Additional Code 4:	Not reported
Additional Code 5:	Not reported
Shipment Date:	20141223
Creation Date:	6/25/2015 22:15:06
Receipt Date:	20141231
Manifest ID:	004608850SKS
Trans EPA ID:	TXR000081205
Trans Name:	SAFETY-KLEEN SYSTEMS INC
Trans 2 EPA ID:	Not reported
Trans 2 Name:	Not reported
TSDF EPA ID:	CA0000084517
Trans Name:	SAFETY-KLEEN SYSTEMS INC
TSDF Alt EPA ID:	Not reported
TSDF Alt Name:	Not reported
Waste Code Description:	212 - Oxygenated solvents (acetone, butanol, ethyl acetate, etc.
RCRA Code:	F003

Map ID
Direction
Distance
Elevation

MAP FINDINGS

Site

Database(s)

EDR ID Number
EPA ID Number

COMMERCIAL (SFMTA FACILITY) (Continued)

S113012078

Meth Code: H141 - Storage, Bulking, And/Or Transfer Off Site--No Treatment/Reovery (H010-H129) Or (H131-H135)
Quantity Tons: 0.018
Waste Quantity: 36
Quantity Unit: P
Additional Code 1: D039
Additional Code 2: D035
Additional Code 3: D018
Additional Code 4: D001
Additional Code 5: Not reported

Shipment Date: 20141210
Creation Date: 2/24/2015 22:15:05
Receipt Date: 20141212
Manifest ID: 004599003SKS
Trans EPA ID: TXR000081205
Trans Name: SAFETY-KLEEN SYSTEMS INC
Trans 2 EPA ID: Not reported
Trans 2 Name: Not reported
TSDf EPA ID: CA0000084517
Trans Name: SAFETY-KLEEN SYSTEMS INC
TSDf Alt EPA ID: Not reported
TSDf Alt Name: Not reported
Waste Code Description: 134 - Aqueous solution with <10% total organic residues
RCRA Code: Not reported
Meth Code: H141 - Storage, Bulking, And/Or Transfer Off Site--No Treatment/Reovery (H010-H129) Or (H131-H135)

Quantity Tons: 0.168
Waste Quantity: 40
Quantity Unit: G
Additional Code 1: Not reported
Additional Code 2: Not reported
Additional Code 3: Not reported
Additional Code 4: Not reported
Additional Code 5: Not reported

Shipment Date: 20141210
Creation Date: 2/24/2015 22:15:05
Receipt Date: 20141212
Manifest ID: 004599002SKS
Trans EPA ID: TXR000081205
Trans Name: SAFETY-KLEEN SYSTEMS INC
Trans 2 EPA ID: Not reported
Trans 2 Name: Not reported
TSDf EPA ID: CA0000084517
Trans Name: SAFETY-KLEEN SYSTEMS INC
TSDf Alt EPA ID: Not reported
TSDf Alt Name: Not reported
Waste Code Description: 134 - Aqueous solution with <10% total organic residues
RCRA Code: Not reported
Meth Code: H141 - Storage, Bulking, And/Or Transfer Off Site--No Treatment/Reovery (H010-H129) Or (H131-H135)

Quantity Tons: 0.084
Waste Quantity: 20
Quantity Unit: G
Additional Code 1: Not reported
Additional Code 2: Not reported

Map ID
Direction
Distance
Elevation

MAP FINDINGS

Site

Database(s)

EDR ID Number
EPA ID Number

COMMERCIAL (SFMTA FACILITY) (Continued)

S113012078

Additional Code 3: Not reported
Additional Code 4: Not reported
Additional Code 5: Not reported

Shipment Date: 20141210
Creation Date: 2/24/2015 22:15:05
Receipt Date: 20141212
Manifest ID: 004599002SKS
Trans EPA ID: TXR000081205
Trans Name: SAFETY-KLEEN SYSTEMS INC
Trans 2 EPA ID: Not reported
Trans 2 Name: Not reported
TSDf EPA ID: CA0000084517
Trans Name: SAFETY-KLEEN SYSTEMS INC
TSDf Alt EPA ID: Not reported
TSDf Alt Name: Not reported
Waste Code Description: 134 - Aqueous solution with <10% total organic residues
RCRA Code: Not reported
Meth Code: H141 - Storage, Bulking, And/Or Transfer Off Site--No Treatment/Reovery (H010-H129) Or (H131-H135)

Quantity Tons: 1.2642
Waste Quantity: 301
Quantity Unit: G
Additional Code 1: Not reported
Additional Code 2: Not reported
Additional Code 3: Not reported
Additional Code 4: Not reported
Additional Code 5: Not reported

Additional Info:
Year: 2013
Gen EPA ID: CAD982008062

Shipment Date: 20131223
Creation Date: 2/24/2014 22:15:29
Receipt Date: 20131227
Manifest ID: 004061706SKS
Trans EPA ID: TXR000081205
Trans Name: SAFETY-KLEEN SYSTEMS INC
Trans 2 EPA ID: Not reported
Trans 2 Name: Not reported
TSDf EPA ID: CA0000084517
Trans Name: SAFETY-KLEEN SYSTEMS INC
TSDf Alt EPA ID: Not reported
TSDf Alt Name: Not reported
Waste Code Description: 212 - Oxygenated solvents (acetone, butanol, ethyl acetate, etc.
RCRA Code: F003
Meth Code: H141 - Storage, Bulking, And/Or Transfer Off Site--No Treatment/Reovery (H010-H129) Or (H131-H135)

Quantity Tons: 0.018
Waste Quantity: 36
Quantity Unit: P
Additional Code 1: D039
Additional Code 2: D035
Additional Code 3: D018
Additional Code 4: D001
Additional Code 5: Not reported

Map ID
Direction
Distance
Elevation

MAP FINDINGS

Site

Database(s)

EDR ID Number
EPA ID Number

COMMERCIAL (SFMTA FACILITY) (Continued)

S113012078

Shipment Date: 20131223
Creation Date: 2/24/2014 22:15:29
Receipt Date: 20131227
Manifest ID: 004061700SKS
Trans EPA ID: TXR000081205
Trans Name: SAFETY-KLEEN SYSTEMS INC
Trans 2 EPA ID: Not reported
Trans 2 Name: Not reported
TSDf EPA ID: CA0000084517
Trans Name: SAFETY-KLEEN SYSTEMS INC
TSDf Alt EPA ID: Not reported
TSDf Alt Name: Not reported
Waste Code Description: 134 - Aqueous solution with <10% total organic residues
RCRA Code: Not reported
Meth Code: H141 - Storage, Bulking, And/Or Transfer Off Site--No Treatment/Reovery (H010-H129) Or (H131-H135)

Quantity Tons: 0.4368
Waste Quantity: 104
Quantity Unit: G
Additional Code 1: Not reported
Additional Code 2: Not reported
Additional Code 3: Not reported
Additional Code 4: Not reported
Additional Code 5: Not reported

Shipment Date: 20131223
Creation Date: 2/24/2014 22:15:29
Receipt Date: 20131227
Manifest ID: 004061702SKS
Trans EPA ID: TXR000081205
Trans Name: SAFETY-KLEEN SYSTEMS INC
Trans 2 EPA ID: Not reported
Trans 2 Name: Not reported
TSDf EPA ID: CA0000084517
Trans Name: SAFETY-KLEEN SYSTEMS INC
TSDf Alt EPA ID: Not reported
TSDf Alt Name: Not reported
Waste Code Description: 134 - Aqueous solution with <10% total organic residues
RCRA Code: Not reported
Meth Code: H141 - Storage, Bulking, And/Or Transfer Off Site--No Treatment/Reovery (H010-H129) Or (H131-H135)

Quantity Tons: 0.084
Waste Quantity: 20
Quantity Unit: G
Additional Code 1: Not reported
Additional Code 2: Not reported
Additional Code 3: Not reported
Additional Code 4: Not reported
Additional Code 5: Not reported

Shipment Date: 20131223
Creation Date: 2/24/2014 22:15:29
Receipt Date: 20131227
Manifest ID: 004061701SKS
Trans EPA ID: TXR000081205
Trans Name: SAFETY-KLEEN SYSTEMS INC
Trans 2 EPA ID: Not reported

Map ID
Direction
Distance
Elevation

MAP FINDINGS

Site

Database(s)

EDR ID Number
EPA ID Number

COMMERCIAL (SFMTA FACILITY) (Continued)

S113012078

Trans 2 Name:	Not reported
TSDF EPA ID:	CA0000084517
Trans Name:	SAFETY-KLEEN SYSTEMS INC
TSDF Alt EPA ID:	Not reported
TSDF Alt Name:	Not reported
Waste Code Description:	134 - Aqueous solution with <10% total organic residues
RCRA Code:	Not reported
Meth Code:	H141 - Storage, Bulking, And/Or Transfer Off Site--No Treatment/Reovery (H010-H129) Or (H131-H135)
Quantity Tons:	0.168
Waste Quantity:	40
Quantity Unit:	G
Additional Code 1:	Not reported
Additional Code 2:	Not reported
Additional Code 3:	Not reported
Additional Code 4:	Not reported
Additional Code 5:	Not reported
Shipment Date:	20131223
Creation Date:	2/24/2014 22:15:29
Receipt Date:	20131227
Manifest ID:	004061698SKS
Trans EPA ID:	TXR000081205
Trans Name:	SAFETY-KLEEN SYSTEMS INC
Trans 2 EPA ID:	Not reported
Trans 2 Name:	Not reported
TSDF EPA ID:	CA0000084517
Trans Name:	SAFETY-KLEEN SYSTEMS INC
TSDF Alt EPA ID:	Not reported
TSDF Alt Name:	Not reported
Waste Code Description:	213 - Hydrocarbon solvents (benzene, hexane, Stoddard, etc.
RCRA Code:	D039
Meth Code:	H141 - Storage, Bulking, And/Or Transfer Off Site--No Treatment/Reovery (H010-H129) Or (H131-H135)
Quantity Tons:	0.24186
Waste Quantity:	58
Quantity Unit:	G
Additional Code 1:	Not reported
Additional Code 2:	Not reported
Additional Code 3:	Not reported
Additional Code 4:	Not reported
Additional Code 5:	Not reported
Shipment Date:	20131223
Creation Date:	2/24/2014 22:15:29
Receipt Date:	20131227
Manifest ID:	004061699SKS
Trans EPA ID:	TXR000081205
Trans Name:	SAFETY-KLEEN SYSTEMS INC
Trans 2 EPA ID:	Not reported
Trans 2 Name:	Not reported
TSDF EPA ID:	CA0000084517
Trans Name:	SAFETY-KLEEN SYSTEMS INC
TSDF Alt EPA ID:	Not reported
TSDF Alt Name:	Not reported
Waste Code Description:	134 - Aqueous solution with <10% total organic residues
RCRA Code:	Not reported

Map ID
Direction
Distance
Elevation

MAP FINDINGS

Site

Database(s)

EDR ID Number
EPA ID Number

COMMERCIAL (SFMTA FACILITY) (Continued)

S113012078

Meth Code:	H141 - Storage, Bulking, And/Or Transfer Off Site--No Treatment/Reovery (H010-H129) Or (H131-H135)
Quantity Tons:	0.63
Waste Quantity:	150
Quantity Unit:	G
Additional Code 1:	Not reported
Additional Code 2:	Not reported
Additional Code 3:	Not reported
Additional Code 4:	Not reported
Additional Code 5:	Not reported
Shipment Date:	20131223
Creation Date:	2/24/2014 22:15:29
Receipt Date:	20131227
Manifest ID:	004061698SKS
Trans EPA ID:	TXR000081205
Trans Name:	SAFETY-KLEEN SYSTEMS INC
Trans 2 EPA ID:	Not reported
Trans 2 Name:	Not reported
TSDf EPA ID:	CA0000084517
Trans Name:	SAFETY-KLEEN SYSTEMS INC
TSDf Alt EPA ID:	Not reported
TSDf Alt Name:	Not reported
Waste Code Description:	134 - Aqueous solution with <10% total organic residues
RCRA Code:	Not reported
Meth Code:	H141 - Storage, Bulking, And/Or Transfer Off Site--No Treatment/Reovery (H010-H129) Or (H131-H135)
Quantity Tons:	0.588
Waste Quantity:	140
Quantity Unit:	G
Additional Code 1:	Not reported
Additional Code 2:	Not reported
Additional Code 3:	Not reported
Additional Code 4:	Not reported
Additional Code 5:	Not reported
Shipment Date:	20131223
Creation Date:	2/24/2014 22:15:29
Receipt Date:	20131227
Manifest ID:	004061698SKS
Trans EPA ID:	TXR000081205
Trans Name:	SAFETY-KLEEN SYSTEMS INC
Trans 2 EPA ID:	Not reported
Trans 2 Name:	Not reported
TSDf EPA ID:	CA0000084517
Trans Name:	SAFETY-KLEEN SYSTEMS INC
TSDf Alt EPA ID:	Not reported
TSDf Alt Name:	Not reported
Waste Code Description:	134 - Aqueous solution with <10% total organic residues
RCRA Code:	Not reported
Meth Code:	H141 - Storage, Bulking, And/Or Transfer Off Site--No Treatment/Reovery (H010-H129) Or (H131-H135)
Quantity Tons:	0.084
Waste Quantity:	20
Quantity Unit:	G
Additional Code 1:	Not reported
Additional Code 2:	Not reported

Map ID
Direction
Distance
Elevation

MAP FINDINGS

Site

Database(s)

EDR ID Number
EPA ID Number

COMMERCIAL (SFMTA FACILITY) (Continued)

S113012078

Additional Code 3:	Not reported
Additional Code 4:	Not reported
Additional Code 5:	Not reported
Shipment Date:	20131220
Creation Date:	5/14/2014 22:15:13
Receipt Date:	20140102
Manifest ID:	012208554JJK
Trans EPA ID:	CAR000188201
Trans Name:	ENVIRONMENTAL RECOVERY SERVICES INC
Trans 2 EPA ID:	CAR000189928
Trans 2 Name:	NV TRANSPORT
TSDf EPA ID:	NVT330010000
Trans Name:	US ECOLOGY
TSDf Alt EPA ID:	Not reported
TSDf Alt Name:	Not reported
Waste Code Description:	352 - Other organic solids
RCRA Code:	Not reported
Meth Code:	H132 - Landfill Or Surface Impoundment That Will Be Closed As Landfill(To Include On-Site Treatment And/Or Stabilization)
Quantity Tons:	1.2
Waste Quantity:	2400
Quantity Unit:	P
Additional Code 1:	Not reported
Additional Code 2:	Not reported
Additional Code 3:	Not reported
Additional Code 4:	Not reported
Additional Code 5:	Not reported
Shipment Date:	20131210
Creation Date:	1/29/2014 22:15:13
Receipt Date:	20131213
Manifest ID:	004063220SKS
Trans EPA ID:	TXR000081205
Trans Name:	SAFETY-KLEEN SYSTEMS INC
Trans 2 EPA ID:	Not reported
Trans 2 Name:	Not reported
TSDf EPA ID:	CA0000084517
Trans Name:	SAFETY-KLEEN SYSTEMS INC
TSDf Alt EPA ID:	Not reported
TSDf Alt Name:	Not reported
Waste Code Description:	134 - Aqueous solution with <10% total organic residues
RCRA Code:	Not reported
Meth Code:	H141 - Storage, Bulking, And/Or Transfer Off Site--No Treatment/Reovery (H010-H129) Or (H131-H135)
Quantity Tons:	0.504
Waste Quantity:	120
Quantity Unit:	G
Additional Code 1:	Not reported
Additional Code 2:	Not reported
Additional Code 3:	Not reported
Additional Code 4:	Not reported
Additional Code 5:	Not reported
Additional Info:	
Year:	2012
Gen EPA ID:	CAD982008062

Map ID
Direction
Distance
Elevation

MAP FINDINGS

Site

Database(s)

EDR ID Number
EPA ID Number

COMMERCIAL (SFMTA FACILITY) (Continued)

S113012078

Shipment Date:	20121227
Creation Date:	2/18/2013 22:15:20
Receipt Date:	20121228
Manifest ID:	003684732SKS
Trans EPA ID:	TXR000081205
Trans Name:	SAFETY-KLEEN SYSTEMS INC
Trans 2 EPA ID:	Not reported
Trans 2 Name:	Not reported
TSDf EPA ID:	CA0000084517
Trans Name:	SAFETY-KLEEN SYSTEMS INC
TSDf Alt EPA ID:	Not reported
TSDf Alt Name:	Not reported
Waste Code Description:	212 - Oxygenated solvents (acetone, butanol, ethyl acetate, etc.
RCRA Code:	F003
Meth Code:	H141 - Storage, Bulking, And/Or Transfer Off Site--No Treatment/Reovery (H010-H129) Or (H131-H135)
Quantity Tons:	0.018
Waste Quantity:	36
Quantity Unit:	P
Additional Code 1:	D039
Additional Code 2:	D035
Additional Code 3:	D018
Additional Code 4:	D001
Additional Code 5:	Not reported
Shipment Date:	20121227
Creation Date:	2/18/2013 22:15:20
Receipt Date:	20121228
Manifest ID:	003684722SKS
Trans EPA ID:	TXR000081205
Trans Name:	SAFETY-KLEEN SYSTEMS INC
Trans 2 EPA ID:	Not reported
Trans 2 Name:	Not reported
TSDf EPA ID:	CA0000084517
Trans Name:	SAFETY-KLEEN SYSTEMS INC
TSDf Alt EPA ID:	Not reported
TSDf Alt Name:	Not reported
Waste Code Description:	134 - Aqueous solution with <10% total organic residues
RCRA Code:	Not reported
Meth Code:	H141 - Storage, Bulking, And/Or Transfer Off Site--No Treatment/Reovery (H010-H129) Or (H131-H135)
Quantity Tons:	0.084
Waste Quantity:	20
Quantity Unit:	G
Additional Code 1:	Not reported
Additional Code 2:	Not reported
Additional Code 3:	Not reported
Additional Code 4:	Not reported
Additional Code 5:	Not reported
Shipment Date:	20121227
Creation Date:	2/18/2013 22:15:20
Receipt Date:	20121228
Manifest ID:	003684723SKS
Trans EPA ID:	TXR000081205
Trans Name:	SAFETY-KLEEN SYSTEMS INC
Trans 2 EPA ID:	Not reported

Map ID
Direction
Distance
Elevation

MAP FINDINGS

Site

Database(s)

EDR ID Number
EPA ID Number

COMMERCIAL (SFMTA FACILITY) (Continued)

S113012078

Trans 2 Name:	Not reported
TSDf EPA ID:	CA0000084517
Trans Name:	SAFETY-KLEEN SYSTEMS INC
TSDf Alt EPA ID:	Not reported
TSDf Alt Name:	Not reported
Waste Code Description:	134 - Aqueous solution with <10% total organic residues
RCRA Code:	Not reported
Meth Code:	H141 - Storage, Bulking, And/Or Transfer Off Site--No Treatment/Reovery (H010-H129) Or (H131-H135)
Quantity Tons:	0.546
Waste Quantity:	130
Quantity Unit:	G
Additional Code 1:	Not reported
Additional Code 2:	Not reported
Additional Code 3:	Not reported
Additional Code 4:	Not reported
Additional Code 5:	Not reported
Shipment Date:	20121227
Creation Date:	2/18/2013 22:15:20
Receipt Date:	20121228
Manifest ID:	003684724SKS
Trans EPA ID:	TXR000081205
Trans Name:	SAFETY-KLEEN SYSTEMS INC
Trans 2 EPA ID:	Not reported
Trans 2 Name:	Not reported
TSDf EPA ID:	CA0000084517
Trans Name:	SAFETY-KLEEN SYSTEMS INC
TSDf Alt EPA ID:	Not reported
TSDf Alt Name:	Not reported
Waste Code Description:	134 - Aqueous solution with <10% total organic residues
RCRA Code:	Not reported
Meth Code:	H141 - Storage, Bulking, And/Or Transfer Off Site--No Treatment/Reovery (H010-H129) Or (H131-H135)
Quantity Tons:	0.189
Waste Quantity:	45
Quantity Unit:	G
Additional Code 1:	Not reported
Additional Code 2:	Not reported
Additional Code 3:	Not reported
Additional Code 4:	Not reported
Additional Code 5:	Not reported
Shipment Date:	20121227
Creation Date:	2/18/2013 22:15:20
Receipt Date:	20121228
Manifest ID:	003684725SKS
Trans EPA ID:	TXR000081205
Trans Name:	SAFETY-KLEEN SYSTEMS INC
Trans 2 EPA ID:	Not reported
Trans 2 Name:	Not reported
TSDf EPA ID:	CA0000084517
Trans Name:	SAFETY-KLEEN SYSTEMS INC
TSDf Alt EPA ID:	Not reported
TSDf Alt Name:	Not reported
Waste Code Description:	134 - Aqueous solution with <10% total organic residues
RCRA Code:	Not reported

Map ID
Direction
Distance
Elevation

MAP FINDINGS

Site

Database(s)

EDR ID Number
EPA ID Number

COMMERCIAL (SFMTA FACILITY) (Continued)

S113012078

Meth Code: H141 - Storage, Bulking, And/Or Transfer Off Site--No Treatment/Reovery (H010-H129) Or (H131-H135)
Quantity Tons: 0.105
Waste Quantity: 25
Quantity Unit: G
Additional Code 1: Not reported
Additional Code 2: Not reported
Additional Code 3: Not reported
Additional Code 4: Not reported
Additional Code 5: Not reported

Shipment Date: 20121227
Creation Date: 2/18/2013 22:15:20
Receipt Date: 20121228
Manifest ID: 003684726SKS
Trans EPA ID: TXR000081205
Trans Name: SAFETY-KLEEN SYSTEMS INC
Trans 2 EPA ID: Not reported
Trans 2 Name: Not reported
TSDf EPA ID: CA0000084517
Trans Name: SAFETY-KLEEN SYSTEMS INC
TSDf Alt EPA ID: Not reported
TSDf Alt Name: Not reported
Waste Code Description: 134 - Aqueous solution with <10% total organic residues
RCRA Code: Not reported
Meth Code: H141 - Storage, Bulking, And/Or Transfer Off Site--No Treatment/Reovery (H010-H129) Or (H131-H135)

Quantity Tons: 0.063
Waste Quantity: 15
Quantity Unit: G
Additional Code 1: Not reported
Additional Code 2: Not reported
Additional Code 3: Not reported
Additional Code 4: Not reported
Additional Code 5: Not reported

Shipment Date: 20121227
Creation Date: 2/18/2013 22:15:20
Receipt Date: 20121228
Manifest ID: 003684722SKS
Trans EPA ID: TXR000081205
Trans Name: SAFETY-KLEEN SYSTEMS INC
Trans 2 EPA ID: Not reported
Trans 2 Name: Not reported
TSDf EPA ID: CA0000084517
Trans Name: SAFETY-KLEEN SYSTEMS INC
TSDf Alt EPA ID: Not reported
TSDf Alt Name: Not reported
Waste Code Description: 134 - Aqueous solution with <10% total organic residues
RCRA Code: Not reported
Meth Code: H141 - Storage, Bulking, And/Or Transfer Off Site--No Treatment/Reovery (H010-H129) Or (H131-H135)

Quantity Tons: 0.693
Waste Quantity: 165
Quantity Unit: G
Additional Code 1: Not reported
Additional Code 2: Not reported

Map ID
Direction
Distance
Elevation

MAP FINDINGS

Site

Database(s)

EDR ID Number
EPA ID Number

COMMERCIAL (SFMTA FACILITY) (Continued)

S113012078

Additional Code 3:	Not reported
Additional Code 4:	Not reported
Additional Code 5:	Not reported
Shipment Date:	20121227
Creation Date:	2/18/2013 22:15:20
Receipt Date:	20121228
Manifest ID:	003684722SKS
Trans EPA ID:	TXR000081205
Trans Name:	SAFETY-KLEEN SYSTEMS INC
Trans 2 EPA ID:	Not reported
Trans 2 Name:	Not reported
TSDf EPA ID:	CA0000084517
Trans Name:	SAFETY-KLEEN SYSTEMS INC
TSDf Alt EPA ID:	Not reported
TSDf Alt Name:	Not reported
Waste Code Description:	213 - Hydrocarbon solvents (benzene, hexane, Stoddard, etc.
RCRA Code:	D039
Meth Code:	H141 - Storage, Bulking, And/Or Transfer Off Site--No Treatment/Reovery (H010-H129) Or (H131-H135)
Quantity Tons:	0.30441
Waste Quantity:	73
Quantity Unit:	G
Additional Code 1:	Not reported
Additional Code 2:	Not reported
Additional Code 3:	Not reported
Additional Code 4:	Not reported
Additional Code 5:	Not reported
Shipment Date:	20121220
Creation Date:	3/4/2013 22:15:07
Receipt Date:	20121228
Manifest ID:	001172851FLE
Trans EPA ID:	MAD039322250
Trans Name:	CLEAN HARBORS ENVIRONMENTAL SERVICES INC
Trans 2 EPA ID:	MAD039322250
Trans 2 Name:	CLEAN HARBORS ENV SVC
TSDf EPA ID:	CAD059494310
Trans Name:	CLEAN HARBORS SAN JOSE LLC
TSDf Alt EPA ID:	Not reported
TSDf Alt Name:	Not reported
Waste Code Description:	352 - Other organic solids
RCRA Code:	Not reported
Meth Code:	H141 - Storage, Bulking, And/Or Transfer Off Site--No Treatment/Reovery (H010-H129) Or (H131-H135)
Quantity Tons:	1.2
Waste Quantity:	2400
Quantity Unit:	P
Additional Code 1:	Not reported
Additional Code 2:	Not reported
Additional Code 3:	Not reported
Additional Code 4:	Not reported
Additional Code 5:	Not reported
Shipment Date:	20121220
Creation Date:	3/4/2013 22:15:07
Receipt Date:	20121228

Map ID
Direction
Distance
Elevation

MAP FINDINGS

Site

Database(s)

EDR ID Number
EPA ID Number

COMMERCIAL (SFMTA FACILITY) (Continued)

S113012078

Manifest ID: 001172851FLE
Trans EPA ID: MAD039322250
Trans Name: CLEAN HARBORS ENVIRONMENTAL SERVICES INC
Trans 2 EPA ID: MAD039322250
Trans 2 Name: CLEAN HARBORS ENV SVC
TSDf EPA ID: CAD059494310
Trans Name: CLEAN HARBORS SAN JOSE LLC
TSDf Alt EPA ID: Not reported
TSDf Alt Name: Not reported
Waste Code Description: 352 - Other organic solids
RCRA Code: Not reported
Meth Code: H141 - Storage, Bulking, And/Or Transfer Off Site--No Treatment/Reovery (H010-H129) Or (H131-H135)

Quantity Tons: 0.175
Waste Quantity: 350
Quantity Unit: P
Additional Code 1: Not reported
Additional Code 2: Not reported
Additional Code 3: Not reported
Additional Code 4: Not reported
Additional Code 5: Not reported

HWTS:

Name: CCSF-MUNI WOODS
Address: 1095 INDIANA ST
Address 2: Not reported
City,State,Zip: SAN FRANCISCO, CA 94107
EPA ID: CAD982008062
Inactive Date: Not reported
Create Date: 06/17/1988
Last Act Date: Not reported
Mailing Name: Not reported
Mailing Address: 49 SOUTH VAN NESS AVE SUITE 600
Mailing Address 2: Not reported
Mailing City,State,Zip: SAN FRANCISCO, CA 94103
Owner Name: SFPUC THOMAS SHAFT FACILITY
Owner Address: 525 GOLDEN GATE AVE.
Owner Address 2: Not reported
Owner City,State,Zip: SAN FRANCISCO, CA 941020000
Contact Name: HUMBERTO QUINONEZ
Contact Address: 49 SOUTH VAN NESS AVE
Contact Address 2: Not reported
City,State,Zip: SAN FRANCISCO, CA 94103
Facility Status: Active
Facility Type: PERMANENT
Category: STATE
Latitude: 37.756313
Longitude: -122.391067

NAICS:

EPA ID: CAD982008062
Create Date: 2002-03-14 16:36:26.000
NAICS Code: 4851
NAICS Description: Urban Transit Systems
Issued EPA ID Date: 1988-06-17 00:00:00
Inactive Date: Not reported
Facility Name: CCSF-MUNI WOODS

Map ID
Direction
Distance
Elevation

MAP FINDINGS

Site

Database(s)

EDR ID Number
EPA ID Number

COMMERCIAL (SFMTA FACILITY) (Continued)

S113012078

Facility Address: 1095 INDIANA ST
Facility Address 2: Not reported
Facility City: SAN FRANCISCO
Facility County: Not reported
Facility State: CA
Facility Zip: 941070000

269
NNE
1/4-1/2
0.455 mi.
2405 ft.

SANTA FE PACIFIC REALTY CORP
1420 4TH ST
SAN FRANCISCO, CA 94107

LUST S101308431
SWEEPS UST N/A
Cortese
EMI
HIST CORTESE
CERS

Relative:
Lower
Actual:
9 ft.

LUST:

Name: SANTA FE PACIFIC REALTY CORP
Address: 1420 4TH ST
City,State,Zip: SAN FRANCISCO, CA 94107
Lead Agency: SAN FRANCISCO BAY RWQCB (REGION 2)
Case Type: LUST Cleanup Site
Geo Track: http://geotracker.waterboards.ca.gov/profile_report.asp?global_id=T0607500227
Global Id: T0607500227
Latitude: 37.7708033
Longitude: -122.3912265
Status: Completed - Case Closed
Status Date: 02/24/1997
Case Worker: UUU
RB Case Number: 38-0262
Local Agency: SAN FRANCISCO COUNTY
File Location: Not reported
Local Case Number: 10400
Potential Media Affect: Other Groundwater (uses other than drinking water)
Potential Contaminants of Concern: Waste Oil / Motor / Hydraulic / Lubricating
Site History: Not reported

LUST:

Global Id: T0607500227
Contact Type: Regional Board Caseworker
Contact Name: Regional Water Board
Organization Name: SAN FRANCISCO BAY RWQCB (REGION 2)
Address: 1515 CLAY ST SUITE 1400
City: OAKLAND
Email: Not reported
Phone Number: Not reported

Global Id: T0607500227
Contact Type: Local Agency Caseworker
Contact Name: UNK
Organization Name: SAN FRANCISCO COUNTY
Address: Not reported
City: r2 UNKNOWN
Email: Not reported
Phone Number: Not reported

LUST:

Global Id: T0607500227
Action Type: Other

Map ID
Direction
Distance
Elevation

MAP FINDINGS

Site

Database(s)

EDR ID Number
EPA ID Number

SANTA FE PACIFIC REALTY CORP (Continued)

S101308431

Date: 03/15/1990
Action: Leak Discovery

Global Id: T0607500227
Action Type: Other
Date: 03/15/1990
Action: Leak Reported

Global Id: T0607500227
Action Type: Other
Date: 03/15/1990
Action: Leak Stopped

LUST:

Global Id: T0607500227
Status: Open - Case Begin Date
Status Date: 03/15/1990

Global Id: T0607500227
Status: Open - Site Assessment
Status Date: 03/26/1990

Global Id: T0607500227
Status: Completed - Case Closed
Status Date: 02/24/1997

LUST REG 2:

Region: 2
Facility Id: 38-0262
Facility Status: Case Closed
Case Number: 10400
How Discovered: Tank Closure
Leak Cause: Structure Failure
Leak Source: Tank
Date Leak Confirmed: 3/26/1990
Oversight Program: LUST
Prelim. Site Assessment Workplan Submitted: Not reported
Preliminary Site Assessment Began: Not reported
Pollution Characterization Began: Not reported
Pollution Remediation Plan Submitted: Not reported
Date Remediation Action Underway: Not reported
Date Post Remedial Action Monitoring Began: Not reported

SWEEPS UST:

Name: SANTA FE PACIFIC REALTY
Address: 5200 E SHEILA ST
City: COMMERCE
Status: Active
Comp Number: 13747
Number: 9
Board Of Equalization: Not reported
Referral Date: 06-30-89
Action Date: Not reported
Created Date: 06-30-89
Owner Tank Id: Not reported

Map ID
Direction
Distance
Elevation

MAP FINDINGS

Site

Database(s)

EDR ID Number
EPA ID Number

SANTA FE PACIFIC REALTY CORP (Continued)

S101308431

SWRCB Tank Id: Not reported
Tank Status: Not reported
Capacity: Not reported
Active Date: Not reported
Tank Use: Not reported
STG: Not reported
Content: Not reported
Number Of Tanks: Not reported

CORTESE:

Name: SANTA FE PACIFIC REALTY CORP
Address: 1420 4TH ST
City,State,Zip: SAN FRANCISCO, CA 94107
Region: CORTESE
Envirostor Id: Not reported
Global ID: T0607500227
Site/Facility Type: LUST CLEANUP SITE
Cleanup Status: COMPLETED - CASE CLOSED
Status Date: Not reported
Site Code: Not reported
Latitude: Not reported
Longitude: Not reported
Owner: Not reported
Enf Type: Not reported
Swat R: Not reported
Flag: active
Order No: Not reported
Waste Discharge System No: Not reported
Effective Date: Not reported
Region 2: Not reported
WID Id: Not reported
Solid Waste Id No: Not reported
Waste Management Uit Name: Not reported
File Name: Active Open

EMI:

Name: CERTIFIED GROCERS OF CAL LTD
Address: 5200 E SHEILA
City,State,Zip: COMMERCE, CA 94107
Year: 1990
County Code: 19
Air Basin: SC
Facility ID: 74064
Air District Name: SC
SIC Code: 5141
Air District Name: SOUTH COAST AQMD
Community Health Air Pollution Info System: Not reported
Consolidated Emission Reporting Rule: Not reported
Total Organic Hydrocarbon Gases Tons/Yr: 0
Reactive Organic Gases Tons/Yr: 0
Carbon Monoxide Emissions Tons/Yr: 1
NOX - Oxides of Nitrogen Tons/Yr: 2
SOX - Oxides of Sulphur Tons/Yr: 0
Particulate Matter Tons/Yr: 0
Part. Matter 10 Micrometers and Smllr Tons/Yr:0

Map ID
Direction
Distance
Elevation

MAP FINDINGS

Site

Database(s)

EDR ID Number
EPA ID Number

SANTA FE PACIFIC REALTY CORP (Continued)

S101308431

HIST CORTESE:

edr_fname: SANTA FE PACIFIC REALTY C
edr_fadd1: 1420 4TH
City,State,Zip: SAN FRANCISCO, CA 94107
Region: CORTESE
Facility County Code: 38
Reg By: LTNKA
Reg Id: 38-0262

edr_fname: FACILITY 9101-1
edr_fadd1: 1420 4TH
City,State,Zip: SAN FRANCISCO, CA 94107
Region: CORTESE
Facility County Code: 38
Reg By: LTNKA
Reg Id: 2774

CERS:

Name: SANTA FE PACIFIC REALTY CORP
Address: 1420 4TH ST
City,State,Zip: SAN FRANCISCO, CA 94107
Site ID: 252610
CERS ID: T0607500227
CERS Description: Leaking Underground Storage Tank Cleanup Site

Affiliation:

Affiliation Type Desc: Local Agency Caseworker
Entity Name: UNK - SAN FRANCISCO COUNTY
Entity Title: Not reported
Affiliation Address: Not reported
Affiliation City: r2 UNKNOWN
Affiliation State: CA
Affiliation Country: Not reported
Affiliation Zip: Not reported
Affiliation Phone: ,

Affiliation Type Desc: Regional Board Caseworker
Entity Name: Regional Water Board - SAN FRANCISCO BAY RWQCB (REGION 2)
Entity Title: Not reported
Affiliation Address: 1515 CLAY ST SUITE 1400
Affiliation City: OAKLAND
Affiliation State: CA
Affiliation Country: Not reported
Affiliation Zip: Not reported
Affiliation Phone: ,

270
NW
1/4-1/2
0.461 mi.
2433 ft.

**CALIFORNIA COLLEGE OF ART
184 HOOPER ST
SAN FRANCISCO, CA 94107**

**LUST S108086965
Cortese N/A**

**Relative:
Lower
Actual:
15 ft.**

LUST:
Name: CALIFORNIA COLLEGE OF ART
Address: 184 HOOPER ST
City,State,Zip: SAN FRANCISCO, CA 94107

Map ID
Direction
Distance
Elevation

MAP FINDINGS

Site

Database(s)

EDR ID Number
EPA ID Number

CALIFORNIA COLLEGE OF ART (Continued)

S108086965

Lead Agency: SAN FRANCISCO COUNTY
Case Type: LUST Cleanup Site
Geo Track: http://geotracker.waterboards.ca.gov/profile_report.asp?global_id=T0607516495
Global Id: T0607516495
Latitude: 37.767436
Longitude: -122.400237
Status: Completed - Case Closed
Status Date: 12/14/2006
Case Worker: SC
RB Case Number: 38-2420
Local Agency: SAN FRANCISCO COUNTY
File Location: Local Agency
Local Case Number: 11759
Potential Media Affect: Soil
Potential Contaminants of Concern: Heating Oil / Fuel Oil
Site History: Not reported

LUST:

Global Id: T0607516495
Contact Type: Regional Board Caseworker
Contact Name: Regional Water Board
Organization Name: SAN FRANCISCO BAY RWQCB (REGION 2)
Address: 1515 CLAY ST SUITE 1400
City: OAKLAND
Email: Not reported
Phone Number: Not reported

Global Id: T0607516495
Contact Type: Local Agency Caseworker
Contact Name: STEPHANIE CUSHING
Organization Name: SAN FRANCISCO COUNTY
Address: 1390 MARKET STREET #210
City: SAN FRANCISCO
Email: stephanie.cushing@sfdph.org
Phone Number: Not reported

LUST:

Global Id: T0607516495
Action Type: ENFORCEMENT
Date: 07/25/2006
Action: Notice of Responsibility

Global Id: T0607516495
Action Type: ENFORCEMENT
Date: 11/13/2006
Action: LOP Case Closure Summary to RB

Global Id: T0607516495
Action Type: ENFORCEMENT
Date: 11/13/2006
Action: File review

Global Id: T0607516495
Action Type: Other
Date: 06/12/2006
Action: Leak Discovery

Map ID
Direction
Distance
Elevation

MAP FINDINGS

Site

Database(s)

EDR ID Number
EPA ID Number

CALIFORNIA COLLEGE OF ART (Continued)

S108086965

Global Id: T0607516495
Action Type: Other
Date: 06/12/2006
Action: Leak Reported

Global Id: T0607516495
Action Type: REMEDIATION
Date: 06/12/2006
Action: Excavation

LUST:

Global Id: T0607516495
Status: Open - Case Begin Date
Status Date: 06/12/2006

Global Id: T0607516495
Status: Open - Site Assessment
Status Date: 06/12/2006

Global Id: T0607516495
Status: Completed - Case Closed
Status Date: 12/14/2006

CORTESE:

Name: CALIFORNIA COLLEGE OF ART
Address: 184 HOOPER ST
City,State,Zip: SAN FRANCISCO, CA 94107
Region: CORTESE
Envirostor Id: Not reported
Global ID: T0607516495
Site/Facility Type: LUST CLEANUP SITE
Cleanup Status: COMPLETED - CASE CLOSED
Status Date: Not reported
Site Code: Not reported
Latitude: Not reported
Longitude: Not reported
Owner: Not reported
Enf Type: Not reported
Swat R: Not reported
Flag: active
Order No: Not reported
Waste Discharge System No: Not reported
Effective Date: Not reported
Region 2: Not reported
WID Id: Not reported
Solid Waste Id No: Not reported
Waste Management Uit Name: Not reported
File Name: Active Open

Map ID
Direction
Distance
Elevation

MAP FINDINGS

Site

Database(s)

EDR ID Number
EPA ID Number

271
SE
1/4-1/2
0.485 mi.
2562 ft.

PG&E - POTRERO POWER PLAN
22ND & ILLINOIS
SAN FRANCISCO, CA 94100

HIST CORTESE S110060780
N/A

Relative:
Higher
Actual:
34 ft.

HIST CORTESE:
edr_fname: PG&E - POTRERO POWER PLAN
edr_fadd1: 22ND & ILLINOIS
City,State,Zip: SAN FRANCISCO, CA 94100
Region: CORTESE
Facility County Code: 38
Reg By: CALSI
Reg Id: 38490001

AW272
WNW
1/4-1/2
0.491 mi.
2592 ft.

COMMERCIAL/WORLD GYM
1500 16TH ST
SAN FRANCISCO, CA 94103

LUST S103890271
HIST CORTESE N/A
CERS

Site 1 of 2 in cluster AW

Relative:
Lower
Actual:
18 ft.

LUST:
Name: COMMERCIAL/WORLD GYM
Address: 1500 16TH ST
City,State,Zip: SAN FRANCISCO, CA 94103
Lead Agency: SAN FRANCISCO COUNTY
Case Type: LUST Cleanup Site
Geo Track: http://geotracker.waterboards.ca.gov/profile_report.asp?global_id=T0607501170
Global Id: T0607501170
Latitude: 37.7663555207536
Longitude: -122.402000122685
Status: Completed - Case Closed
Status Date: 04/03/2000
Case Worker: Not reported
RB Case Number: 38-1285
Local Agency: Not reported
File Location: Not reported
Local Case Number: 11161
Potential Media Affect: Soil
Potential Contaminants of Concern: Heating Oil / Fuel Oil
Site History: Not reported

LUST:
Global Id: T0607501170
Contact Type: Regional Board Caseworker
Contact Name: Regional Water Board
Organization Name: SAN FRANCISCO BAY RWQCB (REGION 2)
Address: 1515 CLAY ST SUITE 1400
City: OAKLAND
Email: Not reported
Phone Number: Not reported

LUST:
Global Id: T0607501170
Action Type: Other
Date: 04/14/1998
Action: Leak Discovery

Global Id: T0607501170
Action Type: Other

Map ID
Direction
Distance
Elevation

MAP FINDINGS

Site

Database(s)

EDR ID Number
EPA ID Number

COMMERCIAL/WORLD GYM (Continued)

S103890271

Date: 01/02/1965
Action: Leak Reported

LUST:

Global Id: T0607501170
Status: Open - Case Begin Date
Status Date: 04/14/1998

Global Id: T0607501170
Status: Completed - Case Closed
Status Date: 04/03/2000

HIST CORTESE:

edr_fname: COMMERCIAL WORLD GYM
edr_fadd1: 1500 16TH
City,State,Zip: SAN FRANCISCO, CA 94104
Region: CORTESE
Facility County Code: 38
Reg By: LTNKA
Reg Id: 38-1285

CERS:

Name: COMMERCIAL/WORLD GYM
Address: 1500 16TH ST
City,State,Zip: SAN FRANCISCO, CA 94103
Site ID: 256895
CERS ID: T0607501170
CERS Description: Leaking Underground Storage Tank Cleanup Site

Affiliation:

Affiliation Type Desc: Regional Board Caseworker
Entity Name: Regional Water Board - SAN FRANCISCO BAY RWQCB (REGION 2)
Entity Title: Not reported
Affiliation Address: 1515 CLAY ST SUITE 1400
Affiliation City: OAKLAND
Affiliation State: CA
Affiliation Country: Not reported
Affiliation Zip: Not reported
Affiliation Phone: ,

AW273 COMMERCIAL/WORLD GYM
WNW 1500 16TH ST
1/4-1/2 SAN FRANCISCO, CA 94103
0.491 mi.
2592 ft. Site 2 of 2 in cluster AW

LUST S103890709
Cortese N/A

Relative:
Lower
Actual:
18 ft.

SAN FRANCISCO CO. LUST:
Name: Commercial/World
Address: 1500 16th St
City: San Francisco
Region: SAN FRANCISCO
Facility ID: 38-1285
Facility Status: Case Closed
Case Number: 11161
Case Type: Soil only

Map ID
Direction
Distance
Elevation

MAP FINDINGS

Site

Database(s)

EDR ID Number
EPA ID Number

COMMERCIAL/WORLD GYM (Continued)

S103890709

Release Date: 5/28/1997
Discovered Date: 4/14/1998
Substance: Heater Fuel
Substance Qty: Not reported
How Discovered: Other Means
How Stopped: Close Tank
Report Date: 4/17/1998
Case Closed: 4/3/2000
Closed Date: 4/3/2000
Leak Source: Tank
Leak Cause: Overfill
Leak Confirmed: 2/16/1999
Entered Date: 2/16/1999
Number of Wells: Not reported
Regional Board: San Francisco Bay Region
Local Agency: 38000
Lead Agency: Local Agency
Program: LOP
Responsible Party: Mike Hazel
RP Address: Not reported
Operator: Not reported
Staff Initial: VP
Facility Staff: AL
Cross Street: DE HARO ST
NOR Date: 2/16/1999
MTBE Current: Not reported
MTBE Current Date: Not reported
MTBE: NRQ
Maximum MTBE Soil: Not reported
Maximum MTBE GW: Not reported
MTBE DATE: Not reported
Review Date: 4/3/2000
Workplan Submitted: Not reported
Assessment Underway: Not reported
Pollution Characterization: Not reported
Corrective Action Plan: Not reported
Remediation Underway: Not reported
Monitoring Begun: Not reported
Funding: Federal
Interim Remediation: No
Priority: Low Priority Site
Abatement: No Action Required - incident is minor, requiring no remedial action
Enforcement Type: Not reported
Enforcement Due Date: Not reported
Basin: Downtown Basin
Beneficial Use: No
Lat/Long: Not reported
CUFID: Not reported
Suspended: No
Stopped Date: Not reported
Free Product: No
Depth to Grnd Wtr: Not reported
Gradient: Not reported
Benzene: Not reported
Primary Substance: Fuel Oils Nos. 1 -
Enforcement Type: Not reported
Amount of Free Produce: Not reported

Map ID
Direction
Distance
Elevation

MAP FINDINGS

Site

Database(s)

EDR ID Number
EPA ID Number

COMMERCIAL/WORLD GYM (Continued)

S103890709

Benzene Test: ND
Maximum Soil GW: Not reported
Max Soil Concentration: Not reported
TPH Tested: YES
Max TPH GW: Not reported
Max TPH Soil: 570
TPH Date: 4/3/1998
Block: Not reported
Lot: Not reported
Notify: False
TPH Current: Not reported
TPH Current Date: Not reported
Grnd Wtr Qualifier: Not reported
Soil Qualifier: Not reported
Comments: Not reported
Summary: Not reported

LUST REG 2:

Region: 2
Facility Id: 38-1285
Facility Status: Case Closed
Case Number: 11161
How Discovered: Not reported
Leak Cause: Not reported
Leak Source: Not reported
Date Leak Confirmed: Not reported
Oversight Program: LUST
Prelim. Site Assesment Wokplan Submitted: Not reported
Preliminary Site Assesment Began: Not reported
Pollution Characterization Began: Not reported
Pollution Remediation Plan Submitted: Not reported
Date Remediation Action Underway: Not reported
Date Post Remedial Action Monitoring Began: Not reported

CORTESE:

Name: COMMERCIAL/WORLD GYM
Address: 1500 16TH ST
City,State,Zip: SAN FRANCISCO, CA 94103
Region: CORTESE
Envirostor Id: Not reported
Global ID: T0607501170
Site/Facility Type: LUST CLEANUP SITE
Cleanup Status: COMPLETED - CASE CLOSED
Status Date: Not reported
Site Code: Not reported
Latitude: Not reported
Longitude: Not reported
Owner: Not reported
Enf Type: Not reported
Swat R: Not reported
Flag: active
Order No: Not reported
Waste Discharge System No: Not reported
Effective Date: Not reported
Region 2: Not reported
WID Id: Not reported

Map ID
 Direction
 Distance
 Elevation

MAP FINDINGS

Site

Database(s)

EDR ID Number
 EPA ID Number

COMMERCIAL/WORLD GYM (Continued)

S103890709

Solid Waste Id No: Not reported
 Waste Management Uit Name: Not reported
 File Name: Active Open

AX274
WNW
1/4-1/2
0.495 mi.
2611 ft.

JOHNSON PROPERTY (FORMERLY)
375 RHODE ISLAND AVE
SAN FRANCISCO, CA 94103
Site 1 of 2 in cluster AX

LUST
Cortese
HIST CORTESE
CERS

S102431986
N/A

Relative:
Lower
Actual:
23 ft.

SAN FRANCISCO CO. LUST:

Name: Johnson Property
 Address: 375 Rhode Island Ave
 City: San Francisco
 Region: SAN FRANCISCO
 Facility ID: 38-0448
 Facility Status: Case Closed
 Case Number: 10123
 Case Type: Soil only
 Release Date: 11/22/1992
 Discovered Date: 11/17/1992
 Substance: Gasoline
 Substance Qty: Not reported
 How Discovered: Tank Closure
 How Stopped: Close Tank
 Report Date: 11/22/1992
 Case Closed: 6/7/1995
 Closed Date: 6/7/1995
 Leak Source: Tank
 Leak Cause: Structure Failure
 Leak Confirmed: Not reported
 Entered Date: 1/11/1993
 Number of Wells: Not reported
 Regional Board: San Francisco Bay Region
 Local Agency: 38000
 Lead Agency: Local Agency
 Program: LOP
 Responsible Party: Not reported
 RP Address: Not reported
 Operator: Not reported
 Staff Initial: VP
 Facility Staff: CDM
 Cross Street: 17TH ST
 NOR Date: 1/11/1993
 MTBE Current: Not reported
 MTBE Current Date: Not reported
 MTBE: NT
 Maximum MTBE Soil: Not reported
 Maximum MTBE GW: Not reported
 MTBE DATE: Not reported
 Review Date: Not reported
 Workplan Submitted: Not reported
 Assessment Underway: Not reported
 Pollution Characterization: Not reported
 Corrective Action Plan: Not reported
 Remediation Underway: Not reported
 Monitoring Begun: Not reported
 Funding: Federal

Map ID
Direction
Distance
Elevation

MAP FINDINGS

Site

Database(s)

EDR ID Number
EPA ID Number

JOHNSON PROPERTY (FORMERLY) (Continued)

S102431986

Interim Remediation: No
Priority: Not reported
Abatement: No Action Taken - no action has as yet been taken at the site
Enforcement Type: NOR
Enforcement Due Date: Not reported
Basin: Downtown Basin
Beneficial Use: No
Lat/Long: Not reported
CUFID: Not reported
Suspended: No
Stopped Date: 11/25/1992
Free Product: Yes
Depth to Grnd Wtr: Not reported
Gradient: Not reported
Benzene: Not reported
Primary Substance: Gasoline
Enforcement Type: Not reported
Amount of Free Produce: Not reported
Benzene Test: Not reported
Maximum Soil GW: Not reported
Max Soil Concentration: Not reported
TPH Tested: Not reported
Max TPH GW: Not reported
Max TPH Soil: Not reported
TPH Date: Not reported
Block: Not reported
Lot: Not reported
Notify: False
TPH Current: Not reported
TPH Current Date: Not reported
Grnd Wtr Qualifier: Not reported
Soil Qualifier: Not reported
Comments: Not reported
Summary: Not reported

LUST:

Name: JOHNSON PROPERTY (FORMERLY)
Address: 375 RHODE ISLAND AVE
City,State,Zip: SAN FRANCISCO, CA 94103
Lead Agency: SAN FRANCISCO COUNTY
Case Type: LUST Cleanup Site
Geo Track: http://geotracker.waterboards.ca.gov/profile_report.asp?global_id=T0607500399
Global Id: T0607500399
Latitude: 37.7651882830565
Longitude: -122.4025177982
Status: Completed - Case Closed
Status Date: 06/07/1995
Case Worker: Not reported
RB Case Number: 38-0448
Local Agency: Not reported
File Location: Not reported
Local Case Number: 10123
Potential Media Affect: Soil
Potential Contaminants of Concern: Gasoline
Site History: Not reported

LUST:

Map ID
Direction
Distance
Elevation

MAP FINDINGS

Site

Database(s)

EDR ID Number
EPA ID Number

JOHNSON PROPERTY (FORMERLY) (Continued)

S102431986

Global Id: T0607500399
Contact Type: Regional Board Caseworker
Contact Name: Regional Water Board
Organization Name: SAN FRANCISCO BAY RWQCB (REGION 2)
Address: 1515 CLAY ST SUITE 1400
City: OAKLAND
Email: Not reported
Phone Number: Not reported

LUST:

Global Id: T0607500399
Action Type: Other
Date: 11/17/1992
Action: Leak Discovery

Global Id: T0607500399
Action Type: Other
Date: 01/02/1965
Action: Leak Reported

Global Id: T0607500399
Action Type: RESPONSE
Date: 11/25/1992
Action: Tank Removal Report / UST Sampling Report

Global Id: T0607500399
Action Type: ENFORCEMENT
Date: 06/07/1995
Action: Closure Summary

LUST:

Global Id: T0607500399
Status: Open - Case Begin Date
Status Date: 11/17/1992

Global Id: T0607500399
Status: Completed - Case Closed
Status Date: 06/07/1995

LUST REG 2:

Region: 2
Facility Id: 38-0448
Facility Status: Case Closed
Case Number: 10123
How Discovered: Not reported
Leak Cause: Not reported
Leak Source: Not reported
Date Leak Confirmed: Not reported
Oversight Program: LUST
Prelim. Site Assessment Workplan Submitted: Not reported
Preliminary Site Assessment Began: Not reported
Pollution Characterization Began: Not reported
Pollution Remediation Plan Submitted: Not reported
Date Remediation Action Underway: Not reported
Date Post Remedial Action Monitoring Began: Not reported

Map ID
Direction
Distance
Elevation

MAP FINDINGS

Site

Database(s)

EDR ID Number
EPA ID Number

JOHNSON PROPERTY (FORMERLY) (Continued)

S102431986

CORTESE:

Name: JOHNSON PROPERTY (FORMERLY)
Address: 375 RHODE ISLAND AVE
City,State,Zip: SAN FRANCISCO, CA 94103
Region: CORTESE
Envirostor Id: Not reported
Global ID: T0607500399
Site/Facility Type: LUST CLEANUP SITE
Cleanup Status: COMPLETED - CASE CLOSED
Status Date: Not reported
Site Code: Not reported
Latitude: Not reported
Longitude: Not reported
Owner: Not reported
Enf Type: Not reported
Swat R: Not reported
Flag: active
Order No: Not reported
Waste Discharge System No: Not reported
Effective Date: Not reported
Region 2: Not reported
WID Id: Not reported
Solid Waste Id No: Not reported
Waste Management Uit Name: Not reported
File Name: Active Open

HIST CORTESE:

edr_fname: JOHNSON PROPERTY
edr_fadd1: 375 RHODE ISLAND
City,State,Zip: SAN FRANCISCO, CA
Region: CORTESE
Facility County Code: 38
Reg By: LTNKA
Reg Id: 38-0448

CERS:

Name: JOHNSON PROPERTY (FORMERLY)
Address: 375 RHODE ISLAND AVE
City,State,Zip: SAN FRANCISCO, CA 94103
Site ID: 218912
CERS ID: T0607500399
CERS Description: Leaking Underground Storage Tank Cleanup Site

Affiliation:

Affiliation Type Desc: Regional Board Caseworker
Entity Name: Regional Water Board - SAN FRANCISCO BAY RWQCB (REGION 2)
Entity Title: Not reported
Affiliation Address: 1515 CLAY ST SUITE 1400
Affiliation City: OAKLAND
Affiliation State: CA
Affiliation Country: Not reported
Affiliation Zip: Not reported
Affiliation Phone: ,

MAP FINDINGS

Map ID
 Direction
 Distance
 Elevation

Site

Database(s)

EDR ID Number
 EPA ID Number

275
West
1/2-1
0.502 mi.
2649 ft.

LICK WILMERDING HIGH SCHO
450 RHODE ISLAND
SAN FRANCISCO, CA 94107

ENVIROSTOR
LUST
HIST CORTESE

S104165469
N/A

Relative:
Higher
Actual:
47 ft.

ENVIROSTOR:
 Name: FORMER S & C FORD
 Address: 450 RHODE ISLAND STREET
 City,State,Zip: SAN FRANCISCO, CA 94107
 Facility ID: 60000290
 Status: Refer: Other Agency
 Status Date: 04/14/2006
 Site Code: Not reported
 Site Type: Evaluation
 Site Type Detailed: Evaluation
 Acres: 1.84
 NPL: NO
 Regulatory Agencies: SMBRP
 Lead Agency: SMBRP
 Program Manager: Ryan Miya
 Supervisor: Denise Tsuji
 Division Branch: Cleanup Berkeley
 Assembly: 17
 Senate: 11
 Special Program: Not reported
 Restricted Use: NO
 Site Mgmt Req: NONE SPECIFIED
 Funding: Not Applicable
 Latitude: 37.76411
 Longitude: -122.4029
 APN: 3978-001
 Past Use: VEHICLE MAINTENANCE
 Potential COC: TPH-diesel TPH-gas
 Confirmed COC: TPH-diesel TPH-gas
 Potential Description: OTH, SOIL
 Alias Name: 3978-001
 Alias Type: APN
 Alias Name: CAL000070729
 Alias Type: EPA Identification Number
 Alias Name: 60000290
 Alias Type: Envirostor ID Number

Completed Info:

Completed Area Name: PROJECT WIDE
 Completed Sub Area Name: Not reported
 Completed Document Type: Preliminary Endangerment Assessment Report
 Completed Date: 04/11/2006
 Comments: Petroleum hydrocarbons in soil and groundwater onsite exceeds applicable screening levels. The petroleum exclusion (California Health and Safety Code; Chapter 6.8, section 25317) prohibits DTSC oversight at this property. Elevated concentrations of nickel, chromium, and asbestos may in part be due to naturally-occurring serpentine soil onsite. Naturally-occurring materials do not fall under the purview of Chapter 6.8. Therefore, DTSC recommends referral to the Local Oversight Program (San Francisco Department of Public Health) in order to adequately define the extent of petroleum hydrocarbon contamination in soil and groundwater. No further DTSC actions are warranted at this time.

Map ID
Direction
Distance
Elevation

MAP FINDINGS

Site

Database(s)

EDR ID Number
EPA ID Number

LICK WILMERDING HIGH SCHO (Continued)

S104165469

Completed Area Name: PROJECT WIDE
Completed Sub Area Name: Not reported
Completed Document Type: Letter - Notice
Completed Date: 04/14/2006
Comments: Not reported

Completed Area Name: PROJECT WIDE
Completed Sub Area Name: Not reported
Completed Document Type: Phase 1
Completed Date: 02/16/2004
Comments: This work was not conducted under any agency's oversight.

Future Area Name: Not reported
Future Sub Area Name: Not reported
Future Document Type: Not reported
Future Due Date: Not reported
Schedule Area Name: Not reported
Schedule Sub Area Name: Not reported
Schedule Document Type: Not reported
Schedule Due Date: Not reported
Schedule Revised Date: Not reported

LUST:

Name: LICK-WILMERDING HIGH SCHOOL
Address: 450 RHODE ISLAND AVE
City,State,Zip: SAN FRANCISCO, CA 94107
Lead Agency: SAN FRANCISCO COUNTY
Case Type: LUST Cleanup Site
Geo Track: http://geotracker.waterboards.ca.gov/profile_report.asp?global_id=T0607500883
Global Id: T0607500883
Latitude: 37.7641321
Longitude: -122.4025278
Status: Completed - Case Closed
Status Date: 02/26/1998
Case Worker: Not reported
RB Case Number: 38-0990
Local Agency: Not reported
File Location: Not reported
Local Case Number: 10915
Potential Media Affect: Soil
Potential Contaminants of Concern: Gasoline
Site History: Not reported

LUST:

Global Id: T0607500883
Contact Type: Regional Board Caseworker
Contact Name: Regional Water Board
Organization Name: SAN FRANCISCO BAY RWQCB (REGION 2)
Address: 1515 CLAY ST SUITE 1400
City: OAKLAND
Email: Not reported
Phone Number: Not reported

LUST:

Global Id: T0607500883
Action Type: Other
Date: 12/05/1997

Map ID
Direction
Distance
Elevation

MAP FINDINGS

Site

Database(s)

EDR ID Number
EPA ID Number

LICK WILMERDING HIGH SCHO (Continued)

S104165469

Action: Leak Discovery

Global Id: T0607500883
Action Type: Other
Date: 01/02/1965
Action: Leak Reported

LUST:

Global Id: T0607500883
Status: Open - Case Begin Date
Status Date: 12/05/1997

Global Id: T0607500883
Status: Completed - Case Closed
Status Date: 02/26/1998

HIST CORTESE:

edr_fname: LICK WILMERDING HIGH SCHO
edr_fadd1: 450 RHODE ISLAND
City,State,Zip: SAN FRANCISCO, CA 94107
Region: CORTESE
Facility County Code: 38
Reg By: LTNKA
Reg Id: 38-0990

**AX276
WNW
1/2-1
0.520 mi.
2744 ft.**

**350 RHODE ISLAND SOUTH, L P
350 RHODE ISLAND STREET
SAN FRANCISCO, CA 94103**

Site 2 of 2 in cluster AX

**ENVIROSTOR S104025408
LUST N/A
Cortese
EMI
HIST CORTESE
CERS**

**Relative:
Lower**

ENVIROSTOR:

**Actual:
24 ft.**

Name: SKS INVESTMENTS
Address: 350 RHODE ISLAND STREET
City,State,Zip: SAN FRANCISCO, CA 94103
Facility ID: 60000529
Status: Refer: 1248 Local Agency
Status Date: 05/13/1999
Site Code: Not reported
Site Type: Evaluation
Site Type Detailed: Evaluation
Acres: Not reported
NPL: NO
Regulatory Agencies: SAN FRANCISCO COUNTY
Lead Agency: SAN FRANCISCO COUNTY
Program Manager: Not reported
Supervisor: Referred - Not Assigned
Division Branch: Cleanup Berkeley
Assembly: 17
Senate: 11
Special Program: Not reported
Restricted Use: NO
Site Mgmt Req: NONE SPECIFIED
Funding: Responsible Party
Latitude: 37.76566

Map ID
Direction
Distance
Elevation

MAP FINDINGS

Site

Database(s)

EDR ID Number
EPA ID Number

350 RHODE ISLAND SOUTH, L P (Continued)

S104025408

Longitude: -122.4031
APN: 3957002
Past Use: NONE SPECIFIED
Potential COC: NONE SPECIFIED
Confirmed COC: NONE SPECIFIED
Potential Description: NONE SPECIFIED
Alias Name: 3957002
Alias Type: APN
Alias Name: 60000529
Alias Type: Envirostor ID Number

Completed Info:

Completed Area Name: Not reported
Completed Sub Area Name: Not reported
Completed Document Type: Not reported
Completed Date: Not reported
Comments: Not reported

Future Area Name: Not reported
Future Sub Area Name: Not reported
Future Document Type: Not reported
Future Due Date: Not reported
Schedule Area Name: Not reported
Schedule Sub Area Name: Not reported
Schedule Document Type: Not reported
Schedule Due Date: Not reported
Schedule Revised Date: Not reported

SAN FRANCISCO CO. LUST:

Name: West Coast
Address: 350 Rhode Island Ave.
City: San Francisco
Region: SAN FRANCISCO
Facility ID: 38-1128
Facility Status: Case Closed
Case Number: 10968
Case Type: Other ground water affected
Release Date: 1/27/1998
Discovered Date: 1/28/1998
Substance: Gasoline
Substance Qty: Not reported
How Discovered: Not reported
How Stopped: Not reported
Report Date: 1/27/1998
Case Closed: 5/29/2002
Closed Date: Not reported
Leak Source: Unknown
Leak Cause: Unknown
Leak Confirmed: 5/12/1998
Entered Date: 5/12/1998
Number of Wells: Not reported
Regional Board: San Francisco Bay Region
Local Agency: 38000
Lead Agency: Local Agency
Program: LOP
Responsible Party: Amy Dictz, Norcal
RP Address: Not reported

Map ID
Direction
Distance
Elevation

MAP FINDINGS

Site

Database(s)

EDR ID Number
EPA ID Number

350 RHODE ISLAND SOUTH, L P (Continued)

S104025408

Operator: Not reported
Staff Initial: VP
Facility Staff: SC
Cross Street: Not reported
NOR Date: 5/12/1998
MTBE Current: Not reported
MTBE Current Date: Not reported
MTBE: ND
Maximum MTBE Soil: Not reported
Maximum MTBE GW: Not reported
MTBE DATE: Not reported
Review Date: 5/29/2002
Workplan Submitted: Not reported
Assessment Underway: 5/19/1997
Pollution Characterization: Not reported
Corrective Action Plan: Not reported
Remediation Underway: Not reported
Monitoring Begun: 12/19/2001
Funding: Federal
Interim Remediation: Not reported
Priority: Low Priority Site
Abatement: No Action Required - incident is minor, requiring no remedial action
Enforcement Type: Informal Enforcement Actions,including Notices of Violations and Staff Enforcement Letters
Enforcement Due Date: 12/16/1999
Basin: Downtown Basin
Beneficial Use: No
Lat/Long: Not reported
CUFID: Not reported
Suspended: No
Stopped Date: Not reported
Free Product: No
Depth to Grnd Wtr: 10'-12'
Gradient: Not reported
Benzene: ND
Primary Substance: Gasoline
Enforcement Type: 2A
Amount of Free Produce: Not reported
Benzene Test: YES
Maximum Soil GW: Not reported
Max Soil Concentration: Not reported
TPH Tested: YES
Max TPH GW: Not reported
Max TPH Soil: Not reported
TPH Date: Not reported
Block: Not reported
Lot: Not reported
Notify: False
TPH Current: ND
TPH Current Date: 10/26/2001
Grnd Wtr Qualifier: Not reported
Soil Qualifier: Not reported
Comments: Not reported
Summary: Offsite Source of

LUST:

Name: WEST COAST RECYCLING CO.
Address: 350 RHODE ISLAND AVE.

Map ID
Direction
Distance
Elevation

MAP FINDINGS

Site

Database(s)

EDR ID Number
EPA ID Number

350 RHODE ISLAND SOUTH, L P (Continued)

S104025408

City,State,Zip: SAN FRANCISCO, CA 94103
Lead Agency: SAN FRANCISCO COUNTY
Case Type: LUST Cleanup Site
Geo Track: http://geotracker.waterboards.ca.gov/profile_report.asp?global_id=T0607501017
Global Id: T0607501017
Latitude: 37.765389
Longitude: -122.403111
Status: Completed - Case Closed
Status Date: 01/27/1998
Case Worker: SC
RB Case Number: 38-1128
Local Agency: SAN FRANCISCO COUNTY
File Location: Not reported
Local Case Number: 10968
Potential Media Affect: Other Groundwater (uses other than drinking water)
Potential Contaminants of Concern: Gasoline
Site History: Not reported

LUST:

Global Id: T0607501017
Contact Type: Regional Board Caseworker
Contact Name: Regional Water Board
Organization Name: SAN FRANCISCO BAY RWQCB (REGION 2)
Address: 1515 CLAY ST SUITE 1400
City: OAKLAND
Email: Not reported
Phone Number: Not reported

Global Id: T0607501017
Contact Type: Local Agency Caseworker
Contact Name: STEPHANIE CUSHING
Organization Name: SAN FRANCISCO COUNTY
Address: 1390 MARKET STREET #210
City: SAN FRANCISCO
Email: stephanie.cushing@sfdph.org
Phone Number: Not reported

LUST:

Global Id: T0607501017
Action Type: Other
Date: 01/28/1998
Action: Leak Discovery

Global Id: T0607501017
Action Type: Other
Date: 01/02/1965
Action: Leak Reported

Global Id: T0607501017
Action Type: ENFORCEMENT
Date: 12/16/1999
Action: Staff Letter

LUST:

Global Id: T0607501017
Status: Completed - Case Closed
Status Date: 01/27/1998

Map ID
Direction
Distance
Elevation

MAP FINDINGS

Site

Database(s)

EDR ID Number
EPA ID Number

350 RHODE ISLAND SOUTH, L P (Continued)

S104025408

Global Id: T0607501017
Status: Open - Case Begin Date
Status Date: 01/27/1998

LUST REG 2:

Region: 2
Facility Id: 38-1128
Facility Status: Case Closed
Case Number: 10968
How Discovered: Not reported
Leak Cause: Not reported
Leak Source: Not reported
Date Leak Confirmed: Not reported
Oversight Program: LUST
Prelim. Site Assesment Wokplan Submitted: Not reported
Preliminary Site Assesment Began: Not reported
Pollution Characterization Began: Not reported
Pollution Remediation Plan Submitted: Not reported
Date Remediation Action Underway: Not reported
Date Post Remedial Action Monitoring Began: Not reported

CORTESE:

Name: WEST COAST RECYCLING CO.
Address: 350 RHODE ISLAND AVE.
City,State,Zip: SAN FRANCISCO, CA 94103
Region: CORTESE
Envirostor Id: Not reported
Global ID: T0607501017
Site/Facility Type: LUST CLEANUP SITE
Cleanup Status: COMPLETED - CASE CLOSED
Status Date: Not reported
Site Code: Not reported
Latitude: Not reported
Longitude: Not reported
Owner: Not reported
Enf Type: Not reported
Swat R: Not reported
Flag: active
Order No: Not reported
Waste Discharge System No: Not reported
Effective Date: Not reported
Region 2: Not reported
WID Id: Not reported
Solid Waste Id No: Not reported
Waste Management Uit Name: Not reported
File Name: Active Open

EMI:

Name: 350 RHODE ISLAND SOUTH, L P
Address: 350 RHODE ISLAND STREET
City,State,Zip: SAN FRANCISCO, CA 94103
Year: 2011
County Code: 38
Air Basin: SF
Facility ID: 13831

Map ID
Direction
Distance
Elevation

MAP FINDINGS

Site

Database(s)

EDR ID Number
EPA ID Number

350 RHODE ISLAND SOUTH, L P (Continued)

S104025408

Air District Name: BA
SIC Code: 6512
Air District Name: BAY AREA AQMD
Community Health Air Pollution Info System: Not reported
Consolidated Emission Reporting Rule: Not reported
Total Organic Hydrocarbon Gases Tons/Yr: 0.166
Reactive Organic Gases Tons/Yr: 0.0700852
Carbon Monoxide Emissions Tons/Yr: 0.358
NOX - Oxides of Nitrogen Tons/Yr: 2.11
SOX - Oxides of Sulphur Tons/Yr: 0.012
Particulate Matter Tons/Yr: 0
Part. Matter 10 Micrometers and Smllr Tons/Yr:0

Name: 350 RHODE ISLAND SOUTH, L P
Address: 350 RHODE ISLAND STREET
City,State,Zip: SAN FRANCISCO, CA 94103
Year: 2012
County Code: 38
Air Basin: SF
Facility ID: 13831
Air District Name: BA
SIC Code: 6512
Air District Name: BAY AREA AQMD
Community Health Air Pollution Info System: Not reported
Consolidated Emission Reporting Rule: Not reported
Total Organic Hydrocarbon Gases Tons/Yr: 0.166
Reactive Organic Gases Tons/Yr: 0.0700852
Carbon Monoxide Emissions Tons/Yr: 0.358
NOX - Oxides of Nitrogen Tons/Yr: 2.11
SOX - Oxides of Sulphur Tons/Yr: 0.012
Particulate Matter Tons/Yr: 0.063
Part. Matter 10 Micrometers and Smllr Tons/Yr:0.063

Name: 350 RHODE ISLAND SOUTH, L P
Address: 350 RHODE ISLAND STREET
City,State,Zip: SAN FRANCISCO, CA 94103
Year: 2013
County Code: 38
Air Basin: SF
Facility ID: 13831
Air District Name: BA
SIC Code: 6512
Air District Name: BAY AREA AQMD
Community Health Air Pollution Info System: Not reported
Consolidated Emission Reporting Rule: Not reported
Total Organic Hydrocarbon Gases Tons/Yr: 0.166
Reactive Organic Gases Tons/Yr: 0.0700852
Carbon Monoxide Emissions Tons/Yr: 0.358
NOX - Oxides of Nitrogen Tons/Yr: 2.11
SOX - Oxides of Sulphur Tons/Yr: 0.012
Particulate Matter Tons/Yr: 0.063
Part. Matter 10 Micrometers and Smllr Tons/Yr:0.063

HIST CORTESE:

edr_fname: WEST COAST RECYCLING COMP
edr_fadd1: 350 RHODE ISLAND
City,State,Zip: SAN FRANCISCO, CA 94103

Map ID
Direction
Distance
Elevation

MAP FINDINGS

Site

Database(s)

EDR ID Number
EPA ID Number

350 RHODE ISLAND SOUTH, L P (Continued)

S104025408

Region: CORTESE
Facility County Code: 38
Reg By: LTNKA
Reg Id: 38-1128

CERS:

Name: WEST COAST RECYCLING CO.
Address: 350 RHODE ISLAND AVE.
City,State,Zip: SAN FRANCISCO, CA 94103
Site ID: 208915
CERS ID: T0607501017
CERS Description: Leaking Underground Storage Tank Cleanup Site

Affiliation:

Affiliation Type Desc: Regional Board Caseworker
Entity Name: Regional Water Board - SAN FRANCISCO BAY RWQCB (REGION 2)
Entity Title: Not reported
Affiliation Address: 1515 CLAY ST SUITE 1400
Affiliation City: OAKLAND
Affiliation State: CA
Affiliation Country: Not reported
Affiliation Zip: Not reported
Affiliation Phone: ,

Affiliation Type Desc: Local Agency Caseworker
Entity Name: STEPHANIE CUSHING - SAN FRANCISCO COUNTY
Entity Title: Not reported
Affiliation Address: 1390 MARKET STREET #210
Affiliation City: SAN FRANCISCO
Affiliation State: CA
Affiliation Country: Not reported
Affiliation Zip: Not reported
Affiliation Phone: ,

277
South
1/2-1
0.548 mi.
2893 ft.

INFOIMAGE, INC.
890 PENNSYLVANIA AVENUE
SAN FRANCISCO, CA 94107

ENVIROSTOR S101482027
N/A

Relative:
Higher
Actual:
49 ft.

ENVIROSTOR:
Name: INFOIMAGE, INC.
Address: 890 PENNSYLVANIA AVENUE
City,State,Zip: SAN FRANCISCO, CA 94107
Facility ID: 38400002
Status: Inactive - Needs Evaluation
Status Date: 12/01/1992
Site Code: 202361
Site Type: Evaluation
Site Type Detailed: Evaluation
Acres: 1.44
NPL: NO
Regulatory Agencies: NONE SPECIFIED
Lead Agency: NONE SPECIFIED
Program Manager: Not reported
Supervisor: Whitney Smith
Division Branch: Cleanup Berkeley

Map ID
Direction
Distance
Elevation

MAP FINDINGS

Site

Database(s)

EDR ID Number
EPA ID Number

INFOIMAGE, INC. (Continued)

S101482027

Assembly: 17
Senate: 11
Special Program: EPA - PASI
Restricted Use: NO
Site Mgmt Req: NONE SPECIFIED
Funding: Not reported
Latitude: 37.75576
Longitude: -122.3933
APN: 4167012
Past Use: NONE SPECIFIED
Potential COC: * CONTAMINATED SOIL Lead
Confirmed COC: NONE SPECIFIED
Potential Description: NONE SPECIFIED
Alias Name: 4167012
Alias Type: APN
Alias Name: 200624
Alias Type: Project Code (Site Code)
Alias Name: 202361
Alias Type: Project Code (Site Code)
Alias Name: 38400002
Alias Type: Envirostor ID Number

Completed Info:

Completed Area Name: PROJECT WIDE
Completed Sub Area Name: Not reported
Completed Document Type: Site Screening
Completed Date: 12/01/1992
Comments: Presence of lead above 1000 ppm and TPH above 200,000 ppm. The last use of the site was for storage of construction debris. Prior use as a grain milling operation and grain elevator. Aerial photos from 1948 shows six railroad spurs across site. Infoimage bought the property from the Pennsylvania Avenue Associates in September 1988. Pennsylvania Avenue Associates purchased the site from the Union Pacific Railroad in April 1988. Union Pacific owned the site from at least 1919. Lead in several samples exceeds 1000 ppm and TPH is up to 200,000 ppm.

Completed Area Name: PROJECT WIDE
Completed Sub Area Name: Not reported
Completed Document Type: Site Screening
Completed Date: 09/30/1999
Comments: Remediation occurred, but there is no available copy of the report documenting the work.

Future Area Name: Not reported
Future Sub Area Name: Not reported
Future Document Type: Not reported
Future Due Date: Not reported
Schedule Area Name: Not reported
Schedule Sub Area Name: Not reported
Schedule Document Type: Not reported
Schedule Due Date: Not reported
Schedule Revised Date: Not reported

Map ID
 Direction
 Distance
 Elevation

MAP FINDINGS

Site

Database(s)

EDR ID Number
 EPA ID Number

278
SE
1/2-1
0.558 mi.
2944 ft.

FORMER POTRERO POWER PLANT
1201-A ILLINOIS ST
SAN FRANCISCO, CA 94107

HWP **S123817993**
HAZNET **N/A**
HWTS

Relative:
Lower
Actual:
30 ft.

HWP:
 EPA ID: CAT080011703
 Name: CALIFORNIA BARREL COMPANY LLC
 Address: 1201-A ILLINOIS ST
 Cleanup Status: PROTECTIVE FILER
 Latitude: 37.75677
 Longitude: -122.3872
 Facility Type: Historical - Non-Operating
 Facility Size: Not reported
 Supervisor: Not reported
 Site Code: Not reported
 Senate District: 11
 Assembly District: 17
 Public Information Officer: Not reported
 Commercial Offsite Facility Types: Not reported
 Quarterly Update: The Potrero Power Plant submitted a Part A permit application and received Interim Status on 04/06/1981. It was later determined by the Department of Health Services that the Potrero Power Plant should be changed to generator status in there 06/28/1988 letter. Thus, the facility requested withdrawal of their Part A and the Environmental Protection Agency returned the Part A and accepted the request on 07/27/1988. The facility later conducted voluntary cleanup at the site in 2003 overseen by the Water Board. The Voluntary Cleanup Agreement was terminated as of 06/12/2009.

Project Manager Lead: Not reported
 Project Manager: Not reported
 Permit Type: Not reported
 Permit Effective Date: Not reported
 Permit Expiration Date: Not reported
 Calenviroscreen Score: 21-25%
 Total Planned Hours: Not reported
 Total Planned Amount: Not reported
 Total Actual Hours: Not reported

Activities:
 EPA ID: CAT080011703
 Facility Type: Historical - Non-Operating
 Facility Name: CALIFORNIA BARREL COMPANY LLC
 Project Manager: Not reported
 Project Manager Lead: Not reported
 Supervisor: Not reported
 Facility Status: PROTECTIVE FILER
 Activity Type: Protective Filer Status
 Permit Being Renewed: Not reported
 Permit Being Modified: Not reported
 Final Date: Not reported
 Type: Not reported
 Title Description: Not reported
 Due Date: Not reported
 Comments: Not reported
 Unit Names: Unit1
 Event Description: Protective Filer Status - PROTECTIVE FILER (APPROVED)
 Actual Date: 06/28/1988

Map ID
Direction
Distance
Elevation

MAP FINDINGS

Site

Database(s)

EDR ID Number
EPA ID Number

FORMER POTRERO POWER PLANT (Continued)

S123817993

Alias:

EPA ID: CAT080011703
Facility Type: Historical - Non-Operating
Facility Name: CALIFORNIA BARREL COMPANY LLC
Facility Status: PROTECTIVE FILER
Project Manager: Not reported
Project Manager Lead: Not reported
Supervisor: Not reported
Alias Type: Alternate Name
Alias: MIRANT POTRERO, LLC

HAZNET:

Name: FORMER POTRERO POWER PLANT
Address: 1201-A ILLINOIS ST
Address 2: Not reported
City,State,Zip: SAN FRANCISCO, CA 941073106
Contact: DAVE HANSELL
Telephone: 4152643283
Mailing Name: Not reported
Mailing Address: 1201- A ILLINOIS ST

Year: 2021
Gepaid: CAT080011703
TSD EPA ID: CAT000646117
CA Waste Code: 352 - Other organic solids
Disposal Method: H132 - Landfill Or Surface Impoundment That Will Be Closed As Landfill(To Include On-Site Treatment And/Or Stabilization)
Tons: 16.8

Year: 2021
Gepaid: CAT080011703
TSD EPA ID: UTR000000687
CA Waste Code: 611 - Contaminated soil from site clean-up
Disposal Method: H132 - Landfill Or Surface Impoundment That Will Be Closed As Landfill(To Include On-Site Treatment And/Or Stabilization)
Tons: 1524.56

Year: 2021
Gepaid: CAT080011703
TSD EPA ID: CAD982042475
CA Waste Code: 151 - Asbestos containing waste
Disposal Method: H132 - Landfill Or Surface Impoundment That Will Be Closed As Landfill(To Include On-Site Treatment And/Or Stabilization)
Tons: 9.89

Year: 2021
Gepaid: CAT080011703
TSD EPA ID: NVT330010000
CA Waste Code: 181 - Other inorganic solid waste
Disposal Method: H039 - Other Recovery Of Reclamation For Reuse Including Acid Regeneration, Organics Recovery Ect
Tons: 16.8

Year: 2021
Gepaid: CAT080011703

Map ID
Direction
Distance
Elevation

MAP FINDINGS

Site

Database(s)

EDR ID Number
EPA ID Number

FORMER POTRERO POWER PLANT (Continued)

S123817993

TSD EPA ID:	NVT330010000
CA Waste Code:	223 - Unspecified oil-containing waste
Disposal Method:	H039 - Other Recovery Of Reclamation For Reuse Including Acid Regeneration, Organics Recovery Ect
Tons:	2.50209
Year:	2021
Gepaid:	CAT080011703
TSD EPA ID:	NVT330010000
CA Waste Code:	261 - Polychlorinated biphenyls and material containing PCBs
Disposal Method:	H132 - Landfill Or Surface Impoundment That Will Be Closed As Landfill(To Include On-Site Treatment And/Or Stabilization)
Tons:	0.07497
Year:	2021
Gepaid:	CAT080011703
TSD EPA ID:	CAT080014079
CA Waste Code:	181 - Other inorganic solid waste
Disposal Method:	H141 - Storage, Bulking, And/Or Transfer Off Site--No Treatment/Reovery (H010-H129) Or (H131-H135)
Tons:	10.5385
Year:	2021
Gepaid:	CAT080011703
TSD EPA ID:	CAD981382732
CA Waste Code:	151 - Asbestos containing waste
Disposal Method:	H132 - Landfill Or Surface Impoundment That Will Be Closed As Landfill(To Include On-Site Treatment And/Or Stabilization)
Tons:	94.92
Year:	2021
Gepaid:	CAT080011703
TSD EPA ID:	NVT330010000
CA Waste Code:	181 - Other inorganic solid waste
Disposal Method:	H132 - Landfill Or Surface Impoundment That Will Be Closed As Landfill(To Include On-Site Treatment And/Or Stabilization)
Tons:	63.87
Year:	2021
Gepaid:	CAT080011703
TSD EPA ID:	NVT330010000
CA Waste Code:	331 - Off-specification, aged or surplus organics
Disposal Method:	H039 - Other Recovery Of Reclamation For Reuse Including Acid Regeneration, Organics Recovery Ect
Tons:	0.245

[Click this hyperlink](#) while viewing on your computer to access 315 additional CA HAZNET: record(s) in the EDR Site Report.

Detail Two:

Year:	2020
EM Manifest ID:	1e5f619c-8277-42b5-a3b6-0513ebc75a0a
Shipment Date:	10/23/2020
Receipt Date:	11/24/2020
Manifest Number:	020054814JJK
Generator EPA ID:	CAT080011703

Map ID
Direction
Distance
Elevation

MAP FINDINGS

Site

Database(s)

EDR ID Number
EPA ID Number

FORMER POTRERO POWER PLANT (Continued)

S123817993

Name: FORMER POTRERO POWER PLANT
Address: ILLINOIS ST
Address 2: Not reported
City: SAN FRANCISCO
Zip: 94107
Telephone: 877-337-6211
Contact: Not reported
Contact Telephone: 877-337-6211
Transporter 1 EPA ID: CAR000217513
Transporter 1 Emergency Number: Not reported
Transporter 2 EPA ID: CAD981412356
Transporter 2 Emergency Number: Not reported
TSDf EPA ID: NVT330010000
TSDf Name: US ECOLOGY NEVADA, INC
TSDf Address 1: HWY 95 11 MI S OF BEATTY
TSDf Address 2: Not reported
TSDf City: BEATTY
TSDf Zip: 89003
TSDf Telephone: 800-839-3975

Federal:
Year: 2020
EM Manifest ID: 1e5f619c-8277-42b5-a3b6-0513ebc75a0a
Generator EPA ID: CAT080011703
Shipment Date: 2020-10-23
Manifest Number: 020054814JJK
Line Number: 1
Method Code: H132
Quantity Tons: 0.17500
Quantity Waste: 350.000000
Quantity Unit: P
Number of Containers: 1
Type of Container: Metal drums, barrels, kegs
Quantity Type: Pounds
Federal Code: D008

State:
Year: 2020
EM Manifest ID: 1e5f619c-8277-42b5-a3b6-0513ebc75a0a
Generator EPA ID: CAT080011703
Shipment Date: 2020-10-23
Manifest Number: 020054814JJK
Line Number: 1
Method Code: H132
Quantity Tons: 0.17500
Quantity Waste: 350.000000
Quantity Unit: P
Number of Containers: 1
Type of Container: Metal drums, barrels, kegs
Quantity Type: Pounds
State Code: 181

Year: 2020
EM Manifest ID: 1e5f619c-8277-42b5-a3b6-0513ebc75a0a
Generator EPA ID: CAT080011703
Shipment Date: 2020-10-23
Manifest Number: 020054814JJK

Map ID
Direction
Distance
Elevation

MAP FINDINGS

Site

Database(s)

EDR ID Number
EPA ID Number

FORMER POTRERO POWER PLANT (Continued)

S123817993

Line Number: 1
Method Code: H132
Quantity Tons: 0.17500
Quantity Waste: 350.000000
Quantity Unit: P
Number of Containers: 1
Type of Container: Metal drums, barrels, kegs
Quantity Type: Pounds
State Code: 352

Additional Info:

Year: 2017
Gen EPA ID: CAT080011703

Shipment Date: 20170810
Creation Date: 8/7/2018 18:30:18
Receipt Date: 20170817
Manifest ID: 017167273JJK
Trans EPA ID: CAL000298854
Trans Name: BAYVIEW ENVIRONMENTAL SERVICES INC
Trans 2 EPA ID: CAD028409019
Trans 2 Name: CROSBY & OVERTON
TSDf EPA ID: CAD028409019
Trans Name: CROSBY & OVERTON
TSDf Alt EPA ID: Not reported
TSDf Alt Name: Not reported
Waste Code Description: 331 - Off-specification, aged, or surplus organics
RCRA Code: D001
Meth Code: H141 - Storage, Bulking, And/Or Transfer Off Site--No Treatment/Reovery (H010-H129) Or (H131-H135)
Quantity Tons: 0.1
Waste Quantity: 200
Quantity Unit: P
Additional Code 1: Not reported
Additional Code 2: Not reported
Additional Code 3: Not reported
Additional Code 4: Not reported
Additional Code 5: Not reported

Shipment Date: 20170810
Creation Date: 8/7/2018 18:30:18
Receipt Date: 20170817
Manifest ID: 017167273JJK
Trans EPA ID: CAL000298854
Trans Name: BAYVIEW ENVIRONMENTAL SERVICES INC
Trans 2 EPA ID: CAD028409019
Trans 2 Name: CROSBY & OVERTON
TSDf EPA ID: CAD028409019
Trans Name: CROSBY & OVERTON
TSDf Alt EPA ID: Not reported
TSDf Alt Name: Not reported
Waste Code Description: 181 - Other inorganic solid waste Organics
RCRA Code: D008
Meth Code: H141 - Storage, Bulking, And/Or Transfer Off Site--No Treatment/Reovery (H010-H129) Or (H131-H135)
Quantity Tons: 0.75

Map ID
Direction
Distance
Elevation

MAP FINDINGS

Site

Database(s)

EDR ID Number
EPA ID Number

FORMER POTRERO POWER PLANT (Continued)

S123817993

Waste Quantity:	1500
Quantity Unit:	P
Additional Code 1:	Not reported
Additional Code 2:	Not reported
Additional Code 3:	Not reported
Additional Code 4:	Not reported
Additional Code 5:	Not reported
Shipment Date:	20170727
Creation Date:	5/17/2018 18:31:53
Receipt Date:	20170727
Manifest ID:	017167062JJK
Trans EPA ID:	CAD982523433
Trans Name:	DILLARD ENVIRONMENTAL SERVICES INC
Trans 2 EPA ID:	Not reported
Trans 2 Name:	Not reported
TSDf EPA ID:	CAT000646117
Trans Name:	WM-KETTLEMAN HILLS FACILITY
TSDf Alt EPA ID:	Not reported
TSDf Alt Name:	Not reported
Waste Code Description:	352 - Other organic solids
RCRA Code:	Not reported
Meth Code:	H132 - Landfill Or Surface Impoundment That Will Be Closed As Landfill(To Include On-Site Treatment And/Or Stabilization)
Quantity Tons:	16.856
Waste Quantity:	20
Quantity Unit:	Y
Additional Code 1:	Not reported
Additional Code 2:	Not reported
Additional Code 3:	Not reported
Additional Code 4:	Not reported
Additional Code 5:	Not reported
Shipment Date:	20170612
Creation Date:	5/17/2018 18:31:33
Receipt Date:	20170612
Manifest ID:	017167056JJK
Trans EPA ID:	CAD982523433
Trans Name:	DILLARD ENVIRONMENTAL SERVICES INC
Trans 2 EPA ID:	Not reported
Trans 2 Name:	Not reported
TSDf EPA ID:	CAT000646117
Trans Name:	WM-KETTLEMAN HILLS FACILITY
TSDf Alt EPA ID:	Not reported
TSDf Alt Name:	Not reported
Waste Code Description:	352 - Other organic solids
RCRA Code:	Not reported
Meth Code:	H132 - Landfill Or Surface Impoundment That Will Be Closed As Landfill(To Include On-Site Treatment And/Or Stabilization)
Quantity Tons:	16.856
Waste Quantity:	20
Quantity Unit:	Y
Additional Code 1:	Not reported
Additional Code 2:	Not reported
Additional Code 3:	Not reported
Additional Code 4:	Not reported
Additional Code 5:	Not reported

Map ID
Direction
Distance
Elevation

MAP FINDINGS

Site

Database(s)

EDR ID Number
EPA ID Number

FORMER POTRERO POWER PLANT (Continued)

S123817993

Shipment Date:	20170612
Creation Date:	7/10/2018 18:30:19
Receipt Date:	20170614
Manifest ID:	014851493JJK
Trans EPA ID:	CAL000298854
Trans Name:	BAYVIEW ENVIRONMENTAL SERVICES INC
Trans 2 EPA ID:	CAD028409019
Trans 2 Name:	CROSBY & OVERTON
TSDf EPA ID:	CAD028409019
Trans Name:	CROSBY & OVERTON
TSDf Alt EPA ID:	Not reported
TSDf Alt Name:	Not reported
Waste Code Description:	181 - Other inorganic solid waste Organics
RCRA Code:	D008
Meth Code:	H141 - Storage, Bulking, And/Or Transfer Off Site--No Treatment/Reovery (H010-H129) Or (H131-H135)
Quantity Tons:	2.5
Waste Quantity:	5000
Quantity Unit:	P
Additional Code 1:	Not reported
Additional Code 2:	Not reported
Additional Code 3:	Not reported
Additional Code 4:	Not reported
Additional Code 5:	Not reported
Shipment Date:	20170609
Creation Date:	5/17/2018 18:31:33
Receipt Date:	20170612
Manifest ID:	017167059JJK
Trans EPA ID:	CAD982523433
Trans Name:	DILLARD ENVIRONMENTAL SERVICES INC
Trans 2 EPA ID:	Not reported
Trans 2 Name:	Not reported
TSDf EPA ID:	CAT000646117
Trans Name:	WM-KETTLEMAN HILLS FACILITY
TSDf Alt EPA ID:	Not reported
TSDf Alt Name:	Not reported
Waste Code Description:	352 - Other organic solids
RCRA Code:	Not reported
Meth Code:	H132 - Landfill Or Surface Impoundment That Will Be Closed As Landfill(To Include On-Site Treatment And/Or Stabilization)
Quantity Tons:	16.856
Waste Quantity:	20
Quantity Unit:	Y
Additional Code 1:	Not reported
Additional Code 2:	Not reported
Additional Code 3:	Not reported
Additional Code 4:	Not reported
Additional Code 5:	Not reported
Shipment Date:	20170525
Creation Date:	5/21/2018 18:33:13
Receipt Date:	20170526
Manifest ID:	014851478JJK
Trans EPA ID:	CAD982523433
Trans Name:	DILLARD ENVIRONMENTAL SERVICE
Trans 2 EPA ID:	Not reported

Map ID
Direction
Distance
Elevation

MAP FINDINGS

Site

Database(s)

EDR ID Number
EPA ID Number

FORMER POTRERO POWER PLANT (Continued)

S123817993

Trans 2 Name:	Not reported
TSDf EPA ID:	CAT000646117
Trans Name:	WM-KETTLEMAN HILLS FACILITY
TSDf Alt EPA ID:	Not reported
TSDf Alt Name:	Not reported
Waste Code Description:	352 - Other organic solids
RCRA Code:	Not reported
Meth Code:	H132 - Landfill Or Surface Impoundment That Will Be Closed As Landfill(To Include On-Site Treatment And/Or Stabilization)
Quantity Tons:	16.856
Waste Quantity:	20
Quantity Unit:	Y
Additional Code 1:	Not reported
Additional Code 2:	Not reported
Additional Code 3:	Not reported
Additional Code 4:	Not reported
Additional Code 5:	Not reported
Shipment Date:	20170524
Creation Date:	5/17/2018 18:31:27
Receipt Date:	20170524
Manifest ID:	014851476JJK
Trans EPA ID:	CAD982523433
Trans Name:	DILLARD ENVIRONMENTAL SERVICE
Trans 2 EPA ID:	Not reported
Trans 2 Name:	Not reported
TSDf EPA ID:	CAT000646117
Trans Name:	WM-KETTLEMAN HILLS FACILITY
TSDf Alt EPA ID:	Not reported
TSDf Alt Name:	Not reported
Waste Code Description:	352 - Other organic solids
RCRA Code:	Not reported
Meth Code:	H132 - Landfill Or Surface Impoundment That Will Be Closed As Landfill(To Include On-Site Treatment And/Or Stabilization)
Quantity Tons:	16.856
Waste Quantity:	20
Quantity Unit:	Y
Additional Code 1:	Not reported
Additional Code 2:	Not reported
Additional Code 3:	Not reported
Additional Code 4:	Not reported
Additional Code 5:	Not reported
Shipment Date:	20170523
Creation Date:	5/17/2018 18:31:33
Receipt Date:	20170531
Manifest ID:	001233299VES
Trans EPA ID:	NJD080631369
Trans Name:	VEOLIA ES TECHNICAL SOLUTIONS
Trans 2 EPA ID:	Not reported
Trans 2 Name:	Not reported
TSDf EPA ID:	CAT080014079
Trans Name:	VEOLIA ES TECHNICAL SOLUTIONS LLC
TSDf Alt EPA ID:	Not reported
TSDf Alt Name:	Not reported
Waste Code Description:	151 - Asbestos-containing waste
RCRA Code:	Not reported

Map ID
Direction
Distance
Elevation

MAP FINDINGS

Site

Database(s)

EDR ID Number
EPA ID Number

FORMER POTRERO POWER PLANT (Continued)

S123817993

Meth Code: H141 - Storage, Bulking, And/Or Transfer Off Site--No Treatment/Reovery (H010-H129) Or (H131-H135)
Quantity Tons: 0.1
Waste Quantity: 200
Quantity Unit: P
Additional Code 1: Not reported
Additional Code 2: Not reported
Additional Code 3: Not reported
Additional Code 4: Not reported
Additional Code 5: Not reported

Shipment Date: 20170523
Creation Date: 5/16/2018 18:30:21
Receipt Date: 20170523
Manifest ID: 014851474JJK
Trans EPA ID: CAD982523433
Trans Name: DILLARD ENVIRONMENTAL SERVICE
Trans 2 EPA ID: Not reported
Trans 2 Name: Not reported
TSDf EPA ID: CAT000646117
Trans Name: WM-KETTLEMAN HILLS FACILITY
TSDf Alt EPA ID: Not reported
TSDf Alt Name: Not reported
Waste Code Description: 352 - Other organic solids
RCRA Code: Not reported
Meth Code: H132 - Landfill Or Surface Impoundment That Will Be Closed As Landfill(To Include On-Site Treatment And/Or Stabilization)
Quantity Tons: 16.856
Waste Quantity: 20
Quantity Unit: Y
Additional Code 1: Not reported
Additional Code 2: Not reported
Additional Code 3: Not reported
Additional Code 4: Not reported
Additional Code 5: Not reported

Additional Info:
Year: 2016
Gen EPA ID: CAT080011703

Shipment Date: 20151021
Creation Date: 1/11/2016 22:16:05
Receipt Date: 20151027
Manifest ID: 000939250VES
Trans EPA ID: NJD080631369
Trans Name: VEOLIA ES TECHNICAL SOLUTIONS
Trans 2 EPA ID: Not reported
Trans 2 Name: Not reported
TSDf EPA ID: CAT080014079
Trans Name: VEOLIA ES TECHNICAL SOLUTIONS LLC
TSDf Alt EPA ID: Not reported
TSDf Alt Name: Not reported
Waste Code Description: 181 - Other inorganic solid waste Organics
RCRA Code: Not reported
Meth Code: H141 - Storage, Bulking, And/Or Transfer Off Site--No Treatment/Reovery (H010-H129) Or (H131-H135)
Quantity Tons: 0.1125

Map ID
Direction
Distance
Elevation

MAP FINDINGS

Site

Database(s)

EDR ID Number
EPA ID Number

FORMER POTRERO POWER PLANT (Continued)

S123817993

Waste Quantity:	225
Quantity Unit:	P
Additional Code 1:	Not reported
Additional Code 2:	Not reported
Additional Code 3:	Not reported
Additional Code 4:	Not reported
Additional Code 5:	Not reported
Shipment Date:	20151021
Creation Date:	5/4/2016 22:16:02
Receipt Date:	20151106
Manifest ID:	000939251VES
Trans EPA ID:	NJD080631369
Trans Name:	VEOLIA ES TECHNICAL SOLUTIONS
Trans 2 EPA ID:	CAT000624247
Trans 2 Name:	MP ENVIRONMENTAL SERVICES
TSDf EPA ID:	AZ0000337360
Trans Name:	VEOLIA ES TECHNICAL SOLUTIONS
TSDf Alt EPA ID:	Not reported
TSDf Alt Name:	Not reported
Waste Code Description:	261 - Not reported
RCRA Code:	Not reported
Meth Code:	H141 - Storage, Bulking, And/Or Transfer Off Site--No Treatment/Reovery (H010-H129) Or (H131-H135)
Quantity Tons:	0.00551
Waste Quantity:	5
Quantity Unit:	K
Additional Code 1:	Not reported
Additional Code 2:	Not reported
Additional Code 3:	Not reported
Additional Code 4:	Not reported
Additional Code 5:	Not reported
Shipment Date:	20151021
Creation Date:	1/11/2016 22:16:05
Receipt Date:	20151027
Manifest ID:	002518313FLE
Trans EPA ID:	NJD080631369
Trans Name:	VEOLIA ES TECHNICAL SOLUTIONS
Trans 2 EPA ID:	Not reported
Trans 2 Name:	Not reported
TSDf EPA ID:	CAT080014079
Trans Name:	VEOLIA ES TECHNICAL SOLUTIONS LLC
TSDf Alt EPA ID:	Not reported
TSDf Alt Name:	Not reported
Waste Code Description:	151 - Asbestos-containing waste
RCRA Code:	Not reported
Meth Code:	H141 - Storage, Bulking, And/Or Transfer Off Site--No Treatment/Reovery (H010-H129) Or (H131-H135)
Quantity Tons:	0.0125
Waste Quantity:	25
Quantity Unit:	P
Additional Code 1:	Not reported
Additional Code 2:	Not reported
Additional Code 3:	Not reported
Additional Code 4:	Not reported
Additional Code 5:	Not reported

Map ID
Direction
Distance
Elevation

MAP FINDINGS

Site

Database(s)

EDR ID Number
EPA ID Number

FORMER POTRERO POWER PLANT (Continued)

S123817993

Shipment Date:	20150618
Creation Date:	9/22/2015 22:15:49
Receipt Date:	20150618
Manifest ID:	004838359FLE
Trans EPA ID:	MAD039322250
Trans Name:	CLEAN HARBORS ENVIRONMENTAL SERVICES INC
Trans 2 EPA ID:	Not reported
Trans 2 Name:	Not reported
TSDf EPA ID:	CAD980675276
Trans Name:	CLEAN HARBORS BUTTONWILLOW LLC
TSDf Alt EPA ID:	Not reported
TSDf Alt Name:	Not reported
Waste Code Description:	611 - Contaminated soil from site clean-ups
RCRA Code:	Not reported
Meth Code:	H132 - Landfill Or Surface Impoundment That Will Be Closed As Landfill(To Include On-Site Treatment And/Or Stabilization)
Quantity Tons:	28.2
Waste Quantity:	20
Quantity Unit:	Y
Additional Code 1:	Not reported
Additional Code 2:	Not reported
Additional Code 3:	Not reported
Additional Code 4:	Not reported
Additional Code 5:	Not reported
Shipment Date:	20150610
Creation Date:	8/20/2015 22:15:10
Receipt Date:	20150616
Manifest ID:	002518474FLE
Trans EPA ID:	NJD080631369
Trans Name:	VEOLIA ES TECHNICAL SOLUTIONS
Trans 2 EPA ID:	Not reported
Trans 2 Name:	Not reported
TSDf EPA ID:	CAT080014079
Trans Name:	VEOLIA ES TECHNICAL SOLUTIONS LLC
TSDf Alt EPA ID:	Not reported
TSDf Alt Name:	Not reported
Waste Code Description:	151 - Asbestos-containing waste
RCRA Code:	Not reported
Meth Code:	H141 - Storage, Bulking, And/Or Transfer Off Site--No Treatment/Reovery (H010-H129) Or (H131-H135)
Quantity Tons:	0.55
Waste Quantity:	1100
Quantity Unit:	P
Additional Code 1:	Not reported
Additional Code 2:	Not reported
Additional Code 3:	Not reported
Additional Code 4:	Not reported
Additional Code 5:	Not reported
Shipment Date:	20150331
Creation Date:	7/6/2015 22:15:31
Receipt Date:	20150401
Manifest ID:	010407706JJK
Trans EPA ID:	CAR000217083
Trans Name:	CERTIFIED BLUE RECYCLING
Trans 2 EPA ID:	Not reported

Map ID
Direction
Distance
Elevation

MAP FINDINGS

Site

Database(s)

EDR ID Number
EPA ID Number

FORMER POTRERO POWER PLANT (Continued)

S123817993

Trans 2 Name:	Not reported
TSDf EPA ID:	CAD980675276
Trans Name:	CLEAN HARBORS BUTTONWILLOW
TSDf Alt EPA ID:	Not reported
TSDf Alt Name:	Not reported
Waste Code Description:	611 - Contaminated soil from site clean-ups
RCRA Code:	Not reported
Meth Code:	H132 - Landfill Or Surface Impoundment That Will Be Closed As Landfill(To Include On-Site Treatment And/Or Stabilization)
Quantity Tons:	14.1
Waste Quantity:	10
Quantity Unit:	Y
Additional Code 1:	Not reported
Additional Code 2:	Not reported
Additional Code 3:	Not reported
Additional Code 4:	Not reported
Additional Code 5:	Not reported
Shipment Date:	20150331
Creation Date:	7/6/2015 22:15:31
Receipt Date:	20150401
Manifest ID:	010407705JJK
Trans EPA ID:	CAR000217083
Trans Name:	CERTIFIED BLUE RECYCLING
Trans 2 EPA ID:	Not reported
Trans 2 Name:	Not reported
TSDf EPA ID:	CAD980675276
Trans Name:	CLEAN HARBORS BUTTONWILLOW
TSDf Alt EPA ID:	Not reported
TSDf Alt Name:	Not reported
Waste Code Description:	611 - Contaminated soil from site clean-ups
RCRA Code:	Not reported
Meth Code:	H132 - Landfill Or Surface Impoundment That Will Be Closed As Landfill(To Include On-Site Treatment And/Or Stabilization)
Quantity Tons:	14.1
Waste Quantity:	10
Quantity Unit:	Y
Additional Code 1:	Not reported
Additional Code 2:	Not reported
Additional Code 3:	Not reported
Additional Code 4:	Not reported
Additional Code 5:	Not reported
Shipment Date:	20150309
Creation Date:	5/20/2015 22:15:07
Receipt Date:	20150317
Manifest ID:	004609689FLE
Trans EPA ID:	NJD080631369
Trans Name:	VEOLIA ES TECHNICAL SOLUTION
Trans 2 EPA ID:	Not reported
Trans 2 Name:	Not reported
TSDf EPA ID:	CAT080014079
Trans Name:	VEOLIA ES TECHNICAL SOLUTIONS LLC
TSDf Alt EPA ID:	Not reported
TSDf Alt Name:	Not reported
Waste Code Description:	151 - Asbestos-containing waste
RCRA Code:	Not reported

Map ID
Direction
Distance
Elevation

MAP FINDINGS

Site

Database(s)

EDR ID Number
EPA ID Number

FORMER POTRERO POWER PLANT (Continued)

S123817993

Meth Code: H141 - Storage, Bulking, And/Or Transfer Off Site--No Treatment/Reovery (H010-H129) Or (H131-H135)
Quantity Tons: 0.275
Waste Quantity: 550
Quantity Unit: P
Additional Code 1: Not reported
Additional Code 2: Not reported
Additional Code 3: Not reported
Additional Code 4: Not reported
Additional Code 5: Not reported

Shipment Date: 20150309
Creation Date: 5/20/2015 22:15:07
Receipt Date: 20150317
Manifest ID: 004609689FLE
Trans EPA ID: NJD080631369
Trans Name: VEOLIA ES TECHNICAL SOLUTION
Trans 2 EPA ID: Not reported
Trans 2 Name: Not reported
TSDf EPA ID: CAT080014079
Trans Name: VEOLIA ES TECHNICAL SOLUTIONS LLC
TSDf Alt EPA ID: Not reported
TSDf Alt Name: Not reported
Waste Code Description: 151 - Asbestos-containing waste
RCRA Code: Not reported
Meth Code: H141 - Storage, Bulking, And/Or Transfer Off Site--No Treatment/Reovery (H010-H129) Or (H131-H135)

Quantity Tons: 0.0075
Waste Quantity: 15
Quantity Unit: P
Additional Code 1: Not reported
Additional Code 2: Not reported
Additional Code 3: Not reported
Additional Code 4: Not reported
Additional Code 5: Not reported

HWTS:

Name: FORMER POTRERO POWER PLANT
Address: 1201-A ILLINOIS ST
Address 2: Not reported
City,State,Zip: SAN FRANCISCO, CA 94107
EPA ID: CAT080011703
Inactive Date: Not reported
Create Date: 07/23/1982
Last Act Date: Not reported
Mailing Name: Not reported
Mailing Address: 1201- A ILLINOIS ST
Mailing Address 2: Not reported
Mailing City,State,Zip: SAN FRANCISCO, CA 941073106
Owner Name: CALIFORNIA BARREL COMPANY LLC
Owner Address: 1201- A ILLINOIS ST
Owner Address 2: Not reported
Owner City,State,Zip: SAN FRANCISCO, CA 941073106
Contact Name: DAVE HANSELL
Contact Address: 1201 A ILLINOIS ST
Contact Address 2: Not reported
City,State,Zip: SAN FRANCISCO, CA 941073106

Map ID
Direction
Distance
Elevation

MAP FINDINGS

Site

Database(s)

EDR ID Number
EPA ID Number

FORMER POTRERO POWER PLANT (Continued)

S123817993

Facility Status: Active
Facility Type: PERMANENT
Category: FEDERAL
Latitude: 37.756741
Longitude: -122.387192

279
ESE
1/2-1
0.601 mi.
3171 ft.

**PIER 70
20TH STREET
SAN FRANCISCO, CA 92270**

**Notify 65 S100179568
N/A**

Relative:
Lower

NOTIFY 65:
Name: PIER 70
Address: 20TH STREET
City,State,Zip: SAN FRANCISCO, CA 92270
Date Reported: Not reported
Staff Initials: Not reported
Board File Number: Not reported
Facility Type: Not reported
Discharge Date: Not reported
Issue Date: Not reported
Incident Description: Not reported
Global ID: Not reported
Status: Not reported

Actual:
14 ft.

AY280
SE
1/2-1
0.660 mi.
3485 ft.

**PG AND E POTRERO
1201 ILLINOIS STREET
SAN FRANCISCO, CA 94107**

**EDR MGP 1008407762
N/A**

Site 1 of 3 in cluster AY

Relative:
Lower

Manufactured Gas Plants:
No additional information available

Actual:
23 ft.

AY281
SE
1/2-1
0.660 mi.
3485 ft.

**POTRERO POWER PLANT
1201 ILLINOIS ST
SAN FRANCISCO, CA 94107**

**ENVIROSTOR U001595296
LUST N/A
VCP
HIST UST
HIST CORTESE
CERS**

Site 2 of 3 in cluster AY

Relative:
Lower

ENVIROSTOR:
Name: PG&E POTRERO
Address: 1201 ILLINOIS STREET
City,State,Zip: SAN FRANCISCO, CA 94107
Facility ID: 38490009
Status: Refer: RWQCB
Status Date: 06/15/2009
Site Code: 201366
Site Type: Voluntary Cleanup
Site Type Detailed: Voluntary Agreement
Acres: 34

Actual:
23 ft.

Map ID
Direction
Distance
Elevation

MAP FINDINGS

Site

Database(s)

EDR ID Number
EPA ID Number

POTRERO POWER PLANT (Continued)

U001595296

NPL: NO
Regulatory Agencies: SMBRP, RWQCB 2 - San Francisco Bay, SAN FRANCISCO COUNTY
Lead Agency: RWQCB 2 - San Francisco Bay
Program Manager: Not reported
Supervisor: Mark Piros
Division Branch: Cleanup Berkeley
Assembly: 17
Senate: 11
Special Program: Voluntary Agreement - Standard Voluntary Agreement
Restricted Use: NO
Site Mgmt Req: NONE SPECIFIED
Funding: Responsible Party
Latitude: 37.75689
Longitude: -122.3842
APN: 4110-008A, 4110008A, 4120-002, 4120002, 4175-002, 4175-004, 4175-005, 4175002, 4175007, 4232-001, 4232-006, 4232001, 4232006
Past Use: MANUFACTURED GAS PLANT
Potential COC: * CONTAMINATED SOIL Arsenic Benzene Polynuclear aromatic hydrocarbons (PAHs TPH-diesel TPH-MOTOR OIL Cyanide (free Arsenic Benzene * CONTAMINATED SOIL Polynuclear aromatic hydrocarbons (PAHs TPH-diesel Cyanide (free TPH-MOTOR OIL
Confirmed COC: Arsenic Benzene * CONTAMINATED SOIL Polynuclear aromatic hydrocarbons (PAHs TPH-diesel Cyanide (free TPH-MOTOR OIL
Potential Description: OTH, SED, SOIL
Alias Name: PG&E - APT
Alias Type: Alternate Name
Alias Name: PG&E - SAN FRANCISCO PLANT
Alias Type: Alternate Name
Alias Name: PG&E- POTRERO
Alias Type: Alternate Name
Alias Name: TOWN GAS -SAN FRANCISCO #3
Alias Type: Alternate Name
Alias Name: TOWN GAS PLANT - SAN FRANCISCO #4
Alias Type: Alternate Name
Alias Name: 4110-008A
Alias Type: APN
Alias Name: 4110008A
Alias Type: APN
Alias Name: 4120-002
Alias Type: APN
Alias Name: 4120002
Alias Type: APN
Alias Name: 4175-002
Alias Type: APN
Alias Name: 4175-004
Alias Type: APN
Alias Name: 4175-005
Alias Type: APN
Alias Name: 4175002
Alias Type: APN
Alias Name: 4175007
Alias Type: APN
Alias Name: 4232-001
Alias Type: APN
Alias Name: 4232-006
Alias Type: APN
Alias Name: 4232001
Alias Type: APN
Alias Name: 4232006

Map ID
Direction
Distance
Elevation

MAP FINDINGS

Site

Database(s)

EDR ID Number
EPA ID Number

POTRERO POWER PLANT (Continued)

U001595296

Alias Type: APN
Alias Name: 110000786178
Alias Type: EPA (FRS #)
Alias Name: 200259
Alias Type: Project Code (Site Code)
Alias Name: 201366
Alias Type: Project Code (Site Code)
Alias Name: 38490009
Alias Type: Envirostor ID Number

Completed Info:

Completed Area Name: Potrero Power Plant
Completed Sub Area Name: Not reported
Completed Document Type: Remedial Investigation Report
Completed Date: 12/29/2006
Comments: Approved Report with Response to Comments. Future investigation will clarify the fill-Bay mud interface, DNAPL occurrence, and the potential for impacts to the Bay.

Completed Area Name: Switchyard and General Construction Yard
Completed Sub Area Name: Not reported
Completed Document Type: Remedial Investigation Report
Completed Date: 12/29/2006
Comments: Conveyance of response to DTSC's comments to the Water Board

Completed Area Name: PROJECT WIDE
Completed Sub Area Name: Not reported
Completed Document Type: Monitoring Report
Completed Date: 04/13/2005
Comments: Not reported

Completed Area Name: Hoedown Yard
Completed Sub Area Name: Not reported
Completed Document Type: Remedial Investigation Workplan
Completed Date: 12/09/2005
Comments: The Water Board approved the workplan in a letter to PG&E dated December 9, 2005.

Completed Area Name: Hoedown Yard
Completed Sub Area Name: Not reported
Completed Document Type: Preliminary Endangerment Assessment Report
Completed Date: 01/13/2004
Comments: DTSC concurred with the recommendation in the Preliminary Site Assessment for soil and groundwater sampling at the Hoedown Yard.

Completed Area Name: PROJECT WIDE
Completed Sub Area Name: Not reported
Completed Document Type: Site Screening
Completed Date: 05/07/1987
Comments: Not reported

Completed Area Name: PROJECT WIDE
Completed Sub Area Name: Not reported
Completed Document Type: Voluntary Cleanup Agreement Termination Notification
Completed Date: 06/12/2009
Comments: Not reported

Completed Area Name: PROJECT WIDE

Map ID
Direction
Distance
Elevation

MAP FINDINGS

Site

Database(s)

EDR ID Number
EPA ID Number

POTRERO POWER PLANT (Continued)

U001595296

Completed Sub Area Name: Not reported
Completed Document Type: Standard Voluntary Agreement
Completed Date: 03/06/2003
Comments: Signed VCA.

Completed Area Name: Hoedown Yard
Completed Sub Area Name: Not reported
Completed Document Type: Remedial Investigation Workplan
Completed Date: 03/04/2008
Comments: Not reported

Completed Area Name: Switchyard and General Construction Yard
Completed Sub Area Name: Not reported
Completed Document Type: Soils Management Plan
Completed Date: 07/15/2008
Comments: Water Board approved the site management plan

Completed Area Name: Hoedown Yard
Completed Sub Area Name: Not reported
Completed Document Type: Remedial Investigation Report
Completed Date: 10/15/2008
Comments: Water Board sent letter to PG&E concurring with the recommendations in the report, and requesting that PG&E submit a workplan for additional investigation in the Hoe Down Yard.

Completed Area Name: Hoedown Yard
Completed Sub Area Name: Not reported
Completed Document Type: Remedial Investigation Report
Completed Date: 01/31/2007
Comments: DTSC reviewed initial submittal of report, issued letter to Water Board recommending approval of report as final.

Completed Area Name: Potrero Power Plant
Completed Sub Area Name: Not reported
Completed Document Type: Remedial Investigation Report
Completed Date: 02/01/2001
Comments: Water Board concurred with the conclusions in the report in a letter to PG&E dated February 1, 2001.

Completed Area Name: Potrero Power Plant
Completed Sub Area Name: Northeastern Area
Completed Document Type: Remedial Investigation Workplan
Completed Date: 05/12/2006
Comments: Regional Water Board (the lead agency) approved the workplan on 5/12/2006.

Completed Area Name: PROJECT WIDE
Completed Sub Area Name: Not reported
Completed Document Type: Preliminary Endangerment Assessment Report
Completed Date: 06/01/1998
Comments: Phase 2 site assessment performed by consultant for PG&E prior to sale of the power plant.

Completed Area Name: Potrero Power Plant
Completed Sub Area Name: Not reported
Completed Document Type: Remedial Investigation Workplan
Completed Date: 04/08/2002

Map ID
Direction
Distance
Elevation

MAP FINDINGS

Site

Database(s)

EDR ID Number
EPA ID Number

POTRERO POWER PLANT (Continued)

U001595296

Comments: The Water Board approved the workplan in a letter to PG&E dated April 8, 2002.

Completed Area Name: Switchyard and General Construction Yard
Completed Sub Area Name: Not reported
Completed Document Type: Remedial Investigation Workplan
Completed Date: 05/17/2002
Comments: DTSC and the Water Board both concurred with the workplan prior to its official submittal on May 17, 2002.

Completed Area Name: Offshore
Completed Sub Area Name: Not reported
Completed Document Type: Remedial Investigation Workplan
Completed Date: 06/13/2008
Comments: Water Board approved the workplan on 6/13/2008

Completed Area Name: Offshore
Completed Sub Area Name: Not reported
Completed Document Type: Fieldwork
Completed Date: 02/06/2009
Comments: Phase I of the Offshore Sediments Investigation fieldwork was completed in early February.

Completed Area Name: Potrero Power Plant
Completed Sub Area Name: Station A
Completed Document Type: Risk Assessment Workplan
Completed Date: 08/31/2007
Comments: Not reported

Completed Area Name: Hoedown Yard
Completed Sub Area Name: Not reported
Completed Document Type: Risk Assessment Report
Completed Date: 03/04/2008
Comments: RWQCB approved the Hoe Down Yard Workplan for Additional Investigation (which is based on this risk evaluation), but DTSC's comments on the Workplan and this risk evaluation report were not adequately addressed. DTSC will work with the RWQCB and PG&E to make sure that DTSC's comments on the workplan and this Baseline Risk Evaluation are addressed.

Completed Area Name: PROJECT WIDE
Completed Sub Area Name: Not reported
Completed Document Type: Preliminary Endangerment Assessment Report
Completed Date: 06/26/1992
Comments: Following its review of the PEA report, DTSC determined that further action is necessary at the site.

Completed Area Name: Offshore
Completed Sub Area Name: Not reported
Completed Document Type: Site Characterization Report
Completed Date: 05/18/2001
Comments: Offshore sediment characterization report prepared by URS for Mirant (power plant operator).

Future Area Name: Not reported
Future Sub Area Name: Not reported
Future Document Type: Not reported

Map ID
Direction
Distance
Elevation

MAP FINDINGS

Site

Database(s)

EDR ID Number
EPA ID Number

POTRERO POWER PLANT (Continued)

U001595296

Future Due Date: Not reported
Schedule Area Name: Not reported
Schedule Sub Area Name: Not reported
Schedule Document Type: Not reported
Schedule Due Date: Not reported
Schedule Revised Date: Not reported

LUST:

Name: PG & E POTRERO POWER PLANT
Address: 1201 ILLINOIS ST
City,State,Zip: SAN FRANCISCO, CA 94107
Lead Agency: SAN FRANCISCO BAY RWQCB (REGION 2)
Case Type: LUST Cleanup Site
Geo Track: http://geotracker.waterboards.ca.gov/profile_report.asp?global_id=T0607500203
Global Id: T0607500203
Latitude: 37.757308
Longitude: -122.383843
Status: Completed - Case Closed
Status Date: 11/23/1998
Case Worker: UUU
RB Case Number: 38-0236
Local Agency: SAN FRANCISCO COUNTY
File Location: Not reported
Local Case Number: 10245
Potential Media Affect: Other Groundwater (uses other than drinking water)
Potential Contaminants of Concern: Gasoline
Site History: Not reported

LUST:

Global Id: T0607500203
Contact Type: Regional Board Caseworker
Contact Name: Regional Water Board
Organization Name: SAN FRANCISCO BAY RWQCB (REGION 2)
Address: 1515 CLAY ST SUITE 1400
City: OAKLAND
Email: Not reported
Phone Number: Not reported

Global Id: T0607500203
Contact Type: Local Agency Caseworker
Contact Name: UNK
Organization Name: SAN FRANCISCO COUNTY
Address: Not reported
City: r2 UNKNOWN
Email: Not reported
Phone Number: Not reported

LUST:

Global Id: T0607500203
Action Type: ENFORCEMENT
Date: 11/23/1998
Action: Closure/No Further Action Letter

Global Id: T0607500203
Action Type: Other
Date: 12/28/1987
Action: Leak Discovery

Map ID
Direction
Distance
Elevation

MAP FINDINGS

Site

Database(s)

EDR ID Number
EPA ID Number

POTRERO POWER PLANT (Continued)

U001595296

Global Id: T0607500203
Action Type: Other
Date: 12/22/1988
Action: Leak Reported

Global Id: T0607500203
Action Type: ENFORCEMENT
Date: 07/14/1998
Action: Referral to Regional Board

Global Id: T0607500203
Action Type: Other
Date: 12/28/1987
Action: Leak Stopped

LUST:

Global Id: T0607500203
Status: Open - Case Begin Date
Status Date: 12/28/1987

Global Id: T0607500203
Status: Open - Site Assessment
Status Date: 11/30/1989

Global Id: T0607500203
Status: Open - Site Assessment
Status Date: 03/31/1990

Global Id: T0607500203
Status: Completed - Case Closed
Status Date: 11/23/1998

VCP:

Name: PG&E POTRERO
Address: 1201 ILLINOIS STREET
City,State,Zip: SAN FRANCISCO, CA 94107
Facility ID: 38490009
Site Type: Voluntary Cleanup
Site Type Detail: Voluntary Agreement
Site Mgmt. Req.: NONE SPECIFIED
Acres: 34
National Priorities List: NO
Cleanup Oversight Agencies: SMBRP, RWQCB 2 - San Francisco Bay, SAN FRANCISCO COUNTY
Lead Agency: RWQCB 2 - San Francisco Bay
Lead Agency Description: RWQCB 2 - San Francisco Bay
Project Manager: Not reported
Supervisor: Mark Piros
Division Branch: Cleanup Berkeley
Site Code: 201366
Assembly: 17
Senate: 11
Special Programs Code: Voluntary Agreement - Standard Voluntary Agreement
Status: Refer: RWQCB
Status Date: 06/15/2009
Restricted Use: NO

Map ID
Direction
Distance
Elevation

MAP FINDINGS

Site

Database(s)

EDR ID Number
EPA ID Number

POTRERO POWER PLANT (Continued)

U001595296

Funding: Responsible Party
Lat/Long: 37.75689 / -122.3842
APN: 4110-008A, 4110008A, 4120-002, 4120002, 4175-002, 4175-004, 4175-005, 4175002, 4175007, 4232-001, 4232-006, 4232001, 4232006
Past Use: MANUFACTURED GAS PLANT
Potential COC: 10097, 30001, 30003, 30019, 30024, 3002502, 30160
Confirmed COC: 30001,30003,10097,30019,30024,30160,3002502
Potential Description: OTH, SED, SOIL
Alias Name: PG&E - APT
Alias Type: Alternate Name
Alias Name: PG&E - SAN FRANCISCO PLANT
Alias Type: Alternate Name
Alias Name: PG&E- POTRERO
Alias Type: Alternate Name
Alias Name: TOWN GAS -SAN FRANCISCO #3
Alias Type: Alternate Name
Alias Name: TOWN GAS PLANT - SAN FRANCISCO #4
Alias Type: Alternate Name
Alias Name: 4110-008A
Alias Type: APN
Alias Name: 4110008A
Alias Type: APN
Alias Name: 4120-002
Alias Type: APN
Alias Name: 4120002
Alias Type: APN
Alias Name: 4175-002
Alias Type: APN
Alias Name: 4175-004
Alias Type: APN
Alias Name: 4175-005
Alias Type: APN
Alias Name: 4175002
Alias Type: APN
Alias Name: 4175007
Alias Type: APN
Alias Name: 4232-001
Alias Type: APN
Alias Name: 4232-006
Alias Type: APN
Alias Name: 4232001
Alias Type: APN
Alias Name: 4232006
Alias Type: APN
Alias Name: 110000786178
Alias Type: EPA (FRS #)
Alias Name: 200259
Alias Type: Project Code (Site Code)
Alias Name: 201366
Alias Type: Project Code (Site Code)
Alias Name: 38490009
Alias Type: Envirostor ID Number
Completed Info:
Completed Area Name: Potrero Power Plant
Completed Sub Area Name: Not reported
Completed Document Type: Remedial Investigation Report
Completed Date: 12/29/2006

Map ID
Direction
Distance
Elevation

MAP FINDINGS

Site

Database(s)

EDR ID Number
EPA ID Number

POTRERO POWER PLANT (Continued)

U001595296

Comments: Approved Report with Response to Comments. Future investigation will clarify the fill-Bay mud interface, DNAPL occurrence, and the potential for impacts to the Bay.

Completed Area Name: Switchyard and General Construction Yard
Completed Sub Area Name: Not reported
Completed Document Type: Remedial Investigation Report
Completed Date: 12/29/2006
Comments: Conveyance of response to DTSC's comments to the Water Board

Completed Area Name: PROJECT WIDE
Completed Sub Area Name: Not reported
Completed Document Type: Monitoring Report
Completed Date: 04/13/2005
Comments: Not reported

Completed Area Name: Hoedown Yard
Completed Sub Area Name: Not reported
Completed Document Type: Remedial Investigation Workplan
Completed Date: 12/09/2005
Comments: The Water Board approved the workplan in a letter to PG&E dated December 9, 2005.

Completed Area Name: Hoedown Yard
Completed Sub Area Name: Not reported
Completed Document Type: Preliminary Endangerment Assessment Report
Completed Date: 01/13/2004
Comments: DTSC concurred with the recommendation in the Preliminary Site Assessment for soil and groundwater sampling at the Hoedown Yard.

Completed Area Name: PROJECT WIDE
Completed Sub Area Name: Not reported
Completed Document Type: Site Screening
Completed Date: 05/07/1987
Comments: Not reported

Completed Area Name: PROJECT WIDE
Completed Sub Area Name: Not reported
Completed Document Type: Voluntary Cleanup Agreement Termination Notification
Completed Date: 06/12/2009
Comments: Not reported

Completed Area Name: PROJECT WIDE
Completed Sub Area Name: Not reported
Completed Document Type: Standard Voluntary Agreement
Completed Date: 03/06/2003
Comments: Signed VCA.

Completed Area Name: Hoedown Yard
Completed Sub Area Name: Not reported
Completed Document Type: Remedial Investigation Workplan
Completed Date: 03/04/2008
Comments: Not reported

Completed Area Name: Switchyard and General Construction Yard
Completed Sub Area Name: Not reported
Completed Document Type: Soils Management Plan

Map ID
Direction
Distance
Elevation

MAP FINDINGS

Site

Database(s)

EDR ID Number
EPA ID Number

POTRERO POWER PLANT (Continued)

U001595296

Completed Date: 07/15/2008
Comments: Water Board approved the site management plan

Completed Area Name: Hoedown Yard
Completed Sub Area Name: Not reported
Completed Document Type: Remedial Investigation Report
Completed Date: 10/15/2008
Comments: Water Board sent letter to PG&E concurring with the recommendations in the report, and requesting that PG&E submit a workplan for additional investigation in the Hoe Down Yard.

Completed Area Name: Hoedown Yard
Completed Sub Area Name: Not reported
Completed Document Type: Remedial Investigation Report
Completed Date: 01/31/2007
Comments: DTSC reviewed initial submittal of report, issued letter to Water Board recommending approval of report as final.

Completed Area Name: Potrero Power Plant
Completed Sub Area Name: Not reported
Completed Document Type: Remedial Investigation Report
Completed Date: 02/01/2001
Comments: Water Board concurred with the conclusions in the report in a letter to PG&E dated February 1, 2001.

Completed Area Name: Potrero Power Plant
Completed Sub Area Name: Northeastern Area
Completed Document Type: Remedial Investigation Workplan
Completed Date: 05/12/2006
Comments: Regional Water Board (the lead agency) approved the workplan on 5/12/2006.

Completed Area Name: PROJECT WIDE
Completed Sub Area Name: Not reported
Completed Document Type: Preliminary Endangerment Assessment Report
Completed Date: 06/01/1998
Comments: Phase 2 site assessment performed by consultant for PG&E prior to sale of the power plant.

Completed Area Name: Potrero Power Plant
Completed Sub Area Name: Not reported
Completed Document Type: Remedial Investigation Workplan
Completed Date: 04/08/2002
Comments: The Water Board approved the workplan in a letter to PG&E dated April 8, 2002.

Completed Area Name: Switchyard and General Construction Yard
Completed Sub Area Name: Not reported
Completed Document Type: Remedial Investigation Workplan
Completed Date: 05/17/2002
Comments: DTSC and the Water Board both concurred with the workplan prior to its official submittal on May 17, 2002.

Completed Area Name: Offshore
Completed Sub Area Name: Not reported
Completed Document Type: Remedial Investigation Workplan
Completed Date: 06/13/2008

Map ID
Direction
Distance
Elevation

MAP FINDINGS

Site

Database(s)

EDR ID Number
EPA ID Number

POTRERO POWER PLANT (Continued)

U001595296

Comments: Water Board approved the workplan on 6/13/2008

Completed Area Name: Offshore
Completed Sub Area Name: Not reported
Completed Document Type: Fieldwork
Completed Date: 02/06/2009
Comments: Phase I of the Offshore Sediments Investigation fieldwork was completed in early February.

Completed Area Name: Potrero Power Plant
Completed Sub Area Name: Station A
Completed Document Type: Risk Assessment Workplan
Completed Date: 08/31/2007
Comments: Not reported

Completed Area Name: Hoedown Yard
Completed Sub Area Name: Not reported
Completed Document Type: Risk Assessment Report
Completed Date: 03/04/2008
Comments: RWQCB approved the Hoe Down Yard Workplan for Additional Investigation (which is based on this risk evaluation), but DTSC's comments on the Workplan and this risk evaluation report were not adequately addressed. DTSC will work with the RWQCB and PG&E to make sure that DTSC's comments on the workplan and this Baseline Risk Evaluation are addressed.

Completed Area Name: PROJECT WIDE
Completed Sub Area Name: Not reported
Completed Document Type: Preliminary Endangerment Assessment Report
Completed Date: 06/26/1992
Comments: Following its review of the PEA report, DTSC determined that further action is necessary at the site.

Completed Area Name: Offshore
Completed Sub Area Name: Not reported
Completed Document Type: Site Characterization Report
Completed Date: 05/18/2001
Comments: Offshore sediment characterization report prepared by URS for Mirant (power plant operator).

Future Area Name: Not reported
Future Sub Area Name: Not reported
Future Document Type: Not reported
Future Due Date: Not reported
Schedule Area Name: Not reported
Schedule Sub Area Name: Not reported
Schedule Document Type: Not reported
Schedule Due Date: Not reported
Schedule Revised Date: Not reported

HIST UST:

Name: POTRERO POWER PLANT
Address: 1201 ILLINOIS ST
City,State,Zip: SAN FRANCISCO, CA 94107
File Number: Not reported
URL: Not reported
Region: STATE

Map ID
Direction
Distance
Elevation

MAP FINDINGS

Site

Database(s)

EDR ID Number
EPA ID Number

POTRERO POWER PLANT (Continued)

U001595296

Facility ID: 00000029871
Facility Type: Other
Other Type: UTILITY-GAS & ELECTR
Contact Name: Not reported
Telephone: 4159727000
Owner Name: PACIFIC GAS AND ELECTRIC COMPA
Owner Address: 77 BEALE STREET
Owner City,St,Zip: SAN FRANCISCO, CA 94106
Total Tanks: 0022

Tank Num: 001
Container Num: T-44
Year Installed: 1975
Tank Capacity: 00000720
Tank Used for: WASTE
Type of Fuel: DIESEL
Container Construction Thickness: 6
Leak Detection: Visual

Tank Num: 002
Container Num: T-45
Year Installed: 1975
Tank Capacity: 00000720
Tank Used for: WASTE
Type of Fuel: DIESEL
Container Construction Thickness: 6
Leak Detection: Visual

Tank Num: 003
Container Num: T-46
Year Installed: 1965
Tank Capacity: 00005610
Tank Used for: WASTE
Type of Fuel: WASTE OIL
Container Construction Thickness: 15
Leak Detection: Visual

Tank Num: 004
Container Num: T-27
Year Installed: 1965
Tank Capacity: 00051700
Tank Used for: WASTE
Type of Fuel: WASTE OIL
Container Construction Thickness: 6 1/2
Leak Detection: Visual

Tank Num: 005
Container Num: T-48
Year Installed: 1965
Tank Capacity: 00003170
Tank Used for: WASTE
Type of Fuel: WASTE OIL
Container Construction Thickness: 6
Leak Detection: Visual

Tank Num: 006
Container Num: T-47

Map ID
Direction
Distance
Elevation

MAP FINDINGS

Site

Database(s)

EDR ID Number
EPA ID Number

POTRERO POWER PLANT (Continued)

U001595296

Year Installed: 1965
Tank Capacity: 00005220
Tank Used for: WASTE
Type of Fuel: WASTE OIL
Container Construction Thickness: 15
Leak Detection: Visual

Tank Num: 007
Container Num: T-49
Year Installed: 1979
Tank Capacity: 00000960
Tank Used for: WASTE
Type of Fuel: WASTE OIL
Container Construction Thickness: 10
Leak Detection: Visual

Tank Num: 008
Container Num: T-50
Year Installed: 1965
Tank Capacity: 00001020
Tank Used for: WASTE
Type of Fuel: Not reported
Container Construction Thickness: 6
Leak Detection: Visual

Tank Num: 009
Container Num: T-51
Year Installed: 1979
Tank Capacity: 00005540
Tank Used for: WASTE
Type of Fuel: WASTE OIL
Container Construction Thickness: 12
Leak Detection: Visual

Tank Num: 010
Container Num: T-52
Year Installed: 1965
Tank Capacity: 00111300
Tank Used for: WASTE
Type of Fuel: Not reported
Container Construction Thickness: 12
Leak Detection: Visual

Tank Num: 011
Container Num: T-53
Year Installed: 1975
Tank Capacity: 00000034
Tank Used for: WASTE
Type of Fuel: DIESEL
Container Construction Thickness: 6
Leak Detection: Visual

Tank Num: 012
Container Num: T-54
Year Installed: 1975
Tank Capacity: 00001880
Tank Used for: WASTE

Map ID
Direction
Distance
Elevation

MAP FINDINGS

Site

Database(s)

EDR ID Number
EPA ID Number

POTRERO POWER PLANT (Continued)

U001595296

Type of Fuel: WASTE OIL
Container Construction Thickness: 8
Leak Detection: Visual

Tank Num: 013
Container Num: T-55
Year Installed: 1965
Tank Capacity: 00000900
Tank Used for: PRODUCT
Type of Fuel: Not reported
Container Construction Thickness: 12
Leak Detection: Visual

Tank Num: 014
Container Num: T-56
Year Installed: 1965
Tank Capacity: 00002530
Tank Used for: WASTE
Type of Fuel: WASTE OIL
Container Construction Thickness: 15
Leak Detection: Visual

Tank Num: 015
Container Num: T-21
Year Installed: 1975
Tank Capacity: 00000500
Tank Used for: WASTE
Type of Fuel: DIESEL
Container Construction Thickness: 6
Leak Detection: Visual

Tank Num: 016
Container Num: T-16
Year Installed: Not reported
Tank Capacity: 00001080
Tank Used for: WASTE
Type of Fuel: WASTE OIL
Container Construction Thickness: Not reported
Leak Detection: Visual

Tank Num: 017
Container Num: T-58
Year Installed: 1975
Tank Capacity: 00000090
Tank Used for: WASTE
Type of Fuel: DIESEL
Container Construction Thickness: 6
Leak Detection: Visual

Tank Num: 018
Container Num: T-59
Year Installed: 1975
Tank Capacity: 00000057
Tank Used for: WASTE
Type of Fuel: WASTE OIL
Container Construction Thickness: 6
Leak Detection: Visual

Map ID
Direction
Distance
Elevation

MAP FINDINGS

Site

Database(s)

EDR ID Number
EPA ID Number

POTRERO POWER PLANT (Continued)

U001595296

Tank Num: 019
Container Num: T-60
Year Installed: 1965
Tank Capacity: 00000109
Tank Used for: WASTE
Type of Fuel: WASTE OIL
Container Construction Thickness: 6
Leak Detection: Visual

Tank Num: 020
Container Num: T-61
Year Installed: 1965
Tank Capacity: 00011570
Tank Used for: WASTE
Type of Fuel: WASTE OIL
Container Construction Thickness: 8
Leak Detection: Visual

Tank Num: 021
Container Num: T-17
Year Installed: Not reported
Tank Capacity: 00001080
Tank Used for: WASTE
Type of Fuel: WASTE OIL
Container Construction Thickness: Not reported
Leak Detection: Visual

Tank Num: 022
Container Num: T-63
Year Installed: 1975
Tank Capacity: 00000654
Tank Used for: WASTE
Type of Fuel: WASTE OIL
Container Construction Thickness: 4
Leak Detection: Visual

HIST CORTESE:

edr_fname: PG & E POTRERO POWER PLAN
edr_fadd1: 1201 ILLINOIS
City,State,Zip: SAN FRANCISCO, CA 94107
Region: CORTESE
Facility County Code: 38
Reg By: LTNKA
Reg Id: 38-0236

CERS:

Name: PG & E POTRERO POWER PLANT
Address: 1201 ILLINOIS ST
City,State,Zip: SAN FRANCISCO, CA 94107
Site ID: 247026
CERS ID: T0607500203
CERS Description: Leaking Underground Storage Tank Cleanup Site

Affiliation:

Affiliation Type Desc: Local Agency Caseworker
Entity Name: UNK - SAN FRANCISCO COUNTY
Entity Title: Not reported

Map ID
Direction
Distance
Elevation

MAP FINDINGS

Site

Database(s)

EDR ID Number
EPA ID Number

POTRERO POWER PLANT (Continued)

U001595296

Affiliation Address: Not reported
Affiliation City: r2 UNKNOWN
Affiliation State: CA
Affiliation Country: Not reported
Affiliation Zip: Not reported
Affiliation Phone: ,

Affiliation Type Desc: Regional Board Caseworker
Entity Name: Regional Water Board - SAN FRANCISCO BAY RWQCB (REGION 2)
Entity Title: Not reported
Affiliation Address: 1515 CLAY ST SUITE 1400
Affiliation City: OAKLAND
Affiliation State: CA
Affiliation Country: Not reported
Affiliation Zip: Not reported
Affiliation Phone: ,

Name: MIRANT POTRERO, LLC
Address: 1201 ILLINOIS ST UNIT A
City,State,Zip: SAN FRANCISCO, CA 941070000
Site ID: 608668
CERS ID: 80001835
CERS Description: Corrective Action

Affiliation:
Affiliation Type Desc: Supervisor
Entity Name: Referred - Not Assigned
Entity Title: Not reported
Affiliation Address: Not reported
Affiliation City: Not reported
Affiliation State: Not reported
Affiliation Country: Not reported
Affiliation Zip: Not reported
Affiliation Phone: ,

AY282 **MIRANT POTRERO, LLC**
SE **1201 ILLINOIS ST UNIT A**
1/2-1 **SAN FRANCISCO, CA 94107**
0.660 mi.
3485 ft. **Site 3 of 3 in cluster AY**

ENVIROSTOR **S107150135**
N/A

Relative: **ENVIROSTOR:**
Lower Name: MIRANT POTRERO, LLC
 Address: 1201 ILLINOIS ST UNIT A
Actual: City,State,Zip: SAN FRANCISCO, CA 941070000
23 ft. Facility ID: 80001835
 Status: Refer: RWQCB
 Status Date: 05/13/2009
 Site Code: Not reported
 Site Type: Corrective Action
 Site Type Detailed: Corrective Action
 Acres: 1
 NPL: NO
 Regulatory Agencies: RWQCB 2 - San Francisco Bay
 Lead Agency: RWQCB 2 - San Francisco Bay
 Program Manager: Not reported

Map ID
Direction
Distance
Elevation

MAP FINDINGS

Site

Database(s)

EDR ID Number
EPA ID Number

MIRANT POTRERO, LLC (Continued)

S107150135

Supervisor: Referred - Not Assigned
Division Branch: Cleanup Berkeley
Assembly: 17
Senate: 11
Special Program: Not reported
Restricted Use: NO
Site Mgmt Req: NONE SPECIFIED
Funding: Not reported
Latitude: 37.75677
Longitude: -122.3872
APN: 4175007
Past Use: NONE SPECIFIED
Potential COC: NONE SPECIFIED
Confirmed COC: NONE SPECIFIED
Potential Description: NONE SPECIFIED
Alias Name: 4175007
Alias Type: APN
Alias Name: CAT080011703
Alias Type: EPA Identification Number
Alias Name: 110000786178
Alias Type: EPA (FRS #)
Alias Name: 80001835
Alias Type: Envirostor ID Number

Completed Info:

Completed Area Name: Not reported
Completed Sub Area Name: Not reported
Completed Document Type: Not reported
Completed Date: Not reported
Comments: Not reported

Future Area Name: Not reported
Future Sub Area Name: Not reported
Future Document Type: Not reported
Future Due Date: Not reported
Schedule Area Name: Not reported
Schedule Sub Area Name: Not reported
Schedule Document Type: Not reported
Schedule Due Date: Not reported
Schedule Revised Date: Not reported

283
NW
1/2-1
0.706 mi.
3726 ft.

CONSOLIDATED IRON WORKS
634 TOWNSEND STREET
SAN FRANCISCO, CA 94103

ENVIROSTOR 1000383957
HIST Cal-Sites N/A

Relative:
Lower
Actual:
13 ft.

ENVIROSTOR:
Name: CONSOLIDATED IRON WORKS
Address: 634 TOWNSEND STREET
City,State,Zip: SAN FRANCISCO, CA 94103
Facility ID: 38330010
Status: Certified
Status Date: 01/01/1982
Site Code: Not reported
Site Type: Evaluation
Site Type Detailed: Evaluation
Acres: 2

Map ID
Direction
Distance
Elevation

MAP FINDINGS

Site

Database(s)

EDR ID Number
EPA ID Number

CONSOLIDATED IRON WORKS (Continued)

1000383957

NPL: NO
Regulatory Agencies: NONE SPECIFIED
Lead Agency: NONE SPECIFIED
Program Manager: Not reported
Supervisor: Karen Toth
Division Branch: Cleanup Berkeley
Assembly: 17
Senate: 11
Special Program: Not reported
Restricted Use: NO
Site Mgmt Req: NONE SPECIFIED
Funding: Responsible Party
Latitude: 37.77194
Longitude: -122.4023
APN: 378-3-007, 3783007
Past Use: RECYCLING - OTHER, RECYCLING - SCRAP METAL
Potential COC: Lead Copper and compounds Nickel Zinc
Confirmed COC: NONE SPECIFIED
Potential Description: NMA
Alias Name: CONSOLIDATED IRON & METAL
Alias Type: Alternate Name
Alias Name: Townsend Center
Alias Type: Alternate Name
Alias Name: 378-3-007
Alias Type: APN
Alias Name: 3783007
Alias Type: APN
Alias Name: 38330010
Alias Type: Envirostor ID Number

Completed Info:

Completed Area Name: PROJECT WIDE
Completed Sub Area Name: Not reported
Completed Document Type: Site Screening
Completed Date: 02/18/1987
Comments: Completed Site Screening. During a Department of Health Services (DHS), predecessor to the Department of Toxic Substances Control (DTSC), site inspection in 1982, seven drums containing material were discovered on site inside a sheetmetal-sided, cement floored factory building. One drum contained metals (chromium 495 ug/g, copper 82100 ug/g, nickel 25400 ug/g, lead 220 ug/g, and zinc 5590 ug/g). Inside one of the buildings, surface soil from a crack in the cement, fifteen feet from the drums contained 2900 ug/g copper, 109 ug/g lead, and 3680 ug/g zinc. The samples were also tested for pesticides, which were not detected. The drums were removed and properly disposed. The site was re-inspected in 1984 by DHS. DHS determined in 1985 that sufficient remedial measures had been achieved since the site is located over impermeable bay mud, there are no drinking water sources nearby, the source (seven drums) were removed, and migration of metals was not an issue. The site was removed (delisted) from the State Priority Remedial List (SPRL) in 1985. Bay West Development Company then started development of the site by demolishing the existing buildings and rebuilding the office buildings, exhibit hall, and parking garage.

Completed Area Name: PROJECT WIDE
Completed Sub Area Name: Not reported
Completed Document Type: Site Screening

Map ID
Direction
Distance
Elevation

MAP FINDINGS

Site

Database(s)

EDR ID Number
EPA ID Number

CONSOLIDATED IRON WORKS (Continued)

1000383957

Completed Date: 09/23/2002
Comments: The site was delisted in 1985, after a 1984 inspection showed the source of metals had been removed. There is no indication any hazardous substances are being used by any of the current occupants.

Completed Area Name: PROJECT WIDE
Completed Sub Area Name: Not reported
Completed Document Type: Certification
Completed Date: 01/22/1985
Comments: Certified Site.

Completed Area Name: PROJECT WIDE
Completed Sub Area Name: Not reported
Completed Document Type: * Discovery
Completed Date: 09/08/1981
Comments: Solid Waste Information System documentation regarding site

Future Area Name: Not reported
Future Sub Area Name: Not reported
Future Document Type: Not reported
Future Due Date: Not reported
Schedule Area Name: Not reported
Schedule Sub Area Name: Not reported
Schedule Document Type: Not reported
Schedule Due Date: Not reported
Schedule Revised Date: Not reported

Calsite:

Name: CONSOLIDATED IRON WORKS
Address: 634 TOWNSEND STREET
City: SAN FRANCISCO
Region: BERKELEY
Facility ID: 38330010
Facility Type: RP
Type: RESPONSIBLE PARTY
Branch: NC
Branch Name: NORTH COAST
File Name: Not reported
State Senate District: 01011982
Status: CERTIFIED AS HAVING BEEN REMEDIED SATISFACTORILY UNDER DTSC OVERSIGHT
Status Name: CERTIFIED
Lead Agency: N/A
NPL: Not reported
SIC Code: 33
SIC Name: MANU - PRIMARY METAL INDUSTRIES
Access: Not reported
Cortese: Not reported
Hazardous Ranking Score: Not reported
Date Site Hazard Ranked: Not reported
Groundwater Contamination: Not reported
Staff Member Responsible for Site: KHILF
Supervisor Responsible for Site: Not reported
Region Water Control Board: SF
Region Water Control Board Name: SAN FRANCISCO BAY
Lat/Long Direction: Not reported
Lat/Long (dms): 0 0 0 / 0 0 0
Lat/long Method: Not reported

Map ID
Direction
Distance
Elevation

MAP FINDINGS

Site

Database(s)

EDR ID Number
EPA ID Number

CONSOLIDATED IRON WORKS (Continued)

1000383957

Lat/Long Description: Not reported
State Assembly District Code: 13
State Senate District Code: 03
Facility ID: 38330010
Activity: DISC
Activity Name: DISCOVERY
AWP Code: Not reported
Proposed Budget: 0
AWP Completion Date: Not reported
Revised Due Date: Not reported
Comments Date: 09081981
Est Person-Yrs to complete: 0
Estimated Size: Not reported
Request to Delete Activity: Not reported
Activity Status: CERT
Definition of Status: CERTIFIED
Liquids Removed (Gals): 0
Liquids Treated (Gals): 0
Action Included Capping: Not reported
Well Decommissioned: Not reported
Action Included Fencing: Not reported
Removal Action Certification: Not reported
Activity Comments: Not reported
For Commercial Reuse: 0
For Industrial Reuse: 0
For Residential Reuse: 0
Unknown Type: 0
Facility ID: 38330010
Activity: CERT
Activity Name: CERTIFICATION
AWP Code: Not reported
Proposed Budget: 0
AWP Completion Date: Not reported
Revised Due Date: Not reported
Comments Date: 01011982
Est Person-Yrs to complete: 0
Estimated Size: Not reported
Request to Delete Activity: Not reported
Activity Status: CERT
Definition of Status: CERTIFIED
Liquids Removed (Gals): 0
Liquids Treated (Gals): 0
Action Included Capping: Not reported
Well Decommissioned: Not reported
Action Included Fencing: Not reported
Removal Action Certification: Not reported
Activity Comments: Not reported
For Commercial Reuse: 0
For Industrial Reuse: 0
For Residential Reuse: 0
Unknown Type: 0
Facility ID: 38330010
Activity: SS
Activity Name: SITE SCREENING
AWP Code: Not reported
Proposed Budget: 0
AWP Completion Date: Not reported

Map ID
Direction
Distance
Elevation

MAP FINDINGS

Site

Database(s)

EDR ID Number
EPA ID Number

CONSOLIDATED IRON WORKS (Continued)

1000383957

Revised Due Date: Not reported
Comments Date: 02181987
Est Person-Yrs to complete: 0
Estimated Size: Not reported
Request to Delete Activity: Not reported
Activity Status: CERT
Definition of Status: CERTIFIED
Liquids Removed (Gals): 0
Liquids Treated (Gals): 0
Action Included Capping: Not reported
Well Decommissioned: Not reported
Action Included Fencing: Not reported
Removal Action Certification: Not reported
Activity Comments: Not reported
For Commercial Reuse: 0
For Industrial Reuse: 0
For Residential Reuse: 0
Unknown Type: 0

Alternate Address: 7TH AND TOWNSEND ST.
Alternate City,St,Zip: SAN FRANCISCO, CA 94103
Alternate Address: 634 TOWNSEND STREET
Alternate City,St,Zip: SAN FRANCISCO, CA 94103

Background Info: This site is at the corner of 7th Street and Townsend in San Francisco, California. The Site is bounded by 7th Street to the east, Brennan Street and Highway 101 Skyway to the north, 8th Street to the west, and Townsend on the south. Currently, the Concourse Exhibit Hall, the Townsend Center, parking garage, and the Macromedia (SEGA) office building occupy the two-acre site in an industrial/commercial area. The San Francisco Bay is one-quarter mile to the east. Consolidated Iron Works (CIW)(also known as (a.k.a.) Consolidated Iron and Metal) operated a scrap and semiprecious metal recycling and packaging operation from 1950 to 1965. Independent Paper Stock, a paper recycling business, operated at the site from 1965 to 1974. The site was vacant from 1974 to 1982. Bay West Development Company (a.k.a. Showplace Square) acquired it in 1983. The old Western Pacific Railroad Freight Depot, adjacent to CWI was also acquired and added to the site for development. It is part of the Townsend Center and is now known as the Concourse Exhibit Hall. Currently, the site is an office building, parking garage, and exhibit hall with the area covered by buildings or asphalt.

Comments Date: 01011982
Comments: Certified Site.
Comments Date: 02181987
Comments: Completed Site Screening. During a Department of Health
Comments Date: 02181987
Comments: Services (DHS), predecessor to the Department of Toxic
Comments Date: 02181987
Comments: Substances Control (DTSC), site inspection in 1982, seven drums
Comments Date: 02181987
Comments: containing material were discovered on site inside a
Comments Date: 02181987
Comments: sheetmetal-sided, cement floored factory building. One drum
Comments Date: 02181987
Comments: contained metals (chromium 495 ug/g, copper 82100 ug/g, nickel
Comments Date: 02181987

Map ID
 Direction
 Distance
 Elevation

MAP FINDINGS

Site

Database(s)

EDR ID Number
 EPA ID Number

CONSOLIDATED IRON WORKS (Continued)

1000383957

Comments: 25400 ug/g, lead 220 ug/g, and zinc 5590 ug/g). Inside one of
 Comments Date: 02181987
 Comments: the buildings, surface soil from a crack in the cement, fifteen
 Comments Date: 02181987
 Comments: feet from the drums contained 2900 ug/g copper, 109 ug/g lead,
 Comments Date: 02181987
 Comments: and 3680 ug/g zinc. The samples were also tested for
 Comments Date: 02181987
 Comments: pesticides, which were not detected. The drums were removed and
 Comments Date: 02181987
 Comments: properly disposed. The site was re-inspected in 1984 by DHS.
 Comments Date: 02181987
 Comments: DHS determined in 1985 that sufficient remedial measures had
 Comments Date: 02181987
 Comments: been achieved since the site is located over impermeable bay
 Comments Date: 02181987
 Comments: mud, there are no drinking water sources nearby, the source
 Comments Date: 02181987
 Comments: (seven drums) were removed, and migration of metals was not an
 Comments Date: 02181987
 Comments: issue. The site was removed (delisted) from the State Priority
 Comments Date: 02181987
 Comments: Remedial List (SPRL) in 1985. Bay West Development Company then
 Comments Date: 02181987
 Comments: started development of the site by demolishing the existing
 Comments Date: 02181987
 Comments: buildings and rebuilding the office buildings, exhibit hall, and
 Comments Date: 02181987
 Comments: parking garage.
 ID Name: Not reported
 ID Value: Not reported
 Alternate Name: CONSOLIDATED IRON & METAL
 Alternate Name: CONSOLIDATED IRON WORKS
 Alternate Name: Not reported
 Special Programs Code: Not reported
 Special Programs Name: Not reported

**284
 NNW
 1/2-1
 0.734 mi.
 3878 ft.**

**FORMER FLAIR ELECTRO SALES
 516 TOWNSEND STREET
 SAN FRANCISCO, CA 94103**

**LUST S100233573
 HIST CORTESE N/A
 Notify 65
 CERS**

**Relative:
 Lower
 Actual:
 12 ft.**

LUST:
 Name: FORMER FLAIR ELECTRO SALES
 Address: 516 TOWNSEND STREET
 City,State,Zip: SAN FRANCISCO, CA 94103
 Lead Agency: SAN FRANCISCO COUNTY
 Case Type: LUST Cleanup Site
 Geo Track: http://geotracker.waterboards.ca.gov/profile_report.asp?global_id=T0607500134
 Global Id: T0607500134
 Latitude: 37.7808375
 Longitude: -122.3902708
 Status: Completed - Case Closed
 Status Date: 01/07/1999
 Case Worker: SC
 RB Case Number: 38-0152
 Local Agency: SAN FRANCISCO COUNTY

Map ID
Direction
Distance
Elevation

MAP FINDINGS

Site

Database(s)

EDR ID Number
EPA ID Number

FORMER FLAIR ELECTRO SALES (Continued)

S100233573

File Location: Not reported
Local Case Number: 10522
Potential Media Affect: Other Groundwater (uses other than drinking water)
Potential Contaminants of Concern: Diesel
Site History: Not reported

LUST:

Global Id: T0607500134
Contact Type: Regional Board Caseworker
Contact Name: Regional Water Board
Organization Name: SAN FRANCISCO BAY RWQCB (REGION 2)
Address: 1515 CLAY ST SUITE 1400
City: OAKLAND
Email: Not reported
Phone Number: Not reported

Global Id: T0607500134
Contact Type: Local Agency Caseworker
Contact Name: STEPHANIE CUSHING
Organization Name: SAN FRANCISCO COUNTY
Address: 1390 MARKET STREET #210
City: SAN FRANCISCO
Email: stephanie.cushing@sfdph.org
Phone Number: Not reported

LUST:

Global Id: T0607500134
Action Type: Other
Date: 07/13/1988
Action: Leak Discovery

Global Id: T0607500134
Action Type: Other
Date: 01/02/1965
Action: Leak Reported

LUST:

Global Id: T0607500134
Status: Open - Case Begin Date
Status Date: 07/13/1988

Global Id: T0607500134
Status: Completed - Case Closed
Status Date: 01/07/1999

HIST CORTESE:

edr_fname: FLAIR ELECTRO FORMER
edr_fadd1: 516 TOWNSEND
City,State,Zip: SAN FRANCISCO, CA
Region: CORTESE
Facility County Code: 38
Reg By: LTNKA
Reg Id: 38-0152

Map ID
Direction
Distance
Elevation

MAP FINDINGS

Site

Database(s)

EDR ID Number
EPA ID Number

FORMER FLAIR ELECTRO SALES (Continued)

S100233573

NOTIFY 65:

Name: FLAIR ELECTRO SALES INC.
Address: 516 TOWNSEND
City,State,Zip: SAN FRANCISCO, CA 94103
Date Reported: Not reported
Staff Initials: Not reported
Board File Number: Not reported
Facility Type: Not reported
Discharge Date: Not reported
Issue Date: Not reported
Incident Description: Not reported
Global ID: Not reported
Status: Not reported

CERS:

Name: FORMER FLAIR ELECTRO SALES
Address: 516 TOWNSEND STREET
City,State,Zip: SAN FRANCISCO, CA 94103
Site ID: 241880
CERS ID: T0607500134
CERS Description: Leaking Underground Storage Tank Cleanup Site

Affiliation:

Affiliation Type Desc: Local Agency Caseworker
Entity Name: STEPHANIE CUSHING - SAN FRANCISCO COUNTY
Entity Title: Not reported
Affiliation Address: 1390 MARKET STREET #210
Affiliation City: SAN FRANCISCO
Affiliation State: CA
Affiliation Country: Not reported
Affiliation Zip: Not reported
Affiliation Phone: ,

Affiliation Type Desc: Regional Board Caseworker
Entity Name: Regional Water Board - SAN FRANCISCO BAY RWQCB (REGION 2)
Entity Title: Not reported
Affiliation Address: 1515 CLAY ST SUITE 1400
Affiliation City: OAKLAND
Affiliation State: CA
Affiliation Country: Not reported
Affiliation Zip: Not reported
Affiliation Phone: ,

285
SSE
1/2-1
0.796 mi.
4202 ft.

**WESTERN PACIFIC RAILROAD YARD
25TH AND ILLINOIS STREETS
SAN FRANCISCO, CA 94107**

**ENVIROSTOR S100182570
N/A**

**Relative:
Lower**

ENVIROSTOR:

**Actual:
17 ft.**

Name: WESTERN PACIFIC RAILROAD YARD
Address: 25TH AND ILLINOIS STREETS
City,State,Zip: SAN FRANCISCO, CA 94107
Facility ID: 38400001
Status: Refer: RWQCB
Status Date: 12/31/1998

Map ID
Direction
Distance
Elevation

MAP FINDINGS

Site

Database(s)

EDR ID Number
EPA ID Number

WESTERN PACIFIC RAILROAD YARD (Continued)

S100182570

Site Code: Not reported
Site Type: Historical
Site Type Detailed: * Historical
Acres: Not reported
NPL: NO
Regulatory Agencies: NONE SPECIFIED
Lead Agency: NONE SPECIFIED
Program Manager: Not reported
Supervisor: Referred - Not Assigned
Division Branch: Cleanup Berkeley
Assembly: 17
Senate: 11
Special Program: Not reported
Restricted Use: NO
Site Mgmt Req: NONE SPECIFIED
Funding: Not reported
Latitude: 37.75277
Longitude: -122.3869
APN: NONE SPECIFIED
Past Use: NONE SPECIFIED
Potential COC: * HALOGENATED SOLVENTS * HYDROCARBON SOLVENTS * UNSPECIFIED SOLVENT MIXTURES Arsenic Lead
Confirmed COC: NONE SPECIFIED
Potential Description: NONE SPECIFIED
Alias Name: 38400001
Alias Type: Envirostor ID Number

Completed Info:

Completed Area Name: PROJECT WIDE
Completed Sub Area Name: Not reported
Completed Document Type: Site Screening
Completed Date: 11/23/1988
Comments: SITE SCREENING DONE RECOMMEND PRELIMINARY ASSESSMENT LOW PRIORITY.

Completed Area Name: PROJECT WIDE
Completed Sub Area Name: Not reported
Completed Document Type: * Discovery
Completed Date: 07/11/1988
Comments: FACILITY IDENTIFIED DHS RECEIVED REPORT FROM UNION PACIFIC

Future Area Name: Not reported
Future Sub Area Name: Not reported
Future Document Type: Not reported
Future Due Date: Not reported
Schedule Area Name: Not reported
Schedule Sub Area Name: Not reported
Schedule Document Type: Not reported
Schedule Due Date: Not reported
Schedule Revised Date: Not reported

MAP FINDINGS

Map ID
Direction
Distance
Elevation

Site

Database(s)

EDR ID Number
EPA ID Number

AZ286 **2222 LIMITED**
SSW **2222 24TH STREET**
1/2-1 **SAN FRANCISCO, CA 94107**
0.815 mi.
4305 ft. **Site 1 of 2 in cluster AZ**

RESPONSE **S100269947**
ENVIROSTOR **N/A**
HIST Cal-Sites
CERS

Relative:
Higher
Actual:
103 ft.

RESPONSE:
Name: 2222 LIMITED
Address: 2222 24TH STREET
City,State,Zip: SAN FRANCISCO, CA 94107
Facility ID: 38280290
Site Type: State Response
Site Type Detail: State Response or NPL
Acres: 2.5
National Priorities List: NO
Cleanup Oversight Agencies: SMBRP
Lead Agency Description: DTSC - Site Cleanup Program
Project Manager: Patrick Hsieh
Supervisor: Karen Toth
Division Branch: Cleanup Berkeley
Site Code: Not reported
Site Mgmt. Req.: NONE SPECIFIED
Assembly: 17
Senate: 11
Special Program Status: Not reported
Status: Certified
Status Date: 01/01/1984
Restricted Use: NO
Funding: Responsible Party
Latitude: 37.75387
Longitude: -122.4019
APN: 415-8-034
Past Use: MANUFACTURING - CERAMICS, PAINT MANUFACTURING, VEHICLE MAINTENANCE
Potential COC : Lead Zinc
Confirmed COC: Lead Zinc
Potential Description: SOIL
Alias Name: NL Industries, San Francisco Paint Plant
Alias Type: Alternate Name
Alias Name: National Lead Company
Alias Type: Alternate Name
Alias Name: SYNANON BUILDING
Alias Type: Alternate Name
Alias Name: 415-8-034
Alias Type: APN
Alias Name: 110033621123
Alias Type: EPA (FRS #)
Alias Name: 38280290
Alias Type: Envirostor ID Number

Completed Info:
Completed Area Name: PROJECT WIDE
Completed Sub Area Name: Not reported
Completed Document Type: Site Screening
Completed Date: 05/03/2002
Comments: This site was remediated in 1984 with soil removal and confirmation samples below residential standards. The site has been developed into residential condominiums.

Completed Area Name: PROJECT WIDE
Completed Sub Area Name: Not reported

Map ID
Direction
Distance
Elevation

MAP FINDINGS

Site

Database(s)

EDR ID Number
EPA ID Number

2222 LIMITED (Continued)

S100269947

Completed Document Type: Certification
Completed Date: 07/12/1984
Comments: In 1984, contaminated soil was excavated and disposed at a Class I landfill under the oversight of the Department of Health Services (DHS) predecessor to DTSC. The California Regional Water Quality Control Board (RWQCB) was the oversight agency for the groundwater investigations due to underground storage tanks and two unabated wells found on site. The buried tanks and other anomalies were removed during development of the site into residential condominiums. Confirmation samples taken of the remaining soil met cleanup levels. In the final results, the total concentrations for lead ranged from <2.1 to 49 ppm, with most results under 10 milligrams per kilogram (mg/kg) and zinc ranged from 20 to 60 mg/kg. These values are consistent with residential cleanup levels using LeadSpread and the Preliminary Endangerment Assessment Guidance Manual.

Completed Area Name: PROJECT WIDE
Completed Sub Area Name: Not reported
Completed Document Type: * Discovery
Completed Date: 08/20/1981
Comments: Site Discovered

Completed Area Name: PROJECT WIDE
Completed Sub Area Name: Not reported
Completed Document Type: Site Characterization Report
Completed Date: 08/25/1983
Comments: Depth of soil contamination defined as 3-10 feet.

Completed Area Name: PROJECT WIDE
Completed Sub Area Name: Not reported
Completed Document Type: Removal Action Workplan Amendment
Completed Date: 08/22/1982
Comments: Not reported

Completed Area Name: PROJECT WIDE
Completed Sub Area Name: Not reported
Completed Document Type: Site Characterization Report
Completed Date: 04/05/1985
Comments: Not reported

Completed Area Name: PROJECT WIDE
Completed Sub Area Name: Not reported
Completed Document Type: Site Characterization Report
Completed Date: 07/26/1984
Comments: Not reported

Completed Area Name: PROJECT WIDE
Completed Sub Area Name: Not reported
Completed Document Type: Monitoring Plan
Completed Date: 12/02/1982
Comments: Groundwater Monitoring Program Sampling and Testing Procedures

Completed Area Name: PROJECT WIDE
Completed Sub Area Name: Not reported
Completed Document Type: Design/Implementation Workplan
Completed Date: 07/07/1983
Comments: Not reported

Map ID
Direction
Distance
Elevation

MAP FINDINGS

Site

Database(s)

EDR ID Number
EPA ID Number

2222 LIMITED (Continued)

S100269947

Completed Area Name: PROJECT WIDE
Completed Sub Area Name: Not reported
Completed Document Type: Removal Action Completion Report
Completed Date: 06/06/1984
Comments: Observation and Testing Services Performed During Ssoil Contamination Removal

Completed Area Name: PROJECT WIDE
Completed Sub Area Name: Not reported
Completed Document Type: CEQA - Initial Study/ Environmental Impact Report
Completed Date: 03/10/1981
Comments: Not reported

Future Area Name: Not reported
Future Sub Area Name: Not reported
Future Document Type: Not reported
Future Due Date: Not reported
Schedule Area Name: Not reported
Schedule Sub Area Name: Not reported
Schedule Document Type: Not reported
Schedule Due Date: Not reported
Schedule Revised Date: Not reported

ENVIROSTOR:

Name: 2222 LIMITED
Address: 2222 24TH STREET
City,State,Zip: SAN FRANCISCO, CA 94107
Facility ID: 38280290
Status: Certified
Status Date: 01/01/1984
Site Code: Not reported
Site Type: State Response
Site Type Detailed: State Response or NPL
Acres: 2.5
NPL: NO
Regulatory Agencies: SMBRP
Lead Agency: SMBRP
Program Manager: Patrick Hsieh
Supervisor: Karen Toth
Division Branch: Cleanup Berkeley
Assembly: 17
Senate: 11
Special Program: Not reported
Restricted Use: NO
Site Mgmt Req: NONE SPECIFIED
Funding: Responsible Party
Latitude: 37.75387
Longitude: -122.4019
APN: 415-8-034
Past Use: MANUFACTURING - CERAMICS, PAINT MANUFACTURING, VEHICLE MAINTENANCE
Potential COC: Lead Zinc
Confirmed COC: Lead Zinc
Potential Description: SOIL
Alias Name: NL Industries, San Francisco Paint Plant
Alias Type: Alternate Name
Alias Name: National Lead Company
Alias Type: Alternate Name

Map ID
Direction
Distance
Elevation

MAP FINDINGS

Site

Database(s)

EDR ID Number
EPA ID Number

2222 LIMITED (Continued)

S100269947

Alias Name: SYNANON BUILDING
Alias Type: Alternate Name
Alias Name: 415-8-034
Alias Type: APN
Alias Name: 110033621123
Alias Type: EPA (FRS #)
Alias Name: 38280290
Alias Type: Envirostor ID Number

Completed Info:

Completed Area Name: PROJECT WIDE
Completed Sub Area Name: Not reported
Completed Document Type: Site Screening
Completed Date: 05/03/2002
Comments: This site was remediated in 1984 with soil removal and confirmation samples below residential standards. The site has been developed into residential condominiums.

Completed Area Name: PROJECT WIDE
Completed Sub Area Name: Not reported
Completed Document Type: Certification
Completed Date: 07/12/1984
Comments: In 1984, contaminated soil was excavated and disposed at a Class I landfill under the oversight of the Department of Health Services (DHS) predecessor to DTSC. The California Regional Water Quality Control Board (RWQCB) was the oversight agency for the groundwater investigations due to underground storage tanks and two unabated wells found on site. The buried tanks and other anomalies were removed during development of the site into residential condominiums. Confirmation samples taken of the remaining soil met cleanup levels. In the final results, the total concentrations for lead ranged from <2.1 to 49 ppm, with most results under 10 milligrams per kilogram (mg/kg) and zinc ranged from 20 to 60 mg/kg. These values are consistent with residential cleanup levels using LeadSpread and the Preliminary Endangerment Assessment Guidance Manual.

Completed Area Name: PROJECT WIDE
Completed Sub Area Name: Not reported
Completed Document Type: * Discovery
Completed Date: 08/20/1981
Comments: Site Discovered

Completed Area Name: PROJECT WIDE
Completed Sub Area Name: Not reported
Completed Document Type: Site Characterization Report
Completed Date: 08/25/1983
Comments: Depth of soil contamination defined as 3-10 feet.

Completed Area Name: PROJECT WIDE
Completed Sub Area Name: Not reported
Completed Document Type: Removal Action Workplan Amendment
Completed Date: 08/22/1982
Comments: Not reported

Completed Area Name: PROJECT WIDE
Completed Sub Area Name: Not reported
Completed Document Type: Site Characterization Report
Completed Date: 04/05/1985

Map ID
Direction
Distance
Elevation

MAP FINDINGS

Site

Database(s)

EDR ID Number
EPA ID Number

2222 LIMITED (Continued)

S100269947

Comments: Not reported

Completed Area Name: PROJECT WIDE
Completed Sub Area Name: Not reported
Completed Document Type: Site Characterization Report
Completed Date: 07/26/1984
Comments: Not reported

Completed Area Name: PROJECT WIDE
Completed Sub Area Name: Not reported
Completed Document Type: Monitoring Plan
Completed Date: 12/02/1982
Comments: Groundwater Monitoring Program Sampling and Testing Procedures

Completed Area Name: PROJECT WIDE
Completed Sub Area Name: Not reported
Completed Document Type: Design/Implementation Workplan
Completed Date: 07/07/1983
Comments: Not reported

Completed Area Name: PROJECT WIDE
Completed Sub Area Name: Not reported
Completed Document Type: Removal Action Completion Report
Completed Date: 06/06/1984
Comments: Observation and Testing Services Performed During Soil Contamination Removal

Completed Area Name: PROJECT WIDE
Completed Sub Area Name: Not reported
Completed Document Type: CEQA - Initial Study/ Environmental Impact Report
Completed Date: 03/10/1981
Comments: Not reported

Future Area Name: Not reported
Future Sub Area Name: Not reported
Future Document Type: Not reported
Future Due Date: Not reported
Schedule Area Name: Not reported
Schedule Sub Area Name: Not reported
Schedule Document Type: Not reported
Schedule Due Date: Not reported
Schedule Revised Date: Not reported

Calsite:

Name: 2222 LIMITED
Address: 2222 24TH STREET
City: SAN FRANCISCO
Region: BERKELEY
Facility ID: 38280290
Facility Type: RP
Type: RESPONSIBLE PARTY
Branch: NC
Branch Name: NORTH COAST
File Name: Not reported
State Senate District: 01011984
Status: CERTIFIED AS HAVING BEEN REMEDIED SATISFACTORILY UNDER DTSC OVERSIGHT
Status Name: CERTIFIED

Map ID
Direction
Distance
Elevation

MAP FINDINGS

Site

Database(s)

EDR ID Number
EPA ID Number

2222 LIMITED (Continued)

S100269947

Lead Agency: N/A
NPL: Not reported
SIC Code: 28
SIC Name: MANU - CHEMICALS & ALLIED PRODUCTS
Access: Not reported
Cortese: Not reported
Hazardous Ranking Score: Not reported
Date Site Hazard Ranked: Not reported
Groundwater Contamination: Not reported
Staff Member Responsible for Site: KHILF
Supervisor Responsible for Site: Not reported
Region Water Control Board: SF
Region Water Control Board Name: SAN FRANCISCO BAY
Lat/Long Direction: Not reported
Lat/Long (dms): 0 0 0 / 0 0 0
Lat/long Method: Not reported
Lat/Long Description: Not reported
State Assembly District Code: 13
State Senate District Code: 03
Facility ID: 38280290
Activity: DISC
Activity Name: DISCOVERY
AWP Code: Not reported
Proposed Budget: 0
AWP Completion Date: Not reported
Revised Due Date: Not reported
Comments Date: 08201981
Est Person-Yrs to complete: 0
Estimated Size: Not reported
Request to Delete Activity: Not reported
Activity Status: CERT
Definition of Status: CERTIFIED
Liquids Removed (Gals): 0
Liquids Treated (Gals): 0
Action Included Capping: Not reported
Well Decommissioned: Not reported
Action Included Fencing: Not reported
Removal Action Certification: Not reported
Activity Comments: Not reported
For Commercial Reuse: 0
For Industrial Reuse: 0
For Residential Reuse: 0
Unknown Type: 0
Facility ID: 38280290
Activity: CERT
Activity Name: CERTIFICATION
AWP Code: Not reported
Proposed Budget: 0
AWP Completion Date: Not reported
Revised Due Date: Not reported
Comments Date: 01011984
Est Person-Yrs to complete: 0
Estimated Size: Not reported
Request to Delete Activity: Not reported
Activity Status: CERT
Definition of Status: CERTIFIED
Liquids Removed (Gals): 0

Map ID
Direction
Distance
Elevation

MAP FINDINGS

Site

Database(s)

EDR ID Number
EPA ID Number

2222 LIMITED (Continued)

S100269947

Liquids Treated (Gals): 0
Action Included Capping: Not reported
Well Decommissioned: Not reported
Action Included Fencing: Not reported
Removal Action Certification: Not reported
Activity Comments: Not reported
For Commercial Reuse: 0
For Industrial Reuse: 0
For Residential Reuse: 0
Unknown Type: 0
Alternate Address: 2222 24TH STREET
Alternate City,St,Zip: SAN FRANCISCO, CA 94107
Background Info: This site is listed in the Department of Toxic Substances Control (DTSC) files as 2222 23rd Street and 2222 Limited Inc. The Hueter Brothers Company and J. J. Wentworth owned the site from 1858 to 1930. It was sold to Dutch Boy (1930- 1934) and then to National Lead Company which operated on-site to 1971. These previous owners manufactured paints, lacquers, and varnishes. In 1971, the property was sold to Synanon, Incorporated for use as an automotive repair, ceramic, print and other workshops. These activities involved use of metallic glazes and solvents. The site was sold in 1980 to 2222 Limited Street, Inc. The site had metal contamination consisting primarily of lead and zinc.
Comments Date: 01011984
Comments: CERT - In 1984, contaminated soil was excavated and disposed at
Comments Date: 01011984
Comments: a Class I landfill under the oversight of the Department of
Comments Date: 01011984
Comments: Health Services (DHS) predecessor to DTSC. The California
Comments Date: 01011984
Comments: Regional Water Quality Control Board (RWQCB) was the oversight
Comments Date: 01011984
Comments: agency for the groundwater investigations due to underground
Comments Date: 01011984
Comments: storage tanks and two unabated wells found on site. The buried
Comments Date: 01011984
Comments: tanks and other anomalies were removed during development of the
Comments Date: 01011984
Comments: site into residential condominiums. Confirmation samples taken
Comments Date: 01011984
Comments: of the remaining soil met cleanup levels. In the final results,
Comments Date: 01011984
Comments: the total concentrations for lead ranged from <2.1 to 49 ppm,
Comments Date: 01011984
Comments: with most results under 10 milligrams per kilogram (mg/kg) and
Comments Date: 01011984
Comments: zinc ranged from 20 to 60 mg/kg, These values are consistent
Comments Date: 01011984
Comments: with residential cleanup levels using LeadSpread and the
Comments Date: 01011984
Comments: Preliminary Endangerment Assessment Guidance Manual.
Comments Date: 08201981
Comments: DISC - Site Discovered
ID Name: Not reported
ID Value: Not reported
Alternate Name: SYNANON BUILDING

Map ID
Direction
Distance
Elevation

MAP FINDINGS

Site

Database(s)

EDR ID Number
EPA ID Number

2222 LIMITED (Continued)

S100269947

Alternate Name: 2222 LIMITED
Alternate Name: Not reported
Special Programs Code: Not reported
Special Programs Name: Not reported

CERS:

Name: 2222 LIMITED
Address: 2222 24TH STREET
City,State,Zip: SAN FRANCISCO, CA 94107
Site ID: 605804
CERS ID: 38280290
CERS Description: State Response

Affiliation:

Affiliation Type Desc: Lead Project Manager
Entity Name: Patrick Hsieh
Entity Title: Not reported
Affiliation Address: Not reported
Affiliation City: Not reported
Affiliation State: Not reported
Affiliation Country: Not reported
Affiliation Zip: Not reported
Affiliation Phone: ,

Affiliation Type Desc: Supervisor
Entity Name: Karen Toth
Entity Title: Not reported
Affiliation Address: Not reported
Affiliation City: Not reported
Affiliation State: Not reported
Affiliation Country: Not reported
Affiliation Zip: Not reported
Affiliation Phone: ,

AZ287
SSW
1/2-1
0.819 mi.
4325 ft.

CAL FED ENTERPRISE (FORMER)
2240 24TH ST
SAN FRANCISCO, CA 94107

Site 2 of 2 in cluster AZ

ENVIROSTOR **S104889635**
LUST **N/A**
Cortese
HIST CORTESE
CERS

Relative:
Higher
Actual:
99 ft.

ENVIROSTOR:
Name: NL INDUSTRIES, SAN FRANCISCO PAINT PLANT
Address: 2240 24TH ST.
City,State,Zip: SAN FRANCISCO, CA 94107
Facility ID: 38280040
Status: No Further Action
Status Date: 12/01/1984
Site Code: Not reported
Site Type: Evaluation
Site Type Detailed: Evaluation
Acres: Not reported
NPL: NO
Regulatory Agencies: NONE SPECIFIED
Lead Agency: NONE SPECIFIED
Program Manager: Not reported
Supervisor: Referred - Not Assigned
Division Branch: Cleanup Berkeley

Map ID
Direction
Distance
Elevation

MAP FINDINGS

Site

Database(s)

EDR ID Number
EPA ID Number

CAL FED ENTERPRISE (FORMER) (Continued)

S104889635

Assembly: 17
Senate: 11
Special Program: * RCRA 3012 - Past Haz Waste Disp Inven Site
Restricted Use: NO
Site Mgmt Req: NONE SPECIFIED
Funding: Not reported
Latitude: 37.75333
Longitude: -122.4019
APN: NONE SPECIFIED
Past Use: NONE SPECIFIED
Potential COC: * HYDROCARBON SOLVENTS * ORGANIC LIQUIDS WITH METALS Asbestos

Containing Materials (ACM Arsenic Lead Polychlorinated biphenyls (PCBs Cadmium and compounds Chromium VI Mercury and compounds

Confirmed COC: NONE SPECIFIED
Potential Description: NONE SPECIFIED
Alias Name: 2222 LIMITED - PARTNERSHIP NAME
Alias Type: Alternate Name
Alias Name: CAL FED & FOXCRAT ASSOCIATES
Alias Type: Alternate Name
Alias Name: CYNANON INC
Alias Type: Alternate Name
Alias Name: DUTCH BOY INC
Alias Type: Alternate Name
Alias Name: HUETER BROTHERS & CO
Alias Type: Alternate Name
Alias Name: J J WENTWORTH
Alias Type: Alternate Name
Alias Name: NATIONAL LEAD CO
Alias Type: Alternate Name
Alias Name: CAD980636179
Alias Type: EPA Identification Number
Alias Name: 38280040
Alias Type: Envirostor ID Number

Completed Info:

Completed Area Name: PROJECT WIDE
Completed Sub Area Name: Not reported
Completed Document Type: * Discovery
Completed Date: 09/23/1981
Comments: FACILITY IDENTIFIED SUPERFUND NOTIFIER FACILITY DRIVE-BY LARGE EMPTY BLDG. STRIPPED INSIDE.

Completed Area Name: PROJECT WIDE
Completed Sub Area Name: Not reported
Completed Document Type: * Discovery
Completed Date: 10/12/1983
Comments: FACILITY IDENTIFIED ID FROM ERRIS

Future Area Name: Not reported
Future Sub Area Name: Not reported
Future Document Type: Not reported
Future Due Date: Not reported
Schedule Area Name: Not reported
Schedule Sub Area Name: Not reported
Schedule Document Type: Not reported
Schedule Due Date: Not reported
Schedule Revised Date: Not reported

Map ID
Direction
Distance
Elevation

MAP FINDINGS

Site

Database(s)

EDR ID Number
EPA ID Number

CAL FED ENTERPRISE (FORMER) (Continued)

S104889635

SAN FRANCISCO CO. LUST:

Name: CAL FED Enterprise
Address: 2240 24th St
City: San Francisco
Region: SAN FRANCISCO
Facility ID: 38-0055
Facility Status: Case Closed
Case Number: 10348
Case Type: Soil only
Release Date: 2/28/1988
Discovered Date: 3/26/1988
Substance: Gasoline
Substance Qty: Not reported
How Discovered: Tank Closure
How Stopped: Close Tank
Report Date: 2/28/1988
Case Closed: 12/16/1994
Closed Date: 12/16/1994
Leak Source: Tank
Leak Cause: Structure Failure
Leak Confirmed: Not reported
Entered Date: 12/2/1994
Number of Wells: Not reported
Regional Board: San Francisco Bay Region
Local Agency: 38000
Lead Agency: Local Agency
Program: LOP
Responsible Party: Not reported
RP Address: Not reported
Operator: Not reported
Staff Initial: VP
Facility Staff: SC
Cross Street: KANSAS ST
NOR Date: 12/2/1994
MTBE Current: Not reported
MTBE Current Date: Not reported
MTBE: NT
Maximum MTBE Soil: Not reported
Maximum MTBE GW: Not reported
MTBE DATE: Not reported
Review Date: Not reported
Workplan Submitted: Not reported
Assessment Underway: Not reported
Pollution Characterization: Not reported
Corrective Action Plan: Not reported
Remediation Underway: Not reported
Monitoring Begun: Not reported
Funding: Federal
Interim Remediation: No
Priority: Not reported
Abatement: No Action Taken - no action has as yet been taken at the site
Enforcement Type: NOR
Enforcement Due Date: 12/2/1994
Basin: Downtown Basin
Beneficial Use: No
Lat/Long: Not reported
CUFID: Not reported

Map ID
Direction
Distance
Elevation

MAP FINDINGS

Site

Database(s)

EDR ID Number
EPA ID Number

CAL FED ENTERPRISE (FORMER) (Continued)

S104889635

Suspended: No
Stopped Date: 3/9/1988
Free Product: No
Depth to Grnd Wtr: Not reported
Gradient: Not reported
Benzene: Not reported
Primary Substance: Gasoline
Enforcement Type: Not reported
Amount of Free Produce: Not reported
Benzene Test: Not reported
Maximum Soil GW: Not reported
Max Soil Concentration: Not reported
TPH Tested: Not reported
Max TPH GW: Not reported
Max TPH Soil: Not reported
TPH Date: Not reported
Block: Not reported
Lot: Not reported
Notify: False
TPH Current: Not reported
TPH Current Date: Not reported
Grnd Wtr Qualifier: Not reported
Soil Qualifier: Not reported
Comments: Not reported
Summary: Not reported

LUST:

Name: CAL FED ENTERPRISE (FORMER)
Address: 2240 24TH ST
City,State,Zip: SAN FRANCISCO, CA 94107
Lead Agency: SAN FRANCISCO COUNTY
Case Type: LUST Cleanup Site
Geo Track: http://geotracker.waterboards.ca.gov/profile_report.asp?global_id=T0607500050
Global Id: T0607500050
Latitude: 37.7535217781313
Longitude: -122.402375844319
Status: Completed - Case Closed
Status Date: 12/16/1994
Case Worker: SC
RB Case Number: 38-0055
Local Agency: SAN FRANCISCO COUNTY
File Location: Not reported
Local Case Number: 10348
Potential Media Affect: Soil
Potential Contaminants of Concern: Gasoline
Site History: Not reported

LUST:

Global Id: T0607500050
Contact Type: Regional Board Caseworker
Contact Name: Regional Water Board
Organization Name: SAN FRANCISCO BAY RWQCB (REGION 2)
Address: 1515 CLAY ST SUITE 1400
City: OAKLAND
Email: Not reported
Phone Number: Not reported

Map ID
Direction
Distance
Elevation

MAP FINDINGS

Site

Database(s)

EDR ID Number
EPA ID Number

CAL FED ENTERPRISE (FORMER) (Continued)

S104889635

Global Id: T0607500050
Contact Type: Local Agency Caseworker
Contact Name: STEPHANIE CUSHING
Organization Name: SAN FRANCISCO COUNTY
Address: 1390 MARKET STREET #210
City: SAN FRANCISCO
Email: stephanie.cushing@sfdph.org
Phone Number: Not reported

LUST:

Global Id: T0607500050
Action Type: Other
Date: 03/26/1988
Action: Leak Discovery

Global Id: T0607500050
Action Type: Other
Date: 01/02/1965
Action: Leak Reported

Global Id: T0607500050
Action Type: ENFORCEMENT
Date: 12/02/1994
Action: Notice of Responsibility

Global Id: T0607500050
Action Type: RESPONSE
Date: 05/03/1988
Action: Tank Removal Report / UST Sampling Report

LUST:

Global Id: T0607500050
Status: Open - Case Begin Date
Status Date: 03/26/1988

Global Id: T0607500050
Status: Completed - Case Closed
Status Date: 12/16/1994

LUST REG 2:

Region: 2
Facility Id: 38-0055
Facility Status: Case Closed
Case Number: 10348
How Discovered: Not reported
Leak Cause: Not reported
Leak Source: Not reported
Date Leak Confirmed: Not reported
Oversight Program: LUST
Prelim. Site Assessment Workplan Submitted: Not reported
Preliminary Site Assessment Began: Not reported
Pollution Characterization Began: Not reported
Pollution Remediation Plan Submitted: Not reported
Date Remediation Action Underway: Not reported
Date Post Remedial Action Monitoring Began: Not reported

Map ID
Direction
Distance
Elevation

MAP FINDINGS

Site

Database(s)

EDR ID Number
EPA ID Number

CAL FED ENTERPRISE (FORMER) (Continued)

S104889635

CORTESE:

Name: CAL FED ENTERPRISE (FORMER)
Address: 2240 24TH ST
City,State,Zip: SAN FRANCISCO, CA 94107
Region: CORTESE
Envirostor Id: Not reported
Global ID: T0607500050
Site/Facility Type: LUST CLEANUP SITE
Cleanup Status: COMPLETED - CASE CLOSED
Status Date: Not reported
Site Code: Not reported
Latitude: Not reported
Longitude: Not reported
Owner: Not reported
Enf Type: Not reported
Swat R: Not reported
Flag: active
Order No: Not reported
Waste Discharge System No: Not reported
Effective Date: Not reported
Region 2: Not reported
WID Id: Not reported
Solid Waste Id No: Not reported
Waste Management Uit Name: Not reported
File Name: Active Open

HIST CORTESE:

edr_fname: CAL FED ENTERPRISE FORMER
edr_fadd1: 2240 24TH
City,State,Zip: SAN FRANCISCO, CA
Region: CORTESE
Facility County Code: 38
Reg By: LTNKA
Reg Id: 38-0055

CERS:

Name: CAL FED ENTERPRISE (FORMER)
Address: 2240 24TH ST
City,State,Zip: SAN FRANCISCO, CA 94107
Site ID: 239534
CERS ID: T0607500050
CERS Description: Leaking Underground Storage Tank Cleanup Site

Affiliation:

Affiliation Type Desc: Local Agency Caseworker
Entity Name: STEPHANIE CUSHING - SAN FRANCISCO COUNTY
Entity Title: Not reported
Affiliation Address: 1390 MARKET STREET #210
Affiliation City: SAN FRANCISCO
Affiliation State: CA
Affiliation Country: Not reported
Affiliation Zip: Not reported
Affiliation Phone: ,

Affiliation Type Desc: Regional Board Caseworker
Entity Name: Regional Water Board - SAN FRANCISCO BAY RWQCB (REGION 2)

Map ID
Direction
Distance
Elevation

MAP FINDINGS

Site

Database(s)

EDR ID Number
EPA ID Number

CAL FED ENTERPRISE (FORMER) (Continued)

S104889635

Entity Title: Not reported
Affiliation Address: 1515 CLAY ST SUITE 1400
Affiliation City: OAKLAND
Affiliation State: CA
Affiliation Country: Not reported
Affiliation Zip: Not reported
Affiliation Phone: ,

**288
SSE
1/2-1
0.836 mi.
4412 ft.**

**THIRD & ARMY ST PROP
SAN FRANCISCO, CA**

**ENVIROSTOR S107737444
N/A**

**Relative:
Lower
Actual:
24 ft.**

ENVIROSTOR:
Name: THIRD & ARMY ST PROP
Address: Not reported
City,State,Zip: SAN FRANCISCO, CA
Facility ID: 80000614
Status: No Further Action
Status Date: 03/18/2013
Site Code: Not reported
Site Type: Military Evaluation
Site Type Detailed: FUDS
Acres: 10
NPL: NO
Regulatory Agencies: SMBRP
Lead Agency: SMBRP
Program Manager: Not reported
Supervisor: Carrie Tatoian-Cain
Division Branch: Cleanup Sacramento
Assembly: 17
Senate: 11
Special Program: Not reported
Restricted Use: NO
Site Mgmt Req: NONE SPECIFIED
Funding: DERA
Latitude: 37.75138
Longitude: -122.3902
APN: NONE SPECIFIED
Past Use: NONE SPECIFIED
Potential COC: NONE SPECIFIED
Confirmed COC: NONE SPECIFIED
Potential Description: NONE SPECIFIED
Alias Name: CA99799F587400
Alias Type: Federal Facility ID
Alias Name: J09CA0965
Alias Type: INPR
Alias Name: 80000614
Alias Type: Envirostor ID Number

Completed Info:

Completed Area Name: PROJECT WIDE
Completed Sub Area Name: Not reported
Completed Document Type: No Department of Defense Action Indicated (NDAI)
Completed Date: 08/03/2012
Comments: This determination is based on information in DTSC s and the Water

Map ID
Direction
Distance
Elevation

MAP FINDINGS

Site

Database(s)

EDR ID Number
EPA ID Number

THIRD & ARMY ST PROP (Continued)

S107737444

Boards possession at this time concerning Department of Defense (DoD) activities on the sites listed above. DTSC and the Water Boards reserve the right to address any appropriate environmental or human health related issue, should additional information concerning the environmental condition of these sites become available in the future.
Not reported

Future Area Name: Not reported
Future Sub Area Name: Not reported
Future Document Type: Not reported
Future Due Date: Not reported
Schedule Area Name: Not reported
Schedule Sub Area Name: Not reported
Schedule Document Type: Not reported
Schedule Due Date: Not reported
Schedule Revised Date: Not reported

289
NNE
1/2-1
0.837 mi.
4422 ft.
Relative:
Lower
Actual:
4 ft.

H & H SHIP SERVICE
220 CHINA BASIN ST.
SAN FRANCISCO, CA 94107

SEMS-ARCHIVE 1000116649
CORRACTS CAD004771168
RCRA-TSDF
RCRA-SQG
ENVIROSTOR
UST
VCP
SWEEPS UST
HIST UST
CA FID UST
DEED
RAATS
EMI
HWP

SEMS Archive:
Site ID: 0904296
EPA ID: CAD004771168
Name: H & H SHIP SERVICE
Address: 220 CHINA BASIN ST.
Address 2: Not reported
City,State,Zip: SAN FRANCISCO, CA 94107
Cong District: 06
FIPS Code: 06075
FF: N
NPL: Not on the NPL
Non NPL Status: NFRAP-Site does not qualify for the NPL based on existing information

SEMS Archive Detail:
Region: 09
Site ID: 0904296
EPA ID: CAD004771168
Site Name: H & H SHIP SERVICE
NPL: N
FF: N
OU: 00
Action Code: VS
Action Name: ARCH SITE
SEQ: 1
Start Date: Not reported
Finish Date: 1996-01-23 05:00:00

Map ID
Direction
Distance
Elevation

MAP FINDINGS

Site

Database(s)

EDR ID Number
EPA ID Number

H & H SHIP SERVICE (Continued)

1000116649

Qual: Not reported
Current Action Lead: EPA Perf In-Hse

Region: 09
Site ID: 0904296
EPA ID: CAD004771168
Site Name: H & H SHIP SERVICE
NPL: N
FF: N
OU: 00
Action Code: PA
Action Name: PA
SEQ: 1
Start Date: Not reported
Finish Date: 1992-03-31 05:00:00
Qual: D
Current Action Lead: EPA Perf

Region: 09
Site ID: 0904296
EPA ID: CAD004771168
Site Name: H & H SHIP SERVICE
NPL: N
FF: N
OU: 00
Action Code: DS
Action Name: DISCVRY
SEQ: 1
Start Date: 1991-07-09 04:00:00
Finish Date: 1991-07-09 04:00:00
Qual: Not reported
Current Action Lead: EPA Perf

CORRACTS:

Name: H & H SHIP SERVICE CO INC
Address: 220 CHINA BASIN ST
Address 2: Not reported
EPA ID: CAD004771168
Area Name: ENTIRE FACILITY
Corrective Action: RFA COMPLETED
Actual Date: 19921030
Air Release Indicator: Not reported
Groundwater Release Indicator: Not reported
Soil Release Indicator: Not reported
Surface Water Release Indicator: Not reported

Name: H & H SHIP SERVICE CO INC
Address: 220 CHINA BASIN ST
Address 2: Not reported
EPA ID: CAD004771168
Area Name: ENTIRE FACILITY
Corrective Action: RFA COMPLETED
Actual Date: 19920309
Air Release Indicator: Not reported
Groundwater Release Indicator: Not reported
Soil Release Indicator: Not reported

Map ID
Direction
Distance
Elevation

MAP FINDINGS

Site

Database(s)

EDR ID Number
EPA ID Number

H & H SHIP SERVICE (Continued)

1000116649

Surface Water Release Indicator: Not reported

RCRA TSDF:

Treatment Storage and Disposal Type: Storage, Treatment
Full Enforcement Universe: Not reported
Corrective Action Workload Universe: No
Permit Renewals Workload Universe: Not reported
Permit Workload Universe: Not reported
Permit Progress Universe: Storage, Treatment
Post-Closure Workload Universe: Not reported
Closure Workload Universe: Not reported
Operating TSDF Universe: Not reported
Commercial TSD Indicator: Yes
Active Site Fed-Reg Treatment Storage and Disposal Facility: Not reported
Active Site Converter Treatment storage and Disposal Facility: Not reported
Active Site State-Reg Treatment Storage and Disposal Facility: Not reported
TSDFs Potentially Subject to CA Under 3004 (u)/(v) Universe: No
TSDFs Only Subject to CA under Discretionary Auth Universe: Yes

RCRA Listings:

Date Form Received by Agency: 19960901
Handler Name: H & H SHIP SERVICE CO INC
Handler Address: 220 CHINA BASIN ST
Handler City,State,Zip: SAN FRANCISCO, CA 94107
EPA ID: CAD004771168
Contact Name: Not reported
Contact Address: Not reported
Contact City,State,Zip: Not reported
Contact Telephone: Not reported
Contact Fax: Not reported
Contact Email: Not reported
Contact Title: Not reported
EPA Region: 09
Land Type: Municipal
Federal Waste Generator Description: Small Quantity Generator
Non-Notifier: Not reported
Biennial Report Cycle: Not reported
Accessibility: Not reported
Active Site Indicator: Handler Activities
State District Owner: CA
State District: 2
Mailing Address: 220 CHINA BASIN ST
Mailing City,State,Zip: SAN FRANCISCO, CA 94107
Owner Name: Not reported
Owner Type: Not reported
Operator Name: H & H SHIP SERVICE CO
Operator Type: Private
Short-Term Generator Activity: No
Importer Activity: No
Mixed Waste Generator: No
Transporter Activity: Yes
Transfer Facility Activity: No
Recycler Activity with Storage: No
Small Quantity On-Site Burner Exemption: No
Smelting Melting and Refining Furnace Exemption: No

Map ID
 Direction
 Distance
 Elevation

MAP FINDINGS

Site

Database(s)

EDR ID Number
 EPA ID Number

H & H SHIP SERVICE (Continued)

1000116649

Underground Injection Control:	No
Off-Site Waste Receipt:	Yes
Universal Waste Indicator:	No
Universal Waste Destination Facility:	No
Federal Universal Waste:	No
Active Site Fed-Reg Treatment Storage and Disposal Facility:	Not reported
Active Site Converter Treatment storage and Disposal Facility:	Not reported
Active Site State-Reg Treatment Storage and Disposal Facility:	Not reported
Active Site State-Reg Handler:	---
Federal Facility Indicator:	Not reported
Hazardous Secondary Material Indicator:	NN
Sub-Part K Indicator:	Not reported
Commercial TSD Indicator:	Yes
Treatment Storage and Disposal Type:	Storage, Treatment
2018 GPRC Permit Baseline:	Accomplished
2018 GPRC Renewals Baseline:	Not on the Baseline
Permit Renewals Workload Universe:	Not reported
Permit Workload Universe:	Not reported
Permit Progress Universe:	Storage, Treatment
Post-Closure Workload Universe:	Not reported
Closure Workload Universe:	Not reported
202 GPRC Corrective Action Baseline:	No
Corrective Action Workload Universe:	No
Subject to Corrective Action Universe:	Yes
Non-TSDFs Where RCRA CA has Been Imposed Universe:	No
TSDFs Potentially Subject to CA Under 3004 (u)/(v) Universe:	No
TSDFs Only Subject to CA under Discretionary Auth Universe:	Yes
Corrective Action Priority Ranking:	No NCAPS ranking
Environmental Control Indicator:	No
Institutional Control Indicator:	No
Human Exposure Controls Indicator:	N/A
Groundwater Controls Indicator:	N/A
Operating TSDF Universe:	Not reported
Full Enforcement Universe:	Not reported
Significant Non-Complier Universe:	No
Unaddressed Significant Non-Complier Universe:	No
Addressed Significant Non-Complier Universe:	No
Significant Non-Complier With a Compliance Schedule Universe:	No
Financial Assurance Required:	Not reported
Handler Date of Last Change:	20060905
Recognized Trader-Importer:	No
Recognized Trader-Exporter:	No
Importer of Spent Lead Acid Batteries:	No
Exporter of Spent Lead Acid Batteries:	No
Recycler Activity Without Storage:	Not reported
Manifest Broker:	Not reported
Sub-Part P Indicator:	No

Handler - Owner Operator:

Owner/Operator Indicator:	Operator
Owner/Operator Name: H & H SHIP SERVICE CO	
Legal Status:	Private
Date Became Current:	Not reported
Date Ended Current:	Not reported
Owner/Operator Address:	PO BOX 77303
Owner/Operator City,State,Zip:	SAN FRANCISCO, CA 94107

Map ID
Direction
Distance
Elevation

MAP FINDINGS

Site

Database(s)

EDR ID Number
EPA ID Number

H & H SHIP SERVICE (Continued)

1000116649

Owner/Operator Telephone:	415-543-4835
Owner/Operator Telephone Ext:	Not reported
Owner/Operator Fax:	Not reported
Owner/Operator Email:	Not reported
Owner/Operator Indicator:	Owner
Owner/Operator Name: WILLIAM HARRIS SR	
Legal Status:	Private
Date Became Current:	Not reported
Date Ended Current:	Not reported
Owner/Operator Address:	220 CHINA BASIN ST
Owner/Operator City,State,Zip:	SAN FRANCISCO, CA 94107
Owner/Operator Telephone:	415-543-4835
Owner/Operator Telephone Ext:	Not reported
Owner/Operator Fax:	Not reported
Owner/Operator Email:	Not reported
Owner/Operator Indicator:	Operator
Owner/Operator Name: H & H SHIP SERVICE CO	
Legal Status:	Private
Date Became Current:	Not reported
Date Ended Current:	Not reported
Owner/Operator Address:	PO BOX 77303
Owner/Operator City,State,Zip:	SAN FRANCISCO, CA 94107
Owner/Operator Telephone:	415-543-4835
Owner/Operator Telephone Ext:	Not reported
Owner/Operator Fax:	Not reported
Owner/Operator Email:	Not reported
Owner/Operator Indicator:	Owner
Owner/Operator Name: H & H SHIP SERVICE CO	
Legal Status:	Private
Date Became Current:	Not reported
Date Ended Current:	Not reported
Owner/Operator Address:	PO BOX 77363
Owner/Operator City,State,Zip:	SAN FRANCISCO, CA 94107
Owner/Operator Telephone:	415-543-4835
Owner/Operator Telephone Ext:	Not reported
Owner/Operator Fax:	Not reported
Owner/Operator Email:	Not reported

Historic Generators:

Receive Date:	19960901
Handler Name:	H & H SHIP SERVICE CO INC
Federal Waste Generator Description:	Large Quantity Generator
State District Owner:	CA
Large Quantity Handler of Universal Waste:	No
Recognized Trader Importer:	No
Recognized Trader Exporter:	No
Spent Lead Acid Battery Importer:	No
Spent Lead Acid Battery Exporter:	No
Current Record:	No
Non Storage Recycler Activity:	Not reported
Electronic Manifest Broker:	Not reported

Receive Date:	19960901
Handler Name:	H & H SHIP SERVICE CO INC

Map ID
Direction
Distance
Elevation

MAP FINDINGS

Site

Database(s)

EDR ID Number
EPA ID Number

H & H SHIP SERVICE (Continued)

1000116649

Federal Waste Generator Description: Small Quantity Generator
State District Owner: CA
Large Quantity Handler of Universal Waste: No
Recognized Trader Importer: No
Recognized Trader Exporter: No
Spent Lead Acid Battery Importer: No
Spent Lead Acid Battery Exporter: No
Current Record: Yes
Non Storage Recycler Activity: Not reported
Electronic Manifest Broker: Not reported

Receive Date: 19920221
Handler Name: H & H SHIP SERVICE CO INC
Federal Waste Generator Description: Large Quantity Generator
State District Owner: CA
Large Quantity Handler of Universal Waste: No
Recognized Trader Importer: No
Recognized Trader Exporter: No
Spent Lead Acid Battery Importer: No
Spent Lead Acid Battery Exporter: No
Current Record: No
Non Storage Recycler Activity: Not reported
Electronic Manifest Broker: Not reported

Receive Date: 19920302
Handler Name: H&H SHIP SERVICE CO., INC.
Federal Waste Generator Description: Large Quantity Generator
State District Owner: Not reported
Large Quantity Handler of Universal Waste: No
Recognized Trader Importer: No
Recognized Trader Exporter: No
Spent Lead Acid Battery Importer: No
Spent Lead Acid Battery Exporter: No
Current Record: No
Non Storage Recycler Activity: Not reported
Electronic Manifest Broker: Not reported

Receive Date: 19940330
Handler Name: H&H SHIP SERVICE CO
Federal Waste Generator Description: Large Quantity Generator
State District Owner: Not reported
Large Quantity Handler of Universal Waste: No
Recognized Trader Importer: No
Recognized Trader Exporter: No
Spent Lead Acid Battery Importer: No
Spent Lead Acid Battery Exporter: No
Current Record: No
Non Storage Recycler Activity: Not reported
Electronic Manifest Broker: Not reported

Receive Date: 19960325
Handler Name: H H SHIP SERVICE CO
Federal Waste Generator Description: Large Quantity Generator
State District Owner: Not reported
Large Quantity Handler of Universal Waste: No
Recognized Trader Importer: No
Recognized Trader Exporter: No

Map ID
 Direction
 Distance
 Elevation

MAP FINDINGS

Site

Database(s)

EDR ID Number
 EPA ID Number

H & H SHIP SERVICE (Continued)

1000116649

Spent Lead Acid Battery Importer:	No
Spent Lead Acid Battery Exporter:	No
Current Record:	No
Non Storage Recycler Activity:	Not reported
Electronic Manifest Broker:	Not reported

List of NAICS Codes and Descriptions:

NAICS Code:	32411
NAICS Description:	PETROLEUM REFINERIES
NAICS Code:	324191
NAICS Description:	PETROLEUM LUBRICATING OIL AND GREASE MANUFACTURING
NAICS Code:	42193
NAICS Description:	RECYCLABLE MATERIAL WHOLESALERS
NAICS Code:	48411
NAICS Description:	GENERAL FREIGHT TRUCKING, LOCAL

Facility Has Received Notices of Violation:

Found Violation:	Yes
Agency Which Determined Violation:	State
Violation Short Description:	Transporters - General
Date Violation was Determined:	19870128
Actual Return to Compliance Date:	19920511
Return to Compliance Qualifier:	Observed
Violation Responsible Agency:	State
Scheduled Compliance Date:	Not reported
Enforcement Identifier:	Not reported
Date of Enforcement Action:	Not reported
Enforcement Responsible Agency:	Not reported
Enforcement Docket Number:	Not reported
Enforcement Attorney:	Not reported
Corrective Action Component:	Not reported
Appeal Initiated Date:	Not reported
Appeal Resolution Date:	Not reported
Disposition Status Date:	Not reported
Disposition Status:	Not reported
Disposition Status Description:	Not reported
Consent/Final Order Sequence Number:	Not reported
Consent/Final Order Respondent Name:	Not reported
Consent/Final Order Lead Agency:	Not reported
Enforcement Type:	Not reported
Enforcement Responsible Person:	Not reported
Enforcement Responsible Sub-Organization:	Not reported
SEP Sequence Number:	Not reported
SEP Expenditure Amount:	Not reported
SEP Scheduled Completion Date:	Not reported
SEP Actual Date:	Not reported
SEP Defaulted Date:	Not reported
SEP Type:	Not reported
SEP Type Description:	Not reported
Proposed Amount:	Not reported
Final Monetary Amount:	Not reported
Paid Amount:	Not reported
Final Count:	Not reported

Map ID
Direction
Distance
Elevation

MAP FINDINGS

Site

Database(s)

EDR ID Number
EPA ID Number

H & H SHIP SERVICE (Continued)

1000116649

Final Amount:	Not reported
Found Violation:	Yes
Agency Which Determined Violation:	State
Violation Short Description:	TSD - General
Date Violation was Determined:	19930108
Actual Return to Compliance Date:	19930319
Return to Compliance Qualifier:	Observed
Violation Responsible Agency:	State
Scheduled Compliance Date:	Not reported
Enforcement Identifier:	Not reported
Date of Enforcement Action:	Not reported
Enforcement Responsible Agency:	Not reported
Enforcement Docket Number:	Not reported
Enforcement Attorney:	Not reported
Corrective Action Component:	Not reported
Appeal Initiated Date:	Not reported
Appeal Resolution Date:	Not reported
Disposition Status Date:	Not reported
Disposition Status:	Not reported
Disposition Status Description:	Not reported
Consent/Final Order Sequence Number:	Not reported
Consent/Final Order Respondent Name:	Not reported
Consent/Final Order Lead Agency:	Not reported
Enforcement Type:	Not reported
Enforcement Responsible Person:	Not reported
Enforcement Responsible Sub-Organization:	Not reported
SEP Sequence Number:	Not reported
SEP Expenditure Amount:	Not reported
SEP Scheduled Completion Date:	Not reported
SEP Actual Date:	Not reported
SEP Defaulted Date:	Not reported
SEP Type:	Not reported
SEP Type Description:	Not reported
Proposed Amount:	Not reported
Final Monetary Amount:	Not reported
Paid Amount:	Not reported
Final Count:	Not reported
Final Amount:	Not reported
Found Violation:	Yes
Agency Which Determined Violation:	EPA
Violation Short Description:	TSD - Closure/Post-Closure
Date Violation was Determined:	19910110
Actual Return to Compliance Date:	19941202
Return to Compliance Qualifier:	Observed
Violation Responsible Agency:	EPA
Scheduled Compliance Date:	Not reported
Enforcement Identifier:	001
Date of Enforcement Action:	19921201
Enforcement Responsible Agency:	EPA
Enforcement Docket Number:	Not reported
Enforcement Attorney:	Not reported
Corrective Action Component:	No
Appeal Initiated Date:	Not reported
Appeal Resolution Date:	Not reported
Disposition Status Date:	Not reported

Map ID
Direction
Distance
Elevation

MAP FINDINGS

Site

Database(s)

EDR ID Number
EPA ID Number

H & H SHIP SERVICE (Continued)

1000116649

Disposition Status:	Not reported
Disposition Status Description:	Not reported
Consent/Final Order Sequence Number:	Not reported
Consent/Final Order Respondent Name:	Not reported
Consent/Final Order Lead Agency:	Not reported
Enforcement Type:	INITIAL 3008(A) COMPLIANCE
Enforcement Responsible Person:	R9EPA
Enforcement Responsible Sub-Organization:	Not reported
SEP Sequence Number:	Not reported
SEP Expenditure Amount:	Not reported
SEP Scheduled Completion Date:	Not reported
SEP Actual Date:	Not reported
SEP Defaulted Date:	Not reported
SEP Type:	Not reported
SEP Type Description:	Not reported
Proposed Amount:	99800
Final Monetary Amount:	99800
Paid Amount:	Not reported
Final Count:	1
Final Amount:	99800
Found Violation:	Yes
Agency Which Determined Violation:	State
Violation Short Description:	TSD - Closure/Post-Closure
Date Violation was Determined:	19930630
Actual Return to Compliance Date:	19940908
Return to Compliance Qualifier:	Observed
Violation Responsible Agency:	State
Scheduled Compliance Date:	Not reported
Enforcement Identifier:	004
Date of Enforcement Action:	19930707
Enforcement Responsible Agency:	State
Enforcement Docket Number:	Not reported
Enforcement Attorney:	Not reported
Corrective Action Component:	No
Appeal Initiated Date:	Not reported
Appeal Resolution Date:	Not reported
Disposition Status Date:	Not reported
Disposition Status:	Not reported
Disposition Status Description:	Not reported
Consent/Final Order Sequence Number:	Not reported
Consent/Final Order Respondent Name:	Not reported
Consent/Final Order Lead Agency:	Not reported
Enforcement Type:	WRITTEN INFORMAL
Enforcement Responsible Person:	R9STA
Enforcement Responsible Sub-Organization:	Not reported
SEP Sequence Number:	Not reported
SEP Expenditure Amount:	Not reported
SEP Scheduled Completion Date:	Not reported
SEP Actual Date:	Not reported
SEP Defaulted Date:	Not reported
SEP Type:	Not reported
SEP Type Description:	Not reported
Proposed Amount:	Not reported
Final Monetary Amount:	Not reported
Paid Amount:	Not reported
Final Count:	Not reported

Map ID
Direction
Distance
Elevation

MAP FINDINGS

Site

Database(s)

EDR ID Number
EPA ID Number

H & H SHIP SERVICE (Continued)

1000116649

Final Amount:	Not reported
Found Violation:	No
Agency Which Determined Violation:	Not reported
Violation Short Description:	Not reported
Date Violation was Determined:	Not reported
Actual Return to Compliance Date:	Not reported
Return to Compliance Qualifier:	Not reported
Violation Responsible Agency:	Not reported
Scheduled Compliance Date:	Not reported
Enforcement Identifier:	Not reported
Date of Enforcement Action:	Not reported
Enforcement Responsible Agency:	Not reported
Enforcement Docket Number:	Not reported
Enforcement Attorney:	Not reported
Corrective Action Component:	Not reported
Appeal Initiated Date:	Not reported
Appeal Resolution Date:	Not reported
Disposition Status Date:	Not reported
Disposition Status:	Not reported
Disposition Status Description:	Not reported
Consent/Final Order Sequence Number:	Not reported
Consent/Final Order Respondent Name:	Not reported
Consent/Final Order Lead Agency:	Not reported
Enforcement Type:	Not reported
Enforcement Responsible Person:	Not reported
Enforcement Responsible Sub-Organization:	Not reported
SEP Sequence Number:	Not reported
SEP Expenditure Amount:	Not reported
SEP Scheduled Completion Date:	Not reported
SEP Actual Date:	Not reported
SEP Defaulted Date:	Not reported
SEP Type:	Not reported
SEP Type Description:	Not reported
Proposed Amount:	Not reported
Final Monetary Amount:	Not reported
Paid Amount:	Not reported
Final Count:	Not reported
Final Amount:	Not reported
Found Violation:	Yes
Agency Which Determined Violation:	State
Violation Short Description:	TSD - General
Date Violation was Determined:	19940916
Actual Return to Compliance Date:	19950101
Return to Compliance Qualifier:	Observed
Violation Responsible Agency:	State
Scheduled Compliance Date:	19950107
Enforcement Identifier:	006
Date of Enforcement Action:	19940916
Enforcement Responsible Agency:	State
Enforcement Docket Number:	Not reported
Enforcement Attorney:	Not reported
Corrective Action Component:	No
Appeal Initiated Date:	Not reported
Appeal Resolution Date:	Not reported
Disposition Status Date:	Not reported

Map ID
Direction
Distance
Elevation

MAP FINDINGS

Site

Database(s)

EDR ID Number
EPA ID Number

H & H SHIP SERVICE (Continued)

1000116649

Disposition Status:	Not reported
Disposition Status Description:	Not reported
Consent/Final Order Sequence Number:	Not reported
Consent/Final Order Respondent Name:	Not reported
Consent/Final Order Lead Agency:	Not reported
Enforcement Type:	WRITTEN INFORMAL
Enforcement Responsible Person:	R9STA
Enforcement Responsible Sub-Organization:	Not reported
SEP Sequence Number:	Not reported
SEP Expenditure Amount:	Not reported
SEP Scheduled Completion Date:	Not reported
SEP Actual Date:	Not reported
SEP Defaulted Date:	Not reported
SEP Type:	Not reported
SEP Type Description:	Not reported
Proposed Amount:	Not reported
Final Monetary Amount:	Not reported
Paid Amount:	Not reported
Final Count:	Not reported
Final Amount:	Not reported
Found Violation:	Yes
Agency Which Determined Violation:	State
Violation Short Description:	Generators - General
Date Violation was Determined:	19930108
Actual Return to Compliance Date:	19930319
Return to Compliance Qualifier:	Observed
Violation Responsible Agency:	State
Scheduled Compliance Date:	Not reported
Enforcement Identifier:	Not reported
Date of Enforcement Action:	Not reported
Enforcement Responsible Agency:	Not reported
Enforcement Docket Number:	Not reported
Enforcement Attorney:	Not reported
Corrective Action Component:	Not reported
Appeal Initiated Date:	Not reported
Appeal Resolution Date:	Not reported
Disposition Status Date:	Not reported
Disposition Status:	Not reported
Disposition Status Description:	Not reported
Consent/Final Order Sequence Number:	Not reported
Consent/Final Order Respondent Name:	Not reported
Consent/Final Order Lead Agency:	Not reported
Enforcement Type:	Not reported
Enforcement Responsible Person:	Not reported
Enforcement Responsible Sub-Organization:	Not reported
SEP Sequence Number:	Not reported
SEP Expenditure Amount:	Not reported
SEP Scheduled Completion Date:	Not reported
SEP Actual Date:	Not reported
SEP Defaulted Date:	Not reported
SEP Type:	Not reported
SEP Type Description:	Not reported
Proposed Amount:	Not reported
Final Monetary Amount:	Not reported
Paid Amount:	Not reported
Final Count:	Not reported

Map ID
Direction
Distance
Elevation

MAP FINDINGS

Site

Database(s)

EDR ID Number
EPA ID Number

H & H SHIP SERVICE (Continued)

1000116649

Final Amount:	Not reported
Found Violation:	Yes
Agency Which Determined Violation:	State
Violation Short Description:	Generators - General
Date Violation was Determined:	19870128
Actual Return to Compliance Date:	19930503
Return to Compliance Qualifier:	Observed
Violation Responsible Agency:	State
Scheduled Compliance Date:	Not reported
Enforcement Identifier:	Not reported
Date of Enforcement Action:	Not reported
Enforcement Responsible Agency:	Not reported
Enforcement Docket Number:	Not reported
Enforcement Attorney:	Not reported
Corrective Action Component:	Not reported
Appeal Initiated Date:	Not reported
Appeal Resolution Date:	Not reported
Disposition Status Date:	Not reported
Disposition Status:	Not reported
Disposition Status Description:	Not reported
Consent/Final Order Sequence Number:	Not reported
Consent/Final Order Respondent Name:	Not reported
Consent/Final Order Lead Agency:	Not reported
Enforcement Type:	Not reported
Enforcement Responsible Person:	Not reported
Enforcement Responsible Sub-Organization:	Not reported
SEP Sequence Number:	Not reported
SEP Expenditure Amount:	Not reported
SEP Scheduled Completion Date:	Not reported
SEP Actual Date:	Not reported
SEP Defaulted Date:	Not reported
SEP Type:	Not reported
SEP Type Description:	Not reported
Proposed Amount:	Not reported
Final Monetary Amount:	Not reported
Paid Amount:	Not reported
Final Count:	Not reported
Final Amount:	Not reported
Found Violation:	Yes
Agency Which Determined Violation:	State
Violation Short Description:	Generators - General
Date Violation was Determined:	19870115
Actual Return to Compliance Date:	19930503
Return to Compliance Qualifier:	Observed
Violation Responsible Agency:	State
Scheduled Compliance Date:	Not reported
Enforcement Identifier:	001
Date of Enforcement Action:	19870501
Enforcement Responsible Agency:	State
Enforcement Docket Number:	Not reported
Enforcement Attorney:	Not reported
Corrective Action Component:	No
Appeal Initiated Date:	Not reported
Appeal Resolution Date:	Not reported
Disposition Status Date:	Not reported

Map ID
Direction
Distance
Elevation

MAP FINDINGS

Site

Database(s)

EDR ID Number
EPA ID Number

H & H SHIP SERVICE (Continued)

1000116649

Disposition Status:	Not reported
Disposition Status Description:	Not reported
Consent/Final Order Sequence Number:	Not reported
Consent/Final Order Respondent Name:	Not reported
Consent/Final Order Lead Agency:	Not reported
Enforcement Type:	WRITTEN INFORMAL
Enforcement Responsible Person:	R9STA
Enforcement Responsible Sub-Organization:	Not reported
SEP Sequence Number:	Not reported
SEP Expenditure Amount:	Not reported
SEP Scheduled Completion Date:	Not reported
SEP Actual Date:	Not reported
SEP Defaulted Date:	Not reported
SEP Type:	Not reported
SEP Type Description:	Not reported
Proposed Amount:	Not reported
Final Monetary Amount:	Not reported
Paid Amount:	Not reported
Final Count:	Not reported
Final Amount:	Not reported
Found Violation:	No
Agency Which Determined Violation:	Not reported
Violation Short Description:	Not reported
Date Violation was Determined:	Not reported
Actual Return to Compliance Date:	Not reported
Return to Compliance Qualifier:	Not reported
Violation Responsible Agency:	Not reported
Scheduled Compliance Date:	Not reported
Enforcement Identifier:	Not reported
Date of Enforcement Action:	Not reported
Enforcement Responsible Agency:	Not reported
Enforcement Docket Number:	Not reported
Enforcement Attorney:	Not reported
Corrective Action Component:	Not reported
Appeal Initiated Date:	Not reported
Appeal Resolution Date:	Not reported
Disposition Status Date:	Not reported
Disposition Status:	Not reported
Disposition Status Description:	Not reported
Consent/Final Order Sequence Number:	Not reported
Consent/Final Order Respondent Name:	Not reported
Consent/Final Order Lead Agency:	Not reported
Enforcement Type:	Not reported
Enforcement Responsible Person:	Not reported
Enforcement Responsible Sub-Organization:	Not reported
SEP Sequence Number:	Not reported
SEP Expenditure Amount:	Not reported
SEP Scheduled Completion Date:	Not reported
SEP Actual Date:	Not reported
SEP Defaulted Date:	Not reported
SEP Type:	Not reported
SEP Type Description:	Not reported
Proposed Amount:	Not reported
Final Monetary Amount:	Not reported
Paid Amount:	Not reported
Final Count:	Not reported

Map ID
Direction
Distance
Elevation

MAP FINDINGS

Site

Database(s)

EDR ID Number
EPA ID Number

H & H SHIP SERVICE (Continued)

1000116649

Final Amount:	Not reported
Found Violation:	Yes
Agency Which Determined Violation:	State
Violation Short Description:	Transporters - General
Date Violation was Determined:	19930108
Actual Return to Compliance Date:	19930319
Return to Compliance Qualifier:	Observed
Violation Responsible Agency:	State
Scheduled Compliance Date:	Not reported
Enforcement Identifier:	Not reported
Date of Enforcement Action:	Not reported
Enforcement Responsible Agency:	Not reported
Enforcement Docket Number:	Not reported
Enforcement Attorney:	Not reported
Corrective Action Component:	Not reported
Appeal Initiated Date:	Not reported
Appeal Resolution Date:	Not reported
Disposition Status Date:	Not reported
Disposition Status:	Not reported
Disposition Status Description:	Not reported
Consent/Final Order Sequence Number:	Not reported
Consent/Final Order Respondent Name:	Not reported
Consent/Final Order Lead Agency:	Not reported
Enforcement Type:	Not reported
Enforcement Responsible Person:	Not reported
Enforcement Responsible Sub-Organization:	Not reported
SEP Sequence Number:	Not reported
SEP Expenditure Amount:	Not reported
SEP Scheduled Completion Date:	Not reported
SEP Actual Date:	Not reported
SEP Defaulted Date:	Not reported
SEP Type:	Not reported
SEP Type Description:	Not reported
Proposed Amount:	Not reported
Final Monetary Amount:	Not reported
Paid Amount:	Not reported
Final Count:	Not reported
Final Amount:	Not reported
Found Violation:	Yes
Agency Which Determined Violation:	State
Violation Short Description:	Generators - General
Date Violation was Determined:	19870128
Actual Return to Compliance Date:	19930503
Return to Compliance Qualifier:	Observed
Violation Responsible Agency:	State
Scheduled Compliance Date:	Not reported
Enforcement Identifier:	001
Date of Enforcement Action:	19870501
Enforcement Responsible Agency:	State
Enforcement Docket Number:	Not reported
Enforcement Attorney:	Not reported
Corrective Action Component:	No
Appeal Initiated Date:	Not reported
Appeal Resolution Date:	Not reported
Disposition Status Date:	Not reported

Map ID
Direction
Distance
Elevation

MAP FINDINGS

Site

Database(s)

EDR ID Number
EPA ID Number

H & H SHIP SERVICE (Continued)

1000116649

Disposition Status:	Not reported
Disposition Status Description:	Not reported
Consent/Final Order Sequence Number:	Not reported
Consent/Final Order Respondent Name:	Not reported
Consent/Final Order Lead Agency:	Not reported
Enforcement Type:	WRITTEN INFORMAL
Enforcement Responsible Person:	R9STA
Enforcement Responsible Sub-Organization:	Not reported
SEP Sequence Number:	Not reported
SEP Expenditure Amount:	Not reported
SEP Scheduled Completion Date:	Not reported
SEP Actual Date:	Not reported
SEP Defaulted Date:	Not reported
SEP Type:	Not reported
SEP Type Description:	Not reported
Proposed Amount:	Not reported
Final Monetary Amount:	Not reported
Paid Amount:	Not reported
Final Count:	Not reported
Final Amount:	Not reported
Found Violation:	Yes
Agency Which Determined Violation:	State
Violation Short Description:	TSD - General
Date Violation was Determined:	19930630
Actual Return to Compliance Date:	19940908
Return to Compliance Qualifier:	Observed
Violation Responsible Agency:	State
Scheduled Compliance Date:	Not reported
Enforcement Identifier:	004
Date of Enforcement Action:	19930707
Enforcement Responsible Agency:	State
Enforcement Docket Number:	Not reported
Enforcement Attorney:	Not reported
Corrective Action Component:	No
Appeal Initiated Date:	Not reported
Appeal Resolution Date:	Not reported
Disposition Status Date:	Not reported
Disposition Status:	Not reported
Disposition Status Description:	Not reported
Consent/Final Order Sequence Number:	Not reported
Consent/Final Order Respondent Name:	Not reported
Consent/Final Order Lead Agency:	Not reported
Enforcement Type:	WRITTEN INFORMAL
Enforcement Responsible Person:	R9STA
Enforcement Responsible Sub-Organization:	Not reported
SEP Sequence Number:	Not reported
SEP Expenditure Amount:	Not reported
SEP Scheduled Completion Date:	Not reported
SEP Actual Date:	Not reported
SEP Defaulted Date:	Not reported
SEP Type:	Not reported
SEP Type Description:	Not reported
Proposed Amount:	Not reported
Final Monetary Amount:	Not reported
Paid Amount:	Not reported
Final Count:	Not reported

Map ID
Direction
Distance
Elevation

MAP FINDINGS

Site

Database(s)

EDR ID Number
EPA ID Number

H & H SHIP SERVICE (Continued)

1000116649

Final Amount:	Not reported
Found Violation:	Yes
Agency Which Determined Violation:	State
Violation Short Description:	Transporters - General
Date Violation was Determined:	19930108
Actual Return to Compliance Date:	19930319
Return to Compliance Qualifier:	Observed
Violation Responsible Agency:	State
Scheduled Compliance Date:	Not reported
Enforcement Identifier:	003
Date of Enforcement Action:	19930301
Enforcement Responsible Agency:	State
Enforcement Docket Number:	Not reported
Enforcement Attorney:	Not reported
Corrective Action Component:	No
Appeal Initiated Date:	Not reported
Appeal Resolution Date:	Not reported
Disposition Status Date:	Not reported
Disposition Status:	Not reported
Disposition Status Description:	Not reported
Consent/Final Order Sequence Number:	Not reported
Consent/Final Order Respondent Name:	Not reported
Consent/Final Order Lead Agency:	Not reported
Enforcement Type:	WRITTEN INFORMAL
Enforcement Responsible Person:	R9STA
Enforcement Responsible Sub-Organization:	Not reported
SEP Sequence Number:	Not reported
SEP Expenditure Amount:	Not reported
SEP Scheduled Completion Date:	Not reported
SEP Actual Date:	Not reported
SEP Defaulted Date:	Not reported
SEP Type:	Not reported
SEP Type Description:	Not reported
Proposed Amount:	Not reported
Final Monetary Amount:	Not reported
Paid Amount:	Not reported
Final Count:	Not reported
Final Amount:	Not reported
Found Violation:	Yes
Agency Which Determined Violation:	State
Violation Short Description:	Generators - General
Date Violation was Determined:	19870128
Actual Return to Compliance Date:	19910110
Return to Compliance Qualifier:	Observed
Violation Responsible Agency:	State
Scheduled Compliance Date:	Not reported
Enforcement Identifier:	001
Date of Enforcement Action:	19870501
Enforcement Responsible Agency:	State
Enforcement Docket Number:	Not reported
Enforcement Attorney:	Not reported
Corrective Action Component:	No
Appeal Initiated Date:	Not reported
Appeal Resolution Date:	Not reported
Disposition Status Date:	Not reported

Map ID
Direction
Distance
Elevation

MAP FINDINGS

Site

Database(s)

EDR ID Number
EPA ID Number

H & H SHIP SERVICE (Continued)

1000116649

Disposition Status:	Not reported
Disposition Status Description:	Not reported
Consent/Final Order Sequence Number:	Not reported
Consent/Final Order Respondent Name:	Not reported
Consent/Final Order Lead Agency:	Not reported
Enforcement Type:	WRITTEN INFORMAL
Enforcement Responsible Person:	R9STA
Enforcement Responsible Sub-Organization:	Not reported
SEP Sequence Number:	Not reported
SEP Expenditure Amount:	Not reported
SEP Scheduled Completion Date:	Not reported
SEP Actual Date:	Not reported
SEP Defaulted Date:	Not reported
SEP Type:	Not reported
SEP Type Description:	Not reported
Proposed Amount:	Not reported
Final Monetary Amount:	Not reported
Paid Amount:	Not reported
Final Count:	Not reported
Final Amount:	Not reported
Found Violation:	Yes
Agency Which Determined Violation:	State
Violation Short Description:	Transporters - General
Date Violation was Determined:	19870115
Actual Return to Compliance Date:	19920511
Return to Compliance Qualifier:	Observed
Violation Responsible Agency:	State
Scheduled Compliance Date:	Not reported
Enforcement Identifier:	Not reported
Date of Enforcement Action:	Not reported
Enforcement Responsible Agency:	Not reported
Enforcement Docket Number:	Not reported
Enforcement Attorney:	Not reported
Corrective Action Component:	Not reported
Appeal Initiated Date:	Not reported
Appeal Resolution Date:	Not reported
Disposition Status Date:	Not reported
Disposition Status:	Not reported
Disposition Status Description:	Not reported
Consent/Final Order Sequence Number:	Not reported
Consent/Final Order Respondent Name:	Not reported
Consent/Final Order Lead Agency:	Not reported
Enforcement Type:	Not reported
Enforcement Responsible Person:	Not reported
Enforcement Responsible Sub-Organization:	Not reported
SEP Sequence Number:	Not reported
SEP Expenditure Amount:	Not reported
SEP Scheduled Completion Date:	Not reported
SEP Actual Date:	Not reported
SEP Defaulted Date:	Not reported
SEP Type:	Not reported
SEP Type Description:	Not reported
Proposed Amount:	Not reported
Final Monetary Amount:	Not reported
Paid Amount:	Not reported
Final Count:	Not reported

Map ID
Direction
Distance
Elevation

MAP FINDINGS

Site

Database(s)

EDR ID Number
EPA ID Number

H & H SHIP SERVICE (Continued)

1000116649

Final Amount:	Not reported
Found Violation:	Yes
Agency Which Determined Violation:	State
Violation Short Description:	Transporters - General
Date Violation was Determined:	19870115
Actual Return to Compliance Date:	19930511
Return to Compliance Qualifier:	Observed
Violation Responsible Agency:	State
Scheduled Compliance Date:	Not reported
Enforcement Identifier:	Not reported
Date of Enforcement Action:	Not reported
Enforcement Responsible Agency:	Not reported
Enforcement Docket Number:	Not reported
Enforcement Attorney:	Not reported
Corrective Action Component:	Not reported
Appeal Initiated Date:	Not reported
Appeal Resolution Date:	Not reported
Disposition Status Date:	Not reported
Disposition Status:	Not reported
Disposition Status Description:	Not reported
Consent/Final Order Sequence Number:	Not reported
Consent/Final Order Respondent Name:	Not reported
Consent/Final Order Lead Agency:	Not reported
Enforcement Type:	Not reported
Enforcement Responsible Person:	Not reported
Enforcement Responsible Sub-Organization:	Not reported
SEP Sequence Number:	Not reported
SEP Expenditure Amount:	Not reported
SEP Scheduled Completion Date:	Not reported
SEP Actual Date:	Not reported
SEP Defaulted Date:	Not reported
SEP Type:	Not reported
SEP Type Description:	Not reported
Proposed Amount:	Not reported
Final Monetary Amount:	Not reported
Paid Amount:	Not reported
Final Count:	Not reported
Final Amount:	Not reported
Found Violation:	Yes
Agency Which Determined Violation:	State
Violation Short Description:	Generators - General
Date Violation was Determined:	19940916
Actual Return to Compliance Date:	19940916
Return to Compliance Qualifier:	Observed
Violation Responsible Agency:	State
Scheduled Compliance Date:	19950107
Enforcement Identifier:	006
Date of Enforcement Action:	19940916
Enforcement Responsible Agency:	State
Enforcement Docket Number:	Not reported
Enforcement Attorney:	Not reported
Corrective Action Component:	No
Appeal Initiated Date:	Not reported
Appeal Resolution Date:	Not reported
Disposition Status Date:	Not reported

Map ID
Direction
Distance
Elevation

MAP FINDINGS

Site

Database(s)

EDR ID Number
EPA ID Number

H & H SHIP SERVICE (Continued)

1000116649

Disposition Status:	Not reported
Disposition Status Description:	Not reported
Consent/Final Order Sequence Number:	Not reported
Consent/Final Order Respondent Name:	Not reported
Consent/Final Order Lead Agency:	Not reported
Enforcement Type:	WRITTEN INFORMAL
Enforcement Responsible Person:	R9STA
Enforcement Responsible Sub-Organization:	Not reported
SEP Sequence Number:	Not reported
SEP Expenditure Amount:	Not reported
SEP Scheduled Completion Date:	Not reported
SEP Actual Date:	Not reported
SEP Defaulted Date:	Not reported
SEP Type:	Not reported
SEP Type Description:	Not reported
Proposed Amount:	Not reported
Final Monetary Amount:	Not reported
Paid Amount:	Not reported
Final Count:	Not reported
Final Amount:	Not reported
Found Violation:	No
Agency Which Determined Violation:	Not reported
Violation Short Description:	Not reported
Date Violation was Determined:	Not reported
Actual Return to Compliance Date:	Not reported
Return to Compliance Qualifier:	Not reported
Violation Responsible Agency:	Not reported
Scheduled Compliance Date:	Not reported
Enforcement Identifier:	Not reported
Date of Enforcement Action:	Not reported
Enforcement Responsible Agency:	Not reported
Enforcement Docket Number:	Not reported
Enforcement Attorney:	Not reported
Corrective Action Component:	Not reported
Appeal Initiated Date:	Not reported
Appeal Resolution Date:	Not reported
Disposition Status Date:	Not reported
Disposition Status:	Not reported
Disposition Status Description:	Not reported
Consent/Final Order Sequence Number:	Not reported
Consent/Final Order Respondent Name:	Not reported
Consent/Final Order Lead Agency:	Not reported
Enforcement Type:	Not reported
Enforcement Responsible Person:	Not reported
Enforcement Responsible Sub-Organization:	Not reported
SEP Sequence Number:	Not reported
SEP Expenditure Amount:	Not reported
SEP Scheduled Completion Date:	Not reported
SEP Actual Date:	Not reported
SEP Defaulted Date:	Not reported
SEP Type:	Not reported
SEP Type Description:	Not reported
Proposed Amount:	Not reported
Final Monetary Amount:	Not reported
Paid Amount:	Not reported
Final Count:	Not reported

Map ID
Direction
Distance
Elevation

MAP FINDINGS

Site

Database(s)

EDR ID Number
EPA ID Number

H & H SHIP SERVICE (Continued)

1000116649

Final Amount:	Not reported
Found Violation:	Yes
Agency Which Determined Violation:	State
Violation Short Description:	Generators - General
Date Violation was Determined:	19870128
Actual Return to Compliance Date:	19910110
Return to Compliance Qualifier:	Observed
Violation Responsible Agency:	State
Scheduled Compliance Date:	Not reported
Enforcement Identifier:	Not reported
Date of Enforcement Action:	Not reported
Enforcement Responsible Agency:	Not reported
Enforcement Docket Number:	Not reported
Enforcement Attorney:	Not reported
Corrective Action Component:	Not reported
Appeal Initiated Date:	Not reported
Appeal Resolution Date:	Not reported
Disposition Status Date:	Not reported
Disposition Status:	Not reported
Disposition Status Description:	Not reported
Consent/Final Order Sequence Number:	Not reported
Consent/Final Order Respondent Name:	Not reported
Consent/Final Order Lead Agency:	Not reported
Enforcement Type:	Not reported
Enforcement Responsible Person:	Not reported
Enforcement Responsible Sub-Organization:	Not reported
SEP Sequence Number:	Not reported
SEP Expenditure Amount:	Not reported
SEP Scheduled Completion Date:	Not reported
SEP Actual Date:	Not reported
SEP Defaulted Date:	Not reported
SEP Type:	Not reported
SEP Type Description:	Not reported
Proposed Amount:	Not reported
Final Monetary Amount:	Not reported
Paid Amount:	Not reported
Final Count:	Not reported
Final Amount:	Not reported
Found Violation:	Yes
Agency Which Determined Violation:	State
Violation Short Description:	Generators - General
Date Violation was Determined:	19930630
Actual Return to Compliance Date:	19940908
Return to Compliance Qualifier:	Observed
Violation Responsible Agency:	State
Scheduled Compliance Date:	Not reported
Enforcement Identifier:	004
Date of Enforcement Action:	19930707
Enforcement Responsible Agency:	State
Enforcement Docket Number:	Not reported
Enforcement Attorney:	Not reported
Corrective Action Component:	No
Appeal Initiated Date:	Not reported
Appeal Resolution Date:	Not reported
Disposition Status Date:	Not reported

Map ID
Direction
Distance
Elevation

MAP FINDINGS

Site

Database(s)

EDR ID Number
EPA ID Number

H & H SHIP SERVICE (Continued)

1000116649

Disposition Status:	Not reported
Disposition Status Description:	Not reported
Consent/Final Order Sequence Number:	Not reported
Consent/Final Order Respondent Name:	Not reported
Consent/Final Order Lead Agency:	Not reported
Enforcement Type:	WRITTEN INFORMAL
Enforcement Responsible Person:	R9STA
Enforcement Responsible Sub-Organization:	Not reported
SEP Sequence Number:	Not reported
SEP Expenditure Amount:	Not reported
SEP Scheduled Completion Date:	Not reported
SEP Actual Date:	Not reported
SEP Defaulted Date:	Not reported
SEP Type:	Not reported
SEP Type Description:	Not reported
Proposed Amount:	Not reported
Final Monetary Amount:	Not reported
Paid Amount:	Not reported
Final Count:	Not reported
Final Amount:	Not reported
Found Violation:	Yes
Agency Which Determined Violation:	State
Violation Short Description:	Generators - General
Date Violation was Determined:	19930319
Actual Return to Compliance Date:	19930503
Return to Compliance Qualifier:	Observed
Violation Responsible Agency:	State
Scheduled Compliance Date:	Not reported
Enforcement Identifier:	Not reported
Date of Enforcement Action:	Not reported
Enforcement Responsible Agency:	Not reported
Enforcement Docket Number:	Not reported
Enforcement Attorney:	Not reported
Corrective Action Component:	Not reported
Appeal Initiated Date:	Not reported
Appeal Resolution Date:	Not reported
Disposition Status Date:	Not reported
Disposition Status:	Not reported
Disposition Status Description:	Not reported
Consent/Final Order Sequence Number:	Not reported
Consent/Final Order Respondent Name:	Not reported
Consent/Final Order Lead Agency:	Not reported
Enforcement Type:	Not reported
Enforcement Responsible Person:	Not reported
Enforcement Responsible Sub-Organization:	Not reported
SEP Sequence Number:	Not reported
SEP Expenditure Amount:	Not reported
SEP Scheduled Completion Date:	Not reported
SEP Actual Date:	Not reported
SEP Defaulted Date:	Not reported
SEP Type:	Not reported
SEP Type Description:	Not reported
Proposed Amount:	Not reported
Final Monetary Amount:	Not reported
Paid Amount:	Not reported
Final Count:	Not reported

Map ID
Direction
Distance
Elevation

MAP FINDINGS

Site

Database(s)

EDR ID Number
EPA ID Number

H & H SHIP SERVICE (Continued)

1000116649

Final Amount:	Not reported
Found Violation:	Yes
Agency Which Determined Violation:	State
Violation Short Description:	Generators - General
Date Violation was Determined:	19930319
Actual Return to Compliance Date:	19930503
Return to Compliance Qualifier:	Observed
Violation Responsible Agency:	State
Scheduled Compliance Date:	Not reported
Enforcement Identifier:	004
Date of Enforcement Action:	19930707
Enforcement Responsible Agency:	State
Enforcement Docket Number:	Not reported
Enforcement Attorney:	Not reported
Corrective Action Component:	No
Appeal Initiated Date:	Not reported
Appeal Resolution Date:	Not reported
Disposition Status Date:	Not reported
Disposition Status:	Not reported
Disposition Status Description:	Not reported
Consent/Final Order Sequence Number:	Not reported
Consent/Final Order Respondent Name:	Not reported
Consent/Final Order Lead Agency:	Not reported
Enforcement Type:	WRITTEN INFORMAL
Enforcement Responsible Person:	R9STA
Enforcement Responsible Sub-Organization:	Not reported
SEP Sequence Number:	Not reported
SEP Expenditure Amount:	Not reported
SEP Scheduled Completion Date:	Not reported
SEP Actual Date:	Not reported
SEP Defaulted Date:	Not reported
SEP Type:	Not reported
SEP Type Description:	Not reported
Proposed Amount:	Not reported
Final Monetary Amount:	Not reported
Paid Amount:	Not reported
Final Count:	Not reported
Final Amount:	Not reported
Found Violation:	Yes
Agency Which Determined Violation:	State
Violation Short Description:	Generators - General
Date Violation was Determined:	19930108
Actual Return to Compliance Date:	19930319
Return to Compliance Qualifier:	Observed
Violation Responsible Agency:	State
Scheduled Compliance Date:	Not reported
Enforcement Identifier:	003
Date of Enforcement Action:	19930301
Enforcement Responsible Agency:	State
Enforcement Docket Number:	Not reported
Enforcement Attorney:	Not reported
Corrective Action Component:	No
Appeal Initiated Date:	Not reported
Appeal Resolution Date:	Not reported
Disposition Status Date:	Not reported

Map ID
Direction
Distance
Elevation

MAP FINDINGS

Site

Database(s)

EDR ID Number
EPA ID Number

H & H SHIP SERVICE (Continued)

1000116649

Disposition Status:	Not reported
Disposition Status Description:	Not reported
Consent/Final Order Sequence Number:	Not reported
Consent/Final Order Respondent Name:	Not reported
Consent/Final Order Lead Agency:	Not reported
Enforcement Type:	WRITTEN INFORMAL
Enforcement Responsible Person:	R9STA
Enforcement Responsible Sub-Organization:	Not reported
SEP Sequence Number:	Not reported
SEP Expenditure Amount:	Not reported
SEP Scheduled Completion Date:	Not reported
SEP Actual Date:	Not reported
SEP Defaulted Date:	Not reported
SEP Type:	Not reported
SEP Type Description:	Not reported
Proposed Amount:	Not reported
Final Monetary Amount:	Not reported
Paid Amount:	Not reported
Final Count:	Not reported
Final Amount:	Not reported
Found Violation:	Yes
Agency Which Determined Violation:	State
Violation Short Description:	TSD - Financial Requirements
Date Violation was Determined:	19940916
Actual Return to Compliance Date:	19950101
Return to Compliance Qualifier:	Observed
Violation Responsible Agency:	State
Scheduled Compliance Date:	Not reported
Enforcement Identifier:	006
Date of Enforcement Action:	19940916
Enforcement Responsible Agency:	State
Enforcement Docket Number:	Not reported
Enforcement Attorney:	Not reported
Corrective Action Component:	No
Appeal Initiated Date:	Not reported
Appeal Resolution Date:	Not reported
Disposition Status Date:	Not reported
Disposition Status:	Not reported
Disposition Status Description:	Not reported
Consent/Final Order Sequence Number:	Not reported
Consent/Final Order Respondent Name:	Not reported
Consent/Final Order Lead Agency:	Not reported
Enforcement Type:	WRITTEN INFORMAL
Enforcement Responsible Person:	R9STA
Enforcement Responsible Sub-Organization:	Not reported
SEP Sequence Number:	Not reported
SEP Expenditure Amount:	Not reported
SEP Scheduled Completion Date:	Not reported
SEP Actual Date:	Not reported
SEP Defaulted Date:	Not reported
SEP Type:	Not reported
SEP Type Description:	Not reported
Proposed Amount:	Not reported
Final Monetary Amount:	Not reported
Paid Amount:	Not reported
Final Count:	Not reported

Map ID
Direction
Distance
Elevation

MAP FINDINGS

Site

Database(s)

EDR ID Number
EPA ID Number

H & H SHIP SERVICE (Continued)

1000116649

Final Amount:	Not reported
Found Violation:	No
Agency Which Determined Violation:	Not reported
Violation Short Description:	Not reported
Date Violation was Determined:	Not reported
Actual Return to Compliance Date:	Not reported
Return to Compliance Qualifier:	Not reported
Violation Responsible Agency:	Not reported
Scheduled Compliance Date:	Not reported
Enforcement Identifier:	Not reported
Date of Enforcement Action:	Not reported
Enforcement Responsible Agency:	Not reported
Enforcement Docket Number:	Not reported
Enforcement Attorney:	Not reported
Corrective Action Component:	Not reported
Appeal Initiated Date:	Not reported
Appeal Resolution Date:	Not reported
Disposition Status Date:	Not reported
Disposition Status:	Not reported
Disposition Status Description:	Not reported
Consent/Final Order Sequence Number:	Not reported
Consent/Final Order Respondent Name:	Not reported
Consent/Final Order Lead Agency:	Not reported
Enforcement Type:	Not reported
Enforcement Responsible Person:	Not reported
Enforcement Responsible Sub-Organization:	Not reported
SEP Sequence Number:	Not reported
SEP Expenditure Amount:	Not reported
SEP Scheduled Completion Date:	Not reported
SEP Actual Date:	Not reported
SEP Defaulted Date:	Not reported
SEP Type:	Not reported
SEP Type Description:	Not reported
Proposed Amount:	Not reported
Final Monetary Amount:	Not reported
Paid Amount:	Not reported
Final Count:	Not reported
Final Amount:	Not reported
Found Violation:	Yes
Agency Which Determined Violation:	State
Violation Short Description:	TSD - General
Date Violation was Determined:	19930108
Actual Return to Compliance Date:	19930707
Return to Compliance Qualifier:	Observed
Violation Responsible Agency:	State
Scheduled Compliance Date:	Not reported
Enforcement Identifier:	Not reported
Date of Enforcement Action:	Not reported
Enforcement Responsible Agency:	Not reported
Enforcement Docket Number:	Not reported
Enforcement Attorney:	Not reported
Corrective Action Component:	Not reported
Appeal Initiated Date:	Not reported
Appeal Resolution Date:	Not reported
Disposition Status Date:	Not reported

Map ID
 Direction
 Distance
 Elevation

MAP FINDINGS

Site

Database(s)

EDR ID Number
 EPA ID Number

H & H SHIP SERVICE (Continued)

1000116649

Disposition Status:	Not reported
Disposition Status Description:	Not reported
Consent/Final Order Sequence Number:	Not reported
Consent/Final Order Respondent Name:	Not reported
Consent/Final Order Lead Agency:	Not reported
Enforcement Type:	Not reported
Enforcement Responsible Person:	Not reported
Enforcement Responsible Sub-Organization:	Not reported
SEP Sequence Number:	Not reported
SEP Expenditure Amount:	Not reported
SEP Scheduled Completion Date:	Not reported
SEP Actual Date:	Not reported
SEP Defaulted Date:	Not reported
SEP Type:	Not reported
SEP Type Description:	Not reported
Proposed Amount:	Not reported
Final Monetary Amount:	Not reported
Paid Amount:	Not reported
Final Count:	Not reported
Final Amount:	Not reported
Found Violation:	Yes
Agency Which Determined Violation:	State
Violation Short Description:	Generators - General
Date Violation was Determined:	19860930
Actual Return to Compliance Date:	19930503
Return to Compliance Qualifier:	Observed
Violation Responsible Agency:	State
Scheduled Compliance Date:	Not reported
Enforcement Identifier:	001
Date of Enforcement Action:	19870501
Enforcement Responsible Agency:	State
Enforcement Docket Number:	Not reported
Enforcement Attorney:	Not reported
Corrective Action Component:	No
Appeal Initiated Date:	Not reported
Appeal Resolution Date:	Not reported
Disposition Status Date:	Not reported
Disposition Status:	Not reported
Disposition Status Description:	Not reported
Consent/Final Order Sequence Number:	Not reported
Consent/Final Order Respondent Name:	Not reported
Consent/Final Order Lead Agency:	Not reported
Enforcement Type:	WRITTEN INFORMAL
Enforcement Responsible Person:	R9STA
Enforcement Responsible Sub-Organization:	Not reported
SEP Sequence Number:	Not reported
SEP Expenditure Amount:	Not reported
SEP Scheduled Completion Date:	Not reported
SEP Actual Date:	Not reported
SEP Defaulted Date:	Not reported
SEP Type:	Not reported
SEP Type Description:	Not reported
Proposed Amount:	Not reported
Final Monetary Amount:	Not reported
Paid Amount:	Not reported
Final Count:	Not reported

Map ID
Direction
Distance
Elevation

MAP FINDINGS

Site

Database(s)

EDR ID Number
EPA ID Number

H & H SHIP SERVICE (Continued)

1000116649

Final Amount:	Not reported
Found Violation:	Yes
Agency Which Determined Violation:	EPA
Violation Short Description:	Transporters - General
Date Violation was Determined:	19910110
Actual Return to Compliance Date:	19941202
Return to Compliance Qualifier:	Observed
Violation Responsible Agency:	EPA
Scheduled Compliance Date:	Not reported
Enforcement Identifier:	002
Date of Enforcement Action:	19921201
Enforcement Responsible Agency:	EPA
Enforcement Docket Number:	Not reported
Enforcement Attorney:	Not reported
Corrective Action Component:	No
Appeal Initiated Date:	Not reported
Appeal Resolution Date:	Not reported
Disposition Status Date:	Not reported
Disposition Status:	Not reported
Disposition Status Description:	Not reported
Consent/Final Order Sequence Number:	Not reported
Consent/Final Order Respondent Name:	Not reported
Consent/Final Order Lead Agency:	Not reported
Enforcement Type:	FINAL 3008(A) COMPLIANCE ORDER
Enforcement Responsible Person:	R9EPA
Enforcement Responsible Sub-Organization:	Not reported
SEP Sequence Number:	Not reported
SEP Expenditure Amount:	Not reported
SEP Scheduled Completion Date:	Not reported
SEP Actual Date:	Not reported
SEP Defaulted Date:	Not reported
SEP Type:	Not reported
SEP Type Description:	Not reported
Proposed Amount:	Not reported
Final Monetary Amount:	Not reported
Paid Amount:	Not reported
Final Count:	Not reported
Final Amount:	Not reported
Found Violation:	Yes
Agency Which Determined Violation:	EPA
Violation Short Description:	LDR - General
Date Violation was Determined:	19910110
Actual Return to Compliance Date:	19941202
Return to Compliance Qualifier:	Observed
Violation Responsible Agency:	EPA
Scheduled Compliance Date:	Not reported
Enforcement Identifier:	002
Date of Enforcement Action:	19921201
Enforcement Responsible Agency:	EPA
Enforcement Docket Number:	Not reported
Enforcement Attorney:	Not reported
Corrective Action Component:	No
Appeal Initiated Date:	Not reported
Appeal Resolution Date:	Not reported
Disposition Status Date:	Not reported

Map ID
Direction
Distance
Elevation

MAP FINDINGS

Site

Database(s)

EDR ID Number
EPA ID Number

H & H SHIP SERVICE (Continued)

1000116649

Disposition Status: Not reported
Disposition Status Description: Not reported
Consent/Final Order Sequence Number: Not reported
Consent/Final Order Respondent Name: Not reported
Consent/Final Order Lead Agency: Not reported
Enforcement Type: FINAL 3008(A) COMPLIANCE ORDER
Enforcement Responsible Person: R9EPA
Enforcement Responsible Sub-Organization: Not reported
SEP Sequence Number: Not reported
SEP Expenditure Amount: Not reported
SEP Scheduled Completion Date: Not reported
SEP Actual Date: Not reported
SEP Defaulted Date: Not reported
SEP Type: Not reported
SEP Type Description: Not reported
Proposed Amount: Not reported
Final Monetary Amount: Not reported
Paid Amount: Not reported
Final Count: Not reported
Final Amount: Not reported

Found Violation: Yes
Agency Which Determined Violation: State
Violation Short Description: Transporters - General
Date Violation was Determined: 19870115
Actual Return to Compliance Date: 19930511
Return to Compliance Qualifier: Observed
Violation Responsible Agency: State
Scheduled Compliance Date: Not reported
Enforcement Identifier: 001
Date of Enforcement Action: 19870501
Enforcement Responsible Agency: State
Enforcement Docket Number: Not reported
Enforcement Attorney: Not reported
Corrective Action Component: No
Appeal Initiated Date: Not reported
Appeal Resolution Date: Not reported
Disposition Status Date: Not reported
Disposition Status: Not reported
Disposition Status Description: Not reported
Consent/Final Order Sequence Number: Not reported
Consent/Final Order Respondent Name: Not reported
Consent/Final Order Lead Agency: Not reported
Enforcement Type: WRITTEN INFORMAL
Enforcement Responsible Person: R9STA
Enforcement Responsible Sub-Organization: Not reported
SEP Sequence Number: Not reported
SEP Expenditure Amount: Not reported
SEP Scheduled Completion Date: Not reported
SEP Actual Date: Not reported
SEP Defaulted Date: Not reported
SEP Type: Not reported
SEP Type Description: Not reported
Proposed Amount: Not reported
Final Monetary Amount: Not reported
Paid Amount: Not reported
Final Count: Not reported

Map ID
Direction
Distance
Elevation

MAP FINDINGS

Site

Database(s)

EDR ID Number
EPA ID Number

H & H SHIP SERVICE (Continued)

1000116649

Final Amount:	Not reported
Found Violation:	Yes
Agency Which Determined Violation:	State
Violation Short Description:	Generators - General
Date Violation was Determined:	19870115
Actual Return to Compliance Date:	19910110
Return to Compliance Qualifier:	Observed
Violation Responsible Agency:	State
Scheduled Compliance Date:	Not reported
Enforcement Identifier:	001
Date of Enforcement Action:	19870501
Enforcement Responsible Agency:	State
Enforcement Docket Number:	Not reported
Enforcement Attorney:	Not reported
Corrective Action Component:	No
Appeal Initiated Date:	Not reported
Appeal Resolution Date:	Not reported
Disposition Status Date:	Not reported
Disposition Status:	Not reported
Disposition Status Description:	Not reported
Consent/Final Order Sequence Number:	Not reported
Consent/Final Order Respondent Name:	Not reported
Consent/Final Order Lead Agency:	Not reported
Enforcement Type:	WRITTEN INFORMAL
Enforcement Responsible Person:	R9STA
Enforcement Responsible Sub-Organization:	Not reported
SEP Sequence Number:	Not reported
SEP Expenditure Amount:	Not reported
SEP Scheduled Completion Date:	Not reported
SEP Actual Date:	Not reported
SEP Defaulted Date:	Not reported
SEP Type:	Not reported
SEP Type Description:	Not reported
Proposed Amount:	Not reported
Final Monetary Amount:	Not reported
Paid Amount:	Not reported
Final Count:	Not reported
Final Amount:	Not reported
Found Violation:	No
Agency Which Determined Violation:	Not reported
Violation Short Description:	Not reported
Date Violation was Determined:	Not reported
Actual Return to Compliance Date:	Not reported
Return to Compliance Qualifier:	Not reported
Violation Responsible Agency:	Not reported
Scheduled Compliance Date:	Not reported
Enforcement Identifier:	Not reported
Date of Enforcement Action:	Not reported
Enforcement Responsible Agency:	Not reported
Enforcement Docket Number:	Not reported
Enforcement Attorney:	Not reported
Corrective Action Component:	Not reported
Appeal Initiated Date:	Not reported
Appeal Resolution Date:	Not reported
Disposition Status Date:	Not reported

Map ID
Direction
Distance
Elevation

MAP FINDINGS

Site

Database(s)

EDR ID Number
EPA ID Number

H & H SHIP SERVICE (Continued)

1000116649

Disposition Status:	Not reported
Disposition Status Description:	Not reported
Consent/Final Order Sequence Number:	Not reported
Consent/Final Order Respondent Name:	Not reported
Consent/Final Order Lead Agency:	Not reported
Enforcement Type:	Not reported
Enforcement Responsible Person:	Not reported
Enforcement Responsible Sub-Organization:	Not reported
SEP Sequence Number:	Not reported
SEP Expenditure Amount:	Not reported
SEP Scheduled Completion Date:	Not reported
SEP Actual Date:	Not reported
SEP Defaulted Date:	Not reported
SEP Type:	Not reported
SEP Type Description:	Not reported
Proposed Amount:	Not reported
Final Monetary Amount:	Not reported
Paid Amount:	Not reported
Final Count:	Not reported
Final Amount:	Not reported
Found Violation:	Yes
Agency Which Determined Violation:	EPA
Violation Short Description:	TSD - Financial Requirements
Date Violation was Determined:	19920323
Actual Return to Compliance Date:	19930113
Return to Compliance Qualifier:	Observed
Violation Responsible Agency:	EPA
Scheduled Compliance Date:	Not reported
Enforcement Identifier:	Not reported
Date of Enforcement Action:	Not reported
Enforcement Responsible Agency:	Not reported
Enforcement Docket Number:	Not reported
Enforcement Attorney:	Not reported
Corrective Action Component:	Not reported
Appeal Initiated Date:	Not reported
Appeal Resolution Date:	Not reported
Disposition Status Date:	Not reported
Disposition Status:	Not reported
Disposition Status Description:	Not reported
Consent/Final Order Sequence Number:	Not reported
Consent/Final Order Respondent Name:	Not reported
Consent/Final Order Lead Agency:	Not reported
Enforcement Type:	Not reported
Enforcement Responsible Person:	Not reported
Enforcement Responsible Sub-Organization:	Not reported
SEP Sequence Number:	Not reported
SEP Expenditure Amount:	Not reported
SEP Scheduled Completion Date:	Not reported
SEP Actual Date:	Not reported
SEP Defaulted Date:	Not reported
SEP Type:	Not reported
SEP Type Description:	Not reported
Proposed Amount:	Not reported
Final Monetary Amount:	Not reported
Paid Amount:	Not reported
Final Count:	Not reported

Map ID
Direction
Distance
Elevation

MAP FINDINGS

Site

Database(s)

EDR ID Number
EPA ID Number

H & H SHIP SERVICE (Continued)

1000116649

Final Amount:	Not reported
Found Violation:	No
Agency Which Determined Violation:	Not reported
Violation Short Description:	Not reported
Date Violation was Determined:	Not reported
Actual Return to Compliance Date:	Not reported
Return to Compliance Qualifier:	Not reported
Violation Responsible Agency:	Not reported
Scheduled Compliance Date:	Not reported
Enforcement Identifier:	Not reported
Date of Enforcement Action:	Not reported
Enforcement Responsible Agency:	Not reported
Enforcement Docket Number:	Not reported
Enforcement Attorney:	Not reported
Corrective Action Component:	Not reported
Appeal Initiated Date:	Not reported
Appeal Resolution Date:	Not reported
Disposition Status Date:	Not reported
Disposition Status:	Not reported
Disposition Status Description:	Not reported
Consent/Final Order Sequence Number:	Not reported
Consent/Final Order Respondent Name:	Not reported
Consent/Final Order Lead Agency:	Not reported
Enforcement Type:	Not reported
Enforcement Responsible Person:	Not reported
Enforcement Responsible Sub-Organization:	Not reported
SEP Sequence Number:	Not reported
SEP Expenditure Amount:	Not reported
SEP Scheduled Completion Date:	Not reported
SEP Actual Date:	Not reported
SEP Defaulted Date:	Not reported
SEP Type:	Not reported
SEP Type Description:	Not reported
Proposed Amount:	Not reported
Final Monetary Amount:	Not reported
Paid Amount:	Not reported
Final Count:	Not reported
Final Amount:	Not reported
Found Violation:	Yes
Agency Which Determined Violation:	State
Violation Short Description:	Generators - General
Date Violation was Determined:	19930108
Actual Return to Compliance Date:	19930503
Return to Compliance Qualifier:	Observed
Violation Responsible Agency:	State
Scheduled Compliance Date:	Not reported
Enforcement Identifier:	Not reported
Date of Enforcement Action:	Not reported
Enforcement Responsible Agency:	Not reported
Enforcement Docket Number:	Not reported
Enforcement Attorney:	Not reported
Corrective Action Component:	Not reported
Appeal Initiated Date:	Not reported
Appeal Resolution Date:	Not reported
Disposition Status Date:	Not reported

Map ID
Direction
Distance
Elevation

MAP FINDINGS

Site

Database(s)

EDR ID Number
EPA ID Number

H & H SHIP SERVICE (Continued)

1000116649

Disposition Status:	Not reported
Disposition Status Description:	Not reported
Consent/Final Order Sequence Number:	Not reported
Consent/Final Order Respondent Name:	Not reported
Consent/Final Order Lead Agency:	Not reported
Enforcement Type:	Not reported
Enforcement Responsible Person:	Not reported
Enforcement Responsible Sub-Organization:	Not reported
SEP Sequence Number:	Not reported
SEP Expenditure Amount:	Not reported
SEP Scheduled Completion Date:	Not reported
SEP Actual Date:	Not reported
SEP Defaulted Date:	Not reported
SEP Type:	Not reported
SEP Type Description:	Not reported
Proposed Amount:	Not reported
Final Monetary Amount:	Not reported
Paid Amount:	Not reported
Final Count:	Not reported
Final Amount:	Not reported
Found Violation:	Yes
Agency Which Determined Violation:	State
Violation Short Description:	TSD - General
Date Violation was Determined:	19930630
Actual Return to Compliance Date:	19940908
Return to Compliance Qualifier:	Observed
Violation Responsible Agency:	State
Scheduled Compliance Date:	Not reported
Enforcement Identifier:	Not reported
Date of Enforcement Action:	Not reported
Enforcement Responsible Agency:	Not reported
Enforcement Docket Number:	Not reported
Enforcement Attorney:	Not reported
Corrective Action Component:	Not reported
Appeal Initiated Date:	Not reported
Appeal Resolution Date:	Not reported
Disposition Status Date:	Not reported
Disposition Status:	Not reported
Disposition Status Description:	Not reported
Consent/Final Order Sequence Number:	Not reported
Consent/Final Order Respondent Name:	Not reported
Consent/Final Order Lead Agency:	Not reported
Enforcement Type:	Not reported
Enforcement Responsible Person:	Not reported
Enforcement Responsible Sub-Organization:	Not reported
SEP Sequence Number:	Not reported
SEP Expenditure Amount:	Not reported
SEP Scheduled Completion Date:	Not reported
SEP Actual Date:	Not reported
SEP Defaulted Date:	Not reported
SEP Type:	Not reported
SEP Type Description:	Not reported
Proposed Amount:	Not reported
Final Monetary Amount:	Not reported
Paid Amount:	Not reported
Final Count:	Not reported

Map ID
Direction
Distance
Elevation

MAP FINDINGS

Site

Database(s)

EDR ID Number
EPA ID Number

H & H SHIP SERVICE (Continued)

1000116649

Final Amount:	Not reported
Found Violation:	Yes
Agency Which Determined Violation:	State
Violation Short Description:	Transporters - General
Date Violation was Determined:	19870115
Actual Return to Compliance Date:	19920511
Return to Compliance Qualifier:	Observed
Violation Responsible Agency:	State
Scheduled Compliance Date:	Not reported
Enforcement Identifier:	001
Date of Enforcement Action:	19870501
Enforcement Responsible Agency:	State
Enforcement Docket Number:	Not reported
Enforcement Attorney:	Not reported
Corrective Action Component:	No
Appeal Initiated Date:	Not reported
Appeal Resolution Date:	Not reported
Disposition Status Date:	Not reported
Disposition Status:	Not reported
Disposition Status Description:	Not reported
Consent/Final Order Sequence Number:	Not reported
Consent/Final Order Respondent Name:	Not reported
Consent/Final Order Lead Agency:	Not reported
Enforcement Type:	WRITTEN INFORMAL
Enforcement Responsible Person:	R9STA
Enforcement Responsible Sub-Organization:	Not reported
SEP Sequence Number:	Not reported
SEP Expenditure Amount:	Not reported
SEP Scheduled Completion Date:	Not reported
SEP Actual Date:	Not reported
SEP Defaulted Date:	Not reported
SEP Type:	Not reported
SEP Type Description:	Not reported
Proposed Amount:	Not reported
Final Monetary Amount:	Not reported
Paid Amount:	Not reported
Final Count:	Not reported
Final Amount:	Not reported
Found Violation:	Yes
Agency Which Determined Violation:	State
Violation Short Description:	TSD - Closure/Post-Closure
Date Violation was Determined:	19930630
Actual Return to Compliance Date:	19940908
Return to Compliance Qualifier:	Observed
Violation Responsible Agency:	State
Scheduled Compliance Date:	Not reported
Enforcement Identifier:	Not reported
Date of Enforcement Action:	Not reported
Enforcement Responsible Agency:	Not reported
Enforcement Docket Number:	Not reported
Enforcement Attorney:	Not reported
Corrective Action Component:	Not reported
Appeal Initiated Date:	Not reported
Appeal Resolution Date:	Not reported
Disposition Status Date:	Not reported

Map ID
Direction
Distance
Elevation

MAP FINDINGS

Site

Database(s)

EDR ID Number
EPA ID Number

H & H SHIP SERVICE (Continued)

1000116649

Disposition Status:	Not reported
Disposition Status Description:	Not reported
Consent/Final Order Sequence Number:	Not reported
Consent/Final Order Respondent Name:	Not reported
Consent/Final Order Lead Agency:	Not reported
Enforcement Type:	Not reported
Enforcement Responsible Person:	Not reported
Enforcement Responsible Sub-Organization:	Not reported
SEP Sequence Number:	Not reported
SEP Expenditure Amount:	Not reported
SEP Scheduled Completion Date:	Not reported
SEP Actual Date:	Not reported
SEP Defaulted Date:	Not reported
SEP Type:	Not reported
SEP Type Description:	Not reported
Proposed Amount:	Not reported
Final Monetary Amount:	Not reported
Paid Amount:	Not reported
Final Count:	Not reported
Final Amount:	Not reported
Found Violation:	Yes
Agency Which Determined Violation:	State
Violation Short Description:	Transporters - General
Date Violation was Determined:	19870128
Actual Return to Compliance Date:	19920511
Return to Compliance Qualifier:	Observed
Violation Responsible Agency:	State
Scheduled Compliance Date:	Not reported
Enforcement Identifier:	001
Date of Enforcement Action:	19870501
Enforcement Responsible Agency:	State
Enforcement Docket Number:	Not reported
Enforcement Attorney:	Not reported
Corrective Action Component:	No
Appeal Initiated Date:	Not reported
Appeal Resolution Date:	Not reported
Disposition Status Date:	Not reported
Disposition Status:	Not reported
Disposition Status Description:	Not reported
Consent/Final Order Sequence Number:	Not reported
Consent/Final Order Respondent Name:	Not reported
Consent/Final Order Lead Agency:	Not reported
Enforcement Type:	WRITTEN INFORMAL
Enforcement Responsible Person:	R9STA
Enforcement Responsible Sub-Organization:	Not reported
SEP Sequence Number:	Not reported
SEP Expenditure Amount:	Not reported
SEP Scheduled Completion Date:	Not reported
SEP Actual Date:	Not reported
SEP Defaulted Date:	Not reported
SEP Type:	Not reported
SEP Type Description:	Not reported
Proposed Amount:	Not reported
Final Monetary Amount:	Not reported
Paid Amount:	Not reported
Final Count:	Not reported

Map ID
Direction
Distance
Elevation

MAP FINDINGS

Site

Database(s)

EDR ID Number
EPA ID Number

H & H SHIP SERVICE (Continued)

1000116649

Final Amount:	Not reported
Found Violation:	No
Agency Which Determined Violation:	Not reported
Violation Short Description:	Not reported
Date Violation was Determined:	Not reported
Actual Return to Compliance Date:	Not reported
Return to Compliance Qualifier:	Not reported
Violation Responsible Agency:	Not reported
Scheduled Compliance Date:	Not reported
Enforcement Identifier:	Not reported
Date of Enforcement Action:	Not reported
Enforcement Responsible Agency:	Not reported
Enforcement Docket Number:	Not reported
Enforcement Attorney:	Not reported
Corrective Action Component:	Not reported
Appeal Initiated Date:	Not reported
Appeal Resolution Date:	Not reported
Disposition Status Date:	Not reported
Disposition Status:	Not reported
Disposition Status Description:	Not reported
Consent/Final Order Sequence Number:	Not reported
Consent/Final Order Respondent Name:	Not reported
Consent/Final Order Lead Agency:	Not reported
Enforcement Type:	Not reported
Enforcement Responsible Person:	Not reported
Enforcement Responsible Sub-Organization:	Not reported
SEP Sequence Number:	Not reported
SEP Expenditure Amount:	Not reported
SEP Scheduled Completion Date:	Not reported
SEP Actual Date:	Not reported
SEP Defaulted Date:	Not reported
SEP Type:	Not reported
SEP Type Description:	Not reported
Proposed Amount:	Not reported
Final Monetary Amount:	Not reported
Paid Amount:	Not reported
Final Count:	Not reported
Final Amount:	Not reported
Found Violation:	Yes
Agency Which Determined Violation:	State
Violation Short Description:	TSD - General
Date Violation was Determined:	19930108
Actual Return to Compliance Date:	19930707
Return to Compliance Qualifier:	Observed
Violation Responsible Agency:	State
Scheduled Compliance Date:	Not reported
Enforcement Identifier:	003
Date of Enforcement Action:	19930301
Enforcement Responsible Agency:	State
Enforcement Docket Number:	Not reported
Enforcement Attorney:	Not reported
Corrective Action Component:	No
Appeal Initiated Date:	Not reported
Appeal Resolution Date:	Not reported
Disposition Status Date:	Not reported

Map ID
Direction
Distance
Elevation

MAP FINDINGS

Site

Database(s)

EDR ID Number
EPA ID Number

H & H SHIP SERVICE (Continued)

1000116649

Disposition Status:	Not reported
Disposition Status Description:	Not reported
Consent/Final Order Sequence Number:	Not reported
Consent/Final Order Respondent Name:	Not reported
Consent/Final Order Lead Agency:	Not reported
Enforcement Type:	WRITTEN INFORMAL
Enforcement Responsible Person:	R9STA
Enforcement Responsible Sub-Organization:	Not reported
SEP Sequence Number:	Not reported
SEP Expenditure Amount:	Not reported
SEP Scheduled Completion Date:	Not reported
SEP Actual Date:	Not reported
SEP Defaulted Date:	Not reported
SEP Type:	Not reported
SEP Type Description:	Not reported
Proposed Amount:	Not reported
Final Monetary Amount:	Not reported
Paid Amount:	Not reported
Final Count:	Not reported
Final Amount:	Not reported
Found Violation:	Yes
Agency Which Determined Violation:	EPA
Violation Short Description:	TSD - Closure/Post-Closure
Date Violation was Determined:	19910110
Actual Return to Compliance Date:	19941202
Return to Compliance Qualifier:	Observed
Violation Responsible Agency:	EPA
Scheduled Compliance Date:	Not reported
Enforcement Identifier:	002
Date of Enforcement Action:	19921201
Enforcement Responsible Agency:	EPA
Enforcement Docket Number:	Not reported
Enforcement Attorney:	Not reported
Corrective Action Component:	No
Appeal Initiated Date:	Not reported
Appeal Resolution Date:	Not reported
Disposition Status Date:	Not reported
Disposition Status:	Not reported
Disposition Status Description:	Not reported
Consent/Final Order Sequence Number:	Not reported
Consent/Final Order Respondent Name:	Not reported
Consent/Final Order Lead Agency:	Not reported
Enforcement Type:	FINAL 3008(A) COMPLIANCE ORDER
Enforcement Responsible Person:	R9EPA
Enforcement Responsible Sub-Organization:	Not reported
SEP Sequence Number:	Not reported
SEP Expenditure Amount:	Not reported
SEP Scheduled Completion Date:	Not reported
SEP Actual Date:	Not reported
SEP Defaulted Date:	Not reported
SEP Type:	Not reported
SEP Type Description:	Not reported
Proposed Amount:	Not reported
Final Monetary Amount:	Not reported
Paid Amount:	Not reported
Final Count:	Not reported

Map ID
Direction
Distance
Elevation

MAP FINDINGS

Site

Database(s)

EDR ID Number
EPA ID Number

H & H SHIP SERVICE (Continued)

1000116649

Final Amount:	Not reported
Found Violation:	Yes
Agency Which Determined Violation:	State
Violation Short Description:	Generators - General
Date Violation was Determined:	19870115
Actual Return to Compliance Date:	19930503
Return to Compliance Qualifier:	Observed
Violation Responsible Agency:	State
Scheduled Compliance Date:	Not reported
Enforcement Identifier:	Not reported
Date of Enforcement Action:	Not reported
Enforcement Responsible Agency:	Not reported
Enforcement Docket Number:	Not reported
Enforcement Attorney:	Not reported
Corrective Action Component:	Not reported
Appeal Initiated Date:	Not reported
Appeal Resolution Date:	Not reported
Disposition Status Date:	Not reported
Disposition Status:	Not reported
Disposition Status Description:	Not reported
Consent/Final Order Sequence Number:	Not reported
Consent/Final Order Respondent Name:	Not reported
Consent/Final Order Lead Agency:	Not reported
Enforcement Type:	Not reported
Enforcement Responsible Person:	Not reported
Enforcement Responsible Sub-Organization:	Not reported
SEP Sequence Number:	Not reported
SEP Expenditure Amount:	Not reported
SEP Scheduled Completion Date:	Not reported
SEP Actual Date:	Not reported
SEP Defaulted Date:	Not reported
SEP Type:	Not reported
SEP Type Description:	Not reported
Proposed Amount:	Not reported
Final Monetary Amount:	Not reported
Paid Amount:	Not reported
Final Count:	Not reported
Final Amount:	Not reported
Found Violation:	Yes
Agency Which Determined Violation:	EPA
Violation Short Description:	LDR - General
Date Violation was Determined:	19910110
Actual Return to Compliance Date:	19941202
Return to Compliance Qualifier:	Observed
Violation Responsible Agency:	EPA
Scheduled Compliance Date:	Not reported
Enforcement Identifier:	001
Date of Enforcement Action:	19921201
Enforcement Responsible Agency:	EPA
Enforcement Docket Number:	Not reported
Enforcement Attorney:	Not reported
Corrective Action Component:	No
Appeal Initiated Date:	Not reported
Appeal Resolution Date:	Not reported
Disposition Status Date:	Not reported

Map ID
Direction
Distance
Elevation

MAP FINDINGS

Site

Database(s)

EDR ID Number
EPA ID Number

H & H SHIP SERVICE (Continued)

1000116649

Disposition Status: Not reported
Disposition Status Description: Not reported
Consent/Final Order Sequence Number: Not reported
Consent/Final Order Respondent Name: Not reported
Consent/Final Order Lead Agency: Not reported
Enforcement Type: INITIAL 3008(A) COMPLIANCE
Enforcement Responsible Person: R9EPA
Enforcement Responsible Sub-Organization: Not reported
SEP Sequence Number: Not reported
SEP Expenditure Amount: Not reported
SEP Scheduled Completion Date: Not reported
SEP Actual Date: Not reported
SEP Defaulted Date: Not reported
SEP Type: Not reported
SEP Type Description: Not reported
Proposed Amount: 99800
Final Monetary Amount: 99800
Paid Amount: Not reported
Final Count: 1
Final Amount: 99800

Found Violation: Yes
Agency Which Determined Violation: State
Violation Short Description: TSD - General
Date Violation was Determined: 19930108
Actual Return to Compliance Date: 19930319
Return to Compliance Qualifier: Observed
Violation Responsible Agency: State
Scheduled Compliance Date: Not reported
Enforcement Identifier: 003
Date of Enforcement Action: 19930301
Enforcement Responsible Agency: State
Enforcement Docket Number: Not reported
Enforcement Attorney: Not reported
Corrective Action Component: No
Appeal Initiated Date: Not reported
Appeal Resolution Date: Not reported
Disposition Status Date: Not reported
Disposition Status: Not reported
Disposition Status Description: Not reported
Consent/Final Order Sequence Number: Not reported
Consent/Final Order Respondent Name: Not reported
Consent/Final Order Lead Agency: Not reported
Enforcement Type: WRITTEN INFORMAL
Enforcement Responsible Person: R9STA
Enforcement Responsible Sub-Organization: Not reported
SEP Sequence Number: Not reported
SEP Expenditure Amount: Not reported
SEP Scheduled Completion Date: Not reported
SEP Actual Date: Not reported
SEP Defaulted Date: Not reported
SEP Type: Not reported
SEP Type Description: Not reported
Proposed Amount: Not reported
Final Monetary Amount: Not reported
Paid Amount: Not reported
Final Count: Not reported

Map ID
Direction
Distance
Elevation

MAP FINDINGS

Site

Database(s)

EDR ID Number
EPA ID Number

H & H SHIP SERVICE (Continued)

1000116649

Final Amount:	Not reported
Found Violation:	No
Agency Which Determined Violation:	Not reported
Violation Short Description:	Not reported
Date Violation was Determined:	Not reported
Actual Return to Compliance Date:	Not reported
Return to Compliance Qualifier:	Not reported
Violation Responsible Agency:	Not reported
Scheduled Compliance Date:	Not reported
Enforcement Identifier:	Not reported
Date of Enforcement Action:	Not reported
Enforcement Responsible Agency:	Not reported
Enforcement Docket Number:	Not reported
Enforcement Attorney:	Not reported
Corrective Action Component:	Not reported
Appeal Initiated Date:	Not reported
Appeal Resolution Date:	Not reported
Disposition Status Date:	Not reported
Disposition Status:	Not reported
Disposition Status Description:	Not reported
Consent/Final Order Sequence Number:	Not reported
Consent/Final Order Respondent Name:	Not reported
Consent/Final Order Lead Agency:	Not reported
Enforcement Type:	Not reported
Enforcement Responsible Person:	Not reported
Enforcement Responsible Sub-Organization:	Not reported
SEP Sequence Number:	Not reported
SEP Expenditure Amount:	Not reported
SEP Scheduled Completion Date:	Not reported
SEP Actual Date:	Not reported
SEP Defaulted Date:	Not reported
SEP Type:	Not reported
SEP Type Description:	Not reported
Proposed Amount:	Not reported
Final Monetary Amount:	Not reported
Paid Amount:	Not reported
Final Count:	Not reported
Final Amount:	Not reported
Found Violation:	Yes
Agency Which Determined Violation:	State
Violation Short Description:	TSD - General
Date Violation was Determined:	19940916
Actual Return to Compliance Date:	19940916
Return to Compliance Qualifier:	Observed
Violation Responsible Agency:	State
Scheduled Compliance Date:	19950107
Enforcement Identifier:	006
Date of Enforcement Action:	19940916
Enforcement Responsible Agency:	State
Enforcement Docket Number:	Not reported
Enforcement Attorney:	Not reported
Corrective Action Component:	No
Appeal Initiated Date:	Not reported
Appeal Resolution Date:	Not reported
Disposition Status Date:	Not reported

Map ID
Direction
Distance
Elevation

MAP FINDINGS

Site

Database(s)

EDR ID Number
EPA ID Number

H & H SHIP SERVICE (Continued)

1000116649

Disposition Status:	Not reported
Disposition Status Description:	Not reported
Consent/Final Order Sequence Number:	Not reported
Consent/Final Order Respondent Name:	Not reported
Consent/Final Order Lead Agency:	Not reported
Enforcement Type:	WRITTEN INFORMAL
Enforcement Responsible Person:	R9STA
Enforcement Responsible Sub-Organization:	Not reported
SEP Sequence Number:	Not reported
SEP Expenditure Amount:	Not reported
SEP Scheduled Completion Date:	Not reported
SEP Actual Date:	Not reported
SEP Defaulted Date:	Not reported
SEP Type:	Not reported
SEP Type Description:	Not reported
Proposed Amount:	Not reported
Final Monetary Amount:	Not reported
Paid Amount:	Not reported
Final Count:	Not reported
Final Amount:	Not reported
Found Violation:	Yes
Agency Which Determined Violation:	EPA
Violation Short Description:	Generators - General
Date Violation was Determined:	19910110
Actual Return to Compliance Date:	19941202
Return to Compliance Qualifier:	Observed
Violation Responsible Agency:	EPA
Scheduled Compliance Date:	Not reported
Enforcement Identifier:	001
Date of Enforcement Action:	19921201
Enforcement Responsible Agency:	EPA
Enforcement Docket Number:	Not reported
Enforcement Attorney:	Not reported
Corrective Action Component:	No
Appeal Initiated Date:	Not reported
Appeal Resolution Date:	Not reported
Disposition Status Date:	Not reported
Disposition Status:	Not reported
Disposition Status Description:	Not reported
Consent/Final Order Sequence Number:	Not reported
Consent/Final Order Respondent Name:	Not reported
Consent/Final Order Lead Agency:	Not reported
Enforcement Type:	INITIAL 3008(A) COMPLIANCE
Enforcement Responsible Person:	R9EPA
Enforcement Responsible Sub-Organization:	Not reported
SEP Sequence Number:	Not reported
SEP Expenditure Amount:	Not reported
SEP Scheduled Completion Date:	Not reported
SEP Actual Date:	Not reported
SEP Defaulted Date:	Not reported
SEP Type:	Not reported
SEP Type Description:	Not reported
Proposed Amount:	99800
Final Monetary Amount:	99800
Paid Amount:	Not reported
Final Count:	1

Map ID
Direction
Distance
Elevation

MAP FINDINGS

Site

Database(s)

EDR ID Number
EPA ID Number

H & H SHIP SERVICE (Continued)

1000116649

Final Amount:	99800
Found Violation:	Yes
Agency Which Determined Violation:	State
Violation Short Description:	Generators - General
Date Violation was Determined:	19870115
Actual Return to Compliance Date:	19910110
Return to Compliance Qualifier:	Observed
Violation Responsible Agency:	State
Scheduled Compliance Date:	Not reported
Enforcement Identifier:	Not reported
Date of Enforcement Action:	Not reported
Enforcement Responsible Agency:	Not reported
Enforcement Docket Number:	Not reported
Enforcement Attorney:	Not reported
Corrective Action Component:	Not reported
Appeal Initiated Date:	Not reported
Appeal Resolution Date:	Not reported
Disposition Status Date:	Not reported
Disposition Status:	Not reported
Disposition Status Description:	Not reported
Consent/Final Order Sequence Number:	Not reported
Consent/Final Order Respondent Name:	Not reported
Consent/Final Order Lead Agency:	Not reported
Enforcement Type:	Not reported
Enforcement Responsible Person:	Not reported
Enforcement Responsible Sub-Organization:	Not reported
SEP Sequence Number:	Not reported
SEP Expenditure Amount:	Not reported
SEP Scheduled Completion Date:	Not reported
SEP Actual Date:	Not reported
SEP Defaulted Date:	Not reported
SEP Type:	Not reported
SEP Type Description:	Not reported
Proposed Amount:	Not reported
Final Monetary Amount:	Not reported
Paid Amount:	Not reported
Final Count:	Not reported
Final Amount:	Not reported
Found Violation:	Yes
Agency Which Determined Violation:	State
Violation Short Description:	TSD - General
Date Violation was Determined:	19930630
Actual Return to Compliance Date:	19940908
Return to Compliance Qualifier:	Observed
Violation Responsible Agency:	State
Scheduled Compliance Date:	Not reported
Enforcement Identifier:	Not reported
Date of Enforcement Action:	Not reported
Enforcement Responsible Agency:	Not reported
Enforcement Docket Number:	Not reported
Enforcement Attorney:	Not reported
Corrective Action Component:	Not reported
Appeal Initiated Date:	Not reported
Appeal Resolution Date:	Not reported
Disposition Status Date:	Not reported

Map ID
Direction
Distance
Elevation

MAP FINDINGS

Site

Database(s)

EDR ID Number
EPA ID Number

H & H SHIP SERVICE (Continued)

1000116649

Disposition Status:	Not reported
Disposition Status Description:	Not reported
Consent/Final Order Sequence Number:	Not reported
Consent/Final Order Respondent Name:	Not reported
Consent/Final Order Lead Agency:	Not reported
Enforcement Type:	Not reported
Enforcement Responsible Person:	Not reported
Enforcement Responsible Sub-Organization:	Not reported
SEP Sequence Number:	Not reported
SEP Expenditure Amount:	Not reported
SEP Scheduled Completion Date:	Not reported
SEP Actual Date:	Not reported
SEP Defaulted Date:	Not reported
SEP Type:	Not reported
SEP Type Description:	Not reported
Proposed Amount:	Not reported
Final Monetary Amount:	Not reported
Paid Amount:	Not reported
Final Count:	Not reported
Final Amount:	Not reported
Found Violation:	Yes
Agency Which Determined Violation:	State
Violation Short Description:	TSD - General
Date Violation was Determined:	19930630
Actual Return to Compliance Date:	19940908
Return to Compliance Qualifier:	Observed
Violation Responsible Agency:	State
Scheduled Compliance Date:	Not reported
Enforcement Identifier:	004
Date of Enforcement Action:	19930707
Enforcement Responsible Agency:	State
Enforcement Docket Number:	Not reported
Enforcement Attorney:	Not reported
Corrective Action Component:	No
Appeal Initiated Date:	Not reported
Appeal Resolution Date:	Not reported
Disposition Status Date:	Not reported
Disposition Status:	Not reported
Disposition Status Description:	Not reported
Consent/Final Order Sequence Number:	Not reported
Consent/Final Order Respondent Name:	Not reported
Consent/Final Order Lead Agency:	Not reported
Enforcement Type:	WRITTEN INFORMAL
Enforcement Responsible Person:	R9STA
Enforcement Responsible Sub-Organization:	Not reported
SEP Sequence Number:	Not reported
SEP Expenditure Amount:	Not reported
SEP Scheduled Completion Date:	Not reported
SEP Actual Date:	Not reported
SEP Defaulted Date:	Not reported
SEP Type:	Not reported
SEP Type Description:	Not reported
Proposed Amount:	Not reported
Final Monetary Amount:	Not reported
Paid Amount:	Not reported
Final Count:	Not reported

Map ID
Direction
Distance
Elevation

MAP FINDINGS

Site

Database(s)

EDR ID Number
EPA ID Number

H & H SHIP SERVICE (Continued)

1000116649

Final Amount:	Not reported
Found Violation:	Yes
Agency Which Determined Violation:	State
Violation Short Description:	Transporters - General
Date Violation was Determined:	19870128
Actual Return to Compliance Date:	19920511
Return to Compliance Qualifier:	Observed
Violation Responsible Agency:	State
Scheduled Compliance Date:	Not reported
Enforcement Identifier:	Not reported
Date of Enforcement Action:	Not reported
Enforcement Responsible Agency:	Not reported
Enforcement Docket Number:	Not reported
Enforcement Attorney:	Not reported
Corrective Action Component:	Not reported
Appeal Initiated Date:	Not reported
Appeal Resolution Date:	Not reported
Disposition Status Date:	Not reported
Disposition Status:	Not reported
Disposition Status Description:	Not reported
Consent/Final Order Sequence Number:	Not reported
Consent/Final Order Respondent Name:	Not reported
Consent/Final Order Lead Agency:	Not reported
Enforcement Type:	Not reported
Enforcement Responsible Person:	Not reported
Enforcement Responsible Sub-Organization:	Not reported
SEP Sequence Number:	Not reported
SEP Expenditure Amount:	Not reported
SEP Scheduled Completion Date:	Not reported
SEP Actual Date:	Not reported
SEP Defaulted Date:	Not reported
SEP Type:	Not reported
SEP Type Description:	Not reported
Proposed Amount:	Not reported
Final Monetary Amount:	Not reported
Paid Amount:	Not reported
Final Count:	Not reported
Final Amount:	Not reported
Found Violation:	Yes
Agency Which Determined Violation:	State
Violation Short Description:	LDR - General
Date Violation was Determined:	19940916
Actual Return to Compliance Date:	19941107
Return to Compliance Qualifier:	Observed
Violation Responsible Agency:	State
Scheduled Compliance Date:	19950107
Enforcement Identifier:	006
Date of Enforcement Action:	19940916
Enforcement Responsible Agency:	State
Enforcement Docket Number:	Not reported
Enforcement Attorney:	Not reported
Corrective Action Component:	No
Appeal Initiated Date:	Not reported
Appeal Resolution Date:	Not reported
Disposition Status Date:	Not reported

Map ID
Direction
Distance
Elevation

MAP FINDINGS

Site

Database(s)

EDR ID Number
EPA ID Number

H & H SHIP SERVICE (Continued)

1000116649

Disposition Status:	Not reported
Disposition Status Description:	Not reported
Consent/Final Order Sequence Number:	Not reported
Consent/Final Order Respondent Name:	Not reported
Consent/Final Order Lead Agency:	Not reported
Enforcement Type:	WRITTEN INFORMAL
Enforcement Responsible Person:	R9STA
Enforcement Responsible Sub-Organization:	Not reported
SEP Sequence Number:	Not reported
SEP Expenditure Amount:	Not reported
SEP Scheduled Completion Date:	Not reported
SEP Actual Date:	Not reported
SEP Defaulted Date:	Not reported
SEP Type:	Not reported
SEP Type Description:	Not reported
Proposed Amount:	Not reported
Final Monetary Amount:	Not reported
Paid Amount:	Not reported
Final Count:	Not reported
Final Amount:	Not reported
Found Violation:	Yes
Agency Which Determined Violation:	State
Violation Short Description:	Generators - General
Date Violation was Determined:	19930630
Actual Return to Compliance Date:	19940908
Return to Compliance Qualifier:	Observed
Violation Responsible Agency:	State
Scheduled Compliance Date:	Not reported
Enforcement Identifier:	Not reported
Date of Enforcement Action:	Not reported
Enforcement Responsible Agency:	Not reported
Enforcement Docket Number:	Not reported
Enforcement Attorney:	Not reported
Corrective Action Component:	Not reported
Appeal Initiated Date:	Not reported
Appeal Resolution Date:	Not reported
Disposition Status Date:	Not reported
Disposition Status:	Not reported
Disposition Status Description:	Not reported
Consent/Final Order Sequence Number:	Not reported
Consent/Final Order Respondent Name:	Not reported
Consent/Final Order Lead Agency:	Not reported
Enforcement Type:	Not reported
Enforcement Responsible Person:	Not reported
Enforcement Responsible Sub-Organization:	Not reported
SEP Sequence Number:	Not reported
SEP Expenditure Amount:	Not reported
SEP Scheduled Completion Date:	Not reported
SEP Actual Date:	Not reported
SEP Defaulted Date:	Not reported
SEP Type:	Not reported
SEP Type Description:	Not reported
Proposed Amount:	Not reported
Final Monetary Amount:	Not reported
Paid Amount:	Not reported
Final Count:	Not reported

Map ID
 Direction
 Distance
 Elevation

MAP FINDINGS

Site

Database(s)

EDR ID Number
 EPA ID Number

H & H SHIP SERVICE (Continued)

1000116649

Final Amount:	Not reported
Found Violation:	No
Agency Which Determined Violation:	Not reported
Violation Short Description:	Not reported
Date Violation was Determined:	Not reported
Actual Return to Compliance Date:	Not reported
Return to Compliance Qualifier:	Not reported
Violation Responsible Agency:	Not reported
Scheduled Compliance Date:	Not reported
Enforcement Identifier:	Not reported
Date of Enforcement Action:	Not reported
Enforcement Responsible Agency:	Not reported
Enforcement Docket Number:	Not reported
Enforcement Attorney:	Not reported
Corrective Action Component:	Not reported
Appeal Initiated Date:	Not reported
Appeal Resolution Date:	Not reported
Disposition Status Date:	Not reported
Disposition Status:	Not reported
Disposition Status Description:	Not reported
Consent/Final Order Sequence Number:	Not reported
Consent/Final Order Respondent Name:	Not reported
Consent/Final Order Lead Agency:	Not reported
Enforcement Type:	Not reported
Enforcement Responsible Person:	Not reported
Enforcement Responsible Sub-Organization:	Not reported
SEP Sequence Number:	Not reported
SEP Expenditure Amount:	Not reported
SEP Scheduled Completion Date:	Not reported
SEP Actual Date:	Not reported
SEP Defaulted Date:	Not reported
SEP Type:	Not reported
SEP Type Description:	Not reported
Proposed Amount:	Not reported
Final Monetary Amount:	Not reported
Paid Amount:	Not reported
Final Count:	Not reported
Final Amount:	Not reported
Found Violation:	Yes
Agency Which Determined Violation:	State
Violation Short Description:	Transporters - General
Date Violation was Determined:	19870128
Actual Return to Compliance Date:	19920511
Return to Compliance Qualifier:	Observed
Violation Responsible Agency:	State
Scheduled Compliance Date:	Not reported
Enforcement Identifier:	001
Date of Enforcement Action:	19870501
Enforcement Responsible Agency:	State
Enforcement Docket Number:	Not reported
Enforcement Attorney:	Not reported
Corrective Action Component:	No
Appeal Initiated Date:	Not reported
Appeal Resolution Date:	Not reported
Disposition Status Date:	Not reported

Map ID
Direction
Distance
Elevation

MAP FINDINGS

Site

Database(s)

EDR ID Number
EPA ID Number

H & H SHIP SERVICE (Continued)

1000116649

Disposition Status:	Not reported
Disposition Status Description:	Not reported
Consent/Final Order Sequence Number:	Not reported
Consent/Final Order Respondent Name:	Not reported
Consent/Final Order Lead Agency:	Not reported
Enforcement Type:	WRITTEN INFORMAL
Enforcement Responsible Person:	R9STA
Enforcement Responsible Sub-Organization:	Not reported
SEP Sequence Number:	Not reported
SEP Expenditure Amount:	Not reported
SEP Scheduled Completion Date:	Not reported
SEP Actual Date:	Not reported
SEP Defaulted Date:	Not reported
SEP Type:	Not reported
SEP Type Description:	Not reported
Proposed Amount:	Not reported
Final Monetary Amount:	Not reported
Paid Amount:	Not reported
Final Count:	Not reported
Final Amount:	Not reported
Found Violation:	Yes
Agency Which Determined Violation:	EPA
Violation Short Description:	Generators - General
Date Violation was Determined:	19910110
Actual Return to Compliance Date:	19941202
Return to Compliance Qualifier:	Observed
Violation Responsible Agency:	EPA
Scheduled Compliance Date:	Not reported
Enforcement Identifier:	002
Date of Enforcement Action:	19921201
Enforcement Responsible Agency:	EPA
Enforcement Docket Number:	Not reported
Enforcement Attorney:	Not reported
Corrective Action Component:	No
Appeal Initiated Date:	Not reported
Appeal Resolution Date:	Not reported
Disposition Status Date:	Not reported
Disposition Status:	Not reported
Disposition Status Description:	Not reported
Consent/Final Order Sequence Number:	Not reported
Consent/Final Order Respondent Name:	Not reported
Consent/Final Order Lead Agency:	Not reported
Enforcement Type:	FINAL 3008(A) COMPLIANCE ORDER
Enforcement Responsible Person:	R9EPA
Enforcement Responsible Sub-Organization:	Not reported
SEP Sequence Number:	Not reported
SEP Expenditure Amount:	Not reported
SEP Scheduled Completion Date:	Not reported
SEP Actual Date:	Not reported
SEP Defaulted Date:	Not reported
SEP Type:	Not reported
SEP Type Description:	Not reported
Proposed Amount:	Not reported
Final Monetary Amount:	Not reported
Paid Amount:	Not reported
Final Count:	Not reported

Map ID
Direction
Distance
Elevation

MAP FINDINGS

Site

Database(s)

EDR ID Number
EPA ID Number

H & H SHIP SERVICE (Continued)

1000116649

Final Amount:	Not reported
Found Violation:	Yes
Agency Which Determined Violation:	State
Violation Short Description:	Generators - General
Date Violation was Determined:	19930108
Actual Return to Compliance Date:	19930503
Return to Compliance Qualifier:	Observed
Violation Responsible Agency:	State
Scheduled Compliance Date:	Not reported
Enforcement Identifier:	003
Date of Enforcement Action:	19930301
Enforcement Responsible Agency:	State
Enforcement Docket Number:	Not reported
Enforcement Attorney:	Not reported
Corrective Action Component:	No
Appeal Initiated Date:	Not reported
Appeal Resolution Date:	Not reported
Disposition Status Date:	Not reported
Disposition Status:	Not reported
Disposition Status Description:	Not reported
Consent/Final Order Sequence Number:	Not reported
Consent/Final Order Respondent Name:	Not reported
Consent/Final Order Lead Agency:	Not reported
Enforcement Type:	WRITTEN INFORMAL
Enforcement Responsible Person:	R9STA
Enforcement Responsible Sub-Organization:	Not reported
SEP Sequence Number:	Not reported
SEP Expenditure Amount:	Not reported
SEP Scheduled Completion Date:	Not reported
SEP Actual Date:	Not reported
SEP Defaulted Date:	Not reported
SEP Type:	Not reported
SEP Type Description:	Not reported
Proposed Amount:	Not reported
Final Monetary Amount:	Not reported
Paid Amount:	Not reported
Final Count:	Not reported
Final Amount:	Not reported
Evaluation Action Summary:	
Evaluation Date:	19870128
Evaluation Responsible Agency:	State
Found Violation:	Yes
Evaluation Type Description:	FOCUSED COMPLIANCE INSPECTION
Evaluation Responsible Person Identifier:	R9STA
Evaluation Responsible Sub-Organization:	Not reported
Actual Return to Compliance Date:	19920511
Scheduled Compliance Date:	Not reported
Date of Request:	Not reported
Date Response Received:	Not reported
Request Agency:	Not reported
Former Citation:	Not reported
Evaluation Date:	19920511
Evaluation Responsible Agency:	State
Found Violation:	Yes

Map ID
Direction
Distance
Elevation

MAP FINDINGS

Site

Database(s)

EDR ID Number
EPA ID Number

H & H SHIP SERVICE (Continued)

1000116649

Evaluation Type Description:	COMPLIANCE EVALUATION INSPECTION ON-SITE
Evaluation Responsible Person Identifier:	R9STA
Evaluation Responsible Sub-Organization:	Not reported
Actual Return to Compliance Date:	19930319
Scheduled Compliance Date:	Not reported
Date of Request:	Not reported
Date Response Received:	Not reported
Request Agency:	Not reported
Former Citation:	Not reported
Evaluation Date:	19910110
Evaluation Responsible Agency:	EPA
Found Violation:	Yes
Evaluation Type Description:	COMPLIANCE EVALUATION INSPECTION ON-SITE
Evaluation Responsible Person Identifier:	R9EPA
Evaluation Responsible Sub-Organization:	Not reported
Actual Return to Compliance Date:	19941202
Scheduled Compliance Date:	Not reported
Date of Request:	Not reported
Date Response Received:	Not reported
Request Agency:	Not reported
Former Citation:	Not reported
Evaluation Date:	19930319
Evaluation Responsible Agency:	State
Found Violation:	Yes
Evaluation Type Description:	COMPLIANCE EVALUATION INSPECTION ON-SITE
Evaluation Responsible Person Identifier:	R9STA
Evaluation Responsible Sub-Organization:	Not reported
Actual Return to Compliance Date:	19940908
Scheduled Compliance Date:	Not reported
Date of Request:	Not reported
Date Response Received:	Not reported
Request Agency:	Not reported
Former Citation:	Not reported
Evaluation Date:	19971003
Evaluation Responsible Agency:	State
Found Violation:	No
Evaluation Type Description:	COMPLIANCE EVALUATION INSPECTION ON-SITE
Evaluation Responsible Person Identifier:	R9STA
Evaluation Responsible Sub-Organization:	Not reported
Actual Return to Compliance Date:	Not reported
Scheduled Compliance Date:	Not reported
Date of Request:	Not reported
Date Response Received:	Not reported
Request Agency:	Not reported
Former Citation:	Not reported
Evaluation Date:	19940825
Evaluation Responsible Agency:	State
Found Violation:	Yes
Evaluation Type Description:	COMPLIANCE EVALUATION INSPECTION ON-SITE
Evaluation Responsible Person Identifier:	R9STA
Evaluation Responsible Sub-Organization:	Not reported
Actual Return to Compliance Date:	19950101
Scheduled Compliance Date:	19950107

Map ID
Direction
Distance
Elevation

MAP FINDINGS

Site

Database(s)

EDR ID Number
EPA ID Number

H & H SHIP SERVICE (Continued)

1000116649

Date of Request:	Not reported
Date Response Received:	Not reported
Request Agency:	Not reported
Former Citation:	Not reported
Evaluation Date:	19920511
Evaluation Responsible Agency:	State
Found Violation:	Yes
Evaluation Type Description:	COMPLIANCE EVALUATION INSPECTION ON-SITE
Evaluation Responsible Person Identifier:	R9STA
Evaluation Responsible Sub-Organization:	Not reported
Actual Return to Compliance Date:	19930319
Scheduled Compliance Date:	Not reported
Date of Request:	Not reported
Date Response Received:	Not reported
Request Agency:	Not reported
Former Citation:	Not reported
Evaluation Date:	19870128
Evaluation Responsible Agency:	State
Found Violation:	Yes
Evaluation Type Description:	FOCUSED COMPLIANCE INSPECTION
Evaluation Responsible Person Identifier:	R9STA
Evaluation Responsible Sub-Organization:	Not reported
Actual Return to Compliance Date:	19930503
Scheduled Compliance Date:	Not reported
Date of Request:	Not reported
Date Response Received:	Not reported
Request Agency:	Not reported
Former Citation:	Not reported
Evaluation Date:	19870115
Evaluation Responsible Agency:	State
Found Violation:	Yes
Evaluation Type Description:	COMPLIANCE EVALUATION INSPECTION ON-SITE
Evaluation Responsible Person Identifier:	R9STA
Evaluation Responsible Sub-Organization:	Not reported
Actual Return to Compliance Date:	19930503
Scheduled Compliance Date:	Not reported
Date of Request:	Not reported
Date Response Received:	Not reported
Request Agency:	Not reported
Former Citation:	Not reported
Evaluation Date:	19961025
Evaluation Responsible Agency:	State
Found Violation:	No
Evaluation Type Description:	COMPLIANCE EVALUATION INSPECTION ON-SITE
Evaluation Responsible Person Identifier:	R9STA
Evaluation Responsible Sub-Organization:	Not reported
Actual Return to Compliance Date:	Not reported
Scheduled Compliance Date:	Not reported
Date of Request:	Not reported
Date Response Received:	Not reported
Request Agency:	Not reported
Former Citation:	Not reported

Map ID
Direction
Distance
Elevation

MAP FINDINGS

Site

Database(s)

EDR ID Number
EPA ID Number

H & H SHIP SERVICE (Continued)

1000116649

Evaluation Date: 19920511
Evaluation Responsible Agency: State
Found Violation: Yes
Evaluation Type Description: COMPLIANCE EVALUATION INSPECTION ON-SITE
Evaluation Responsible Person Identifier: R9STA
Evaluation Responsible Sub-Organization: Not reported
Actual Return to Compliance Date: 19930319
Scheduled Compliance Date: Not reported
Date of Request: Not reported
Date Response Received: Not reported
Request Agency: Not reported
Former Citation: Not reported

Evaluation Date: 19870128
Evaluation Responsible Agency: State
Found Violation: Yes
Evaluation Type Description: FOCUSED COMPLIANCE INSPECTION
Evaluation Responsible Person Identifier: R9STA
Evaluation Responsible Sub-Organization: Not reported
Actual Return to Compliance Date: 19930503
Scheduled Compliance Date: Not reported
Date of Request: Not reported
Date Response Received: Not reported
Request Agency: Not reported
Former Citation: Not reported

Evaluation Date: 19930319
Evaluation Responsible Agency: State
Found Violation: Yes
Evaluation Type Description: COMPLIANCE EVALUATION INSPECTION ON-SITE
Evaluation Responsible Person Identifier: R9STA
Evaluation Responsible Sub-Organization: Not reported
Actual Return to Compliance Date: 19940908
Scheduled Compliance Date: Not reported
Date of Request: Not reported
Date Response Received: Not reported
Request Agency: Not reported
Former Citation: Not reported

Evaluation Date: 19920511
Evaluation Responsible Agency: State
Found Violation: Yes
Evaluation Type Description: COMPLIANCE EVALUATION INSPECTION ON-SITE
Evaluation Responsible Person Identifier: R9STA
Evaluation Responsible Sub-Organization: Not reported
Actual Return to Compliance Date: 19930319
Scheduled Compliance Date: Not reported
Date of Request: Not reported
Date Response Received: Not reported
Request Agency: Not reported
Former Citation: Not reported

Evaluation Date: 19870128
Evaluation Responsible Agency: State
Found Violation: Yes
Evaluation Type Description: FOCUSED COMPLIANCE INSPECTION
Evaluation Responsible Person Identifier: R9STA

Map ID
Direction
Distance
Elevation

MAP FINDINGS

Site

Database(s)

EDR ID Number
EPA ID Number

H & H SHIP SERVICE (Continued)

1000116649

Evaluation Responsible Sub-Organization:	Not reported
Actual Return to Compliance Date:	19910110
Scheduled Compliance Date:	Not reported
Date of Request:	Not reported
Date Response Received:	Not reported
Request Agency:	Not reported
Former Citation:	Not reported
Evaluation Date:	19870115
Evaluation Responsible Agency:	State
Found Violation:	Yes
Evaluation Type Description:	COMPLIANCE EVALUATION INSPECTION ON-SITE
Evaluation Responsible Person Identifier:	R9STA
Evaluation Responsible Sub-Organization:	Not reported
Actual Return to Compliance Date:	19920511
Scheduled Compliance Date:	Not reported
Date of Request:	Not reported
Date Response Received:	Not reported
Request Agency:	Not reported
Former Citation:	Not reported
Evaluation Date:	19870115
Evaluation Responsible Agency:	State
Found Violation:	Yes
Evaluation Type Description:	COMPLIANCE EVALUATION INSPECTION ON-SITE
Evaluation Responsible Person Identifier:	R9STA
Evaluation Responsible Sub-Organization:	Not reported
Actual Return to Compliance Date:	19930511
Scheduled Compliance Date:	Not reported
Date of Request:	Not reported
Date Response Received:	Not reported
Request Agency:	Not reported
Former Citation:	Not reported
Evaluation Date:	19940825
Evaluation Responsible Agency:	State
Found Violation:	Yes
Evaluation Type Description:	COMPLIANCE EVALUATION INSPECTION ON-SITE
Evaluation Responsible Person Identifier:	R9STA
Evaluation Responsible Sub-Organization:	Not reported
Actual Return to Compliance Date:	19940916
Scheduled Compliance Date:	19950107
Date of Request:	Not reported
Date Response Received:	Not reported
Request Agency:	Not reported
Former Citation:	Not reported
Evaluation Date:	19930930
Evaluation Responsible Agency:	EPA
Found Violation:	No
Evaluation Type Description:	NON-FINANCIAL RECORD REVIEW
Evaluation Responsible Person Identifier:	R9EPA
Evaluation Responsible Sub-Organization:	Not reported
Actual Return to Compliance Date:	Not reported
Scheduled Compliance Date:	Not reported
Date of Request:	Not reported
Date Response Received:	Not reported

Map ID
Direction
Distance
Elevation

MAP FINDINGS

Site

Database(s)

EDR ID Number
EPA ID Number

H & H SHIP SERVICE (Continued)

1000116649

Request Agency:	Not reported
Former Citation:	Not reported
Evaluation Date:	19870128
Evaluation Responsible Agency:	State
Found Violation:	Yes
Evaluation Type Description:	FOCUSED COMPLIANCE INSPECTION
Evaluation Responsible Person Identifier:	R9STA
Evaluation Responsible Sub-Organization:	Not reported
Actual Return to Compliance Date:	19910110
Scheduled Compliance Date:	Not reported
Date of Request:	Not reported
Date Response Received:	Not reported
Request Agency:	Not reported
Former Citation:	Not reported
Evaluation Date:	19930319
Evaluation Responsible Agency:	State
Found Violation:	Yes
Evaluation Type Description:	COMPLIANCE EVALUATION INSPECTION ON-SITE
Evaluation Responsible Person Identifier:	R9STA
Evaluation Responsible Sub-Organization:	Not reported
Actual Return to Compliance Date:	19940908
Scheduled Compliance Date:	Not reported
Date of Request:	Not reported
Date Response Received:	Not reported
Request Agency:	Not reported
Former Citation:	Not reported
Evaluation Date:	19930319
Evaluation Responsible Agency:	State
Found Violation:	Yes
Evaluation Type Description:	COMPLIANCE EVALUATION INSPECTION ON-SITE
Evaluation Responsible Person Identifier:	R9STA
Evaluation Responsible Sub-Organization:	Not reported
Actual Return to Compliance Date:	19930503
Scheduled Compliance Date:	Not reported
Date of Request:	Not reported
Date Response Received:	Not reported
Request Agency:	Not reported
Former Citation:	Not reported
Evaluation Date:	19930319
Evaluation Responsible Agency:	State
Found Violation:	Yes
Evaluation Type Description:	COMPLIANCE EVALUATION INSPECTION ON-SITE
Evaluation Responsible Person Identifier:	R9STA
Evaluation Responsible Sub-Organization:	Not reported
Actual Return to Compliance Date:	19930503
Scheduled Compliance Date:	Not reported
Date of Request:	Not reported
Date Response Received:	Not reported
Request Agency:	Not reported
Former Citation:	Not reported
Evaluation Date:	19920511
Evaluation Responsible Agency:	State

Map ID
Direction
Distance
Elevation

MAP FINDINGS

Site

Database(s)

EDR ID Number
EPA ID Number

H & H SHIP SERVICE (Continued)

1000116649

Found Violation:	Yes
Evaluation Type Description:	COMPLIANCE EVALUATION INSPECTION ON-SITE
Evaluation Responsible Person Identifier:	R9STA
Evaluation Responsible Sub-Organization:	Not reported
Actual Return to Compliance Date:	19930319
Scheduled Compliance Date:	Not reported
Date of Request:	Not reported
Date Response Received:	Not reported
Request Agency:	Not reported
Former Citation:	Not reported
Evaluation Date:	19940825
Evaluation Responsible Agency:	State
Found Violation:	Yes
Evaluation Type Description:	COMPLIANCE EVALUATION INSPECTION ON-SITE
Evaluation Responsible Person Identifier:	R9STA
Evaluation Responsible Sub-Organization:	Not reported
Actual Return to Compliance Date:	19950101
Scheduled Compliance Date:	Not reported
Date of Request:	Not reported
Date Response Received:	Not reported
Request Agency:	Not reported
Former Citation:	Not reported
Evaluation Date:	19941202
Evaluation Responsible Agency:	EPA
Found Violation:	No
Evaluation Type Description:	NOT A SIGNIFICANT NON-COMPLIER
Evaluation Responsible Person Identifier:	Not reported
Evaluation Responsible Sub-Organization:	Not reported
Actual Return to Compliance Date:	Not reported
Scheduled Compliance Date:	Not reported
Date of Request:	Not reported
Date Response Received:	Not reported
Request Agency:	Not reported
Former Citation:	Not reported
Evaluation Date:	19920511
Evaluation Responsible Agency:	State
Found Violation:	Yes
Evaluation Type Description:	COMPLIANCE EVALUATION INSPECTION ON-SITE
Evaluation Responsible Person Identifier:	R9STA
Evaluation Responsible Sub-Organization:	Not reported
Actual Return to Compliance Date:	19930707
Scheduled Compliance Date:	Not reported
Date of Request:	Not reported
Date Response Received:	Not reported
Request Agency:	Not reported
Former Citation:	Not reported
Evaluation Date:	19860930
Evaluation Responsible Agency:	State
Found Violation:	Yes
Evaluation Type Description:	NON-FINANCIAL RECORD REVIEW
Evaluation Responsible Person Identifier:	R9STA
Evaluation Responsible Sub-Organization:	Not reported
Actual Return to Compliance Date:	19930503

Map ID
Direction
Distance
Elevation

MAP FINDINGS

Site

Database(s)

EDR ID Number
EPA ID Number

H & H SHIP SERVICE (Continued)

1000116649

Scheduled Compliance Date:	Not reported
Date of Request:	Not reported
Date Response Received:	Not reported
Request Agency:	Not reported
Former Citation:	Not reported
Evaluation Date:	19910110
Evaluation Responsible Agency:	EPA
Found Violation:	Yes
Evaluation Type Description:	COMPLIANCE EVALUATION INSPECTION ON-SITE
Evaluation Responsible Person Identifier:	R9EPA
Evaluation Responsible Sub-Organization:	Not reported
Actual Return to Compliance Date:	19941202
Scheduled Compliance Date:	Not reported
Date of Request:	Not reported
Date Response Received:	Not reported
Request Agency:	Not reported
Former Citation:	Not reported
Evaluation Date:	19910110
Evaluation Responsible Agency:	EPA
Found Violation:	Yes
Evaluation Type Description:	COMPLIANCE EVALUATION INSPECTION ON-SITE
Evaluation Responsible Person Identifier:	R9EPA
Evaluation Responsible Sub-Organization:	Not reported
Actual Return to Compliance Date:	19941202
Scheduled Compliance Date:	Not reported
Date of Request:	Not reported
Date Response Received:	Not reported
Request Agency:	Not reported
Former Citation:	Not reported
Evaluation Date:	19870115
Evaluation Responsible Agency:	State
Found Violation:	Yes
Evaluation Type Description:	COMPLIANCE EVALUATION INSPECTION ON-SITE
Evaluation Responsible Person Identifier:	R9STA
Evaluation Responsible Sub-Organization:	Not reported
Actual Return to Compliance Date:	19930511
Scheduled Compliance Date:	Not reported
Date of Request:	Not reported
Date Response Received:	Not reported
Request Agency:	Not reported
Former Citation:	Not reported
Evaluation Date:	19870115
Evaluation Responsible Agency:	State
Found Violation:	Yes
Evaluation Type Description:	COMPLIANCE EVALUATION INSPECTION ON-SITE
Evaluation Responsible Person Identifier:	R9STA
Evaluation Responsible Sub-Organization:	Not reported
Actual Return to Compliance Date:	19910110
Scheduled Compliance Date:	Not reported
Date of Request:	Not reported
Date Response Received:	Not reported
Request Agency:	Not reported
Former Citation:	Not reported

Map ID
Direction
Distance
Elevation

MAP FINDINGS

Site

Database(s)

EDR ID Number
EPA ID Number

H & H SHIP SERVICE (Continued)

1000116649

Evaluation Date: 19930319
Evaluation Responsible Agency: EPA
Found Violation: No
Evaluation Type Description: COMPLIANCE EVALUATION INSPECTION ON-SITE
Evaluation Responsible Person Identifier: R9EPA
Evaluation Responsible Sub-Organization: Not reported
Actual Return to Compliance Date: Not reported
Scheduled Compliance Date: Not reported
Date of Request: Not reported
Date Response Received: Not reported
Request Agency: Not reported
Former Citation: Not reported

Evaluation Date: 19920323
Evaluation Responsible Agency: EPA Contractor/Grantee
Found Violation: Yes
Evaluation Type Description: FINANCIAL RECORD REVIEW
Evaluation Responsible Person Identifier: R9EPA
Evaluation Responsible Sub-Organization: Not reported
Actual Return to Compliance Date: 19930113
Scheduled Compliance Date: Not reported
Date of Request: Not reported
Date Response Received: Not reported
Request Agency: Not reported
Former Citation: Not reported

Evaluation Date: 19930503
Evaluation Responsible Agency: State
Found Violation: No
Evaluation Type Description: FOCUSED COMPLIANCE INSPECTION
Evaluation Responsible Person Identifier: R9STA
Evaluation Responsible Sub-Organization: Not reported
Actual Return to Compliance Date: Not reported
Scheduled Compliance Date: Not reported
Date of Request: Not reported
Date Response Received: Not reported
Request Agency: Not reported
Former Citation: Not reported

Evaluation Date: 19920511
Evaluation Responsible Agency: State
Found Violation: Yes
Evaluation Type Description: COMPLIANCE EVALUATION INSPECTION ON-SITE
Evaluation Responsible Person Identifier: R9STA
Evaluation Responsible Sub-Organization: Not reported
Actual Return to Compliance Date: 19930503
Scheduled Compliance Date: Not reported
Date of Request: Not reported
Date Response Received: Not reported
Request Agency: Not reported
Former Citation: Not reported

Evaluation Date: 19930319
Evaluation Responsible Agency: State
Found Violation: Yes
Evaluation Type Description: COMPLIANCE EVALUATION INSPECTION ON-SITE
Evaluation Responsible Person Identifier: R9STA

Map ID
Direction
Distance
Elevation

MAP FINDINGS

Site

Database(s)

EDR ID Number
EPA ID Number

H & H SHIP SERVICE (Continued)

1000116649

Evaluation Responsible Sub-Organization:	Not reported
Actual Return to Compliance Date:	19940908
Scheduled Compliance Date:	Not reported
Date of Request:	Not reported
Date Response Received:	Not reported
Request Agency:	Not reported
Former Citation:	Not reported
Evaluation Date:	19870115
Evaluation Responsible Agency:	State
Found Violation:	Yes
Evaluation Type Description:	COMPLIANCE EVALUATION INSPECTION ON-SITE
Evaluation Responsible Person Identifier:	R9STA
Evaluation Responsible Sub-Organization:	Not reported
Actual Return to Compliance Date:	19920511
Scheduled Compliance Date:	Not reported
Date of Request:	Not reported
Date Response Received:	Not reported
Request Agency:	Not reported
Former Citation:	Not reported
Evaluation Date:	19930319
Evaluation Responsible Agency:	State
Found Violation:	Yes
Evaluation Type Description:	COMPLIANCE EVALUATION INSPECTION ON-SITE
Evaluation Responsible Person Identifier:	R9STA
Evaluation Responsible Sub-Organization:	Not reported
Actual Return to Compliance Date:	19940908
Scheduled Compliance Date:	Not reported
Date of Request:	Not reported
Date Response Received:	Not reported
Request Agency:	Not reported
Former Citation:	Not reported
Evaluation Date:	19870128
Evaluation Responsible Agency:	State
Found Violation:	Yes
Evaluation Type Description:	FOCUSED COMPLIANCE INSPECTION
Evaluation Responsible Person Identifier:	R9STA
Evaluation Responsible Sub-Organization:	Not reported
Actual Return to Compliance Date:	19920511
Scheduled Compliance Date:	Not reported
Date of Request:	Not reported
Date Response Received:	Not reported
Request Agency:	Not reported
Former Citation:	Not reported
Evaluation Date:	19930113
Evaluation Responsible Agency:	State
Found Violation:	No
Evaluation Type Description:	FINANCIAL RECORD REVIEW
Evaluation Responsible Person Identifier:	R9STA
Evaluation Responsible Sub-Organization:	Not reported
Actual Return to Compliance Date:	Not reported
Scheduled Compliance Date:	Not reported
Date of Request:	Not reported
Date Response Received:	Not reported

Map ID
Direction
Distance
Elevation

MAP FINDINGS

Site

Database(s)

EDR ID Number
EPA ID Number

H & H SHIP SERVICE (Continued)

1000116649

Request Agency:	Not reported
Former Citation:	Not reported
Evaluation Date:	19920511
Evaluation Responsible Agency:	State
Found Violation:	Yes
Evaluation Type Description:	COMPLIANCE EVALUATION INSPECTION ON-SITE
Evaluation Responsible Person Identifier:	R9STA
Evaluation Responsible Sub-Organization:	Not reported
Actual Return to Compliance Date:	19930707
Scheduled Compliance Date:	Not reported
Date of Request:	Not reported
Date Response Received:	Not reported
Request Agency:	Not reported
Former Citation:	Not reported
Evaluation Date:	19910110
Evaluation Responsible Agency:	EPA
Found Violation:	Yes
Evaluation Type Description:	COMPLIANCE EVALUATION INSPECTION ON-SITE
Evaluation Responsible Person Identifier:	R9EPA
Evaluation Responsible Sub-Organization:	Not reported
Actual Return to Compliance Date:	19941202
Scheduled Compliance Date:	Not reported
Date of Request:	Not reported
Date Response Received:	Not reported
Request Agency:	Not reported
Former Citation:	Not reported
Evaluation Date:	19870115
Evaluation Responsible Agency:	State
Found Violation:	Yes
Evaluation Type Description:	COMPLIANCE EVALUATION INSPECTION ON-SITE
Evaluation Responsible Person Identifier:	R9STA
Evaluation Responsible Sub-Organization:	Not reported
Actual Return to Compliance Date:	19930503
Scheduled Compliance Date:	Not reported
Date of Request:	Not reported
Date Response Received:	Not reported
Request Agency:	Not reported
Former Citation:	Not reported
Evaluation Date:	19910110
Evaluation Responsible Agency:	EPA
Found Violation:	Yes
Evaluation Type Description:	COMPLIANCE EVALUATION INSPECTION ON-SITE
Evaluation Responsible Person Identifier:	R9EPA
Evaluation Responsible Sub-Organization:	Not reported
Actual Return to Compliance Date:	19941202
Scheduled Compliance Date:	Not reported
Date of Request:	Not reported
Date Response Received:	Not reported
Request Agency:	Not reported
Former Citation:	Not reported
Evaluation Date:	19920511
Evaluation Responsible Agency:	State

Map ID
Direction
Distance
Elevation

MAP FINDINGS

Site

Database(s)

EDR ID Number
EPA ID Number

H & H SHIP SERVICE (Continued)

1000116649

Found Violation: Yes
Evaluation Type Description: COMPLIANCE EVALUATION INSPECTION ON-SITE
Evaluation Responsible Person Identifier: R9STA
Evaluation Responsible Sub-Organization: Not reported
Actual Return to Compliance Date: 19930319
Scheduled Compliance Date: Not reported
Date of Request: Not reported
Date Response Received: Not reported
Request Agency: Not reported
Former Citation: Not reported

Evaluation Date: 19910110
Evaluation Responsible Agency: EPA
Found Violation: No
Evaluation Type Description: SIGNIFICANT NON-COMPLIER
Evaluation Responsible Person Identifier: Not reported
Evaluation Responsible Sub-Organization: Not reported
Actual Return to Compliance Date: Not reported
Scheduled Compliance Date: Not reported
Date of Request: Not reported
Date Response Received: Not reported
Request Agency: Not reported
Former Citation: Not reported

Evaluation Date: 19940825
Evaluation Responsible Agency: State
Found Violation: Yes
Evaluation Type Description: COMPLIANCE EVALUATION INSPECTION ON-SITE
Evaluation Responsible Person Identifier: R9STA
Evaluation Responsible Sub-Organization: Not reported
Actual Return to Compliance Date: 19940916
Scheduled Compliance Date: 19950107
Date of Request: Not reported
Date Response Received: Not reported
Request Agency: Not reported
Former Citation: Not reported

Evaluation Date: 19910110
Evaluation Responsible Agency: EPA
Found Violation: Yes
Evaluation Type Description: COMPLIANCE EVALUATION INSPECTION ON-SITE
Evaluation Responsible Person Identifier: R9EPA
Evaluation Responsible Sub-Organization: Not reported
Actual Return to Compliance Date: 19941202
Scheduled Compliance Date: Not reported
Date of Request: Not reported
Date Response Received: Not reported
Request Agency: Not reported
Former Citation: Not reported

Evaluation Date: 19870115
Evaluation Responsible Agency: State
Found Violation: Yes
Evaluation Type Description: COMPLIANCE EVALUATION INSPECTION ON-SITE
Evaluation Responsible Person Identifier: R9STA
Evaluation Responsible Sub-Organization: Not reported
Actual Return to Compliance Date: 19910110

Map ID
Direction
Distance
Elevation

MAP FINDINGS

Site

Database(s)

EDR ID Number
EPA ID Number

H & H SHIP SERVICE (Continued)

1000116649

Scheduled Compliance Date: Not reported
Date of Request: Not reported
Date Response Received: Not reported
Request Agency: Not reported
Former Citation: Not reported

Evaluation Date: 19930319
Evaluation Responsible Agency: State
Found Violation: Yes
Evaluation Type Description: COMPLIANCE EVALUATION INSPECTION ON-SITE
Evaluation Responsible Person Identifier: R9STA
Evaluation Responsible Sub-Organization: Not reported
Actual Return to Compliance Date: 19940908
Scheduled Compliance Date: Not reported
Date of Request: Not reported
Date Response Received: Not reported
Request Agency: Not reported
Former Citation: Not reported

Evaluation Date: 19930319
Evaluation Responsible Agency: State
Found Violation: Yes
Evaluation Type Description: COMPLIANCE EVALUATION INSPECTION ON-SITE
Evaluation Responsible Person Identifier: R9STA
Evaluation Responsible Sub-Organization: Not reported
Actual Return to Compliance Date: 19940908
Scheduled Compliance Date: Not reported
Date of Request: Not reported
Date Response Received: Not reported
Request Agency: Not reported
Former Citation: Not reported

Evaluation Date: 19870128
Evaluation Responsible Agency: State
Found Violation: Yes
Evaluation Type Description: FOCUSED COMPLIANCE INSPECTION
Evaluation Responsible Person Identifier: R9STA
Evaluation Responsible Sub-Organization: Not reported
Actual Return to Compliance Date: 19920511
Scheduled Compliance Date: Not reported
Date of Request: Not reported
Date Response Received: Not reported
Request Agency: Not reported
Former Citation: Not reported

Evaluation Date: 19940825
Evaluation Responsible Agency: State
Found Violation: Yes
Evaluation Type Description: COMPLIANCE EVALUATION INSPECTION ON-SITE
Evaluation Responsible Person Identifier: R9STA
Evaluation Responsible Sub-Organization: Not reported
Actual Return to Compliance Date: 19941107
Scheduled Compliance Date: 19950107
Date of Request: Not reported
Date Response Received: Not reported
Request Agency: Not reported
Former Citation: Not reported

Map ID
Direction
Distance
Elevation

MAP FINDINGS

Site

Database(s)

EDR ID Number
EPA ID Number

H & H SHIP SERVICE (Continued)

1000116649

Evaluation Date: 19930319
Evaluation Responsible Agency: State
Found Violation: Yes
Evaluation Type Description: COMPLIANCE EVALUATION INSPECTION ON-SITE
Evaluation Responsible Person Identifier: R9STA
Evaluation Responsible Sub-Organization: Not reported
Actual Return to Compliance Date: 19940908
Scheduled Compliance Date: Not reported
Date of Request: Not reported
Date Response Received: Not reported
Request Agency: Not reported
Former Citation: Not reported

Evaluation Date: 19950629
Evaluation Responsible Agency: State
Found Violation: No
Evaluation Type Description: FOCUSED COMPLIANCE INSPECTION
Evaluation Responsible Person Identifier: R9STA
Evaluation Responsible Sub-Organization: Not reported
Actual Return to Compliance Date: Not reported
Scheduled Compliance Date: Not reported
Date of Request: Not reported
Date Response Received: Not reported
Request Agency: Not reported
Former Citation: Not reported

Evaluation Date: 19870128
Evaluation Responsible Agency: State
Found Violation: Yes
Evaluation Type Description: FOCUSED COMPLIANCE INSPECTION
Evaluation Responsible Person Identifier: R9STA
Evaluation Responsible Sub-Organization: Not reported
Actual Return to Compliance Date: 19920511
Scheduled Compliance Date: Not reported
Date of Request: Not reported
Date Response Received: Not reported
Request Agency: Not reported
Former Citation: Not reported

Evaluation Date: 19910110
Evaluation Responsible Agency: EPA
Found Violation: Yes
Evaluation Type Description: COMPLIANCE EVALUATION INSPECTION ON-SITE
Evaluation Responsible Person Identifier: R9EPA
Evaluation Responsible Sub-Organization: Not reported
Actual Return to Compliance Date: 19941202
Scheduled Compliance Date: Not reported
Date of Request: Not reported
Date Response Received: Not reported
Request Agency: Not reported
Former Citation: Not reported

Evaluation Date: 19920511
Evaluation Responsible Agency: State
Found Violation: Yes
Evaluation Type Description: COMPLIANCE EVALUATION INSPECTION ON-SITE
Evaluation Responsible Person Identifier: R9STA

Map ID
Direction
Distance
Elevation

MAP FINDINGS

Site

Database(s)

EDR ID Number
EPA ID Number

H & H SHIP SERVICE (Continued)

1000116649

Evaluation Responsible Sub-Organization:	Not reported
Actual Return to Compliance Date:	19930503
Scheduled Compliance Date:	Not reported
Date of Request:	Not reported
Date Response Received:	Not reported
Request Agency:	Not reported
Former Citation:	Not reported

Map ID
Direction
Distance
Elevation

MAP FINDINGS

Site

Database(s)

EDR ID Number
EPA ID Number

H & H SHIP SERVICE (Continued)

1000116649

ENVIROSTOR:

Name: H&H SHIP SERVICE COMPANY
Address: 220 CHINA BASIN STREET
City,State,Zip: SAN FRANCISCO, CA 94107
Facility ID: 60002504
Status: Certified O&M - Land Use Restrictions Only
Status Date: 08/05/2020
Site Code: 202140
Site Type: Voluntary Cleanup
Site Type Detailed: Voluntary Agreement
Acres: 2
NPL: NO
Regulatory Agencies: SMBRP
Lead Agency: SMBRP
Program Manager: Sagar Bhatt
Supervisor: Julie Pettijohn
Division Branch: Cleanup Berkeley
Assembly: , 17
Senate: , 11
Special Program: Voluntary Agreement - Standard Voluntary Agreement
Restricted Use: YES
Site Mgmt Req: NONE SPECIFIED
Funding: Responsible Party
Latitude: 37.77579
Longitude: -122.3881
APN: 8719/002, 8719002
Past Use: HAZARDOUS WASTE STORAGE - TANKS/CONTAINERS, HAZARDOUS WASTE TREATMENT
Potential COC: Arsenic Polychlorinated biphenyls (PCBs Polynuclear aromatic hydrocarbons (PAHs)
Confirmed COC: Arsenic Polynuclear aromatic hydrocarbons (PAHs)
Potential Description: OTH, SOIL
Alias Name: 8719/002
Alias Type: APN
Alias Name: 8719002
Alias Type: APN
Alias Name: CAD004771168
Alias Type: EPA Identification Number
Alias Name: 202140
Alias Type: Project Code (Site Code)
Alias Name: 60002504
Alias Type: Envirostor ID Number
Alias Name: 80001528
Alias Type: Envirostor ID Number

Completed Info:

Completed Area Name: PROJECT WIDE
Completed Sub Area Name: Not reported
Completed Document Type: Public Notice
Completed Date: 07/25/2019
Comments: Public notice published in the San Francisco Examiner on July 25, 2019 to inform the community about a public hearing being held on August 29, 2019 regarding the proposed modification of the existing land use covenant.

Completed Area Name: PROJECT WIDE
Completed Sub Area Name: Not reported
Completed Document Type: Annual Oversight Cost Estimate

Map ID
Direction
Distance
Elevation

MAP FINDINGS

Site

Database(s)

EDR ID Number
EPA ID Number

H & H SHIP SERVICE (Continued)

1000116649

Completed Date: 09/09/2021
Comments: Annual DTSC oversight cost estimate letter for fiscal year 2021/2022 (July 1, 2021 - June 30, 2022).

Completed Area Name: PROJECT WIDE
Completed Sub Area Name: Not reported
Completed Document Type: Land Use Restriction
Completed Date: 07/07/2002
Comments: The Covenant to Restrict Use of Property/Environmental Restriction restricts the land use and certain activities on Parcel B of the Former H&H Ship Service Company Tank Treatment Area located along the Inner Waterfront Line northeast of Terry A. Francois Blvd. in San Francisco.

Completed Area Name: PROJECT WIDE
Completed Sub Area Name: Not reported
Completed Document Type: Land Use Restriction
Completed Date: 01/25/2000
Comments: The Covenant to Restrict Use of Property/Environmental Restriction restricts the land use and certain activities on Parcels A, C, and D of the Former H&H Shipyard Seawall Lot 337.

Completed Area Name: PROJECT WIDE
Completed Sub Area Name: Not reported
Completed Document Type: Annual Oversight Cost Estimate
Completed Date: 09/28/2018
Comments: Annual DTSC oversight cost estimate letter to the Port of San Francisco for fiscal year 2018/2019 (July 1, 2018 - June 30, 2019).

Completed Area Name: PROJECT WIDE
Completed Sub Area Name: Not reported
Completed Document Type: Correspondence
Completed Date: 02/28/2018
Comments: The Port of San Francisco sent DTSC a written request for variance from the Land Use Covenant for the Site which was recorded on January 27, 2000. The specific variance request was from one provision of the Covenant, in Article 4, Restrictions, which prohibits the use of the Site for

Completed Area Name: PROJECT WIDE
Completed Sub Area Name: Not reported
Completed Document Type: Annual Oversight Cost Estimate
Completed Date: 09/30/2020
Comments: Annual DTSC oversight cost estimate letter for fiscal year 2020/2021 (July 1, 2020 - June 30, 2021).

Completed Area Name: PROJECT WIDE
Completed Sub Area Name: Not reported
Completed Document Type: Correspondence
Completed Date: 09/16/2019
Comments: Not reported

Completed Area Name: PROJECT WIDE
Completed Sub Area Name: Not reported
Completed Document Type: Annual Oversight Cost Estimate
Completed Date: 10/07/2019
Comments: Annual DTSC oversight cost estimate letter for fiscal year 2019/2020

Map ID
Direction
Distance
Elevation

MAP FINDINGS

Site

Database(s)

EDR ID Number
EPA ID Number

H & H SHIP SERVICE (Continued)

1000116649

(July 1, 2019 - June 30, 2020).

Completed Area Name: PROJECT WIDE
Completed Sub Area Name: Not reported
Completed Document Type: Site Characterization Workplan
Completed Date: 01/13/2020
Comments: The Soil Vapor Investigation Workplan outlines the methodology for collection and analysis of soil vapor samples at the Site. Up to thirteen soil vapor probes will be installed. Two separate soil vapor sampling events will be performed, spaced apart to account for season variation. The results of the sampling will be used in a human health risk assessment to determine whether vapor intrusion mitigation systems will be necessary for any future buildings constructed at the Site.

Completed Area Name: PROJECT WIDE
Completed Sub Area Name: Not reported
Completed Document Type: Site Characterization Report
Completed Date: 08/03/2020
Comments: Two rounds of soil vapor sampling were performed at the Site under the footprint of the proposed buildings at Blocks F, G, J, and K. The results of the soil vapor sampling support the recommendation that vapor intrusion mitigation systems would not be necessary at the future buildings.

Completed Area Name: PROJECT WIDE
Completed Sub Area Name: Not reported
Completed Document Type: Land Use Restriction
Completed Date: 09/24/2019
Comments: The Covenant to Restrict Use of Property/Environmental Restriction restricts the land use and certain activities on Parcels A, C, and D of the Former H&H Shipyard Seawall Lot 337. This Land Use Covenant (LUC) is a modified LUC, which supersedes DOC-2000-G723986-00, the LUC from 2000. The LUC was modified to allow multi-family residential usage on the second floor and higher of buildings, with a vapor intrusion mitigation system.

Completed Area Name: PROJECT WIDE
Completed Sub Area Name: Not reported
Completed Document Type: Standard Voluntary Agreement
Completed Date: 05/23/2017
Comments: Voluntary Cleanup Agreement entered into between DTSC and the Port of San Francisco for modification of the Land Use Covenant of the Former H&H Ship Service Company's Parcels A, C, and D.

Completed Area Name: PROJECT WIDE
Completed Sub Area Name: Not reported
Completed Document Type: Risk Assessment Report
Completed Date: 07/15/2019
Comments: The Updated Human Health Risk Assessment (HHRA) evaluates potential human health risks to future on-Site populations using soil and groundwater sampling data collected during closure of the former H&H Ship Service Company facility. The chemicals of potential concern are metals, polycyclic aromatic hydrocarbons, polychlorinated biphenyls, total petroleum hydrocarbons, and volatile organic compounds. The updated HHRA closely evaluates potential indirect exposures through a vapor intrusion pathway. The updated HHRA recommends that there be a

Map ID
Direction
Distance
Elevation

MAP FINDINGS

Site

Database(s)

EDR ID Number
EPA ID Number

H & H SHIP SERVICE (Continued)

1000116649

vapor intrusion mitigation system installed at any future buildings at the Site in order to prevent any potential exposure.

Completed Area Name: PROJECT WIDE
Completed Sub Area Name: Not reported
Completed Document Type: Public Notice
Completed Date: 12/09/2018
Comments: Public notice published in the San Francisco Examiner on December 9, 2018 to inform the community about a public hearing being held on January 9, 2019 regarding the proposed modification of the existing land use covenant.

Completed Area Name: PROJECT WIDE
Completed Sub Area Name: Not reported
Completed Document Type: Soils Management Plan
Completed Date: 11/13/2019
Comments: The Soil Management Plan (SMP) describes the procedures to be followed for the planned development at the Site and for any subsequent activities in the future that may disturb existing Site soils. The procedures described in the SMP include worker health and safety requirements, procedures for soil inspection and notification, soil profiling, containment and stockpiling, sampling and analysis, waste disposal requirements, on-site soil reuse, and requirements for import fill. The Dust Control Plan (DCP) is a companion document to the SMP which outlines the best management practices to be implemented during any construction or ground disturbing activities, which would minimize dust generation, minimize exposure of on-Site construction workers to dust, and prevent dust from migrating off-Site.

Completed Area Name: PROJECT WIDE
Completed Sub Area Name: Not reported
Completed Document Type: Other Report
Completed Date: 09/14/1995
Comments: Preliminary screening evaluation to identify what potential risks may be posed by chemicals found in the former storage tank area (Parcel B). Identifies which chemicals were found and which require further evaluation.

Completed Area Name: PROJECT WIDE
Completed Sub Area Name: Not reported
Completed Document Type: Other Report
Completed Date: 01/01/1999
Comments: All reports from 1999 related to the Former H&H Ship Service Co. Includes the RCRA closure certification report, site history, sampling data, and the soil management plan.

Completed Area Name: PROJECT WIDE
Completed Sub Area Name: Not reported
Completed Document Type: Risk Assessment Report
Completed Date: 02/16/2018
Comments: The Summary of Analytical Results from Previous Environmental Investigations and Preliminary Risk Assessment (PRA) summarizes the results of previous environmental investigations conducted at Site and evaluates the potential human health risk for mixed-use residential and commercial buildings, which are planned as part of the future development. The chemicals of potential concern for the

Map ID
Direction
Distance
Elevation

MAP FINDINGS

Site

Database(s)

EDR ID Number
EPA ID Number

H & H SHIP SERVICE (Continued)

1000116649

Site were determined to be: arsenic, cobalt, lead, and nickel in soil; ethylbenzene, toluene, xylenes, and 1,2,4-trimethylbenzene in soil vapor; and carbon disulfide for groundwater volatilization to indoor air. DTSC agreed with the conclusions that the proposed development plans would prevent exposure to existing Site soil, groundwater, and soil gas, and that no additional future risk is likely to be created by the proposed development. A land use covenant will remain in place at the Site to prevent exposure to soil and restrict usage of groundwater at the Site.

Completed Area Name: PROJECT WIDE
Completed Sub Area Name: Not reported
Completed Document Type: Public Notice
Completed Date: 02/27/2019
Comments: Public notice published in the San Francisco Examiner and Sing Tao on February 27, 2019 to inform the community that additional input would be accepted on the H&H Land Use Covenant Amendment until March 28, 2019.

Future Area Name: Not reported
Future Sub Area Name: Not reported
Future Document Type: Not reported
Future Due Date: Not reported
Schedule Area Name: Not reported
Schedule Sub Area Name: Not reported
Schedule Document Type: Not reported
Schedule Due Date: Not reported
Schedule Revised Date: Not reported

Name: H & H SHIP SERVICE CO
Address: 220 CHINA BASIN ST
City,State,Zip: SAN FRANCISCO, CA 941070000
Facility ID: 80001528
Status: No Further Action
Status Date: 05/15/2020
Site Code: 200172
Site Type: Corrective Action
Site Type Detailed: Corrective Action
Acres: 6.6
NPL: NO
Regulatory Agencies: SMBRP
Lead Agency: WM
Program Manager: Not reported
Supervisor: Julie Pettijohn
Division Branch: Cleanup Berkeley
Assembly: 17
Senate: 11
Special Program: Not reported
Restricted Use: NO
Site Mgmt Req: NONE SPECIFIED
Funding: Not reported
Latitude: 37.77579
Longitude: -122.3881
APN: NONE SPECIFIED
Past Use: HAZARDOUS WASTE TREATMENT
Potential COC: Arsenic TPH-diesel TPH-MOTOR OIL Polynuclear aromatic hydrocarbons (PAHs)

Map ID
Direction
Distance
Elevation

MAP FINDINGS

Site

Database(s)

EDR ID Number
EPA ID Number

H & H SHIP SERVICE (Continued)

1000116649

Confirmed COC: 30001-NO 30024-NO 30472-NO 3002502-NO
Potential Description: SOIL
Alias Name: CAD004771168
Alias Type: EPA Identification Number
Alias Name: 200172
Alias Type: Project Code (Site Code)
Alias Name: 60002504
Alias Type: Envirostor ID Number
Alias Name: 80001528
Alias Type: Envirostor ID Number

Completed Info:

Completed Area Name: PROJECT WIDE
Completed Sub Area Name: Not reported
Completed Document Type: RCRA Facility Assessment Report
Completed Date: 10/30/1992
Comments: RFA report dated 10/1992

Completed Area Name: PROJECT WIDE
Completed Sub Area Name: Not reported
Completed Document Type: Triage Meeting
Completed Date: 06/22/2015
Comments: Triage closed.

Completed Area Name: PROJECT WIDE
Completed Sub Area Name: Not reported
Completed Document Type: Interim Measures Questionnaire
Completed Date: 04/29/1992
Comments: Not reported

Completed Area Name: PROJECT WIDE
Completed Sub Area Name: Not reported
Completed Document Type: Consent Order
Completed Date: 10/30/1992
Comments: Not reported

Completed Area Name: PROJECT WIDE
Completed Sub Area Name: Not reported
Completed Document Type: RCRA Facility Assessment Report
Completed Date: 03/09/1992
Comments: Not reported

Future Area Name: Not reported
Future Sub Area Name: Not reported
Future Document Type: Not reported
Future Due Date: Not reported
Schedule Area Name: Not reported
Schedule Sub Area Name: Not reported
Schedule Document Type: Not reported
Schedule Due Date: Not reported
Schedule Revised Date: Not reported

SAN FRANCISCO CO. UST:

Name: H & H SHIP SERVICE
Address: 220 CHINA BASIN ST
Facility ID: 8089
Facility Status: Not reported

Map ID
Direction
Distance
Elevation

MAP FINDINGS

Site

Database(s)

EDR ID Number
EPA ID Number

H & H SHIP SERVICE (Continued)

1000116649

Number Of Tanks:	1	
Owner/Operator Name:	Not reported	
Owner/Operator Title:	Not reported	
Owner Name:	Not reported	
Care Of Addr:	Not reported	
2nd Care Of Addr:	Not reported	
Mailing Address:	Not reported	
Mailing City,St,Zip:	Not reported	
Permit Number:	Not reported	
Permit Approved By:	Not reported	
Permit Expiration Date:	Not reported	
Applications:	Not reported	
Application Date:	5/11/1987	
Application Name:	Not reported	
Action Type:	Not reported	
Yr Spill/Overfill Installed1:	Not reported	
Yr Spill/Overfill Installed2:	Not reported	
Yr Spill/Overfill Installed3:	Not reported	
Tank ID:	Not reported	
Tank Test:	Not reported	
Local Tank Id:	Not reported	
Tank Manufacturer:	Not reported	
Compartmentalized Tank:	Not reported	
# Of Tank Compartments:	Not reported	
Date Tank Installed:	Not reported	
Tank Capacity:	Not reported	
Additional Desc:	Not reported	
Tank Use:	Not reported	
Petroleum Type:	Not reported	
Common Name:	Not reported	
Case Number:	Not reported	
Type Of Tank:	Not reported	
Primary Tank Material:	Not reported	
Secondary Tank Material:	Not reported	
Tank Interior Lining:	Not reported	
Date Interior Lining Install:	Not reported	
Date Closed:	3/28/1988	
UST Close ID:	547	
Type Of Spill Protection:	Not reported	
Date Alarm Overfill Protection Installed:	Not reported	Not reported
Date Ball Float Overfill Protection Installed:	Not reported	Not reported
Date Fill Tube Shut Overfill Protection Installed:	Not reported	Not reported
Overfill Protection Exempt:	Not reported	Not reported
Othr Tnk Corrosive Prtctn:	Not reported	Not reported
Date Corrosive Prtctn Install:	Not reported	Not reported
Tank Leak Detection (single walled):	Not reported	Not reported
Tank Leak Detection (double wall):	Not reported	Not reported
Estimated Date Last Used:	Not reported	Not reported
Estimated Qty Of Substance Remaining:	Not reported	Not reported
Tank Filled With Inert Material:	Not reported	Not reported
Piping System Type (Underground):	Not reported	Not reported
Piping System Type (Aboveground):	Not reported	Not reported
Piping Construction (Underground):	Not reported	Not reported
Piping Manufacturer (Underground):	Not reported	Not reported
Piping Construction (Aboveground):	Not reported	Not reported
Piping Manufacturer (Aboveground):	Not reported	Not reported

Map ID
Direction
Distance
Elevation

MAP FINDINGS

Site

Database(s)

EDR ID Number
EPA ID Number

H & H SHIP SERVICE (Continued)

1000116649

Piping Material & Corrosion Protection (Underground): Not reported
Piping Material & Corrosion Protection (Aboveground): Not reported
Piping Leak Detection (Undrgrnd - Single Wall): Not reported
Piping Leak Detection (2nd Contained): Not reported
Piping Leak Detection (Emrgncy Gnrtrs): Not reported
Pipe Integrity Test, Underground: Not reported
Piping Leak Detection (Aboveground - Single Wall): Not reported
Piping Leak Detection (Underground - 2nd Contained): Not reported
Piping Leak Detection Underground (Emrgncy Gnrtrs): Not reported
Pipe Integrity Test, Aboveground: Not reported
Date Dispenser Containment Installed: Not reported
Dispenser Containment Type: Not reported
Date Certified (Tank Unit): Not reported
Certified Date: Not reported
Last Annual Monitoring Cert: Not reported
2nd Containment Test: Not reported
Spill Containment Present: Not reported
Drop Tube Present: Not reported
Striker Plate Present: Not reported
Alarm Present: Not reported
Ball Float Present: Not reported
Fill Tube Present: Not reported
Other Tank Leak Detection Present: Not reported
Permit Status: Not reported

Tank ID: Not reported
Tank Test: Not reported
Local Tank Id: Not reported
Tank Manufacturer: Not reported
Compartmentalized Tank: Not reported
Of Tank Compartments: Not reported
Date Tank Installed: Not reported
Tank Capacity: Not reported
Additional Desc: Not reported
Tank Use: Not reported
Petroleum Type: Not reported
Common Name: Not reported
Case Number: Not reported
Type Of Tank: Not reported
Primary Tank Material: Not reported
Secondary Tank Material: Not reported
Tank Interior Lining: Not reported
Date Interior Lining Install: Not reported
Date Closed: 8/29/1996
UST Close ID: 2676
Type Of Spill Protection: Not reported
Date Alarm Overfill Protection Installed: Not reported
Date Ball Float Overfill Protection Installed: Not reported
Date Fill Tube Shut Overfill Protection Installed: Not reported
Overfill Protection Exempt: Not reported
Othr Tnk Corrosive Prtctn: Not reported
Date Corrosive Prtctn Install: Not reported
Tank Leak Detection (single walled): Not reported
Tank Leak Detection (double wall): Not reported
Estimated Date Last Used: Not reported
Estimated Qty Of Substance Remaining: Not reported

Map ID
Direction
Distance
Elevation

MAP FINDINGS

Site

Database(s)

EDR ID Number
EPA ID Number

H & H SHIP SERVICE (Continued)

1000116649

Tank Filled With Inert Material:	Not reported
Piping System Type (Underground):	Not reported
Piping System Type (Aboveground):	Not reported
Piping Construction (Underground):	Not reported
Piping Manufacturer (Underground):	Not reported
Piping Construction (Aboveground):	Not reported
Piping Manufacturer (Aboveground):	Not reported
Piping Material & Corrosion Protection (Underground):	Not reported
Piping Material & Corrosion Protection (Aboveground):	Not reported
Piping Leak Detection (Undrgrnd - Single Wall):	Not reported
Piping Leak Detection (2nd Contained):	Not reported
Piping Leak Detection (Emrgncy Gnrtrs):	Not reported
Pipe Integrity Test, Underground:	Not reported
Piping Leak Detection (Aboveground - Single Wall):	Not reported
Piping Leak Detection (Underground - 2nd Contained):	Not reported
Piping Leak Detection Underground (Emrgncy Gnrtrs):	Not reported
Pipe Integrity Test, Aboveground:	Not reported
Date Dispenser Containment Installed:	Not reported
Dispenser Containment Type:	Not reported
Date Certified (Tank Unit):	Not reported
Certified Date:	2/19/1997
Last Annual Monitoring Cert:	Not reported
2nd Containment Test:	Not reported
Spill Containment Present:	Not reported
Drop Tube Present:	Not reported
Striker Plate Present:	Not reported
Alarm Present:	Not reported
Ball Float Present:	Not reported
Fill Tube Present:	Not reported
Other Tank Leak Detection Present:	Not reported
Permit Status:	Not reported

VCP:

Name:	H&H SHIP SERVICE COMPANY
Address:	220 CHINA BASIN STREET
City,State,Zip:	SAN FRANCISCO, CA 94107
Facility ID:	60002504
Site Type:	Voluntary Cleanup
Site Type Detail:	Voluntary Agreement
Site Mgmt. Req.:	NONE SPECIFIED
Acres:	2
National Priorities List:	NO
Cleanup Oversight Agencies:	SMBRP
Lead Agency:	SMBRP
Lead Agency Description:	DTSC - Site Cleanup Program
Project Manager:	Sagar Bhatt
Supervisor:	Julie Pettijohn
Division Branch:	Cleanup Berkeley
Site Code:	202140
Assembly:	, 17
Senate:	, 11
Special Programs Code:	Voluntary Agreement - Standard Voluntary Agreement
Status:	Certified O&M - Land Use Restrictions Only
Status Date:	08/05/2020
Restricted Use:	YES
Funding:	Responsible Party
Lat/Long:	37.77579 / -122.3881

Map ID
Direction
Distance
Elevation

MAP FINDINGS

Site

Database(s)

EDR ID Number
EPA ID Number

H & H SHIP SERVICE (Continued)

1000116649

APN: 8719/002, 8719002
Past Use: HAZARDOUS WASTE STORAGE - TANKS/CONTAINERS, HAZARDOUS WASTE TREATMENT
Potential COC: 30001, 30018, 30019
Confirmed COC: 30001,30019
Potential Description: OTH, SOIL
Alias Name: 8719/002
Alias Type: APN
Alias Name: 8719002
Alias Type: APN
Alias Name: CAD004771168
Alias Type: EPA Identification Number
Alias Name: 202140
Alias Type: Project Code (Site Code)
Alias Name: 60002504
Alias Type: Envirostor ID Number
Alias Name: 80001528
Alias Type: Envirostor ID Number

Completed Info:

Completed Area Name: PROJECT WIDE
Completed Sub Area Name: Not reported
Completed Document Type: Public Notice
Completed Date: 07/25/2019
Comments: Public notice published in the San Francisco Examiner on July 25, 2019 to inform the community about a public hearing being held on August 29, 2019 regarding the proposed modification of the existing land use covenant.

Completed Area Name: PROJECT WIDE
Completed Sub Area Name: Not reported
Completed Document Type: Annual Oversight Cost Estimate
Completed Date: 09/09/2021
Comments: Annual DTSC oversight cost estimate letter for fiscal year 2021/2022 (July 1, 2021 - June 30, 2022).

Completed Area Name: PROJECT WIDE
Completed Sub Area Name: Not reported
Completed Document Type: Land Use Restriction
Completed Date: 07/07/2002
Comments: The Covenant to Restrict Use of Property/Environmental Restriction restricts the land use and certain activities on Parcel B of the Former H&H Ship Service Company Tank Treatment Area located along the Inner Waterfront Line northeast of Terry A. Francois Blvd. in San Francisco.

Completed Area Name: PROJECT WIDE
Completed Sub Area Name: Not reported
Completed Document Type: Land Use Restriction
Completed Date: 01/25/2000
Comments: The Covenant to Restrict Use of Property/Environmental Restriction restricts the land use and certain activities on Parcels A, C, and D of the Former H&H Shipyard Seawall Lot 337.

Completed Area Name: PROJECT WIDE
Completed Sub Area Name: Not reported
Completed Document Type: Annual Oversight Cost Estimate
Completed Date: 09/28/2018
Comments: Annual DTSC oversight cost estimate letter to the Port of San

Map ID
Direction
Distance
Elevation

MAP FINDINGS

Site

Database(s)

EDR ID Number
EPA ID Number

H & H SHIP SERVICE (Continued)

1000116649

Francisco for fiscal year 2018/2019 (July 1, 2018 - June 30, 2019).

Completed Area Name: PROJECT WIDE
Completed Sub Area Name: Not reported
Completed Document Type: Correspondence
Completed Date: 02/28/2018
Comments: The Port of San Francisco sent DTSC a written request for variance from the Land Use Covenant for the Site which was recorded on January 27, 2000. The specific variance request was from one provision of the Covenant, in Article 4, Restrictions, which prohibits the use of the Site for

Completed Area Name: PROJECT WIDE
Completed Sub Area Name: Not reported
Completed Document Type: Annual Oversight Cost Estimate
Completed Date: 09/30/2020
Comments: Annual DTSC oversight cost estimate letter for fiscal year 2020/2021 (July 1, 2020 - June 30, 2021).

Completed Area Name: PROJECT WIDE
Completed Sub Area Name: Not reported
Completed Document Type: Correspondence
Completed Date: 09/16/2019
Comments: Not reported

Completed Area Name: PROJECT WIDE
Completed Sub Area Name: Not reported
Completed Document Type: Annual Oversight Cost Estimate
Completed Date: 10/07/2019
Comments: Annual DTSC oversight cost estimate letter for fiscal year 2019/2020 (July 1, 2019 - June 30, 2020).

Completed Area Name: PROJECT WIDE
Completed Sub Area Name: Not reported
Completed Document Type: Site Characterization Workplan
Completed Date: 01/13/2020
Comments: The Soil Vapor Investigation Workplan outlines the methodology for collection and analysis of soil vapor samples at the Site. Up to thirteen soil vapor probes will be installed. Two separate soil vapor sampling events will be performed, spaced apart to account for season variation. The results of the sampling will be used in a human health risk assessment to determine whether vapor intrusion mitigation systems will be necessary for any future buildings constructed at the Site.

Completed Area Name: PROJECT WIDE
Completed Sub Area Name: Not reported
Completed Document Type: Site Characterization Report
Completed Date: 08/03/2020
Comments: Two rounds of soil vapor sampling were performed at the Site under the footprint of the proposed buildings at Blocks F, G, J, and K. The results of the soil vapor sampling support the recommendation that vapor intrusion mitigation systems would not be necessary at the future buildings.

Completed Area Name: PROJECT WIDE
Completed Sub Area Name: Not reported

Map ID
Direction
Distance
Elevation

MAP FINDINGS

Site

Database(s)

EDR ID Number
EPA ID Number

H & H SHIP SERVICE (Continued)

1000116649

Completed Document Type: Land Use Restriction
Completed Date: 09/24/2019
Comments: The Covenant to Restrict Use of Property/Environmental Restriction restricts the land use and certain activities on Parcels A, C, and D of the Former H&H Shipyard Seawall Lot 337. This Land Use Covenant (LUC) is a modified LUC, which supersedes DOC-2000-G723986-00, the LUC from 2000. The LUC was modified to allow multi-family residential usage on the second floor and higher of buildings, with a vapor intrusion mitigation system.

Completed Area Name: PROJECT WIDE
Completed Sub Area Name: Not reported
Completed Document Type: Standard Voluntary Agreement
Completed Date: 05/23/2017
Comments: Voluntary Cleanup Agreement entered into between DTSC and the Port of San Francisco for modification of the Land Use Covenant of the Former H&H Ship Service Company's Parcels A, C, and D.

Completed Area Name: PROJECT WIDE
Completed Sub Area Name: Not reported
Completed Document Type: Risk Assessment Report
Completed Date: 07/15/2019
Comments: The Updated Human Health Risk Assessment (HHRA) evaluates potential human health risks to future on-Site populations using soil and groundwater sampling data collected during closure of the former H&H Ship Service Company facility. The chemicals of potential concern are metals, polycyclic aromatic hydrocarbons, polychlorinated biphenyls, total petroleum hydrocarbons, and volatile organic compounds. The updated HHRA closely evaluates potential indirect exposures through a vapor intrusion pathway. The updated HHRA recommends that there be a vapor intrusion mitigation system installed at any future buildings at the Site in order to prevent any potential exposure.

Completed Area Name: PROJECT WIDE
Completed Sub Area Name: Not reported
Completed Document Type: Public Notice
Completed Date: 12/09/2018
Comments: Public notice published in the San Francisco Examiner on December 9, 2018 to inform the community about a public hearing being held on January 9, 2019 regarding the proposed modification of the existing land use covenant.

Completed Area Name: PROJECT WIDE
Completed Sub Area Name: Not reported
Completed Document Type: Soils Management Plan
Completed Date: 11/13/2019
Comments: The Soil Management Plan (SMP) describes the procedures to be followed for the planned development at the Site and for any subsequent activities in the future that may disturb existing Site soils. The procedures described in the SMP include worker health and safety requirements, procedures for soil inspection and notification, soil profiling, containment and stockpiling, sampling and analysis, waste disposal requirements, on-site soil reuse, and requirements for import fill. The Dust Control Plan (DCP) is a companion document to the SMP which outlines the best management practices to be implemented during any construction or ground disturbing activities, which would minimize dust generation, minimize exposure of on-Site

Map ID
Direction
Distance
Elevation

MAP FINDINGS

Site

Database(s)

EDR ID Number
EPA ID Number

H & H SHIP SERVICE (Continued)

1000116649

construction workers to dust, and prevent dust from migrating off-Site.

Completed Area Name: PROJECT WIDE
Completed Sub Area Name: Not reported
Completed Document Type: Other Report
Completed Date: 09/14/1995
Comments: Preliminary screening evaluation to identify what potential risks may be posed by chemicals found in the former storage tank area (Parcel B). Identifies which chemicals were found and which require further evaluation.

Completed Area Name: PROJECT WIDE
Completed Sub Area Name: Not reported
Completed Document Type: Other Report
Completed Date: 01/01/1999
Comments: All reports from 1999 related to the Former H&H Ship Service Co. Includes the RCRA closure certification report, site history, sampling data, and the soil management plan.

Completed Area Name: PROJECT WIDE
Completed Sub Area Name: Not reported
Completed Document Type: Risk Assessment Report
Completed Date: 02/16/2018
Comments: The Summary of Analytical Results from Previous Environmental Investigations and Preliminary Risk Assessment (PRA) summarizes the results of previous environmental investigations conducted at Site and evaluates the potential human health risk for mixed-use residential and commercial buildings, which are planned as part of the future development. The chemicals of potential concern for the Site were determined to be: arsenic, cobalt, lead, and nickel in soil; ethylbenzene, toluene, xylenes, and 1,2,4-trimethylbenzene in soil vapor; and carbon disulfide for groundwater volatilization to indoor air. DTSC agreed with the conclusions that the proposed development plans would prevent exposure to existing Site soil, groundwater, and soil gas, and that no additional future risk is likely to be created by the proposed development. A land use covenant will remain in place at the Site to prevent exposure to soil and restrict usage of groundwater at the Site.

Completed Area Name: PROJECT WIDE
Completed Sub Area Name: Not reported
Completed Document Type: Public Notice
Completed Date: 02/27/2019
Comments: Public notice published in the San Francisco Examiner and Sing Tao on February 27, 2019 to inform the community that additional input would be accepted on the H&H Land Use Covenant Amendment until March 28, 2019.

Future Area Name: Not reported
Future Sub Area Name: Not reported
Future Document Type: Not reported
Future Due Date: Not reported
Schedule Area Name: Not reported
Schedule Sub Area Name: Not reported
Schedule Document Type: Not reported
Schedule Due Date: Not reported

Map ID
Direction
Distance
Elevation

MAP FINDINGS

Site

Database(s)

EDR ID Number
EPA ID Number

H & H SHIP SERVICE (Continued)

1000116649

Schedule Revised Date: Not reported

SWEEPS UST:

Name: H&H SHIP SERVICE CO.
Address: 220 CHINA BASIN ST
City: SAN FRANCISCO
Status: Not reported
Comp Number: 8089
Number: Not reported
Board Of Equalization: Not reported
Referral Date: Not reported
Action Date: Not reported
Created Date: Not reported
Owner Tank Id: Not reported
SWRCB Tank Id: 38-000-008089-000002
Tank Status: Not reported
Capacity: 10000
Active Date: Not reported
Tank Use: UNKNOWN
STG: PRODUCT
Content: UNSPECIFIED
Number Of Tanks: 1

Name: H&H SHIP SERVICE CO.
Address: 220 CHINA BASIN ST
City: SAN FRANCISCO
Status: Active
Comp Number: 8089
Number: 1
Board Of Equalization: Not reported
Referral Date: 09-30-92
Action Date: 12-10-91
Created Date: 01-01-01
Owner Tank Id: Not reported
SWRCB Tank Id: 38-000-008089-000001
Tank Status: A
Capacity: 10000
Active Date: 09-30-92
Tank Use: UNKNOWN
STG: P
Content: UNSPECIFIED
Number Of Tanks: 1

HIST UST:

Name: HANDH SHIP SERVICE CO
Address: 220 CHINA BASIN STREET
City,State,Zip: SAN FRANCISCO, CA 94107
File Number: 0002F751
URL: <http://geotracker.waterboards.ca.gov/ustpdfs/pdf/0002F751.pdf>
Region: STATE
Facility ID: 00000032738
Facility Type: Other
Other Type: SHIP MAINTENANCE
Contact Name: Not reported
Telephone: 4155434835
Owner Name: H&H SHIP SERVICE CO.

Map ID
Direction
Distance
Elevation

MAP FINDINGS

Site

Database(s)

EDR ID Number
EPA ID Number

H & H SHIP SERVICE (Continued)

1000116649

Owner Address: 220 CHINA BASIN STREET
Owner City,St,Zip: SAN FRANCISCO, CA 94107
Total Tanks: 0002

Tank Num: 001
Container Num: #1
Year Installed: Not reported
Tank Capacity: 00010000
Tank Used for: PRODUCT
Type of Fuel: REGULAR
Container Construction Thickness: 12
Leak Detection: Stock Inventor

Tank Num: 002
Container Num: 2
Year Installed: Not reported
Tank Capacity: 00010000
Tank Used for: PRODUCT
Type of Fuel: DIESEL
Container Construction Thickness: 12
Leak Detection: Stock Inventor

[Click here for Geo Tracker PDF:](#)

CA FID UST:

Facility ID: 38000347
Regulated By: UTNKA
Regulated ID: Not reported
Cortese Code: Not reported
SIC Code: Not reported
Facility Phone: 4155434835
Mail To: Not reported
Mailing Address: 220 CHINA BASIN
Mailing Address 2: Not reported
Mailing City,St,Zip: SAN FRANCISCO 94107
Contact: Not reported
Contact Phone: Not reported
DUNs Number: Not reported
NPDES Number: Not reported
EPA ID: Not reported
Comments: Not reported
Status: Active

DEED:

Name: H & H SHIP SERVICE CO
Address: 220 CHINA BASIN ST
City,State,Zip: SAN FRANCISCO, CA 941070000
Envirostor ID: CAD004771168
Area: Not reported
Sub Area: Not reported
Site Type: CLOSED
Status: CLOSED
Agency: Not reported
Covenant Uploaded: Not reported
Deed Date(s): Not reported
File Name: Envirostor Land Use Restrictions

Map ID
Direction
Distance
Elevation

MAP FINDINGS

Site

Database(s)

EDR ID Number
EPA ID Number

H & H SHIP SERVICE (Continued)

1000116649

Name: H & H SHIP SERVICE CO
Address: 220 CHINA BASIN ST
City,State,Zip: SAN FRANCISCO, CA 941070000
Envirostor ID: CAD004771168
Area: Not reported
Sub Area: Not reported
Site Type: CLOSED
Status: CLOSED
Agency: Not reported
Covenant Uploaded: Not reported
Deed Date(s): Not reported
File Name: Envirostor Land Use Restrictions

Name: H&H SHIP SERVICE COMPANY
Address: 220 CHINA BASIN STREET
City,State,Zip: SAN FRANCISCO, CA 94107
Envirostor ID: 60002504
Area: PROJECT WIDE
Sub Area: Not reported
Site Type: VOLUNTARY CLEANUP
Status: CERTIFIED O&M - LAND USE RESTRICTIONS ONLY
Agency: Not reported
Covenant Uploaded: Not reported
Deed Date(s): Not reported
File Name: Envirostor Land Use Restrictions

Name: H&H SHIP SERVICE COMPANY
Address: 220 CHINA BASIN STREET
City,State,Zip: SAN FRANCISCO, CA 94107
Envirostor ID: 60002504
Area: PROJECT WIDE
Sub Area: Not reported
Site Type: VOLUNTARY CLEANUP
Status: CERTIFIED O&M - LAND USE RESTRICTIONS ONLY
Agency: Not reported
Covenant Uploaded: Not reported
Deed Date(s): Not reported
File Name: Envirostor Land Use Restrictions

Name: H&H SHIP SERVICE COMPANY
Address: 220 CHINA BASIN STREET
City,State,Zip: SAN FRANCISCO, CA 94107
Envirostor ID: 60002504
Area: PROJECT WIDE
Sub Area: Not reported
Site Type: VOLUNTARY CLEANUP
Status: CERTIFIED O&M - LAND USE RESTRICTIONS ONLY
Agency: Not reported
Covenant Uploaded: Not reported
Deed Date(s): Not reported
File Name: Envirostor Land Use Restrictions

RAATS:

Entry No: 1
Facility ID: CAD004771168
Type: Not reported
Docket No: 09-93-0003

Map ID
Direction
Distance
Elevation

MAP FINDINGS

Site

Database(s)

EDR ID Number
EPA ID Number

H & H SHIP SERVICE (Continued)

1000116649

Region: 09
Issue Date: 11/30/1992
Final Date: 11/30/1992
Status: Consent Agreement/Final Order
Additional: Not reported
Action ID: 3446
Action: 3008 (A)
Violation No: Not reported
Viol No Cited: 1 3005
Total No Cited: Not reported
Reg Type: Federal
Prop. Penalty: 5,000.00
Final Penalty: 99,800.00
Total Prop. Penalty: 99,800.00
Comments: Not reported

Entry No: 1
Facility ID: CAD004771168
Type: Not reported
Docket No: 09-93-0003
Region: 09
Issue Date: 11/30/1992
Final Date: 11/30/1992
Status: Consent Agreement/Final Order
Additional: Not reported
Action ID: 3446
Action: 3008 (A)
Violation No: Not reported
Viol No Cited: 2 3010
Total No Cited: Not reported
Reg Type: Federal
Prop. Penalty: *
Final Penalty: 99,800.00
Total Prop. Penalty: 99,800.00
Comments: Not reported

Entry No: 1
Facility ID: CAD004771168
Type: Not reported
Docket No: 09-93-0003
Region: 09
Issue Date: 11/30/1992
Final Date: 11/30/1992
Status: Consent Agreement/Final Order
Additional: Not reported
Action ID: 3446
Action: 3008 (A)
Violation No: Not reported
Viol No Cited: 3 262.11
Total No Cited: Not reported
Reg Type: CFR
Prop. Penalty: 94,800.00
Final Penalty: 99,800.00
Total Prop. Penalty: 99,800.00
Comments: Not reported

Entry No: 1

Map ID
Direction
Distance
Elevation

MAP FINDINGS

Site

Database(s)

EDR ID Number
EPA ID Number

H & H SHIP SERVICE (Continued)

1000116649

Facility ID: CAD004771168
Type: Not reported
Docket No: 09-93-0003
Region: 09
Issue Date: 11/30/1992
Final Date: 11/30/1992
Status: Consent Agreement/Final Order
Additional: Not reported
Action ID: 3446
Action: 3008 (A)
Violation No: Not reported
Viol No Cited: 4 265.13(A), (B) AND (C)
Total No Cited: Not reported
Reg Type: CFR
Prop. Penalty: *
Final Penalty: 99,800.00
Total Prop. Penalty: 99,800.00
Comments: Not reported

Entry No: 1
Facility ID: CAD004771168
Type: Not reported
Docket No: 09-93-0003
Region: 09
Issue Date: 11/30/1992
Final Date: 11/30/1992
Status: Consent Agreement/Final Order
Additional: Not reported
Action ID: 3446
Action: 3008 (A)
Violation No: Not reported
Viol No Cited: 5 265.73(B)(3)
Total No Cited: Not reported
Reg Type: CFR
Prop. Penalty: *
Final Penalty: 99,800.00
Total Prop. Penalty: 99,800.00
Comments: Not reported

Entry No: 1
Facility ID: CAD004771168
Type: Not reported
Docket No: 09-93-0003
Region: 09
Issue Date: 11/30/1992
Final Date: 11/30/1992
Status: Consent Agreement/Final Order
Additional: Not reported
Action ID: 3446
Action: 3008 (A)
Violation No: Not reported
Viol No Cited: 6 268.7(A)
Total No Cited: Not reported
Reg Type: CFR
Prop. Penalty: *
Final Penalty: 99,800.00
Total Prop. Penalty: 99,800.00

Map ID
Direction
Distance
Elevation

MAP FINDINGS

Site

Database(s)

EDR ID Number
EPA ID Number

H & H SHIP SERVICE (Continued)

1000116649

Comments: Not reported

Entry No: 1
Facility ID: CAD004771168
Type: Not reported
Docket No: 09-93-0003
Region: 09
Issue Date: 11/30/1992
Final Date: 11/30/1992
Status: Consent Agreement/Final Order
Additional: Not reported
Action ID: 3446
Action: 3008 (A)
Violation No: Not reported
Viol No Cited: 7 268.9(A)
Total No Cited: Not reported
Reg Type: CFR
Prop. Penalty: *
Final Penalty: 99,800.00
Total Prop. Penalty: 99,800.00
Comments: Not reported

Entry No: 1
Facility ID: CAD004771168
Type: Not reported
Docket No: 09-93-0003
Region: 09
Issue Date: 11/30/1992
Final Date: 11/30/1992
Status: Consent Agreement/Final Order
Additional: Not reported
Action ID: 3446
Action: 3008 (A)
Violation No: Not reported
Viol No Cited: 8 268.33(G)
Total No Cited: Not reported
Reg Type: CFR
Prop. Penalty: *
Final Penalty: 99,800.00
Total Prop. Penalty: 99,800.00
Comments: Not reported

Entry No: 1
Facility ID: CAD004771168
Type: Not reported
Docket No: 09-93-0003
Region: 09
Issue Date: 11/30/1992
Final Date: 11/30/1992
Status: Consent Agreement/Final Order
Additional: Not reported
Action ID: 3446
Action: 3008 (A)
Violation No: Not reported
Viol No Cited: 9 268.34(I)
Total No Cited: Not reported
Reg Type: CFR

Map ID
Direction
Distance
Elevation

MAP FINDINGS

Site

Database(s)

EDR ID Number
EPA ID Number

H & H SHIP SERVICE (Continued)

1000116649

Prop. Penalty: *
Final Penalty: 99,800.00
Total Prop. Penalty: 99,800.00
Comments: Not reported

EMI:

Name: H & H SHIP SERVICE COMPANY
Address: 220 CHINA BASIN STREET
City,State,Zip: SAN FRANCISCO, CA 94107
Year: 1990
County Code: 38
Air Basin: SF
Facility ID: 3946
Air District Name: BA
SIC Code: 2992
Air District Name: BAY AREA AQMD
Community Health Air Pollution Info System: Not reported
Consolidated Emission Reporting Rule: Not reported
Total Organic Hydrocarbon Gases Tons/Yr: 17
Reactive Organic Gases Tons/Yr: 15
Carbon Monoxide Emissions Tons/Yr: 0
NOX - Oxides of Nitrogen Tons/Yr: 0
SOX - Oxides of Sulphur Tons/Yr: 0
Particulate Matter Tons/Yr: 2
Part. Matter 10 Micrometers and Smlr Tons/Yr:2

Name: H & H SHIP SERVICE COMPANY
Address: 220 CHINA BASIN STREET
City,State,Zip: SAN FRANCISCO, CA 94107
Year: 1993
County Code: 38
Air Basin: SF
Facility ID: 3946
Air District Name: BA
SIC Code: 2992
Air District Name: BAY AREA AQMD
Community Health Air Pollution Info System: Not reported
Consolidated Emission Reporting Rule: Not reported
Total Organic Hydrocarbon Gases Tons/Yr: 13
Reactive Organic Gases Tons/Yr: 11
Carbon Monoxide Emissions Tons/Yr: 0
NOX - Oxides of Nitrogen Tons/Yr: 0
SOX - Oxides of Sulphur Tons/Yr: 0
Particulate Matter Tons/Yr: 0
Part. Matter 10 Micrometers and Smlr Tons/Yr:0

Name: H & H SHIP SERVICE COMPANY
Address: 220 CHINA BASIN STREET
City,State,Zip: SAN FRANCISCO, CA 94107
Year: 1995
County Code: 38
Air Basin: SF
Facility ID: 3946
Air District Name: BA
SIC Code: 2992
Air District Name: BAY AREA AQMD
Community Health Air Pollution Info System: Not reported

Map ID
 Direction
 Distance
 Elevation

MAP FINDINGS

Site

Database(s)

EDR ID Number
 EPA ID Number

H & H SHIP SERVICE (Continued)

1000116649

Consolidated Emission Reporting Rule: Not reported
 Total Organic Hydrocarbon Gases Tons/Yr: 12
 Reactive Organic Gases Tons/Yr: 11
 Carbon Monoxide Emissions Tons/Yr: 0
 NOX - Oxides of Nitrogen Tons/Yr: 0
 SOX - Oxides of Sulphur Tons/Yr: 0
 Particulate Matter Tons/Yr: 0
 Part. Matter 10 Micrometers and Smlr Tons/Yr:0

Name: H & H SHIP SERVICE COMPANY
 Address: 220 CHINA BASIN STREET
 City,State,Zip: SAN FRANCISCO, CA 94107
 Year: 1996
 County Code: 38
 Air Basin: SF
 Facility ID: 3946
 Air District Name: BA
 SIC Code: 2992
 Air District Name: BAY AREA AQMD
 Community Health Air Pollution Info System: Not reported
 Consolidated Emission Reporting Rule: Not reported
 Total Organic Hydrocarbon Gases Tons/Yr: 12
 Reactive Organic Gases Tons/Yr: 11
 Carbon Monoxide Emissions Tons/Yr: 0
 NOX - Oxides of Nitrogen Tons/Yr: 0
 SOX - Oxides of Sulphur Tons/Yr: 0
 Particulate Matter Tons/Yr: 0
 Part. Matter 10 Micrometers and Smlr Tons/Yr:0

HWP:

EPA ID: CAD004771168
 Name: H & H SHIP SERVICE CO
 Address: 220 CHINA BASIN ST
 Cleanup Status: CLOSED
 Latitude: 37.77579
 Longitude: -122.3881
 Facility Type: Historical - Non-Operating
 Facility Size: Not reported
 Supervisor: Not reported
 Site Code: 200172
 Senate District: 11
 Assembly District: 17
 Public Information Officer: Not reported
 Commercial Offsite Facility Types: Not reported
 Quarterly Update: H & H Ship Service submitted a closure plan dated 8/30/1996 to close down the Tank Cleaning Area, Container Storage Area, and Stabilization Unit at their former facility. This plan was approved on 1/26/2000. DTSC issued a letter on 1/27/2000, in which they confirmed the closure of these areas in accordance to the closure plan. DTSC further stated in the letter that they are aware the remainder of the facility consisting of the Treatment/Transfer Area (TTA) is still undergoing closure according to a separate closure plan (which was approved by DTSC on 1/13/1995). DTSC then issued a second letter on 7/30/2002, in which they approved closure of the TTA in accordance with the closure plan. See "Final Closure Docs" to view all relevant documents.

Project Manager Lead: Not reported
 Project Manager: Not reported

Map ID
Direction
Distance
Elevation

MAP FINDINGS

Site

Database(s)

EDR ID Number
EPA ID Number

H & H SHIP SERVICE (Continued)

1000116649

Permit Type: RCRA
Permit Effective Date: Not reported
Permit Expiration Date: Not reported
Calenviroscreen Score: 31-35%
Total Planned Hours: Not reported
Total Planned Amount: Not reported
Total Actual Hours: Not reported

Closure:

EPA ID: CAD004771168
Facility Type: Historical - Non-Operating
Facility Name: H & H SHIP SERVICE CO
Project Manager: Not reported
Project Manager Lead: Not reported
Supervisor: Not reported
Facility Size: Not reported
Facility Status: CLOSED
Activity Type: Closure Final
Final Date: Not reported
Type: RCRA
Title Description: Imported 12/2011:CLOSURE1
Due Date: Not reported
Comments: Not reported
Unit Names: CONTAIN1, OTHRTRT1, OTHRTRT2, TANKTRT1, TANKTRT2
Event Description: Closure Final - CLOSURE PLAN APPROVED
Actual Date: 01/12/1995

EPA ID: CAD004771168
Facility Type: Historical - Non-Operating
Facility Name: H & H SHIP SERVICE CO
Project Manager: Not reported
Project Manager Lead: Not reported
Supervisor: Not reported
Facility Size: Not reported
Facility Status: CLOSED
Activity Type: Closure Final
Final Date: Not reported
Type: RCRA
Title Description: Imported 12/2011:CLOSURE1
Due Date: Not reported
Comments: Not reported
Unit Names: CONTAIN1, OTHRTRT1, OTHRTRT2, TANKTRT1, TANKTRT2
Event Description: Closure Final - CLOSURE PLAN RECEIVED
Actual Date: 04/08/1993

EPA ID: CAD004771168
Facility Type: Historical - Non-Operating
Facility Name: H & H SHIP SERVICE CO
Project Manager: Not reported
Project Manager Lead: Not reported
Supervisor: Not reported
Facility Size: Not reported
Facility Status: CLOSED
Activity Type: Closure Final
Final Date: Not reported
Type: RCRA
Title Description: Imported 12/2011:CLOSURE1
Due Date: Not reported

Map ID
Direction
Distance
Elevation

MAP FINDINGS

Site

Database(s)

EDR ID Number
EPA ID Number

H & H SHIP SERVICE (Continued)

1000116649

Comments: Not reported
Unit Names: CONTAIN1, OTHRTRT1, OTHRTRT2, TANKTRT1, TANKTRT2
Event Description: Closure Final - ISSUE CLOSURE VERIFICATION
Actual Date: 07/30/2002

Maint:

EPA ID: CAD004771168
Facility Type: Historical - Non-Operating
Facility Name: H & H SHIP SERVICE CO
Title: LUC for Treatment/Transfer Area at the former H & H Ship Service facility
Document Type: Deed Restriction / LUC Issued
Receive Date: 07/25/2002
Project Manager: Not reported
Project Manager Lead: Not reported
Supervisor: Not reported
Facility Status: CLOSED
Due Date: Not reported

EPA ID: CAD004771168
Facility Type: Historical - Non-Operating
Facility Name: H & H SHIP SERVICE CO
Title: LUC for the Main Site at the former H & H Ship Service facility dated 1/27/2000.
Document Type: Deed Restriction / LUC Issued
Receive Date: 01/27/2000
Project Manager: Not reported
Project Manager Lead: Not reported
Supervisor: Not reported
Facility Status: CLOSED
Due Date: Not reported

Alias:

EPA ID: CAD004771168
Facility Type: Historical - Non-Operating
Facility Name: H & H SHIP SERVICE CO
Facility Status: CLOSED
Project Manager: Not reported
Project Manager Lead: Not reported
Supervisor: Not reported
Alias Type: Project Code (Site Code)
Alias: 200172

EPA ID: CAD004771168
Facility Type: Historical - Non-Operating
Facility Name: H & H SHIP SERVICE CO
Facility Status: CLOSED
Project Manager: Not reported
Project Manager Lead: Not reported
Supervisor: Not reported
Alias Type: APN
Alias: 8719002

MAP FINDINGS

Map ID
 Direction
 Distance
 Elevation

Site

Database(s)

EDR ID Number
 EPA ID Number

BA290 **C & M PLATING WORKS**
NNW **598 6TH STREET**
1/2-1 **SAN FRANCISCO, CA 94103**
0.852 mi.
4501 ft. **Site 1 of 2 in cluster BA**

ENVIROSTOR **S100857136**
HWP **N/A**

Relative:
Lower
Actual:
12 ft.

ENVIROSTOR:
 Name: C & M PLATING WORKS
 Address: 598 6TH ST
 City,State,Zip: SAN FRANCISCO, CA 941030000
 Facility ID: 80001619
 Status: No Further Action
 Status Date: 03/29/2001
 Site Code: Not reported
 Site Type: Corrective Action
 Site Type Detailed: Corrective Action
 Acres: 0.25
 NPL: NO
 Regulatory Agencies: HWMP
 Lead Agency: HWMP
 Program Manager: Robert Boggs
 Supervisor: Denise Tsuji
 Division Branch: Cleanup Berkeley
 Assembly: 17
 Senate: 11
 Special Program: Not reported
 Restricted Use: NO
 Site Mgmt Req: NONE SPECIFIED
 Funding: Not reported
 Latitude: 37.77485
 Longitude: -122.4010
 APN: NONE SPECIFIED
 Past Use: METAL PLATING - OTHER
 Potential COC: NONE SPECIFIED No Contaminants found
 Confirmed COC: No Contaminants found
 Potential Description: NMA
 Alias Name: CAD009204736
 Alias Type: EPA Identification Number
 Alias Name: 60000525
 Alias Type: Envirostor ID Number
 Alias Name: 80001619
 Alias Type: Envirostor ID Number

Completed Info:
 Completed Area Name: PROJECT WIDE
 Completed Sub Area Name: Not reported
 Completed Document Type: RCRA Facility Assessment Report
 Completed Date: 03/29/2001
 Comments: RCRA Facility Assessment Completed 3/2001

Completed Area Name: PROJECT WIDE
 Completed Sub Area Name: Not reported
 Completed Document Type: Preliminary Assessment Report
 Completed Date: 08/31/1990
 Comments: Not reported

Completed Area Name: PROJECT WIDE
 Completed Sub Area Name: Not reported
 Completed Document Type: Remedy Construction Complete
 Completed Date: 04/09/2007

Map ID
Direction
Distance
Elevation

MAP FINDINGS

Site

Database(s)

EDR ID Number
EPA ID Number

C & M PLATING WORKS (Continued)

S100857136

Comments: Not reported

Completed Area Name: PROJECT WIDE
Completed Sub Area Name: Not reported
Completed Document Type: * Other Instrument
Completed Date: 08/15/2006
Comments: Not reported

Completed Area Name: PROJECT WIDE
Completed Sub Area Name: Not reported
Completed Document Type: Groundwater Migration Controlled
Completed Date: 08/07/2006
Comments: Not reported

Completed Area Name: PROJECT WIDE
Completed Sub Area Name: Not reported
Completed Document Type: * Remedy Selected
Completed Date: 08/30/2006
Comments: Not reported

Completed Area Name: PROJECT WIDE
Completed Sub Area Name: Not reported
Completed Document Type: Human Exposure Controlled
Completed Date: 08/07/2006
Comments: Not reported

Future Area Name: Not reported
Future Sub Area Name: Not reported
Future Document Type: Not reported
Future Due Date: Not reported
Schedule Area Name: Not reported
Schedule Sub Area Name: Not reported
Schedule Document Type: Not reported
Schedule Due Date: Not reported
Schedule Revised Date: Not reported

Name: C & M PLATING WORKS
Address: 598 6TH STREET
City,State,Zip: SAN FRANCISCO, CA 94103
Facility ID: 60000525
Status: Refer: 1248 Local Agency
Status Date: 01/27/2000
Site Code: Not reported
Site Type: Evaluation
Site Type Detailed: Evaluation
Acres: Not reported
NPL: NO
Regulatory Agencies: SAN FRANCISCO COUNTY
Lead Agency: SAN FRANCISCO COUNTY
Program Manager: Not reported
Supervisor: Referred - Not Assigned
Division Branch: Cleanup Berkeley
Assembly: 17
Senate: 11
Special Program: Not reported
Restricted Use: NO
Site Mgmt Req: NONE SPECIFIED

Map ID
Direction
Distance
Elevation

MAP FINDINGS

Site

Database(s)

EDR ID Number
EPA ID Number

C & M PLATING WORKS (Continued)

S100857136

Funding: Responsible Party
Latitude: 37.77560
Longitude: -122.4008
APN: NONE SPECIFIED
Past Use: NONE SPECIFIED
Potential COC: NONE SPECIFIED
Confirmed COC: NONE SPECIFIED
Potential Description: NONE SPECIFIED
Alias Name: CAD009204736
Alias Type: EPA Identification Number
Alias Name: 60000525
Alias Type: Envirostor ID Number

Completed Info:

Completed Area Name: Not reported
Completed Sub Area Name: Not reported
Completed Document Type: Not reported
Completed Date: Not reported
Comments: Not reported

Future Area Name: Not reported
Future Sub Area Name: Not reported
Future Document Type: Not reported
Future Due Date: Not reported
Schedule Area Name: Not reported
Schedule Sub Area Name: Not reported
Schedule Document Type: Not reported
Schedule Due Date: Not reported
Schedule Revised Date: Not reported

HWP:

EPA ID: CAD009204736
Name: C & M PLATING WORKS
Address: 598 6TH ST
Cleanup Status: CLOSED
Latitude: 37.77485
Longitude: -122.4010
Facility Type: Historical - Non-Operating
Facility Size: Not reported
Supervisor: Not reported
Site Code: Not reported
Senate District: 11
Assembly District: 17
Public Information Officer: Not reported
Commercial Offsite Facility Types: Not reported
Quarterly Update:

The former C&M Plating was a small specialty electroplating shop located in a light industrial area of the City of San Francisco. The shop offered a wide variety of metal finishes which included copper, brass, tin, zinc, chromium, nickel, gold and silver. During the course of their operation, the facility generated cyanide waste solution, acid waste solution and sludge. Prior to 1980, wastewater generated at C&M Plating was discharged to the City of San Francisco's POTW. Hazardous waste was stored onsite. To comply with hazardous waste laws and regulations, C&M Plating filed a Part A Application dated November 18, 1980. An Interim Status Document (ISD) was issued to the facility in 1981. In 1982 a hazardous waste storage area, consisted of container storage area and drum storage area, was constructed. Acid

Map ID
Direction
Distance
Elevation

MAP FINDINGS

Site

Database(s)

EDR ID Number
EPA ID Number

C & M PLATING WORKS (Continued)

S100857136

wastes were stored in the container storage area while the sludge waste was stored in the drum storage area. A Hazardous Waste Facility Permit was granted to C&M Plating on September 29, 1983. In 1984, C&M Plating installed hazardous waste water treatment units to convert the hazardous waste generated to non-hazardous wastewater which was discharged to the local POTW in accordance with its discharge requirements. The treatment units were not included in the permit. In April 1986, the facility applied for a variance to the Department of Health Services (DHS, the predecessor of the DTSC). In September 1987, C&M Plating expressed that a hazardous waste permit had been a financial hardship and started to store hazardous waste onsite for less than 90 days. In October 1987, C&M Plating filed an amendment to the variance application for wastewater pretreatment operation onsite. In the same year, one year prior to the expiration of the permit, the facility requested DHS for a change of status from a permitted hazardous waste storage facility to a hazardous waste generator status (storage of hazardous waste for less than 90 days). To convert to a generator status, C&M Plating was required to submit a closure plan. DTSC

Project Manager Lead: Not reported
Project Manager: Not reported
Permit Type: RCRA
Permit Effective Date: Not reported
Permit Expiration Date: Not reported
Calenviroscreen Score: 61-65%
Total Planned Hours: Not reported
Total Planned Amount: Not reported
Total Actual Hours: Not reported

Activities:

EPA ID: CAD009204736
Facility Type: Historical - Non-Operating
Facility Name: C & M PLATING WORKS
Project Manager: Not reported
Project Manager Lead: Not reported
Supervisor: Not reported
Facility Status: CLOSED
Activity Type: New Operating Permit
Permit Being Renewed: Not reported
Permit Being Modified: Not reported
Final Date: 1983-09-30 00:00:00
Type: RCRA
Title Description: Imported 12/2011:PERMIT1
Due Date: Not reported
Comments: Not reported
Unit Names: CONTAIN1, TANKSTR1
Event Description: New Operating Permit - TECHNICAL COMPLETE LETTER
Actual Date: 07/12/1983

EPA ID: CAD009204736
Facility Type: Historical - Non-Operating
Facility Name: C & M PLATING WORKS
Project Manager: Not reported
Project Manager Lead: Not reported
Supervisor: Not reported
Facility Status: CLOSED
Activity Type: New Operating Permit
Permit Being Renewed: Not reported

Map ID
Direction
Distance
Elevation

MAP FINDINGS

Site

Database(s)

EDR ID Number
EPA ID Number

C & M PLATING WORKS (Continued)

S100857136

Permit Being Modified: Not reported
Final Date: 1983-09-30 00:00:00
Type: RCRA
Title Description: Imported 12/2011:PERMIT1
Due Date: Not reported
Comments: Not reported
Unit Names: CONTAIN1, TANKSTR1
Event Description: New Operating Permit - APPLICATION PART B RECEIVED
Actual Date: 04/21/1983

EPA ID: CAD009204736
Facility Type: Historical - Non-Operating
Facility Name: C & M PLATING WORKS
Project Manager: Not reported
Project Manager Lead: Not reported
Supervisor: Not reported
Facility Status: CLOSED
Activity Type: New Operating Permit
Permit Being Renewed: Not reported
Permit Being Modified: Not reported
Final Date: 1983-09-30 00:00:00
Type: RCRA
Title Description: Imported 12/2011:PERMIT1
Due Date: Not reported
Comments: INTENDS/CLOSED ALL WASTE HANDLING FACILITY, INTENDS/CLOSED ALL WASTE HANDLING FACILITY, Approved Request
Unit Names: CONTAIN1, TANKSTR1
Event Description: New Operating Permit - FINAL PERMIT
Actual Date: 09/30/1983

EPA ID: CAD009204736
Facility Type: Historical - Non-Operating
Facility Name: C & M PLATING WORKS
Project Manager: Not reported
Project Manager Lead: Not reported
Supervisor: Not reported
Facility Status: CLOSED
Activity Type: New Operating Permit
Permit Being Renewed: Not reported
Permit Being Modified: Not reported
Final Date: 1983-09-30 00:00:00
Type: RCRA
Title Description: Imported 12/2011:PERMIT1
Due Date: Not reported
Comments: Not reported
Unit Names: CONTAIN1, TANKSTR1
Event Description: New Operating Permit - APPLICATION PART A RECEIVED
Actual Date: 11/14/1980

EPA ID: CAD009204736
Facility Type: Historical - Non-Operating
Facility Name: C & M PLATING WORKS
Project Manager: Not reported
Project Manager Lead: Not reported
Supervisor: Not reported
Facility Status: CLOSED
Activity Type: New Operating Permit

Map ID
Direction
Distance
Elevation

MAP FINDINGS

Site

Database(s)

EDR ID Number
EPA ID Number

C & M PLATING WORKS (Continued)

S100857136

Permit Being Renewed: Not reported
Permit Being Modified: Not reported
Final Date: 1983-09-30 00:00:00
Type: RCRA
Title Description: Imported 12/2011:PERMIT1
Due Date: Not reported
Comments: Not reported
Unit Names: CONTAIN1, TANKSTR1
Event Description: New Operating Permit - PERMIT TERMINATED - TERMINATION RECEIVED
Actual Date: 12/20/1988

EPA ID: CAD009204736
Facility Type: Historical - Non-Operating
Facility Name: C & M PLATING WORKS
Project Manager: Not reported
Project Manager Lead: Not reported
Supervisor: Not reported
Facility Status: CLOSED
Activity Type: New Operating Permit
Permit Being Renewed: Not reported
Permit Being Modified: Not reported
Final Date: 1983-09-30 00:00:00
Type: RCRA
Title Description: Imported 12/2011:PERMIT1
Due Date: Not reported
Comments: Not reported
Unit Names: CONTAIN1, TANKSTR1
Event Description: New Operating Permit - PERMIT TERMINATED - TERMINATION APPROVED
Actual Date: 03/02/1989

EPA ID: CAD009204736
Facility Type: Historical - Non-Operating
Facility Name: C & M PLATING WORKS
Project Manager: Not reported
Project Manager Lead: Not reported
Supervisor: Not reported
Facility Status: CLOSED
Activity Type: New Operating Permit
Permit Being Renewed: Not reported
Permit Being Modified: Not reported
Final Date: 1983-09-30 00:00:00
Type: RCRA
Title Description: Imported 12/2011:PERMIT1
Due Date: Not reported
Comments: Not reported
Unit Names: CONTAIN1, TANKSTR1
Event Description: New Operating Permit - PUBLIC COMMENT (BEGIN)
Actual Date: 08/03/1983

Closure:

EPA ID: CAD009204736
Facility Type: Historical - Non-Operating
Facility Name: C & M PLATING WORKS
Project Manager: Not reported
Project Manager Lead: Not reported
Supervisor: Not reported
Facility Size: Not reported

Map ID
Direction
Distance
Elevation

MAP FINDINGS

Site

Database(s)

EDR ID Number
EPA ID Number

C & M PLATING WORKS (Continued)

S100857136

Facility Status: CLOSED
Activity Type: Closure
Final Date: Not reported
Type: RCRA
Title Description: Closure
Due Date: Not reported
Comments: Not reported
Unit Names: CONTAIN1, TANKSTR1
Event Description: Closure - RECEIVE CLOSURE CERTIFICATION
Actual Date: 07/16/1992

EPA ID: CAD009204736
Facility Type: Historical - Non-Operating
Facility Name: C & M PLATING WORKS
Project Manager: Not reported
Project Manager Lead: Not reported
Supervisor: Not reported
Facility Size: Not reported
Facility Status: CLOSED
Activity Type: Closure Final
Final Date: Not reported
Type: RCRA
Title Description: closure of "CONTAIN1, TANKSTR1" units
Due Date: Not reported
Comments: Not reported
Unit Names: CONTAIN1, TANKSTR1
Event Description: Closure Final - CLOSURE PLAN RECEIVED
Actual Date: 04/22/1988

EPA ID: CAD009204736
Facility Type: Historical - Non-Operating
Facility Name: C & M PLATING WORKS
Project Manager: Not reported
Project Manager Lead: Not reported
Supervisor: Not reported
Facility Size: Not reported
Facility Status: CLOSED
Activity Type: Closure Final
Final Date: Not reported
Type: RCRA
Title Description: closure of "CONTAIN1, TANKSTR1" units
Due Date: Not reported
Comments: Not reported
Unit Names: CONTAIN1, TANKSTR1
Event Description: Closure Final - RESPONSE TO 1ST NOD RECEIVED
Actual Date: 02/28/1989

EPA ID: CAD009204736
Facility Type: Historical - Non-Operating
Facility Name: C & M PLATING WORKS
Project Manager: Not reported
Project Manager Lead: Not reported
Supervisor: Not reported
Facility Size: Not reported
Facility Status: CLOSED
Activity Type: Closure Final
Final Date: Not reported

Map ID
Direction
Distance
Elevation

MAP FINDINGS

Site

Database(s)

EDR ID Number
EPA ID Number

C & M PLATING WORKS (Continued)

S100857136

Type:	RCRA
Title Description:	closure of "CONTAIN1, TANKSTR1" units
Due Date:	Not reported
Comments:	Not reported
Unit Names:	CONTAIN1, TANKSTR1
Event Description:	Closure Final - RECEIVE CLOSURE CERTIFICATION
Actual Date:	05/17/1991
EPA ID:	CAD009204736
Facility Type:	Historical - Non-Operating
Facility Name:	C & M PLATING WORKS
Project Manager:	Not reported
Project Manager Lead:	Not reported
Supervisor:	Not reported
Facility Size:	Not reported
Facility Status:	CLOSED
Activity Type:	Closure Final
Final Date:	Not reported
Type:	RCRA
Title Description:	closure of "CONTAIN1, TANKSTR1" units
Due Date:	Not reported
Comments:	Records indicate that the closure plan went through public notice as part of original permit (no other public participation is required).
Unit Names:	CONTAIN1, TANKSTR1
Event Description:	Closure Final - CLOSURE PLAN APPROVED
Actual Date:	03/02/1989
EPA ID:	CAD009204736
Facility Type:	Historical - Non-Operating
Facility Name:	C & M PLATING WORKS
Project Manager:	Not reported
Project Manager Lead:	Not reported
Supervisor:	Not reported
Facility Size:	Not reported
Facility Status:	CLOSED
Activity Type:	Closure Final
Final Date:	Not reported
Type:	RCRA
Title Description:	closure of "CONTAIN1, TANKSTR1" units
Due Date:	Not reported
Comments:	Not reported
Unit Names:	CONTAIN1, TANKSTR1
Event Description:	Closure Final - ISSUE CLOSURE VERIFICATION
Actual Date:	07/16/1992
EPA ID:	CAD009204736
Facility Type:	Historical - Non-Operating
Facility Name:	C & M PLATING WORKS
Project Manager:	Not reported
Project Manager Lead:	Not reported
Supervisor:	Not reported
Facility Size:	Not reported
Facility Status:	CLOSED
Activity Type:	Closure
Final Date:	Not reported
Type:	RCRA
Title Description:	Closure

Map ID
Direction
Distance
Elevation

MAP FINDINGS

Site

Database(s)

EDR ID Number
EPA ID Number

C & M PLATING WORKS (Continued)

S100857136

Due Date: Not reported
Comments: Not reported
Unit Names: CONTAIN1, TANKSTR1
Event Description: Closure - ISSUE CLOSURE VERIFICATION
Actual Date: 07/16/1992

Alias:
EPA ID: CAD009204736
Facility Type: Historical - Non-Operating
Facility Name: C & M PLATING WORKS
Facility Status: CLOSED
Project Manager: Not reported
Project Manager Lead: Not reported
Supervisor: Not reported
Alias Type: Envirostor ID Number
Alias: 60000525

BA291 C & M PLATING WORKS
NNW 598 SIXTH ST
1/2-1 SAN FRANCISCO, CA 94103
0.852 mi.
4501 ft. Site 2 of 2 in cluster BA

SEMS-ARCHIVE 1000123000
CORRACTS CAD009204736
RCRA-TSDF
RCRA-SQG
2020 COR ACTION

Relative: SEMS Archive:
Lower Site ID: 0900362
Actual: EPA ID: CAD009204736
12 ft. Name: C & M PLATING WORKS
Address: 598 SIXTH ST
Address 2: Not reported
City,State,Zip: SAN FRANCISCO, CA 94103
Cong District: 06
FIPS Code: 06075
FF: N
NPL: Not on the NPL
Non NPL Status: Deferred to RCRA (Subtitle C)

SEMS Archive Detail:
Region: 09
Site ID: 0900362
EPA ID: CAD009204736
Site Name: C & M PLATING WORKS
NPL: N
FF: N
OU: 00
Action Code: VS
Action Name: ARCH SITE
SEQ: 1
Start Date: Not reported
Finish Date: 1996-01-23 05:00:00
Qual: Not reported
Current Action Lead: EPA Perf In-Hse

Region: 09
Site ID: 0900362
EPA ID: CAD009204736
Site Name: C & M PLATING WORKS
NPL: N

Map ID
Direction
Distance
Elevation

MAP FINDINGS

Site

Database(s)

EDR ID Number
EPA ID Number

C & M PLATING WORKS (Continued)

1000123000

FF: N
OU: 00
Action Code: DS
Action Name: DISCVRY
SEQ: 1
Start Date: 1990-06-12 04:00:00
Finish Date: 1990-06-12 04:00:00
Qual: Not reported
Current Action Lead: EPA Perf

Region: 09
Site ID: 0900362
EPA ID: CAD009204736
Site Name: C & M PLATING WORKS
NPL: N
FF: N
OU: 00
Action Code: PA
Action Name: PA
SEQ: 1
Start Date: Not reported
Finish Date: 1990-09-10 04:00:00
Qual: D
Current Action Lead: EPA Perf

CORRACTS:

Name: C & M PLATING WORKS
Address: 598 SIXTH ST
Address 2: Not reported
EPA ID: CAD009204736
Area Name: ENTIRE FACILITY
Corrective Action: HUMAN EXPOSURES CONTROLLED DETERMINATION-YES, APPLICABLE AS OF THIS DATE
Actual Date: 20060815
Air Release Indicator: Not reported
Groundwater Release Indicator: Not reported
Soil Release Indicator: Not reported
Surface Water Release Indicator: Not reported

Name: C & M PLATING WORKS
Address: 598 SIXTH ST
Address 2: Not reported
EPA ID: CAD009204736
Area Name: ENTIRE FACILITY
Corrective Action: RELEASE TO GW CONTROLLED DETERMINATION-YES, APPLICABLE AS OF THIS DATE
Actual Date: 20060815
Air Release Indicator: Not reported
Groundwater Release Indicator: Not reported
Soil Release Indicator: Not reported
Surface Water Release Indicator: Not reported

Name: C & M PLATING WORKS
Address: 598 SIXTH ST
Address 2: Not reported
EPA ID: CAD009204736
Area Name: ENTIRE FACILITY

Map ID
Direction
Distance
Elevation

MAP FINDINGS

Site

Database(s)

EDR ID Number
EPA ID Number

C & M PLATING WORKS (Continued)

1000123000

Corrective Action: READY FOR ANTICIPATED USE DETERMINATION - READY FOR ANTICIPATED USE
Actual Date: 20090924
Air Release Indicator: Not reported
Groundwater Release Indicator: Not reported
Soil Release Indicator: Not reported
Surface Water Release Indicator: Not reported

Name: C & M PLATING WORKS
Address: 598 SIXTH ST
Address 2: Not reported
EPA ID: CAD009204736
Area Name: ENTIRE FACILITY
Corrective Action: RFA COMPLETED-ASSESSMENT WAS A RFA
Actual Date: 20010329
Air Release Indicator: Not reported
Groundwater Release Indicator: Not reported
Soil Release Indicator: Not reported
Surface Water Release Indicator: Not reported

Name: C & M PLATING WORKS
Address: 598 SIXTH ST
Address 2: Not reported
EPA ID: CAD009204736
Area Name: BUILDING 1
Corrective Action: REMEDY CONSTRUCTION-REMEDY CONSTRUCTED
Actual Date: 20070409
Air Release Indicator: N
Groundwater Release Indicator: N
Soil Release Indicator: N
Surface Water Release Indicator: N

Name: C & M PLATING WORKS
Address: 598 SIXTH ST
Address 2: Not reported
EPA ID: CAD009204736
Area Name: BUILDING 2
Corrective Action: REMEDY CONSTRUCTION-REMEDY CONSTRUCTED
Actual Date: 20070409
Air Release Indicator: N
Groundwater Release Indicator: N
Soil Release Indicator: N
Surface Water Release Indicator: N

Name: C & M PLATING WORKS
Address: 598 SIXTH ST
Address 2: Not reported
EPA ID: CAD009204736
Area Name: DRUM STORAGE AREA
Corrective Action: REMEDY CONSTRUCTION-REMEDY CONSTRUCTED
Actual Date: 20070409
Air Release Indicator: N
Groundwater Release Indicator: N
Soil Release Indicator: N
Surface Water Release Indicator: N

Name: C & M PLATING WORKS
Address: 598 SIXTH ST

Map ID
Direction
Distance
Elevation

MAP FINDINGS

Site

Database(s)

EDR ID Number
EPA ID Number

C & M PLATING WORKS (Continued)

1000123000

Address 2: Not reported
EPA ID: CAD009204736
Area Name: CONTAINER STORAGE AREA
Corrective Action: REMEDY CONSTRUCTION-REMEDY CONSTRUCTED
Actual Date: 20070409
Air Release Indicator: N
Groundwater Release Indicator: N
Soil Release Indicator: Y
Surface Water Release Indicator: N

Name: C & M PLATING WORKS
Address: 598 SIXTH ST
Address 2: Not reported
EPA ID: CAD009204736
Area Name: GROUNDWATER
Corrective Action: REMEDY CONSTRUCTION-REMEDY CONSTRUCTED
Actual Date: 20070409
Air Release Indicator: N
Groundwater Release Indicator: N
Soil Release Indicator: N
Surface Water Release Indicator: N

Name: C & M PLATING WORKS
Address: 598 SIXTH ST
Address 2: Not reported
EPA ID: CAD009204736
Area Name: ENTIRE FACILITY
Corrective Action: CA PROCESS IS TERMINATED-NO FURTHER ACTION
Actual Date: 20070409
Air Release Indicator: Not reported
Groundwater Release Indicator: Not reported
Soil Release Indicator: Not reported
Surface Water Release Indicator: Not reported

Name: C & M PLATING WORKS
Address: 598 SIXTH ST
Address 2: Not reported
EPA ID: CAD009204736
Area Name: ENTIRE FACILITY
Corrective Action: REMEDY CONSTRUCTION-REMEDY CONSTRUCTED
Actual Date: 20070409
Air Release Indicator: Not reported
Groundwater Release Indicator: Not reported
Soil Release Indicator: Not reported
Surface Water Release Indicator: Not reported

[Click this hyperlink](#) while viewing on your computer to access
4 additional CORRACTS: record(s) in the EDR Site Report.

RCRA TSDF:

Treatment Storage and Disposal Type:	Storage
Full Enforcement Universe:	Not reported
Corrective Action Workload Universe:	Yes
Permit Renewals Workload Universe:	Not reported
Permit Workload Universe:	Not reported
Permit Progress Universe:	Storage
Post-Closure Workload Universe:	Not reported

Map ID
 Direction
 Distance
 Elevation

MAP FINDINGS

Site

Database(s)

EDR ID Number
 EPA ID Number

C & M PLATING WORKS (Continued)

1000123000

Closure Workload Universe:		Not reported
Operating TSDF Universe:		Not reported
Commercial TSD Indicator:		No
Active Site Fed-Reg Treatment Storage and Disposal Facility:		Not reported
Active Site Converter Treatment storage and Disposal Facility:		Not reported
Active Site State-Reg Treatment Storage and Disposal Facility:		Not reported
TSDFs Potentially Subject to CA Under 3004 (u)/(v) Universe:		No
TSDFs Only Subject to CA under Discretionary Auth Universe:		Yes
RCRA Listings:		
Date Form Received by Agency:		19970516
Handler Name:	C & M PLATING WORKS	
Handler Address:		598 SIXTH ST
Handler City,State,Zip:		SAN FRANCISCO, CA 94103-4708
EPA ID:		CAD009204736
Contact Name:		RAY MATTMAN
Contact Address:		598 SIXTH ST
Contact City,State,Zip:		SAN FRANCISCO, CA 94103-4708
Contact Telephone:		415-861-1556
Contact Fax:		Not reported
Contact Email:		Not reported
Contact Title:		Not reported
EPA Region:		09
Land Type:		Private
Federal Waste Generator Description:		Small Quantity Generator
Non-Notifier:		Not reported
Biennial Report Cycle:		Not reported
Accessibility:		Not reported
Active Site Indicator:		Handler Activities, Corrective Action Activities
State District Owner:		CA
State District:		2
Mailing Address:		598 SIXTH STREET
Mailing City,State,Zip:		SAN FRANCISCO, CA 94103-4708
Owner Name:	C&M PLATING WORKS	
Owner Type:		Private
Operator Name:	Not reported	
Operator Type:		Not reported
Short-Term Generator Activity:		No
Importer Activity:		No
Mixed Waste Generator:		No
Transporter Activity:		No
Transfer Facility Activity:		No
Recycler Activity with Storage:		No
Small Quantity On-Site Burner Exemption:		No
Smelting Melting and Refining Furnace Exemption:		No
Underground Injection Control:		No
Off-Site Waste Receipt:		No
Universal Waste Indicator:		No
Universal Waste Destination Facility:		No
Federal Universal Waste:		No
Active Site Fed-Reg Treatment Storage and Disposal Facility:		Not reported
Active Site Converter Treatment storage and Disposal Facility:		Not reported
Active Site State-Reg Treatment Storage and Disposal Facility:		Not reported
Active Site State-Reg Handler:		---
Federal Facility Indicator:		Not reported
Hazardous Secondary Material Indicator:		NN

Map ID
 Direction
 Distance
 Elevation

MAP FINDINGS

Site

Database(s)

EDR ID Number
 EPA ID Number

C & M PLATING WORKS (Continued)

1000123000

Sub-Part K Indicator:	Not reported
Commercial TSD Indicator:	No
Treatment Storage and Disposal Type:	Storage
2018 GPRA Permit Baseline:	Not on the Baseline
2018 GPRA Renewals Baseline:	Not on the Baseline
Permit Renewals Workload Universe:	Not reported
Permit Workload Universe:	Not reported
Permit Progress Universe:	Storage
Post-Closure Workload Universe:	Not reported
Closure Workload Universe:	Not reported
202 GPRA Corrective Action Baseline:	Yes
Corrective Action Workload Universe:	Yes
Subject to Corrective Action Universe:	Yes
Non-TSDFs Where RCRA CA has Been Imposed Universe:	No
TSDFs Potentially Subject to CA Under 3004 (u)/(v) Universe:	No
TSDFs Only Subject to CA under Discretionary Auth Universe:	Yes
Corrective Action Priority Ranking:	No NCAPS ranking
Environmental Control Indicator:	No
Institutional Control Indicator:	No
Human Exposure Controls Indicator:	Yes
Groundwater Controls Indicator:	Yes
Operating TSDF Universe:	Not reported
Full Enforcement Universe:	Not reported
Significant Non-Complier Universe:	No
Unaddressed Significant Non-Complier Universe:	No
Addressed Significant Non-Complier Universe:	No
Significant Non-Complier With a Compliance Schedule Universe:	No
Financial Assurance Required:	Corrective Action
Handler Date of Last Change:	20020627
Recognized Trader-Importer:	No
Recognized Trader-Exporter:	No
Importer of Spent Lead Acid Batteries:	No
Exporter of Spent Lead Acid Batteries:	No
Recycler Activity Without Storage:	Not reported
Manifest Broker:	Not reported
Sub-Part P Indicator:	No

Handler - Owner Operator:

Owner/Operator Indicator:	Owner
Owner/Operator Name: C&M PLATING WORKS	
Legal Status:	Private
Date Became Current:	Not reported
Date Ended Current:	Not reported
Owner/Operator Address:	598 SIXTH STREET
Owner/Operator City,State,Zip:	SAN FRANCISCO, CA 94103-4708
Owner/Operator Telephone:	415-861-1556
Owner/Operator Telephone Ext:	Not reported
Owner/Operator Fax:	Not reported
Owner/Operator Email:	Not reported

Owner/Operator Indicator:	Operator
Owner/Operator Name: C&M PLATING WORKS	
Legal Status:	Private
Date Became Current:	Not reported
Date Ended Current:	Not reported
Owner/Operator Address:	598 SIXTH STREET

Map ID
Direction
Distance
Elevation

MAP FINDINGS

Site

Database(s)

EDR ID Number
EPA ID Number

C & M PLATING WORKS (Continued)

1000123000

Owner/Operator City,State,Zip: CITY NOT REPORTED, CA 99999
Owner/Operator Telephone: 415-861-1556
Owner/Operator Telephone Ext: Not reported
Owner/Operator Fax: Not reported
Owner/Operator Email: Not reported

Historic Generators:

Receive Date: 19960901
Handler Name: C & M PLATING WORKS
Federal Waste Generator Description: Small Quantity Generator
State District Owner: CA
Large Quantity Handler of Universal Waste: No
Recognized Trader Importer: No
Recognized Trader Exporter: No
Spent Lead Acid Battery Importer: No
Spent Lead Acid Battery Exporter: No
Current Record: No
Non Storage Recycler Activity: Not reported
Electronic Manifest Broker: Not reported

Receive Date: 19970516
Handler Name: C & M PLATING WORKS
Federal Waste Generator Description: Small Quantity Generator
State District Owner: CA
Large Quantity Handler of Universal Waste: No
Recognized Trader Importer: No
Recognized Trader Exporter: No
Spent Lead Acid Battery Importer: No
Spent Lead Acid Battery Exporter: No
Current Record: Yes
Non Storage Recycler Activity: Not reported
Electronic Manifest Broker: Not reported

Receive Date: 19900403
Handler Name: C & M PLATING WORKS
Federal Waste Generator Description: Large Quantity Generator
State District Owner: Not reported
Large Quantity Handler of Universal Waste: No
Recognized Trader Importer: No
Recognized Trader Exporter: No
Spent Lead Acid Battery Importer: No
Spent Lead Acid Battery Exporter: No
Current Record: No
Non Storage Recycler Activity: Not reported
Electronic Manifest Broker: Not reported

Receive Date: 19920205
Handler Name: C & M PLATING WORKS
Federal Waste Generator Description: Large Quantity Generator
State District Owner: Not reported
Large Quantity Handler of Universal Waste: No
Recognized Trader Importer: No
Recognized Trader Exporter: No
Spent Lead Acid Battery Importer: No
Spent Lead Acid Battery Exporter: No
Current Record: No
Non Storage Recycler Activity: Not reported

Map ID
Direction
Distance
Elevation

MAP FINDINGS

Site

Database(s)

EDR ID Number
EPA ID Number

C & M PLATING WORKS (Continued)

1000123000

Electronic Manifest Broker: Not reported

List of NAICS Codes and Descriptions:

NAICS Code: 332813
NAICS Description: ELECTROPLATING, PLATING, POLISHING, ANODIZING, AND COLORING

NAICS Code: 33991
NAICS Description: JEWELRY AND SILVERWARE MANUFACTURING

Facility Has Received Notices of Violation:

Found Violation: Yes
Agency Which Determined Violation: State
Violation Short Description: TSD - Preparedness and Prevention
Date Violation was Determined: 19911127
Actual Return to Compliance Date: 19920316
Return to Compliance Qualifier: Observed
Violation Responsible Agency: State
Scheduled Compliance Date: Not reported
Enforcement Identifier: Not reported
Date of Enforcement Action: Not reported
Enforcement Responsible Agency: Not reported
Enforcement Docket Number: Not reported
Enforcement Attorney: Not reported
Corrective Action Component: Not reported
Appeal Initiated Date: Not reported
Appeal Resolution Date: Not reported
Disposition Status Date: Not reported
Disposition Status: Not reported
Disposition Status Description: Not reported
Consent/Final Order Sequence Number: Not reported
Consent/Final Order Respondent Name: Not reported
Consent/Final Order Lead Agency: Not reported
Enforcement Type: Not reported
Enforcement Responsible Person: Not reported
Enforcement Responsible Sub-Organization: Not reported
SEP Sequence Number: Not reported
SEP Expenditure Amount: Not reported
SEP Scheduled Completion Date: Not reported
SEP Actual Date: Not reported
SEP Defaulted Date: Not reported
SEP Type: Not reported
SEP Type Description: Not reported
Proposed Amount: Not reported
Final Monetary Amount: Not reported
Paid Amount: Not reported
Final Count: Not reported
Final Amount: Not reported

Found Violation: Yes
Agency Which Determined Violation: State
Violation Short Description: TSD - Container Use and Management
Date Violation was Determined: 19911127
Actual Return to Compliance Date: 19920316
Return to Compliance Qualifier: Observed
Violation Responsible Agency: State
Scheduled Compliance Date: Not reported

Map ID
Direction
Distance
Elevation

MAP FINDINGS

Site

Database(s)

EDR ID Number
EPA ID Number

C & M PLATING WORKS (Continued)

1000123000

Enforcement Identifier:	Not reported
Date of Enforcement Action:	Not reported
Enforcement Responsible Agency:	Not reported
Enforcement Docket Number:	Not reported
Enforcement Attorney:	Not reported
Corrective Action Component:	Not reported
Appeal Initiated Date:	Not reported
Appeal Resolution Date:	Not reported
Disposition Status Date:	Not reported
Disposition Status:	Not reported
Disposition Status Description:	Not reported
Consent/Final Order Sequence Number:	Not reported
Consent/Final Order Respondent Name:	Not reported
Consent/Final Order Lead Agency:	Not reported
Enforcement Type:	Not reported
Enforcement Responsible Person:	Not reported
Enforcement Responsible Sub-Organization:	Not reported
SEP Sequence Number:	Not reported
SEP Expenditure Amount:	Not reported
SEP Scheduled Completion Date:	Not reported
SEP Actual Date:	Not reported
SEP Defaulted Date:	Not reported
SEP Type:	Not reported
SEP Type Description:	Not reported
Proposed Amount:	Not reported
Final Monetary Amount:	Not reported
Paid Amount:	Not reported
Final Count:	Not reported
Final Amount:	Not reported
Found Violation:	No
Agency Which Determined Violation:	Not reported
Violation Short Description:	Not reported
Date Violation was Determined:	Not reported
Actual Return to Compliance Date:	Not reported
Return to Compliance Qualifier:	Not reported
Violation Responsible Agency:	Not reported
Scheduled Compliance Date:	Not reported
Enforcement Identifier:	Not reported
Date of Enforcement Action:	Not reported
Enforcement Responsible Agency:	Not reported
Enforcement Docket Number:	Not reported
Enforcement Attorney:	Not reported
Corrective Action Component:	Not reported
Appeal Initiated Date:	Not reported
Appeal Resolution Date:	Not reported
Disposition Status Date:	Not reported
Disposition Status:	Not reported
Disposition Status Description:	Not reported
Consent/Final Order Sequence Number:	Not reported
Consent/Final Order Respondent Name:	Not reported
Consent/Final Order Lead Agency:	Not reported
Enforcement Type:	Not reported
Enforcement Responsible Person:	Not reported
Enforcement Responsible Sub-Organization:	Not reported
SEP Sequence Number:	Not reported
SEP Expenditure Amount:	Not reported

Map ID
 Direction
 Distance
 Elevation

MAP FINDINGS

Site

Database(s)

EDR ID Number
 EPA ID Number

C & M PLATING WORKS (Continued)

1000123000

SEP Scheduled Completion Date:	Not reported
SEP Actual Date:	Not reported
SEP Defaulted Date:	Not reported
SEP Type:	Not reported
SEP Type Description:	Not reported
Proposed Amount:	Not reported
Final Monetary Amount:	Not reported
Paid Amount:	Not reported
Final Count:	Not reported
Final Amount:	Not reported
Found Violation:	Yes
Agency Which Determined Violation:	State
Violation Short Description:	LDR - General
Date Violation was Determined:	19880324
Actual Return to Compliance Date:	19900124
Return to Compliance Qualifier:	Observed
Violation Responsible Agency:	State
Scheduled Compliance Date:	19890731
Enforcement Identifier:	001
Date of Enforcement Action:	19890630
Enforcement Responsible Agency:	EPA
Enforcement Docket Number:	Not reported
Enforcement Attorney:	R9
Corrective Action Component:	No
Appeal Initiated Date:	Not reported
Appeal Resolution Date:	Not reported
Disposition Status Date:	Not reported
Disposition Status:	Not reported
Disposition Status Description:	Not reported
Consent/Final Order Sequence Number:	Not reported
Consent/Final Order Respondent Name:	Not reported
Consent/Final Order Lead Agency:	Not reported
Enforcement Type:	WRITTEN INFORMAL
Enforcement Responsible Person:	R9EPA
Enforcement Responsible Sub-Organization:	Not reported
SEP Sequence Number:	Not reported
SEP Expenditure Amount:	Not reported
SEP Scheduled Completion Date:	Not reported
SEP Actual Date:	Not reported
SEP Defaulted Date:	Not reported
SEP Type:	Not reported
SEP Type Description:	Not reported
Proposed Amount:	Not reported
Final Monetary Amount:	Not reported
Paid Amount:	Not reported
Final Count:	Not reported
Final Amount:	Not reported
Found Violation:	Yes
Agency Which Determined Violation:	State
Violation Short Description:	Generators - General
Date Violation was Determined:	19911127
Actual Return to Compliance Date:	19920316
Return to Compliance Qualifier:	Observed
Violation Responsible Agency:	State
Scheduled Compliance Date:	19920308

Map ID
Direction
Distance
Elevation

MAP FINDINGS

Site

Database(s)

EDR ID Number
EPA ID Number

C & M PLATING WORKS (Continued)

1000123000

Enforcement Identifier: 001
Date of Enforcement Action: 19911209
Enforcement Responsible Agency: State
Enforcement Docket Number: Not reported
Enforcement Attorney: R9
Corrective Action Component: No
Appeal Initiated Date: Not reported
Appeal Resolution Date: Not reported
Disposition Status Date: Not reported
Disposition Status: Not reported
Disposition Status Description: Not reported
Consent/Final Order Sequence Number: Not reported
Consent/Final Order Respondent Name: Not reported
Consent/Final Order Lead Agency: Not reported
Enforcement Type: WRITTEN INFORMAL
Enforcement Responsible Person: R9
Enforcement Responsible Sub-Organization: Not reported
SEP Sequence Number: Not reported
SEP Expenditure Amount: Not reported
SEP Scheduled Completion Date: Not reported
SEP Actual Date: Not reported
SEP Defaulted Date: Not reported
SEP Type: Not reported
SEP Type Description: Not reported
Proposed Amount: Not reported
Final Monetary Amount: Not reported
Paid Amount: Not reported
Final Count: Not reported
Final Amount: Not reported

Found Violation: Yes
Agency Which Determined Violation: State
Violation Short Description: TSD - General
Date Violation was Determined: 19890921
Actual Return to Compliance Date: 19900124
Return to Compliance Qualifier: Observed
Violation Responsible Agency: State
Scheduled Compliance Date: 19900131
Enforcement Identifier: 001
Date of Enforcement Action: 19891228
Enforcement Responsible Agency: State
Enforcement Docket Number: Not reported
Enforcement Attorney: R9
Corrective Action Component: No
Appeal Initiated Date: Not reported
Appeal Resolution Date: Not reported
Disposition Status Date: Not reported
Disposition Status: Not reported
Disposition Status Description: Not reported
Consent/Final Order Sequence Number: Not reported
Consent/Final Order Respondent Name: Not reported
Consent/Final Order Lead Agency: Not reported
Enforcement Type: WRITTEN INFORMAL
Enforcement Responsible Person: R9
Enforcement Responsible Sub-Organization: Not reported
SEP Sequence Number: Not reported
SEP Expenditure Amount: Not reported

Map ID
 Direction
 Distance
 Elevation

MAP FINDINGS

Site

Database(s)

EDR ID Number
 EPA ID Number

C & M PLATING WORKS (Continued)

1000123000

SEP Scheduled Completion Date:	Not reported
SEP Actual Date:	Not reported
SEP Defaulted Date:	Not reported
SEP Type:	Not reported
SEP Type Description:	Not reported
Proposed Amount:	Not reported
Final Monetary Amount:	Not reported
Paid Amount:	Not reported
Final Count:	Not reported
Final Amount:	Not reported
Found Violation:	Yes
Agency Which Determined Violation:	State
Violation Short Description:	Generators - General
Date Violation was Determined:	19911127
Actual Return to Compliance Date:	19920316
Return to Compliance Qualifier:	Observed
Violation Responsible Agency:	State
Scheduled Compliance Date:	19920308
Enforcement Identifier:	001
Date of Enforcement Action:	19911209
Enforcement Responsible Agency:	State
Enforcement Docket Number:	Not reported
Enforcement Attorney:	R9
Corrective Action Component:	No
Appeal Initiated Date:	Not reported
Appeal Resolution Date:	Not reported
Disposition Status Date:	Not reported
Disposition Status:	Not reported
Disposition Status Description:	Not reported
Consent/Final Order Sequence Number:	Not reported
Consent/Final Order Respondent Name:	Not reported
Consent/Final Order Lead Agency:	Not reported
Enforcement Type:	WRITTEN INFORMAL
Enforcement Responsible Person:	R9
Enforcement Responsible Sub-Organization:	Not reported
SEP Sequence Number:	Not reported
SEP Expenditure Amount:	Not reported
SEP Scheduled Completion Date:	Not reported
SEP Actual Date:	Not reported
SEP Defaulted Date:	Not reported
SEP Type:	Not reported
SEP Type Description:	Not reported
Proposed Amount:	Not reported
Final Monetary Amount:	Not reported
Paid Amount:	Not reported
Final Count:	Not reported
Final Amount:	Not reported
Found Violation:	Yes
Agency Which Determined Violation:	State
Violation Short Description:	TSD - General Facility Standards
Date Violation was Determined:	19911127
Actual Return to Compliance Date:	19920316
Return to Compliance Qualifier:	Observed
Violation Responsible Agency:	State
Scheduled Compliance Date:	Not reported

Map ID
Direction
Distance
Elevation

MAP FINDINGS

Site

Database(s)

EDR ID Number
EPA ID Number

C & M PLATING WORKS (Continued)

1000123000

Enforcement Identifier:	Not reported
Date of Enforcement Action:	Not reported
Enforcement Responsible Agency:	Not reported
Enforcement Docket Number:	Not reported
Enforcement Attorney:	Not reported
Corrective Action Component:	Not reported
Appeal Initiated Date:	Not reported
Appeal Resolution Date:	Not reported
Disposition Status Date:	Not reported
Disposition Status:	Not reported
Disposition Status Description:	Not reported
Consent/Final Order Sequence Number:	Not reported
Consent/Final Order Respondent Name:	Not reported
Consent/Final Order Lead Agency:	Not reported
Enforcement Type:	Not reported
Enforcement Responsible Person:	Not reported
Enforcement Responsible Sub-Organization:	Not reported
SEP Sequence Number:	Not reported
SEP Expenditure Amount:	Not reported
SEP Scheduled Completion Date:	Not reported
SEP Actual Date:	Not reported
SEP Defaulted Date:	Not reported
SEP Type:	Not reported
SEP Type Description:	Not reported
Proposed Amount:	Not reported
Final Monetary Amount:	Not reported
Paid Amount:	Not reported
Final Count:	Not reported
Final Amount:	Not reported
Found Violation:	Yes
Agency Which Determined Violation:	State
Violation Short Description:	TSD - Manifest/Records/Reporting
Date Violation was Determined:	19890921
Actual Return to Compliance Date:	19900124
Return to Compliance Qualifier:	Observed
Violation Responsible Agency:	State
Scheduled Compliance Date:	19900131
Enforcement Identifier:	001
Date of Enforcement Action:	19891228
Enforcement Responsible Agency:	State
Enforcement Docket Number:	Not reported
Enforcement Attorney:	R9
Corrective Action Component:	No
Appeal Initiated Date:	Not reported
Appeal Resolution Date:	Not reported
Disposition Status Date:	Not reported
Disposition Status:	Not reported
Disposition Status Description:	Not reported
Consent/Final Order Sequence Number:	Not reported
Consent/Final Order Respondent Name:	Not reported
Consent/Final Order Lead Agency:	Not reported
Enforcement Type:	WRITTEN INFORMAL
Enforcement Responsible Person:	R9
Enforcement Responsible Sub-Organization:	Not reported
SEP Sequence Number:	Not reported
SEP Expenditure Amount:	Not reported

Map ID
Direction
Distance
Elevation

MAP FINDINGS

Site

Database(s)

EDR ID Number
EPA ID Number

C & M PLATING WORKS (Continued)

1000123000

SEP Scheduled Completion Date:	Not reported
SEP Actual Date:	Not reported
SEP Defaulted Date:	Not reported
SEP Type:	Not reported
SEP Type Description:	Not reported
Proposed Amount:	Not reported
Final Monetary Amount:	Not reported
Paid Amount:	Not reported
Final Count:	Not reported
Final Amount:	Not reported
Found Violation:	Yes
Agency Which Determined Violation:	State
Violation Short Description:	TSD - Manifest/Records/Reporting
Date Violation was Determined:	19880324
Actual Return to Compliance Date:	19900124
Return to Compliance Qualifier:	Observed
Violation Responsible Agency:	State
Scheduled Compliance Date:	Not reported
Enforcement Identifier:	Not reported
Date of Enforcement Action:	Not reported
Enforcement Responsible Agency:	Not reported
Enforcement Docket Number:	Not reported
Enforcement Attorney:	Not reported
Corrective Action Component:	Not reported
Appeal Initiated Date:	Not reported
Appeal Resolution Date:	Not reported
Disposition Status Date:	Not reported
Disposition Status:	Not reported
Disposition Status Description:	Not reported
Consent/Final Order Sequence Number:	Not reported
Consent/Final Order Respondent Name:	Not reported
Consent/Final Order Lead Agency:	Not reported
Enforcement Type:	Not reported
Enforcement Responsible Person:	Not reported
Enforcement Responsible Sub-Organization:	Not reported
SEP Sequence Number:	Not reported
SEP Expenditure Amount:	Not reported
SEP Scheduled Completion Date:	Not reported
SEP Actual Date:	Not reported
SEP Defaulted Date:	Not reported
SEP Type:	Not reported
SEP Type Description:	Not reported
Proposed Amount:	Not reported
Final Monetary Amount:	Not reported
Paid Amount:	Not reported
Final Count:	Not reported
Final Amount:	Not reported
Found Violation:	Yes
Agency Which Determined Violation:	State
Violation Short Description:	TSD - Manifest/Records/Reporting
Date Violation was Determined:	19880324
Actual Return to Compliance Date:	19900124
Return to Compliance Qualifier:	Observed
Violation Responsible Agency:	State
Scheduled Compliance Date:	19890731

Map ID
Direction
Distance
Elevation

MAP FINDINGS

Site

Database(s)

EDR ID Number
EPA ID Number

C & M PLATING WORKS (Continued)

1000123000

Enforcement Identifier: 001
Date of Enforcement Action: 19880523
Enforcement Responsible Agency: State
Enforcement Docket Number: Not reported
Enforcement Attorney: R9
Corrective Action Component: No
Appeal Initiated Date: Not reported
Appeal Resolution Date: Not reported
Disposition Status Date: Not reported
Disposition Status: Not reported
Disposition Status Description: Not reported
Consent/Final Order Sequence Number: Not reported
Consent/Final Order Respondent Name: Not reported
Consent/Final Order Lead Agency: Not reported
Enforcement Type: WRITTEN INFORMAL
Enforcement Responsible Person: R9
Enforcement Responsible Sub-Organization: Not reported
SEP Sequence Number: Not reported
SEP Expenditure Amount: Not reported
SEP Scheduled Completion Date: Not reported
SEP Actual Date: Not reported
SEP Defaulted Date: Not reported
SEP Type: Not reported
SEP Type Description: Not reported
Proposed Amount: Not reported
Final Monetary Amount: Not reported
Paid Amount: Not reported
Final Count: Not reported
Final Amount: Not reported

Found Violation: Yes
Agency Which Determined Violation: State
Violation Short Description: LDR - General
Date Violation was Determined: 19880324
Actual Return to Compliance Date: 19900124
Return to Compliance Qualifier: Observed
Violation Responsible Agency: State
Scheduled Compliance Date: 19890731
Enforcement Identifier: 001
Date of Enforcement Action: 19890630
Enforcement Responsible Agency: EPA
Enforcement Docket Number: Not reported
Enforcement Attorney: R9
Corrective Action Component: No
Appeal Initiated Date: Not reported
Appeal Resolution Date: Not reported
Disposition Status Date: Not reported
Disposition Status: Not reported
Disposition Status Description: Not reported
Consent/Final Order Sequence Number: Not reported
Consent/Final Order Respondent Name: Not reported
Consent/Final Order Lead Agency: Not reported
Enforcement Type: WRITTEN INFORMAL
Enforcement Responsible Person: R9EPA
Enforcement Responsible Sub-Organization: Not reported
SEP Sequence Number: Not reported
SEP Expenditure Amount: Not reported

Map ID
Direction
Distance
Elevation

MAP FINDINGS

Site

Database(s)

EDR ID Number
EPA ID Number

C & M PLATING WORKS (Continued)

1000123000

SEP Scheduled Completion Date:	Not reported
SEP Actual Date:	Not reported
SEP Defaulted Date:	Not reported
SEP Type:	Not reported
SEP Type Description:	Not reported
Proposed Amount:	Not reported
Final Monetary Amount:	Not reported
Paid Amount:	Not reported
Final Count:	Not reported
Final Amount:	Not reported
Found Violation:	Yes
Agency Which Determined Violation:	State
Violation Short Description:	TSD - General
Date Violation was Determined:	19880324
Actual Return to Compliance Date:	19900124
Return to Compliance Qualifier:	Observed
Violation Responsible Agency:	State
Scheduled Compliance Date:	19890731
Enforcement Identifier:	001
Date of Enforcement Action:	19880523
Enforcement Responsible Agency:	State
Enforcement Docket Number:	Not reported
Enforcement Attorney:	R9
Corrective Action Component:	No
Appeal Initiated Date:	Not reported
Appeal Resolution Date:	Not reported
Disposition Status Date:	Not reported
Disposition Status:	Not reported
Disposition Status Description:	Not reported
Consent/Final Order Sequence Number:	Not reported
Consent/Final Order Respondent Name:	Not reported
Consent/Final Order Lead Agency:	Not reported
Enforcement Type:	WRITTEN INFORMAL
Enforcement Responsible Person:	R9
Enforcement Responsible Sub-Organization:	Not reported
SEP Sequence Number:	Not reported
SEP Expenditure Amount:	Not reported
SEP Scheduled Completion Date:	Not reported
SEP Actual Date:	Not reported
SEP Defaulted Date:	Not reported
SEP Type:	Not reported
SEP Type Description:	Not reported
Proposed Amount:	Not reported
Final Monetary Amount:	Not reported
Paid Amount:	Not reported
Final Count:	Not reported
Final Amount:	Not reported
Found Violation:	Yes
Agency Which Determined Violation:	EPA
Violation Short Description:	TSD - Financial Requirements
Date Violation was Determined:	19920205
Actual Return to Compliance Date:	19930101
Return to Compliance Qualifier:	Unverifiable
Violation Responsible Agency:	EPA
Scheduled Compliance Date:	Not reported

Map ID
Direction
Distance
Elevation

MAP FINDINGS

Site

Database(s)

EDR ID Number
EPA ID Number

C & M PLATING WORKS (Continued)

1000123000

Enforcement Identifier:	Not reported
Date of Enforcement Action:	Not reported
Enforcement Responsible Agency:	Not reported
Enforcement Docket Number:	Not reported
Enforcement Attorney:	Not reported
Corrective Action Component:	Not reported
Appeal Initiated Date:	Not reported
Appeal Resolution Date:	Not reported
Disposition Status Date:	Not reported
Disposition Status:	Not reported
Disposition Status Description:	Not reported
Consent/Final Order Sequence Number:	Not reported
Consent/Final Order Respondent Name:	Not reported
Consent/Final Order Lead Agency:	Not reported
Enforcement Type:	Not reported
Enforcement Responsible Person:	Not reported
Enforcement Responsible Sub-Organization:	Not reported
SEP Sequence Number:	Not reported
SEP Expenditure Amount:	Not reported
SEP Scheduled Completion Date:	Not reported
SEP Actual Date:	Not reported
SEP Defaulted Date:	Not reported
SEP Type:	Not reported
SEP Type Description:	Not reported
Proposed Amount:	Not reported
Final Monetary Amount:	Not reported
Paid Amount:	Not reported
Final Count:	Not reported
Final Amount:	Not reported
Found Violation:	Yes
Agency Which Determined Violation:	State
Violation Short Description:	TSD - Closure/Post-Closure
Date Violation was Determined:	19880324
Actual Return to Compliance Date:	19900124
Return to Compliance Qualifier:	Observed
Violation Responsible Agency:	State
Scheduled Compliance Date:	Not reported
Enforcement Identifier:	Not reported
Date of Enforcement Action:	Not reported
Enforcement Responsible Agency:	Not reported
Enforcement Docket Number:	Not reported
Enforcement Attorney:	Not reported
Corrective Action Component:	Not reported
Appeal Initiated Date:	Not reported
Appeal Resolution Date:	Not reported
Disposition Status Date:	Not reported
Disposition Status:	Not reported
Disposition Status Description:	Not reported
Consent/Final Order Sequence Number:	Not reported
Consent/Final Order Respondent Name:	Not reported
Consent/Final Order Lead Agency:	Not reported
Enforcement Type:	Not reported
Enforcement Responsible Person:	Not reported
Enforcement Responsible Sub-Organization:	Not reported
SEP Sequence Number:	Not reported
SEP Expenditure Amount:	Not reported

Map ID
Direction
Distance
Elevation

MAP FINDINGS

Site

Database(s)

EDR ID Number
EPA ID Number

C & M PLATING WORKS (Continued)

1000123000

SEP Scheduled Completion Date:	Not reported
SEP Actual Date:	Not reported
SEP Defaulted Date:	Not reported
SEP Type:	Not reported
SEP Type Description:	Not reported
Proposed Amount:	Not reported
Final Monetary Amount:	Not reported
Paid Amount:	Not reported
Final Count:	Not reported
Final Amount:	Not reported
Found Violation:	Yes
Agency Which Determined Violation:	State
Violation Short Description:	LDR - General
Date Violation was Determined:	19890921
Actual Return to Compliance Date:	19900124
Return to Compliance Qualifier:	Observed
Violation Responsible Agency:	State
Scheduled Compliance Date:	19900131
Enforcement Identifier:	001
Date of Enforcement Action:	19891228
Enforcement Responsible Agency:	State
Enforcement Docket Number:	Not reported
Enforcement Attorney:	R9
Corrective Action Component:	No
Appeal Initiated Date:	Not reported
Appeal Resolution Date:	Not reported
Disposition Status Date:	Not reported
Disposition Status:	Not reported
Disposition Status Description:	Not reported
Consent/Final Order Sequence Number:	Not reported
Consent/Final Order Respondent Name:	Not reported
Consent/Final Order Lead Agency:	Not reported
Enforcement Type:	WRITTEN INFORMAL
Enforcement Responsible Person:	R9
Enforcement Responsible Sub-Organization:	Not reported
SEP Sequence Number:	Not reported
SEP Expenditure Amount:	Not reported
SEP Scheduled Completion Date:	Not reported
SEP Actual Date:	Not reported
SEP Defaulted Date:	Not reported
SEP Type:	Not reported
SEP Type Description:	Not reported
Proposed Amount:	Not reported
Final Monetary Amount:	Not reported
Paid Amount:	Not reported
Final Count:	Not reported
Final Amount:	Not reported
Found Violation:	Yes
Agency Which Determined Violation:	State
Violation Short Description:	LDR - General
Date Violation was Determined:	19890921
Actual Return to Compliance Date:	19900124
Return to Compliance Qualifier:	Observed
Violation Responsible Agency:	State
Scheduled Compliance Date:	19900131

Map ID
Direction
Distance
Elevation

MAP FINDINGS

Site

Database(s)

EDR ID Number
EPA ID Number

C & M PLATING WORKS (Continued)

1000123000

Enforcement Identifier: 001
Date of Enforcement Action: 19891228
Enforcement Responsible Agency: State
Enforcement Docket Number: Not reported
Enforcement Attorney: R9
Corrective Action Component: No
Appeal Initiated Date: Not reported
Appeal Resolution Date: Not reported
Disposition Status Date: Not reported
Disposition Status: Not reported
Disposition Status Description: Not reported
Consent/Final Order Sequence Number: Not reported
Consent/Final Order Respondent Name: Not reported
Consent/Final Order Lead Agency: Not reported
Enforcement Type: WRITTEN INFORMAL
Enforcement Responsible Person: R9
Enforcement Responsible Sub-Organization: Not reported
SEP Sequence Number: Not reported
SEP Expenditure Amount: Not reported
SEP Scheduled Completion Date: Not reported
SEP Actual Date: Not reported
SEP Defaulted Date: Not reported
SEP Type: Not reported
SEP Type Description: Not reported
Proposed Amount: Not reported
Final Monetary Amount: Not reported
Paid Amount: Not reported
Final Count: Not reported
Final Amount: Not reported

Found Violation: Yes
Agency Which Determined Violation: State
Violation Short Description: TSD - General
Date Violation was Determined: 19880324
Actual Return to Compliance Date: 19900124
Return to Compliance Qualifier: Observed
Violation Responsible Agency: State
Scheduled Compliance Date: Not reported
Enforcement Identifier: Not reported
Date of Enforcement Action: Not reported
Enforcement Responsible Agency: Not reported
Enforcement Docket Number: Not reported
Enforcement Attorney: Not reported
Corrective Action Component: Not reported
Appeal Initiated Date: Not reported
Appeal Resolution Date: Not reported
Disposition Status Date: Not reported
Disposition Status: Not reported
Disposition Status Description: Not reported
Consent/Final Order Sequence Number: Not reported
Consent/Final Order Respondent Name: Not reported
Consent/Final Order Lead Agency: Not reported
Enforcement Type: Not reported
Enforcement Responsible Person: Not reported
Enforcement Responsible Sub-Organization: Not reported
SEP Sequence Number: Not reported
SEP Expenditure Amount: Not reported

Map ID
 Direction
 Distance
 Elevation

MAP FINDINGS

Site

Database(s)

EDR ID Number
 EPA ID Number

C & M PLATING WORKS (Continued)

1000123000

SEP Scheduled Completion Date:	Not reported
SEP Actual Date:	Not reported
SEP Defaulted Date:	Not reported
SEP Type:	Not reported
SEP Type Description:	Not reported
Proposed Amount:	Not reported
Final Monetary Amount:	Not reported
Paid Amount:	Not reported
Final Count:	Not reported
Final Amount:	Not reported
Found Violation:	Yes
Agency Which Determined Violation:	State
Violation Short Description:	TSD - Contingency Plan and Emergency Procedures
Date Violation was Determined:	19911127
Actual Return to Compliance Date:	19920316
Return to Compliance Qualifier:	Observed
Violation Responsible Agency:	State
Scheduled Compliance Date:	Not reported
Enforcement Identifier:	Not reported
Date of Enforcement Action:	Not reported
Enforcement Responsible Agency:	Not reported
Enforcement Docket Number:	Not reported
Enforcement Attorney:	Not reported
Corrective Action Component:	Not reported
Appeal Initiated Date:	Not reported
Appeal Resolution Date:	Not reported
Disposition Status Date:	Not reported
Disposition Status:	Not reported
Disposition Status Description:	Not reported
Consent/Final Order Sequence Number:	Not reported
Consent/Final Order Respondent Name:	Not reported
Consent/Final Order Lead Agency:	Not reported
Enforcement Type:	Not reported
Enforcement Responsible Person:	Not reported
Enforcement Responsible Sub-Organization:	Not reported
SEP Sequence Number:	Not reported
SEP Expenditure Amount:	Not reported
SEP Scheduled Completion Date:	Not reported
SEP Actual Date:	Not reported
SEP Defaulted Date:	Not reported
SEP Type:	Not reported
SEP Type Description:	Not reported
Proposed Amount:	Not reported
Final Monetary Amount:	Not reported
Paid Amount:	Not reported
Final Count:	Not reported
Final Amount:	Not reported
Found Violation:	Yes
Agency Which Determined Violation:	State
Violation Short Description:	TSD - Closure/Post-Closure
Date Violation was Determined:	19880324
Actual Return to Compliance Date:	19900124
Return to Compliance Qualifier:	Observed
Violation Responsible Agency:	State
Scheduled Compliance Date:	19890731

Map ID
Direction
Distance
Elevation

MAP FINDINGS

Site

Database(s)

EDR ID Number
EPA ID Number

C & M PLATING WORKS (Continued)

1000123000

Enforcement Identifier: 001
Date of Enforcement Action: 19880523
Enforcement Responsible Agency: State
Enforcement Docket Number: Not reported
Enforcement Attorney: R9
Corrective Action Component: No
Appeal Initiated Date: Not reported
Appeal Resolution Date: Not reported
Disposition Status Date: Not reported
Disposition Status: Not reported
Disposition Status Description: Not reported
Consent/Final Order Sequence Number: Not reported
Consent/Final Order Respondent Name: Not reported
Consent/Final Order Lead Agency: Not reported
Enforcement Type: WRITTEN INFORMAL
Enforcement Responsible Person: R9
Enforcement Responsible Sub-Organization: Not reported
SEP Sequence Number: Not reported
SEP Expenditure Amount: Not reported
SEP Scheduled Completion Date: Not reported
SEP Actual Date: Not reported
SEP Defaulted Date: Not reported
SEP Type: Not reported
SEP Type Description: Not reported
Proposed Amount: Not reported
Final Monetary Amount: Not reported
Paid Amount: Not reported
Final Count: Not reported
Final Amount: Not reported

Found Violation: No
Agency Which Determined Violation: Not reported
Violation Short Description: Not reported
Date Violation was Determined: Not reported
Actual Return to Compliance Date: Not reported
Return to Compliance Qualifier: Not reported
Violation Responsible Agency: Not reported
Scheduled Compliance Date: Not reported
Enforcement Identifier: Not reported
Date of Enforcement Action: Not reported
Enforcement Responsible Agency: Not reported
Enforcement Docket Number: Not reported
Enforcement Attorney: Not reported
Corrective Action Component: Not reported
Appeal Initiated Date: Not reported
Appeal Resolution Date: Not reported
Disposition Status Date: Not reported
Disposition Status: Not reported
Disposition Status Description: Not reported
Consent/Final Order Sequence Number: Not reported
Consent/Final Order Respondent Name: Not reported
Consent/Final Order Lead Agency: Not reported
Enforcement Type: Not reported
Enforcement Responsible Person: Not reported
Enforcement Responsible Sub-Organization: Not reported
SEP Sequence Number: Not reported
SEP Expenditure Amount: Not reported

Map ID
Direction
Distance
Elevation

MAP FINDINGS

Site

Database(s)

EDR ID Number
EPA ID Number

C & M PLATING WORKS (Continued)

1000123000

SEP Scheduled Completion Date: Not reported
SEP Actual Date: Not reported
SEP Defaulted Date: Not reported
SEP Type: Not reported
SEP Type Description: Not reported
Proposed Amount: Not reported
Final Monetary Amount: Not reported
Paid Amount: Not reported
Final Count: Not reported
Final Amount: Not reported

Found Violation: No
Agency Which Determined Violation: Not reported
Violation Short Description: Not reported
Date Violation was Determined: Not reported
Actual Return to Compliance Date: Not reported
Return to Compliance Qualifier: Not reported
Violation Responsible Agency: Not reported
Scheduled Compliance Date: Not reported
Enforcement Identifier: Not reported
Date of Enforcement Action: Not reported
Enforcement Responsible Agency: Not reported
Enforcement Docket Number: Not reported
Enforcement Attorney: Not reported
Corrective Action Component: Not reported
Appeal Initiated Date: Not reported
Appeal Resolution Date: Not reported
Disposition Status Date: Not reported
Disposition Status: Not reported
Disposition Status Description: Not reported
Consent/Final Order Sequence Number: Not reported
Consent/Final Order Respondent Name: Not reported
Consent/Final Order Lead Agency: Not reported
Enforcement Type: Not reported
Enforcement Responsible Person: Not reported
Enforcement Responsible Sub-Organization: Not reported
SEP Sequence Number: Not reported
SEP Expenditure Amount: Not reported
SEP Scheduled Completion Date: Not reported
SEP Actual Date: Not reported
SEP Defaulted Date: Not reported
SEP Type: Not reported
SEP Type Description: Not reported
Proposed Amount: Not reported
Final Monetary Amount: Not reported
Paid Amount: Not reported
Final Count: Not reported
Final Amount: Not reported

Evaluation Action Summary:

Evaluation Date: 19911028
Evaluation Responsible Agency: State
Found Violation: Yes
Evaluation Type Description: COMPLIANCE EVALUATION INSPECTION ON-SITE
Evaluation Responsible Person Identifier: R9
Evaluation Responsible Sub-Organization: Not reported
Actual Return to Compliance Date: 19920316

Map ID
Direction
Distance
Elevation

MAP FINDINGS

Site

Database(s)

EDR ID Number
EPA ID Number

C & M PLATING WORKS (Continued)

1000123000

Scheduled Compliance Date:	Not reported
Date of Request:	Not reported
Date Response Received:	Not reported
Request Agency:	Not reported
Former Citation:	Not reported
Evaluation Date:	19911028
Evaluation Responsible Agency:	State
Found Violation:	Yes
Evaluation Type Description:	COMPLIANCE EVALUATION INSPECTION ON-SITE
Evaluation Responsible Person Identifier:	R9
Evaluation Responsible Sub-Organization:	Not reported
Actual Return to Compliance Date:	19920316
Scheduled Compliance Date:	Not reported
Date of Request:	Not reported
Date Response Received:	Not reported
Request Agency:	Not reported
Former Citation:	Not reported
Evaluation Date:	19880322
Evaluation Responsible Agency:	State
Found Violation:	No
Evaluation Type Description:	FINANCIAL RECORD REVIEW
Evaluation Responsible Person Identifier:	R9
Evaluation Responsible Sub-Organization:	Not reported
Actual Return to Compliance Date:	Not reported
Scheduled Compliance Date:	Not reported
Date of Request:	Not reported
Date Response Received:	Not reported
Request Agency:	Not reported
Former Citation:	Not reported
Evaluation Date:	19880324
Evaluation Responsible Agency:	State
Found Violation:	Yes
Evaluation Type Description:	COMPLIANCE EVALUATION INSPECTION ON-SITE
Evaluation Responsible Person Identifier:	R9
Evaluation Responsible Sub-Organization:	Not reported
Actual Return to Compliance Date:	19900124
Scheduled Compliance Date:	19890731
Date of Request:	Not reported
Date Response Received:	Not reported
Request Agency:	Not reported
Former Citation:	Not reported
Evaluation Date:	19911028
Evaluation Responsible Agency:	State
Found Violation:	Yes
Evaluation Type Description:	COMPLIANCE EVALUATION INSPECTION ON-SITE
Evaluation Responsible Person Identifier:	R9
Evaluation Responsible Sub-Organization:	Not reported
Actual Return to Compliance Date:	19920316
Scheduled Compliance Date:	19920308
Date of Request:	Not reported
Date Response Received:	Not reported
Request Agency:	Not reported
Former Citation:	Not reported

Map ID
Direction
Distance
Elevation

MAP FINDINGS

Site

Database(s)

EDR ID Number
EPA ID Number

C & M PLATING WORKS (Continued)

1000123000

Evaluation Date: 19890921
Evaluation Responsible Agency: State
Found Violation: Yes
Evaluation Type Description: COMPLIANCE EVALUATION INSPECTION ON-SITE
Evaluation Responsible Person Identifier: R9
Evaluation Responsible Sub-Organization: Not reported
Actual Return to Compliance Date: 19900124
Scheduled Compliance Date: 19900131
Date of Request: Not reported
Date Response Received: Not reported
Request Agency: Not reported
Former Citation: Not reported

Evaluation Date: 19911028
Evaluation Responsible Agency: State
Found Violation: Yes
Evaluation Type Description: COMPLIANCE EVALUATION INSPECTION ON-SITE
Evaluation Responsible Person Identifier: R9
Evaluation Responsible Sub-Organization: Not reported
Actual Return to Compliance Date: 19920316
Scheduled Compliance Date: 19920308
Date of Request: Not reported
Date Response Received: Not reported
Request Agency: Not reported
Former Citation: Not reported

Evaluation Date: 19911028
Evaluation Responsible Agency: State
Found Violation: Yes
Evaluation Type Description: COMPLIANCE EVALUATION INSPECTION ON-SITE
Evaluation Responsible Person Identifier: R9
Evaluation Responsible Sub-Organization: Not reported
Actual Return to Compliance Date: 19920316
Scheduled Compliance Date: Not reported
Date of Request: Not reported
Date Response Received: Not reported
Request Agency: Not reported
Former Citation: Not reported

Evaluation Date: 19890921
Evaluation Responsible Agency: State
Found Violation: Yes
Evaluation Type Description: COMPLIANCE EVALUATION INSPECTION ON-SITE
Evaluation Responsible Person Identifier: R9
Evaluation Responsible Sub-Organization: Not reported
Actual Return to Compliance Date: 19900124
Scheduled Compliance Date: 19900131
Date of Request: Not reported
Date Response Received: Not reported
Request Agency: Not reported
Former Citation: Not reported

Evaluation Date: 19880324
Evaluation Responsible Agency: State
Found Violation: Yes
Evaluation Type Description: COMPLIANCE EVALUATION INSPECTION ON-SITE
Evaluation Responsible Person Identifier: R9

Map ID
Direction
Distance
Elevation

MAP FINDINGS

Site

Database(s)

EDR ID Number
EPA ID Number

C & M PLATING WORKS (Continued)

1000123000

Evaluation Responsible Sub-Organization: Not reported
Actual Return to Compliance Date: 19900124
Scheduled Compliance Date: Not reported
Date of Request: Not reported
Date Response Received: Not reported
Request Agency: Not reported
Former Citation: Not reported

Evaluation Date: 19880324
Evaluation Responsible Agency: State
Found Violation: Yes
Evaluation Type Description: COMPLIANCE EVALUATION INSPECTION ON-SITE
Evaluation Responsible Person Identifier: R9
Evaluation Responsible Sub-Organization: Not reported
Actual Return to Compliance Date: 19900124
Scheduled Compliance Date: 19890731
Date of Request: Not reported
Date Response Received: Not reported
Request Agency: Not reported
Former Citation: Not reported

Evaluation Date: 19880324
Evaluation Responsible Agency: State
Found Violation: Yes
Evaluation Type Description: COMPLIANCE EVALUATION INSPECTION ON-SITE
Evaluation Responsible Person Identifier: R9
Evaluation Responsible Sub-Organization: Not reported
Actual Return to Compliance Date: 19900124
Scheduled Compliance Date: 19890731
Date of Request: Not reported
Date Response Received: Not reported
Request Agency: Not reported
Former Citation: Not reported

Evaluation Date: 19880324
Evaluation Responsible Agency: State
Found Violation: Yes
Evaluation Type Description: COMPLIANCE EVALUATION INSPECTION ON-SITE
Evaluation Responsible Person Identifier: R9
Evaluation Responsible Sub-Organization: Not reported
Actual Return to Compliance Date: 19900124
Scheduled Compliance Date: 19890731
Date of Request: Not reported
Date Response Received: Not reported
Request Agency: Not reported
Former Citation: Not reported

Evaluation Date: 19920205
Evaluation Responsible Agency: EPA Contractor/Grantee
Found Violation: Yes
Evaluation Type Description: FINANCIAL RECORD REVIEW
Evaluation Responsible Person Identifier: R9EPA
Evaluation Responsible Sub-Organization: Not reported
Actual Return to Compliance Date: 19930101
Scheduled Compliance Date: Not reported
Date of Request: Not reported
Date Response Received: Not reported

Map ID
Direction
Distance
Elevation

MAP FINDINGS

Site

Database(s)

EDR ID Number
EPA ID Number

C & M PLATING WORKS (Continued)

1000123000

Request Agency:	Not reported
Former Citation:	Not reported
Evaluation Date:	19880324
Evaluation Responsible Agency:	State
Found Violation:	Yes
Evaluation Type Description:	COMPLIANCE EVALUATION INSPECTION ON-SITE
Evaluation Responsible Person Identifier:	R9
Evaluation Responsible Sub-Organization:	Not reported
Actual Return to Compliance Date:	19900124
Scheduled Compliance Date:	Not reported
Date of Request:	Not reported
Date Response Received:	Not reported
Request Agency:	Not reported
Former Citation:	Not reported
Evaluation Date:	19890921
Evaluation Responsible Agency:	State
Found Violation:	Yes
Evaluation Type Description:	COMPLIANCE EVALUATION INSPECTION ON-SITE
Evaluation Responsible Person Identifier:	R9
Evaluation Responsible Sub-Organization:	Not reported
Actual Return to Compliance Date:	19900124
Scheduled Compliance Date:	19900131
Date of Request:	Not reported
Date Response Received:	Not reported
Request Agency:	Not reported
Former Citation:	Not reported
Evaluation Date:	19890921
Evaluation Responsible Agency:	State
Found Violation:	Yes
Evaluation Type Description:	COMPLIANCE EVALUATION INSPECTION ON-SITE
Evaluation Responsible Person Identifier:	R9
Evaluation Responsible Sub-Organization:	Not reported
Actual Return to Compliance Date:	19900124
Scheduled Compliance Date:	19900131
Date of Request:	Not reported
Date Response Received:	Not reported
Request Agency:	Not reported
Former Citation:	Not reported
Evaluation Date:	19880324
Evaluation Responsible Agency:	State
Found Violation:	Yes
Evaluation Type Description:	COMPLIANCE EVALUATION INSPECTION ON-SITE
Evaluation Responsible Person Identifier:	R9
Evaluation Responsible Sub-Organization:	Not reported
Actual Return to Compliance Date:	19900124
Scheduled Compliance Date:	Not reported
Date of Request:	Not reported
Date Response Received:	Not reported
Request Agency:	Not reported
Former Citation:	Not reported
Evaluation Date:	19911028
Evaluation Responsible Agency:	State

Map ID
Direction
Distance
Elevation

MAP FINDINGS

Site

Database(s)

EDR ID Number
EPA ID Number

C & M PLATING WORKS (Continued)

1000123000

Found Violation:	Yes
Evaluation Type Description:	COMPLIANCE EVALUATION INSPECTION ON-SITE
Evaluation Responsible Person Identifier:	R9
Evaluation Responsible Sub-Organization:	Not reported
Actual Return to Compliance Date:	19920316
Scheduled Compliance Date:	Not reported
Date of Request:	Not reported
Date Response Received:	Not reported
Request Agency:	Not reported
Former Citation:	Not reported
Evaluation Date:	19880324
Evaluation Responsible Agency:	State
Found Violation:	Yes
Evaluation Type Description:	COMPLIANCE EVALUATION INSPECTION ON-SITE
Evaluation Responsible Person Identifier:	R9
Evaluation Responsible Sub-Organization:	Not reported
Actual Return to Compliance Date:	19900124
Scheduled Compliance Date:	19890731
Date of Request:	Not reported
Date Response Received:	Not reported
Request Agency:	Not reported
Former Citation:	Not reported
Evaluation Date:	19880324
Evaluation Responsible Agency:	State
Found Violation:	No
Evaluation Type Description:	FOCUSED COMPLIANCE INSPECTION
Evaluation Responsible Person Identifier:	R9
Evaluation Responsible Sub-Organization:	Not reported
Actual Return to Compliance Date:	Not reported
Scheduled Compliance Date:	Not reported
Date of Request:	Not reported
Date Response Received:	Not reported
Request Agency:	Not reported
Former Citation:	Not reported
Evaluation Date:	19890811
Evaluation Responsible Agency:	State
Found Violation:	No
Evaluation Type Description:	FINANCIAL RECORD REVIEW
Evaluation Responsible Person Identifier:	R9
Evaluation Responsible Sub-Organization:	Not reported
Actual Return to Compliance Date:	Not reported
Scheduled Compliance Date:	Not reported
Date of Request:	Not reported
Date Response Received:	Not reported
Request Agency:	Not reported
Former Citation:	Not reported

Map ID
 Direction
 Distance
 Elevation

MAP FINDINGS

EDR ID Number
 EPA ID Number

C & M PLATING WORKS (Continued)

1000123000

2020 COR ACTION:
 EPA ID: CAD009204736
 Region: 9
 Action: Remedy Construction

**292
 SSE
 1/2-1
 0.890 mi.
 4697 ft.**

**THIRD & ARMY STREET PROPERTY
 SAN FRANCISCO, CA**

**FUDS 1007211925
 N/A**

**Relative:
 Lower
 Actual:
 20 ft.**

FUDS:
 EPA Region: 09
 Installation ID: CA99799F587400
 Congressional District Number: 12
 Name: THIRD & ARMY STREET PROPERTY
 FUDS Number: J09CA0965
 City: SAN FRANCISCO
 State: CA
 County: SAN FRANCISCO
 Object ID: 751
 USACE Division: spd
 USACE District: spk
 Status: Properties with all projects at site closeout
 Current Owner: PRIV: PRIVATE The site is currently being used for light industrial uses by a variety of companies.
 EMS Map Link: <https://fudsportal.usace.army.mil/ems/inventory/map?id=57510>
 Eligibility: Eligible
 Has Projects: Yes
 NPL Status: Not on the NPL
 Property History: According to the 1992 INPR, the site was established in 1943 and was used as a tactical installation by the U.S. Air Force. The site was recommended for NOFA. Further records review and research provided no information to support its use by the US Government. The property was declared NDAI in 2010, as ineligible. DTSC concurred in a letter dated 3 August 2012.

Project Required: Yes
 Feature Description: Not reported
 Latitude: 37.750801
 Longitude: -122.389

FUDS Detail as of Jan 2015:
 Fiscal Year: 2013
 Federal Facility ID: CA9799F5874
 RAB: Not reported
 NPL Status: Not Listed
 Description: The 10.175-acre site is located in the city of San Francisco, in San Francisco County, California. The site is currently used for light industrial uses by a variety of companies, and contains warehouses, offices, truck loading docks, automobile parking areas, roads and utilities.
 History: The site was established in 1943 and was known as the Third and Army Street Properties. The site was used as a tactical installation by the U.S. Air Force. In 1944, 0.172 acres of land were released for disposal. The remaining 10.003 lease acres were declared excess on 30 August 1945.
 CTC: 167

Map ID
 Direction
 Distance
 Elevation

MAP FINDINGS

Site

Database(s)

EDR ID Number
 EPA ID Number

THIRD & ARMY STREET PROPERTY (Continued)

1007211925

Current Program: Not reported
 Future Program: Not reported
 Institutional ID: 57510

BB293
 South
 1/2-1
 0.922 mi.
 4869 ft.
 Relative:
 Lower
 Actual:
 22 ft.

APPLIED DIELECTRONICS INC
1750 ARMY ST
SAN FRANCISCO, CA 94124
 Site 1 of 3 in cluster BB

RCRA-SQG 1000284791
ENVIROSTOR CAD982347130
RAATS
ICIS
FINDS
ECHO
HWP
HAZNET
HWTS

RCRA Listings:

Date Form Received by Agency:	19960901
Handler Name:	APPLIED DIELECTRONICS INC
Handler Address:	1750 ARMY ST
Handler City,State,Zip:	SAN FRANCISCO, CA 94124
EPA ID:	CAD982347130
Contact Name:	Not reported
Contact Address:	Not reported
Contact City,State,Zip:	Not reported
Contact Telephone:	Not reported
Contact Fax:	Not reported
Contact Email:	Not reported
Contact Title:	Not reported
EPA Region:	09
Land Type:	Not reported
Federal Waste Generator Description:	Small Quantity Generator
Non-Notifier:	Not reported
Biennial Report Cycle:	Not reported
Accessibility:	Not reported
Active Site Indicator:	Handler Activities
State District Owner:	CA
State District:	2
Mailing Address:	ARMY ST
Mailing City,State,Zip:	SAN FRANCISCO, CA 94124
Owner Name:	APPLIED DIELECTICS INC
Owner Type:	Private
Operator Name:	NOT REQUIRED
Operator Type:	Private
Short-Term Generator Activity:	No
Importer Activity:	No
Mixed Waste Generator:	No
Transporter Activity:	No
Transfer Facility Activity:	No
Recycler Activity with Storage:	No
Small Quantity On-Site Burner Exemption:	No
Smelting Melting and Refining Furnace Exemption:	No
Underground Injection Control:	No
Off-Site Waste Receipt:	No
Universal Waste Indicator:	No
Universal Waste Destination Facility:	No
Federal Universal Waste:	No
Active Site Fed-Reg Treatment Storage and Disposal Facility:	Not reported
Active Site Converter Treatment storage and Disposal Facility:	Not reported

Map ID
 Direction
 Distance
 Elevation

MAP FINDINGS

Site

Database(s)

EDR ID Number
 EPA ID Number

APPLIED DIELECTRONICS INC (Continued)

1000284791

Active Site State-Reg Treatment Storage and Disposal Facility:	Not reported
Active Site State-Reg Handler:	---
Federal Facility Indicator:	Not reported
Hazardous Secondary Material Indicator:	NN
Sub-Part K Indicator:	Not reported
Commercial TSD Indicator:	No
Treatment Storage and Disposal Type:	Not reported
2018 GPRA Permit Baseline:	Not on the Baseline
2018 GPRA Renewals Baseline:	Not on the Baseline
Permit Renewals Workload Universe:	Not reported
Permit Workload Universe:	Not reported
Permit Progress Universe:	Not reported
Post-Closure Workload Universe:	Not reported
Closure Workload Universe:	Not reported
202 GPRA Corrective Action Baseline:	No
Corrective Action Workload Universe:	No
Subject to Corrective Action Universe:	No
Non-TSDFs Where RCRA CA has Been Imposed Universe:	No
TSDFs Potentially Subject to CA Under 3004 (u)/(v) Universe:	No
TSDFs Only Subject to CA under Discretionary Auth Universe:	No
Corrective Action Priority Ranking:	No NCAPS ranking
Environmental Control Indicator:	No
Institutional Control Indicator:	No
Human Exposure Controls Indicator:	N/A
Groundwater Controls Indicator:	N/A
Operating TSDF Universe:	Not reported
Full Enforcement Universe:	Not reported
Significant Non-Complier Universe:	No
Unaddressed Significant Non-Complier Universe:	No
Addressed Significant Non-Complier Universe:	No
Significant Non-Complier With a Compliance Schedule Universe:	No
Financial Assurance Required:	Not reported
Handler Date of Last Change:	20060905
Recognized Trader-Importer:	No
Recognized Trader-Exporter:	No
Importer of Spent Lead Acid Batteries:	No
Exporter of Spent Lead Acid Batteries:	No
Recycler Activity Without Storage:	Not reported
Manifest Broker:	Not reported
Sub-Part P Indicator:	No

Handler - Owner Operator:

Owner/Operator Indicator:	Operator
Owner/Operator Name: NOT REQUIRED	
Legal Status:	Private
Date Became Current:	Not reported
Date Ended Current:	Not reported
Owner/Operator Address:	NOT REQUIRED
Owner/Operator City,State,Zip:	NOT REQUIRED, ME 99999
Owner/Operator Telephone:	415-555-1212
Owner/Operator Telephone Ext:	Not reported
Owner/Operator Fax:	Not reported
Owner/Operator Email:	Not reported
Owner/Operator Indicator:	Owner
Owner/Operator Name: APPLIED DIELECTICS INC	

Map ID
Direction
Distance
Elevation

MAP FINDINGS

Site

Database(s)

EDR ID Number
EPA ID Number

APPLIED DIELECTRONICS INC (Continued)

1000284791

Legal Status: Private
Date Became Current: Not reported
Date Ended Current: Not reported
Owner/Operator Address: NOT REQUIRED
Owner/Operator City,State,Zip: NOT REQUIRED, ME 99999
Owner/Operator Telephone: 415-555-1212
Owner/Operator Telephone Ext: Not reported
Owner/Operator Fax: Not reported
Owner/Operator Email: Not reported

Owner/Operator Indicator: Operator
Owner/Operator Name: NOT REQUIRED
Legal Status: Private
Date Became Current: Not reported
Date Ended Current: Not reported
Owner/Operator Address: NOT REQUIRED
Owner/Operator City,State,Zip: NOT REQUIRED, ME 99999
Owner/Operator Telephone: 415-555-1212
Owner/Operator Telephone Ext: Not reported
Owner/Operator Fax: Not reported
Owner/Operator Email: Not reported

Owner/Operator Indicator: Owner
Owner/Operator Name: APPLIED DIELECTICS INC
Legal Status: Private
Date Became Current: Not reported
Date Ended Current: Not reported
Owner/Operator Address: NOT REQUIRED
Owner/Operator City,State,Zip: NOT REQUIRED, ME 99999
Owner/Operator Telephone: 415-555-1212
Owner/Operator Telephone Ext: Not reported
Owner/Operator Fax: Not reported
Owner/Operator Email: Not reported

Historic Generators:

Receive Date: 19960901
Handler Name: APPLIED DIELECTRONICS INC
Federal Waste Generator Description: Large Quantity Generator
State District Owner: CA
Large Quantity Handler of Universal Waste: No
Recognized Trader Importer: No
Recognized Trader Exporter: No
Spent Lead Acid Battery Importer: No
Spent Lead Acid Battery Exporter: No
Current Record: No
Non Storage Recycler Activity: Not reported
Electronic Manifest Broker: Not reported

Receive Date: 19960901
Handler Name: APPLIED DIELECTRONICS INC
Federal Waste Generator Description: Small Quantity Generator
State District Owner: CA
Large Quantity Handler of Universal Waste: No
Recognized Trader Importer: No
Recognized Trader Exporter: No
Spent Lead Acid Battery Importer: No
Spent Lead Acid Battery Exporter: No

Map ID
Direction
Distance
Elevation

MAP FINDINGS

Site

Database(s)

EDR ID Number
EPA ID Number

APPLIED DIELECTRONICS INC (Continued)

1000284791

Current Record: Yes
Non Storage Recycler Activity: Not reported
Electronic Manifest Broker: Not reported

Receive Date: 19900521
Handler Name: APPLIED DIELECTRICS, INC
Federal Waste Generator Description: Large Quantity Generator
State District Owner: Not reported
Large Quantity Handler of Universal Waste: No
Recognized Trader Importer: No
Recognized Trader Exporter: No
Spent Lead Acid Battery Importer: No
Spent Lead Acid Battery Exporter: No
Current Record: No
Non Storage Recycler Activity: Not reported
Electronic Manifest Broker: Not reported

Receive Date: 19920331
Handler Name: APPLIED DIELECTRICS, INC.
Federal Waste Generator Description: Large Quantity Generator
State District Owner: Not reported
Large Quantity Handler of Universal Waste: No
Recognized Trader Importer: No
Recognized Trader Exporter: No
Spent Lead Acid Battery Importer: No
Spent Lead Acid Battery Exporter: No
Current Record: No
Non Storage Recycler Activity: Not reported
Electronic Manifest Broker: Not reported

List of NAICS Codes and Descriptions:

NAICS Code: 334412
NAICS Description: BARE PRINTED CIRCUIT BOARD MANUFACTURING

Facility Has Received Notices of Violation:

Found Violation: Yes
Agency Which Determined Violation: EPA
Violation Short Description: Generators - General
Date Violation was Determined: 19901009
Actual Return to Compliance Date: 19940103
Return to Compliance Qualifier: Observed
Violation Responsible Agency: EPA
Scheduled Compliance Date: Not reported
Enforcement Identifier: 001
Date of Enforcement Action: 19910305
Enforcement Responsible Agency: EPA
Enforcement Docket Number: Not reported
Enforcement Attorney: R9
Corrective Action Component: No
Appeal Initiated Date: Not reported
Appeal Resolution Date: Not reported
Disposition Status Date: Not reported
Disposition Status: Not reported
Disposition Status Description: Not reported
Consent/Final Order Sequence Number: Not reported
Consent/Final Order Respondent Name: Not reported

Map ID
Direction
Distance
Elevation

MAP FINDINGS

Site

Database(s)

EDR ID Number
EPA ID Number

APPLIED DIELECTRONICS INC (Continued)

1000284791

Consent/Final Order Lead Agency: Not reported
Enforcement Type: INITIAL 3008(A) COMPLIANCE
Enforcement Responsible Person: R9EPA
Enforcement Responsible Sub-Organization: Not reported
SEP Sequence Number: Not reported
SEP Expenditure Amount: Not reported
SEP Scheduled Completion Date: Not reported
SEP Actual Date: Not reported
SEP Defaulted Date: Not reported
SEP Type: Not reported
SEP Type Description: Not reported
Proposed Amount: 93100
Final Monetary Amount: 93100
Paid Amount: Not reported
Final Count: 1
Final Amount: 93100

Found Violation: Yes
Agency Which Determined Violation: EPA
Violation Short Description: Generators - General
Date Violation was Determined: 19901009
Actual Return to Compliance Date: 19940103
Return to Compliance Qualifier: Observed
Violation Responsible Agency: EPA
Scheduled Compliance Date: Not reported
Enforcement Identifier: 001
Date of Enforcement Action: 19910823
Enforcement Responsible Agency: EPA
Enforcement Docket Number: Not reported
Enforcement Attorney: R9
Corrective Action Component: No
Appeal Initiated Date: Not reported
Appeal Resolution Date: Not reported
Disposition Status Date: Not reported
Disposition Status: Not reported
Disposition Status Description: Not reported
Consent/Final Order Sequence Number: Not reported
Consent/Final Order Respondent Name: Not reported
Consent/Final Order Lead Agency: Not reported
Enforcement Type: FINAL 3008(A) COMPLIANCE ORDER
Enforcement Responsible Person: R9EPA
Enforcement Responsible Sub-Organization: Not reported
SEP Sequence Number: Not reported
SEP Expenditure Amount: Not reported
SEP Scheduled Completion Date: Not reported
SEP Actual Date: Not reported
SEP Defaulted Date: Not reported
SEP Type: Not reported
SEP Type Description: Not reported
Proposed Amount: 93100
Final Monetary Amount: 5000
Paid Amount: 5000
Final Count: 1
Final Amount: 5000

Found Violation: Yes
Agency Which Determined Violation: EPA

Map ID
Direction
Distance
Elevation

MAP FINDINGS

Site

Database(s)

EDR ID Number
EPA ID Number

APPLIED DIELECTRONICS INC (Continued)

1000284791

Violation Short Description:	LDR - General
Date Violation was Determined:	19901009
Actual Return to Compliance Date:	19940103
Return to Compliance Qualifier:	Observed
Violation Responsible Agency:	EPA
Scheduled Compliance Date:	Not reported
Enforcement Identifier:	001
Date of Enforcement Action:	19910823
Enforcement Responsible Agency:	EPA
Enforcement Docket Number:	Not reported
Enforcement Attorney:	R9
Corrective Action Component:	No
Appeal Initiated Date:	Not reported
Appeal Resolution Date:	Not reported
Disposition Status Date:	Not reported
Disposition Status:	Not reported
Disposition Status Description:	Not reported
Consent/Final Order Sequence Number:	Not reported
Consent/Final Order Respondent Name:	Not reported
Consent/Final Order Lead Agency:	Not reported
Enforcement Type:	FINAL 3008(A) COMPLIANCE ORDER
Enforcement Responsible Person:	R9EPA
Enforcement Responsible Sub-Organization:	Not reported
SEP Sequence Number:	Not reported
SEP Expenditure Amount:	Not reported
SEP Scheduled Completion Date:	Not reported
SEP Actual Date:	Not reported
SEP Defaulted Date:	Not reported
SEP Type:	Not reported
SEP Type Description:	Not reported
Proposed Amount:	93100
Final Monetary Amount:	5000
Paid Amount:	5000
Final Count:	1
Final Amount:	5000
Found Violation:	Yes
Agency Which Determined Violation:	EPA
Violation Short Description:	LDR - General
Date Violation was Determined:	19901009
Actual Return to Compliance Date:	19940103
Return to Compliance Qualifier:	Observed
Violation Responsible Agency:	EPA
Scheduled Compliance Date:	Not reported
Enforcement Identifier:	001
Date of Enforcement Action:	19910305
Enforcement Responsible Agency:	EPA
Enforcement Docket Number:	Not reported
Enforcement Attorney:	R9
Corrective Action Component:	No
Appeal Initiated Date:	Not reported
Appeal Resolution Date:	Not reported
Disposition Status Date:	Not reported
Disposition Status:	Not reported
Disposition Status Description:	Not reported
Consent/Final Order Sequence Number:	Not reported
Consent/Final Order Respondent Name:	Not reported

Map ID
Direction
Distance
Elevation

MAP FINDINGS

Site

Database(s)

EDR ID Number
EPA ID Number

APPLIED DIELECTRONICS INC (Continued)

1000284791

Consent/Final Order Lead Agency: Not reported
Enforcement Type: INITIAL 3008(A) COMPLIANCE
Enforcement Responsible Person: R9EPA
Enforcement Responsible Sub-Organization: Not reported
SEP Sequence Number: Not reported
SEP Expenditure Amount: Not reported
SEP Scheduled Completion Date: Not reported
SEP Actual Date: Not reported
SEP Defaulted Date: Not reported
SEP Type: Not reported
SEP Type Description: Not reported
Proposed Amount: 93100
Final Monetary Amount: 93100
Paid Amount: Not reported
Final Count: 1
Final Amount: 93100

Evaluation Action Summary:

Evaluation Date: 19901009
Evaluation Responsible Agency: EPA
Found Violation: Yes
Evaluation Type Description: COMPLIANCE EVALUATION INSPECTION ON-SITE
Evaluation Responsible Person Identifier: R9EPA
Evaluation Responsible Sub-Organization: Not reported
Actual Return to Compliance Date: 19940103
Scheduled Compliance Date: Not reported
Date of Request: Not reported
Date Response Received: Not reported
Request Agency: Not reported
Former Citation: Not reported

Evaluation Date: 19901009
Evaluation Responsible Agency: EPA
Found Violation: Yes
Evaluation Type Description: COMPLIANCE EVALUATION INSPECTION ON-SITE
Evaluation Responsible Person Identifier: R9EPA
Evaluation Responsible Sub-Organization: Not reported
Actual Return to Compliance Date: 19940103
Scheduled Compliance Date: Not reported
Date of Request: Not reported
Date Response Received: Not reported
Request Agency: Not reported
Former Citation: Not reported

Evaluation Date: 19901009
Evaluation Responsible Agency: EPA
Found Violation: Yes
Evaluation Type Description: COMPLIANCE EVALUATION INSPECTION ON-SITE
Evaluation Responsible Person Identifier: R9EPA
Evaluation Responsible Sub-Organization: Not reported
Actual Return to Compliance Date: 19940103
Scheduled Compliance Date: Not reported
Date of Request: Not reported
Date Response Received: Not reported
Request Agency: Not reported
Former Citation: Not reported

Map ID
Direction
Distance
Elevation

MAP FINDINGS

Site

Database(s)

EDR ID Number
EPA ID Number

APPLIED DIELECTRONICS INC (Continued)

1000284791

Evaluation Date: 19901009
Evaluation Responsible Agency: EPA
Found Violation: Yes
Evaluation Type Description: COMPLIANCE EVALUATION INSPECTION ON-SITE
Evaluation Responsible Person Identifier: R9EPA
Evaluation Responsible Sub-Organization: Not reported
Actual Return to Compliance Date: 19940103
Scheduled Compliance Date: Not reported
Date of Request: Not reported
Date Response Received: Not reported
Request Agency: Not reported
Former Citation: Not reported

ENVIROSTOR:

Name: APPLIED DIELECTRONICS INC
Address: 1750 ARMY ST
City,State,Zip: SAN FRANCISCO, CA 941240000
Facility ID: 80001490
Status: Inactive - Needs Evaluation
Status Date: 06/22/2009
Site Code: 202415
Site Type: Corrective Action
Site Type Detailed: Corrective Action
Acres: 0
NPL: NO
Regulatory Agencies: NONE SPECIFIED
Lead Agency: NONE SPECIFIED
Program Manager: Nicole Yuen
Supervisor: Julie Pettijohn
Division Branch: Cleanup Berkeley
Assembly: 17
Senate: 11
Special Program: EPA - PASI
Restricted Use: NO
Site Mgmt Req: NONE SPECIFIED
Funding: Not reported
Latitude: 37.75085
Longitude: -122.3941
APN: NONE SPECIFIED
Past Use: NONE SPECIFIED
Potential COC: NONE SPECIFIED
Confirmed COC: NONE SPECIFIED
Potential Description: NONE SPECIFIED
Alias Name: CAD982347130
Alias Type: EPA Identification Number
Alias Name: 110001182354
Alias Type: EPA (FRS #)
Alias Name: 202415
Alias Type: Project Code (Site Code)
Alias Name: 80001490
Alias Type: Envirostor ID Number

Completed Info:

Completed Area Name: Not reported
Completed Sub Area Name: Not reported
Completed Document Type: Not reported

Map ID
Direction
Distance
Elevation

MAP FINDINGS

Site

Database(s)

EDR ID Number
EPA ID Number

APPLIED DIELECTRONICS INC (Continued)

1000284791

Completed Date: Not reported
Comments: Not reported

Future Area Name: Not reported
Future Sub Area Name: Not reported
Future Document Type: Not reported
Future Due Date: Not reported
Schedule Area Name: Not reported
Schedule Sub Area Name: Not reported
Schedule Document Type: Not reported
Schedule Due Date: Not reported
Schedule Revised Date: Not reported

RAATS:

Entry No: 1
Facility ID: CAD982347130
Type: Not reported
Docket No: RCRA-09-91-0004
Region: 09
Issue Date: 08/22/1991
Final Date: 03/05/1991
Status: Consent Agreement/Final Order
Additional: Not reported
Action ID: 2916
Action: 3008 (A)
Violation No: Not reported
Viol No Cited: 1 3005(A)
Total No Cited: Not reported
Reg Type: Federal
Prop. Penalty: 68,500.00
Final Penalty: 5,000.00
Total Prop. Penalty: 93,100.00
Comments: Not reported

Entry No: 1
Facility ID: CAD982347130
Type: Not reported
Docket No: RCRA-09-91-0004
Region: 09
Issue Date: 08/22/1991
Final Date: 03/05/1991
Status: Consent Agreement/Final Order
Additional: Not reported
Action ID: 2916
Action: 3008 (A)
Violation No: Not reported
Viol No Cited: 2 40 CFR PART 270
Total No Cited: Not reported
Reg Type: CFR
Prop. Penalty: *
Final Penalty: 5,000.00
Total Prop. Penalty: 93,100.00
Comments: Not reported

Entry No: 1
Facility ID: CAD982347130
Type: Not reported

Map ID
Direction
Distance
Elevation

MAP FINDINGS

Site

Database(s)

EDR ID Number
EPA ID Number

APPLIED DIELECTRONICS INC (Continued)

1000284791

Docket No: RCRA-09-91-0004
Region: 09
Issue Date: 08/22/1991
Final Date: 03/05/1991
Status: Consent Agreement/Final Order
Additional: Not reported
Action ID: 2916
Action: 3008 (A)
Violation No: Not reported
Viol No Cited: 3 265.173(A)
Total No Cited: Not reported
Reg Type: CFR
Prop. Penalty: 9,500.00
Final Penalty: 5,000.00
Total Prop. Penalty: 93,100.00
Comments: Not reported

Entry No: 1
Facility ID: CAD982347130
Type: Not reported
Docket No: RCRA-09-91-0004
Region: 09
Issue Date: 08/22/1991
Final Date: 03/05/1991
Status: Consent Agreement/Final Order
Additional: Not reported
Action ID: 2916
Action: 3008 (A)
Violation No: Not reported
Viol No Cited: 4 265.174
Total No Cited: Not reported
Reg Type: CFR
Prop. Penalty: *
Final Penalty: 5,000.00
Total Prop. Penalty: 93,100.00
Comments: Not reported

Entry No: 1
Facility ID: CAD982347130
Type: Not reported
Docket No: RCRA-09-91-0004
Region: 09
Issue Date: 08/22/1991
Final Date: 03/05/1991
Status: Consent Agreement/Final Order
Additional: Not reported
Action ID: 2916
Action: 3008 (A)
Violation No: Not reported
Viol No Cited: 5 265.177(C)
Total No Cited: Not reported
Reg Type: CFR
Prop. Penalty: *
Final Penalty: 5,000.00
Total Prop. Penalty: 93,100.00
Comments: Not reported

Map ID
Direction
Distance
Elevation

MAP FINDINGS

Site

Database(s)

EDR ID Number
EPA ID Number

APPLIED DIELECTRONICS INC (Continued)

1000284791

Entry No: 1
Facility ID: CAD982347130
Type: Not reported
Docket No: RCRA-09-91-0004
Region: 09
Issue Date: 08/22/1991
Final Date: 03/05/1991
Status: Consent Agreement/Final Order
Additional: Not reported
Action ID: 2916
Action: 3008 (A)
Violation No: Not reported
Viol No Cited: 6 265.35
Total No Cited: Not reported
Reg Type: CFR
Prop. Penalty: 9,500.00
Final Penalty: 5,000.00
Total Prop. Penalty: 93,100.00
Comments: Not reported

Entry No: 1
Facility ID: CAD982347130
Type: Not reported
Docket No: RCRA-09-91-0004
Region: 09
Issue Date: 08/22/1991
Final Date: 03/05/1991
Status: Consent Agreement/Final Order
Additional: Not reported
Action ID: 2916
Action: 3008 (A)
Violation No: Not reported
Viol No Cited: 7 265.32(C)
Total No Cited: Not reported
Reg Type: CFR
Prop. Penalty: 4,000.00
Final Penalty: 5,000.00
Total Prop. Penalty: 93,100.00
Comments: Not reported

Entry No: 1
Facility ID: CAD982347130
Type: Not reported
Docket No: RCRA-09-91-0004
Region: 09
Issue Date: 08/22/1991
Final Date: 03/05/1991
Status: Consent Agreement/Final Order
Additional: Not reported
Action ID: 2916
Action: 3008 (A)
Violation No: Not reported
Viol No Cited: 8 265.37(A)(4)
Total No Cited: Not reported
Reg Type: CFR
Prop. Penalty: 1,000.00
Final Penalty: 5,000.00

Map ID
Direction
Distance
Elevation

MAP FINDINGS

Site

Database(s)

EDR ID Number
EPA ID Number

APPLIED DIELECTRONICS INC (Continued)

1000284791

Total Prop. Penalty: 93,100.00
Comments: Not reported

Entry No: 1
Facility ID: CAD982347130
Type: Not reported
Docket No: RCRA-09-91-0004
Region: 09
Issue Date: 08/22/1991
Final Date: 03/05/1991
Status: Consent Agreement/Final Order
Additional: Not reported
Action ID: 2916
Action: 3008 (A)
Violation No: Not reported
Viol No Cited: 9 265.52(A)
Total No Cited: Not reported
Reg Type: CFR
Prop. Penalty: 300.00
Final Penalty: 5,000.00
Total Prop. Penalty: 93,100.00
Comments: Not reported

Entry No: 1
Facility ID: CAD982347130
Type: Not reported
Docket No: RCRA-09-91-0004
Region: 09
Issue Date: 08/22/1991
Final Date: 03/05/1991
Status: Consent Agreement/Final Order
Additional: Not reported
Action ID: 2916
Action: 3008 (A)
Violation No: Not reported
Viol No Cited: 10 265.52(D)
Total No Cited: Not reported
Reg Type: CFR
Prop. Penalty: *
Final Penalty: 5,000.00
Total Prop. Penalty: 93,100.00
Comments: Not reported

Entry No: 1
Facility ID: CAD982347130
Type: Not reported
Docket No: RCRA-09-91-0004
Region: 09
Issue Date: 08/22/1991
Final Date: 03/05/1991
Status: Consent Agreement/Final Order
Additional: Not reported
Action ID: 2916
Action: 3008 (A)
Violation No: Not reported
Viol No Cited: 11 268.7(A)(6)
Total No Cited: Not reported

Map ID
Direction
Distance
Elevation

MAP FINDINGS

Site

Database(s)

EDR ID Number
EPA ID Number

APPLIED DIELECTRONICS INC (Continued)

1000284791

Reg Type: CFR
Prop. Penalty: 300.00
Final Penalty: 5,000.00
Total Prop. Penalty: 93,100.00
Comments: Not reported

ICIS:

Enforcement Action ID: 09-1991-0047
FRS ID: 110001182354
Action Name: APPLIED DIELECTRICS, INC.
Facility Name: APPLIED DIELECTRONICS INC
Facility Address: 1750 ARMY ST
SAN FRANCISCO, CA 94124
Enforcement Action Type: RCRA 3008A AO For Comp And/Or Penalty
Facility County: SAN FRANCISCO
Program System Acronym: ICIS
Enforcement Action Forum Desc: Administrative - Formal
EA Type Code: 3008A
Facility SIC Code: Not reported
Federal Facility ID: Not reported
Latitude in Decimal Degrees: 37.74988
Longitude in Decimal Degrees: -122.394152
Permit Type Desc: Not reported
Program System Acronym: 8628
Facility NAICS Code: Not reported
Tribal Land Code: Not reported

Facility Name: APPLIED DIELECTRONICS INC
Address: 1750 ARMY STREET
Tribal Indicator: N
Fed Facility: No
NAIC Code: Not reported
SIC Code: Not reported

Facility Name: APPLIED DIELECTRONICS INC
Address: 1750 ARMY STREET
Tribal Indicator: N
Fed Facility: No
NAIC Code: Not reported
SIC Code: Not reported

Facility Name: APPLIED DIELECTRONICS INC
Address: 1750 ARMY STREET
Tribal Indicator: N
Fed Facility: No
NAIC Code: Not reported
SIC Code: Not reported

FINDS:

Registry ID: 110001182354

[Click Here for FRS Facility Detail Report:](#)

Environmental Interest/Information System:

RCRAInfo is a national information system that supports the Resource Conservation and Recovery Act (RCRA) program through the tracking of

Map ID
Direction
Distance
Elevation

MAP FINDINGS

Site

Database(s)

EDR ID Number
EPA ID Number

APPLIED DIELECTRONICS INC (Continued)

1000284791

events and activities related to facilities that generate, transport, and treat, store, or dispose of hazardous waste. RCRAInfo allows RCRA program staff to track the notification, permit, compliance, and corrective action activities required under RCRA.

ICIS (Integrated Compliance Information System) is the Integrated Compliance Information System and provides a database that, when complete, will contain integrated Enforcement and Compliance information across most of EPA's programs. The vision for ICIS is to replace EPA's independent databases that contain Enforcement data with a single repository for that information. Currently, ICIS contains all Federal Administrative and Judicial enforcement actions. This information is maintained in ICIS by EPA in the Regional offices and its Headquarters. A future release of ICIS will replace the Permit Compliance System (PCS) which supports the NPDES and will integrate that information with Federal actions already in the system. ICIS also has the capability to track other activities occurring in the Region that support Compliance and Enforcement programs. These include; Incident Tracking, Compliance Assistance, and Compliance Monitoring.

[Click this hyperlink](#) while viewing on your computer to access additional FINDS: detail in the EDR Site Report.

ECHO:

Envid: 1000284791
Registry ID: 110001182354
DFR URL: <http://echo.epa.gov/detailed-facility-report?fid=110001182354>
Name: APPLIED DIELECTRONICS INC
Address: 1750 ARMY STREET
City,State,Zip: SAN FRANCISCO, CA 94124

HWP:

EPA ID: CAD982347130
Name: APPLIED DIELECTRONICS INC
Address: 1750 ARMY ST
Cleanup Status: CLOSED
Latitude: 37.75085
Longitude: -122.3941
Facility Type: Historical - Non-Operating
Facility Size: Not reported
Supervisor: Not reported
Site Code: Not reported
Senate District: 11
Assembly District: 17
Public Information Officer: Not reported
Commercial Offsite Facility Types: Not reported
Quarterly Update: 04/25/2018-There were no files or information in any of the databases indicating that this facility ever had TSDf status. No paper files were found in any of the file rooms. Furthermore, the Cleanup Project Manager for this site, Robert Boggs, also could not find any files or information on this site since there are no cleanup activities going on. This facility is being administrative closed due to no information indicating TSDf status.
Project Manager Lead: Not reported
Project Manager: Not reported
Permit Type: RCRA
Permit Effective Date: Not reported
Permit Expiration Date: Not reported

Map ID
Direction
Distance
Elevation

MAP FINDINGS

Site

Database(s)

EDR ID Number
EPA ID Number

APPLIED DIELECTRONICS INC (Continued)

1000284791

Calenviroscreen Score: NA
Total Planned Hours: Not reported
Total Planned Amount: Not reported
Total Actual Hours: Not reported

Closure:

EPA ID: CAD982347130
Facility Type: Historical - Non-Operating
Facility Name: APPLIED DIELECTRONICS INC
Project Manager: Not reported
Project Manager Lead: Not reported
Supervisor: Not reported
Facility Size: Not reported
Facility Status: CLOSED
Activity Type: Closure Administrative
Final Date: Not reported
Type: RCRA
Title Description: Closure of a Non TSD Facility
Due Date: Not reported
Comments: There were no files or information in any of the databases indicating that this facility ever had TSD status. No paper files were found in any of the file rooms. Furthermore, the Cleanup Project Manager for this site, Robert Boggs, also could not find any files or information on this site since there are no cleanup activities going on. This facility is being administrative closed due to no information indicating TSD status.

Unit Names: UNIT1
Event Description: Closure Administrative - ISSUE CLOSURE VERIFICATION
Actual Date: 04/25/2018

HAZNET:

Name: APPLIED DIELECTRONICS INC
Address: 1750 ARMY ST
Address 2: Not reported
City,State,Zip: SAN FRANCISCO, CA 941240000
Contact: DEACT. NON-DELIV. 6/95 FEEFORM
Telephone: --
Mailing Name: Not reported
Mailing Address: 1750 ARMY ST

Year: 1993
Gepaid: CAD982347130
TSD EPA ID: CAD069138899
CA Waste Code: 711 - Liquids with cyanides >= 1,000 Mg./L
Disposal Method: R01 - Recycler
Tons: 0.5004

Year: 1993
Gepaid: CAD982347130
TSD EPA ID: CAD000628149
CA Waste Code: 214 - Unspecified solvent mixture
Disposal Method: H01 - Transfer Station
Tons: 0.198

Year: 1993
Gepaid: CAD982347130

Map ID
Direction
Distance
Elevation

MAP FINDINGS

Site

Database(s)

EDR ID Number
EPA ID Number

APPLIED DIELECTRONICS INC (Continued)

1000284791

TSD EPA ID:	CAD008488025
CA Waste Code:	726 - Liquids with nickel >= 134 Mg./L
Disposal Method:	H01 - Transfer Station
Tons:	0.4587
Year:	1993
Gepaid:	CAD982347130
TSD EPA ID:	CAD008488025
CA Waste Code:	792 - Liquids with pH <= 2 with metals
Disposal Method:	T01 - Treatment, Tank
Tons:	2.9815
Year:	1993
Gepaid:	CAD982347130
TSD EPA ID:	CAD008488025
CA Waste Code:	792 - Liquids with pH <= 2 with metals
Disposal Method:	R01 - Recycler
Tons:	3.1065
Year:	1993
Gepaid:	CAD982347130
TSD EPA ID:	CAD008488025
CA Waste Code:	132 - Aqueous solution with metals (< restricted levels and (Alkaline solution (pH >= 12.5) with metals))
Disposal Method:	R01 - Recycler
Tons:	2.1058
Year:	1993
Gepaid:	CAD982347130
TSD EPA ID:	CAD008487025
CA Waste Code:	724 - Liquids with lead >= 500 Mg./L
Disposal Method:	T01 - Treatment, Tank
Tons:	0.4587
Year:	1993
Gepaid:	CAD982347130
TSD EPA ID:	CAD008488025
CA Waste Code:	123 - Unspecified alkaline solution
Disposal Method:	R01 - Recycler
Tons:	0.4586
Year:	1993
Gepaid:	CAD982347130
TSD EPA ID:	CAD008488025
CA Waste Code:	724 - Liquids with lead >= 500 Mg./L
Disposal Method:	T01 - Treatment, Tank
Tons:	1.6054
Year:	1993
Gepaid:	CAD982347130
TSD EPA ID:	CAT000646117
CA Waste Code:	181 - Other inorganic solid waste
Disposal Method:	-
Tons:	1.125

Map ID
Direction
Distance
Elevation

MAP FINDINGS

Site

Database(s)

EDR ID Number
EPA ID Number

APPLIED DIELECTRONICS INC (Continued)

1000284791

[Click this hyperlink](#) while viewing on your computer to access 74 additional CA HAZNET: record(s) in the EDR Site Report.

Additional Info:

Year:	1993
Gen EPA ID:	CAD982347130
Shipment Date:	19931216
Creation Date:	9/14/1995 0:00:00
Receipt Date:	19931220
Manifest ID:	92180330
Trans EPA ID:	ILD099202681
Trans Name:	Not reported
Trans 2 EPA ID:	Not reported
Trans 2 Name:	Not reported
TSDf EPA ID:	CAT000646117
Trans Name:	Not reported
TSDf Alt EPA ID:	CAT000646117
TSDf Alt Name:	Not reported
Waste Code Description:	181 - Other inorganic solid waste Organics
RCRA Code:	F006
Meth Code:	D99 - Disposal, Other
Quantity Tons:	0.125
Waste Quantity:	250
Quantity Unit:	P
Additional Code 1:	Not reported
Additional Code 2:	Not reported
Additional Code 3:	Not reported
Additional Code 4:	Not reported
Additional Code 5:	Not reported
Shipment Date:	19931216
Creation Date:	9/14/1995 0:00:00
Receipt Date:	19931217
Manifest ID:	93195993
Trans EPA ID:	CA0000023648
Trans Name:	Not reported
Trans 2 EPA ID:	Not reported
Trans 2 Name:	Not reported
TSDf EPA ID:	CAD000628149
Trans Name:	Not reported
TSDf Alt EPA ID:	CAD000628149
TSDf Alt Name:	Not reported
Waste Code Description:	214 - Unspecified solvent mixture
RCRA Code:	D001
Meth Code:	H01 - Transfer Station
Quantity Tons:	0.198
Waste Quantity:	55
Quantity Unit:	G
Additional Code 1:	Not reported
Additional Code 2:	Not reported
Additional Code 3:	Not reported
Additional Code 4:	Not reported
Additional Code 5:	Not reported
Shipment Date:	19931216

Map ID
Direction
Distance
Elevation

MAP FINDINGS

Site

Database(s)

EDR ID Number
EPA ID Number

APPLIED DIELECTRONICS INC (Continued)

1000284791

Creation Date: 9/14/1995 0:00:00
Receipt Date: 19931217
Manifest ID: 93195993
Trans EPA ID: CA0000023648
Trans Name: Not reported
Trans 2 EPA ID: Not reported
Trans 2 Name: Not reported
TSDf EPA ID: CAD000628149
Trans Name: Not reported
TSDf Alt EPA ID: CAD000628149
TSDf Alt Name: Not reported
Waste Code Description: 135 - Unspecified aqueous solution
RCRA Code: D008
Meth Code: H01 - Transfer Station
Quantity Tons: 0.231
Waste Quantity: 55
Quantity Unit: G
Additional Code 1: Not reported
Additional Code 2: Not reported
Additional Code 3: Not reported
Additional Code 4: Not reported
Additional Code 5: Not reported

Shipment Date: 19931208
Creation Date: 9/14/1995 0:00:00
Receipt Date: 19931210
Manifest ID: 93061421
Trans EPA ID: CAD009419607
Trans Name: Not reported
Trans 2 EPA ID: CAD028025245
Trans 2 Name: Not reported
TSDf EPA ID: CAD008488025
Trans Name: Not reported
TSDf Alt EPA ID: CAD008488025
TSDf Alt Name: Not reported
Waste Code Description: 792 - Not reported
RCRA Code: D002
Meth Code: R01 - Recycler
Quantity Tons: 2.1892
Waste Quantity: 525
Quantity Unit: G
Additional Code 1: Not reported
Additional Code 2: Not reported
Additional Code 3: Not reported
Additional Code 4: Not reported
Additional Code 5: Not reported

Shipment Date: 19931208
Creation Date: 9/14/1995 0:00:00
Receipt Date: 19931210
Manifest ID: 88332301
Trans EPA ID: CAD009419607
Trans Name: Not reported
Trans 2 EPA ID: CAD028025745
Trans 2 Name: Not reported
TSDf EPA ID: CAD008487025
Trans Name: Not reported

Map ID
Direction
Distance
Elevation

MAP FINDINGS

Site

Database(s)

EDR ID Number
EPA ID Number

APPLIED DIELECTRONICS INC (Continued)

1000284791

TSDf Alt EPA ID:	CAD008487025
TSDf Alt Name:	Not reported
Waste Code Description:	724 - Liquids with lead > 500 mg/l
RCRA Code:	D001
Meth Code:	T01 - Treatment, Tank
Quantity Tons:	0.4587
Waste Quantity:	110
Quantity Unit:	G
Additional Code 1:	Not reported
Additional Code 2:	Not reported
Additional Code 3:	Not reported
Additional Code 4:	Not reported
Additional Code 5:	Not reported
Shipment Date:	19931203
Creation Date:	9/14/1995 0:00:00
Receipt Date:	19931204
Manifest ID:	93195963
Trans EPA ID:	CA0000023648
Trans Name:	Not reported
Trans 2 EPA ID:	Not reported
Trans 2 Name:	Not reported
TSDf EPA ID:	CAD000628149
Trans Name:	Not reported
TSDf Alt EPA ID:	CAD000628149
TSDf Alt Name:	Not reported
Waste Code Description:	135 - Unspecified aqueous solution
RCRA Code:	D008
Meth Code:	H01 - Transfer Station
Quantity Tons:	6.93
Waste Quantity:	1650
Quantity Unit:	G
Additional Code 1:	Not reported
Additional Code 2:	Not reported
Additional Code 3:	Not reported
Additional Code 4:	Not reported
Additional Code 5:	Not reported
Shipment Date:	19931202
Creation Date:	9/14/1995 0:00:00
Receipt Date:	19931208
Manifest ID:	93061366
Trans EPA ID:	CAD009419607
Trans Name:	Not reported
Trans 2 EPA ID:	CAD028025241
Trans 2 Name:	Not reported
TSDf EPA ID:	CAD008488025
Trans Name:	Not reported
TSDf Alt EPA ID:	CAD008488025
TSDf Alt Name:	Not reported
Waste Code Description:	726 - Liquids with nickel > 134 mg/l
RCRA Code:	D002
Meth Code:	H01 - Transfer Station
Quantity Tons:	0.4587
Waste Quantity:	110
Quantity Unit:	G
Additional Code 1:	Not reported

Map ID
Direction
Distance
Elevation

MAP FINDINGS

Site

Database(s)

EDR ID Number
EPA ID Number

APPLIED DIELECTRONICS INC (Continued)

1000284791

Additional Code 2:	Not reported
Additional Code 3:	Not reported
Additional Code 4:	Not reported
Additional Code 5:	Not reported
Shipment Date:	19931202
Creation Date:	9/14/1995 0:00:00
Receipt Date:	19931208
Manifest ID:	93061365
Trans EPA ID:	CAD009419607
Trans Name:	Not reported
Trans 2 EPA ID:	CAD028025245
Trans 2 Name:	Not reported
TSDf EPA ID:	CAD008488025
Trans Name:	Not reported
TSDf Alt EPA ID:	CAD008488025
TSDf Alt Name:	Not reported
Waste Code Description:	792 - Not reported
RCRA Code:	D002
Meth Code:	T01 - Treatment, Tank
Quantity Tons:	0.2293
Waste Quantity:	55
Quantity Unit:	G
Additional Code 1:	Not reported
Additional Code 2:	Not reported
Additional Code 3:	Not reported
Additional Code 4:	Not reported
Additional Code 5:	Not reported
Shipment Date:	19931202
Creation Date:	9/14/1995 0:00:00
Receipt Date:	19931208
Manifest ID:	93061838
Trans EPA ID:	CAD009419607
Trans Name:	Not reported
Trans 2 EPA ID:	CAD028025245
Trans 2 Name:	Not reported
TSDf EPA ID:	CAD008488025
Trans Name:	Not reported
TSDf Alt EPA ID:	CAD008488025
TSDf Alt Name:	Not reported
Waste Code Description:	792 - Not reported
RCRA Code:	D002
Meth Code:	T01 - Treatment, Tank
Quantity Tons:	0.4587
Waste Quantity:	110
Quantity Unit:	G
Additional Code 1:	Not reported
Additional Code 2:	Not reported
Additional Code 3:	Not reported
Additional Code 4:	Not reported
Additional Code 5:	Not reported
Shipment Date:	19931123
Creation Date:	9/14/1995 0:00:00
Receipt Date:	19931124
Manifest ID:	88332300

Map ID
Direction
Distance
Elevation

MAP FINDINGS

Site

Database(s)

EDR ID Number
EPA ID Number

APPLIED DIELECTRONICS INC (Continued)

1000284791

Trans EPA ID: ILD009202681
Trans Name: Not reported
Trans 2 EPA ID: Not reported
Trans 2 Name: Not reported
TSDf EPA ID: CAT000646117
Trans Name: Not reported
TSDf Alt EPA ID: CAT000646117
TSDf Alt Name: Not reported
Waste Code Description: 181 - Other inorganic solid waste Organics
RCRA Code: F006
Meth Code: T01 - Treatment, Tank
Quantity Tons: 1.35
Waste Quantity: 2700
Quantity Unit: P
Additional Code 1: Not reported
Additional Code 2: Not reported
Additional Code 3: Not reported
Additional Code 4: Not reported
Additional Code 5: Not reported

HWTS:

Name: APPLIED DIELECTRONICS INC
Address: 1750 ARMY ST
Address 2: Not reported
City,State,Zip: SAN FRANCISCO, CA 94124
EPA ID: CAD982347130
Inactive Date: 06/30/1995
Create Date: 06/17/1988
Last Act Date: Not reported
Mailing Name: Not reported
Mailing Address: 1750 ARMY ST
Mailing Address 2: Not reported
Mailing City,State,Zip: SAN FRANCISCO, CA 941240000
Owner Name: Not reported
Owner Address: Not reported
Owner Address 2: Not reported
Owner City,State,Zip: Not reported
Contact Name: DEACT. NON-DELIV. 6/95 FEEFORM
Contact Address: #NAME?
Contact Address 2: Not reported
City,State,Zip: Not reported
Facility Status: Inactive
Facility Type: PERMANENT
Category: STATE
Latitude: 37.749866
Longitude: -122.394293

BB294
South
1/2-1
0.961 mi.
5074 ft.

1450 MARIN ST. LLC PROJECT / FEDERATED FRY METALS
1450 MARIN STREET/1901 CESAR CHAVEZ
SAN FRANCISCO, CA 94124
Site 2 of 3 in cluster BB

HIST Cal-Sites **S105629042**
Cortese **N/A**

Relative:
Lower
Actual:
11 ft.

Calsite:
Name: FEDERATED FRY METALS DIVISION OF ASARCO
Address: 1901 CESAR CHAVEZ
City: SAN FRANCISCO

Map ID
Direction
Distance
Elevation

MAP FINDINGS

Site

Database(s)

EDR ID Number
EPA ID Number

1450 MARIN ST. LLC PROJECT / FEDERATED FRY METALS (Continued)

S105629042

Region: BERKELEY
Facility ID: 38330005
Facility Type: RP
Type: RESPONSIBLE PARTY
Branch: NC
Branch Name: NORTH COAST
File Name: Not reported
State Senate District: 11042003
Status: CERTIFIED OPERATION AND MAINTENANCE, ALL PLANNED ACTIVITIES
IMPLEMENTED, REMEDIATION CONTINUES
Status Name: CERTIFIED / OPERATION & MAINTENANCE
Lead Agency: DEPT OF TOXIC SUBSTANCES CONTROL
NPL: Not Listed
SIC Code: 33
SIC Name: MANU - PRIMARY METAL INDUSTRIES
Access: Not reported
Cortese: Not reported
Hazardous Ranking Score: Not reported
Date Site Hazard Ranked: Not reported
Groundwater Contamination: Not reported
Staff Member Responsible for Site: EGILLERA
Supervisor Responsible for Site: Not reported
Region Water Control Board: SF
Region Water Control Board Name: SAN FRANCISCO BAY
Lat/Long Direction: Not reported
Lat/Long (dms): 0 0 0 / 0 0 0
Lat/long Method: Not reported
Lat/Long Description: Not reported
State Assembly District Code: 13
State Senate District Code: 03
Facility ID: 38330005
Activity: DISC
Activity Name: DISCOVERY
AWP Code: Not reported
Proposed Budget: 0
AWP Completion Date: Not reported
Revised Due Date: Not reported
Comments Date: 08201981
Est Person-Yrs to complete: 0
Estimated Size: Not reported
Request to Delete Activity: Not reported
Activity Status: COM
Definition of Status: CERTIFIED / OPERATION & MAINTENANCE
Liquids Removed (Gals): 0
Liquids Treated (Gals): 0
Action Included Capping: Not reported
Well Decommissioned: Not reported
Action Included Fencing: Not reported
Removal Action Certification: Not reported
Activity Comments: Not reported
For Commercial Reuse: 0
For Industrial Reuse: 0
For Residential Reuse: 0
Unknown Type: 0
Facility ID: 38330005
Activity: SS
Activity Name: SITE SCREENING

Map ID
Direction
Distance
Elevation

MAP FINDINGS

Site

Database(s)

EDR ID Number
EPA ID Number

1450 MARIN ST. LLC PROJECT / FEDERATED FRY METALS (Continued)

S105629042

AWP Code: Not reported
Proposed Budget: 0
AWP Completion Date: Not reported
Revised Due Date: Not reported
Comments Date: 12171987
Est Person-Yrs to complete: 0
Estimated Size: Not reported
Request to Delete Activity: Not reported
Activity Status: COM
Definition of Status: CERTIFIED / OPERATION & MAINTENANCE
Liquids Removed (Gals): 0
Liquids Treated (Gals): 0
Action Included Capping: Not reported
Well Decommissioned: Not reported
Action Included Fencing: Not reported
Removal Action Certification: Not reported
Activity Comments: Not reported
For Commercial Reuse: 0
For Industrial Reuse: 0
For Residential Reuse: 0
Unknown Type: 0
Facility ID: 38330005
Activity: ORDER
Activity Name: I/SE, IORSE, FFA, FFSRA, VCA, EA
AWP Code: VCA
Proposed Budget: 0
AWP Completion Date: Not reported
Revised Due Date: Not reported
Comments Date: 11091999
Est Person-Yrs to complete: 0
Estimated Size: Not reported
Request to Delete Activity: Not reported
Activity Status: COM
Definition of Status: CERTIFIED / OPERATION & MAINTENANCE
Liquids Removed (Gals): 0
Liquids Treated (Gals): 0
Action Included Capping: Not reported
Well Decommissioned: Not reported
Action Included Fencing: Not reported
Removal Action Certification: Not reported
Activity Comments: Not reported
For Commercial Reuse: 0
For Industrial Reuse: 0
For Residential Reuse: 0
Unknown Type: 0
Facility ID: 38330005
Activity: RAW
Activity Name: REMOVAL ACTION WORKPLAN
AWP Code: Not reported
Proposed Budget: 0
AWP Completion Date: Not reported
Revised Due Date: Not reported
Comments Date: 01232001
Est Person-Yrs to complete: 0
Estimated Size: Not reported
Request to Delete Activity: Not reported
Activity Status: COM

Map ID
Direction
Distance
Elevation

MAP FINDINGS

Site

Database(s)

EDR ID Number
EPA ID Number

1450 MARIN ST. LLC PROJECT / FEDERATED FRY METALS (Continued)

S105629042

Definition of Status:	CERTIFIED / OPERATION & MAINTENANCE
Liquids Removed (Gals):	0
Liquids Treated (Gals):	0
Action Included Capping:	Not reported
Well Decommissioned:	Not reported
Action Included Fencing:	Not reported
Removal Action Certification:	Not reported
Activity Comments:	Not reported
For Commercial Reuse:	0
For Industrial Reuse:	0
For Residential Reuse:	0
Unknown Type:	0
Facility ID:	38330005
Activity:	RA
Activity Name:	REMOVAL ACTION
AWP Code:	Not reported
Proposed Budget:	0
AWP Completion Date:	Not reported
Revised Due Date:	Not reported
Comments Date:	09022003
Est Person-Yrs to complete:	0
Estimated Size:	Not reported
Request to Delete Activity:	Not reported
Activity Status:	COM
Definition of Status:	CERTIFIED / OPERATION & MAINTENANCE
Liquids Removed (Gals):	0
Liquids Treated (Gals):	0
Action Included Capping:	X
Well Decommissioned:	Not reported
Action Included Fencing:	Not reported
Removal Action Certification:	N
Activity Comments:	Not reported
For Commercial Reuse:	0
For Industrial Reuse:	0
For Residential Reuse:	0
Unknown Type:	0
Facility ID:	38330005
Activity:	CERT
Activity Name:	CERTIFICATION
AWP Code:	Not reported
Proposed Budget:	0
AWP Completion Date:	Not reported
Revised Due Date:	Not reported
Comments Date:	11042003
Est Person-Yrs to complete:	0
Estimated Size:	Not reported
Request to Delete Activity:	Not reported
Activity Status:	COM
Definition of Status:	CERTIFIED / OPERATION & MAINTENANCE
Liquids Removed (Gals):	0
Liquids Treated (Gals):	0
Action Included Capping:	Not reported
Well Decommissioned:	Not reported
Action Included Fencing:	Not reported
Removal Action Certification:	Not reported
Activity Comments:	Not reported
For Commercial Reuse:	0

Map ID
Direction
Distance
Elevation

MAP FINDINGS

Site

Database(s)

EDR ID Number
EPA ID Number

1450 MARIN ST. LLC PROJECT / FEDERATED FRY METALS (Continued)

S105629042

For Industrial Reuse: 0
For Residential Reuse: 0
Unknown Type: 0
Facility ID: 38330005
Activity: CEQA
Activity Name: CEQA INCLUDING NEGATIVE DECS
AWP Code: NOE
Proposed Budget: 0
AWP Completion Date: Not reported
Revised Due Date: Not reported
Comments Date: 01232001
Est Person-Yrs to complete: 0
Estimated Size: Not reported
Request to Delete Activity: Not reported
Activity Status: COM
Definition of Status: CERTIFIED / OPERATION & MAINTENANCE
Liquids Removed (Gals): 0
Liquids Treated (Gals): 0
Action Included Capping: Not reported
Well Decommissioned: Not reported
Action Included Fencing: Not reported
Removal Action Certification: Not reported
Activity Comments: Not reported
For Commercial Reuse: 0
For Industrial Reuse: 0
For Residential Reuse: 0
Unknown Type: 0
Facility ID: 38330005
Activity: ORDER
Activity Name: I/SE, IORSE, FFA, FFSRA, VCA, EA
AWP Code: ISE
Proposed Budget: 0
AWP Completion Date: Not reported
Revised Due Date: Not reported
Comments Date: 10092002
Est Person-Yrs to complete: 0
Estimated Size: Not reported
Request to Delete Activity: Not reported
Activity Status: COM
Definition of Status: CERTIFIED / OPERATION & MAINTENANCE
Liquids Removed (Gals): 0
Liquids Treated (Gals): 0
Action Included Capping: Not reported
Well Decommissioned: Not reported
Action Included Fencing: Not reported
Removal Action Certification: Not reported
Activity Comments: Not reported
For Commercial Reuse: 0
For Industrial Reuse: 0
For Residential Reuse: 0
Unknown Type: 0
Facility ID: 38330005
Activity: ORDER
Activity Name: I/SE, IORSE, FFA, FFSRA, VCA, EA
AWP Code: OM
Proposed Budget: 0
AWP Completion Date: Not reported

Map ID
Direction
Distance
Elevation

MAP FINDINGS

Site

Database(s)

EDR ID Number
EPA ID Number

1450 MARIN ST. LLC PROJECT / FEDERATED FRY METALS (Continued)

S105629042

Revised Due Date: Not reported
Comments Date: 08292003
Est Person-Yrs to complete: 0
Estimated Size: Not reported
Request to Delete Activity: Not reported
Activity Status: COM
Definition of Status: CERTIFIED / OPERATION & MAINTENANCE
Liquids Removed (Gals): 0
Liquids Treated (Gals): 0
Action Included Capping: Not reported
Well Decommissioned: Not reported
Action Included Fencing: Not reported
Removal Action Certification: Not reported
Activity Comments: Not reported
For Commercial Reuse: 0
For Industrial Reuse: 0
For Residential Reuse: 0
Unknown Type: 0
Facility ID: 38330005
Activity: DEED
Activity Name: DEED RESTRICTIONS
AWP Code: Not reported
Proposed Budget: 0
AWP Completion Date: Not reported
Revised Due Date: Not reported
Comments Date: 10292003
Est Person-Yrs to complete: 0
Estimated Size: Not reported
Request to Delete Activity: Not reported
Activity Status: COM
Definition of Status: CERTIFIED / OPERATION & MAINTENANCE
Liquids Removed (Gals): 0
Liquids Treated (Gals): 0
Action Included Capping: Not reported
Well Decommissioned: Not reported
Action Included Fencing: Not reported
Removal Action Certification: Not reported
Activity Comments: Not reported
For Commercial Reuse: 0
For Industrial Reuse: 0
For Residential Reuse: 0
Unknown Type: 0
Facility ID: 38330005
Activity: 5YEAR
Activity Name: FIVE-YEAR REVIEW REQUIRED BY CERCLA
AWP Code: Not reported
Proposed Budget: 0
AWP Completion Date: 09302008
Revised Due Date: Not reported
Comments Date: Not reported
Est Person-Yrs to complete: 0
Estimated Size: Not reported
Request to Delete Activity: Not reported
Activity Status: COM
Definition of Status: CERTIFIED / OPERATION & MAINTENANCE
Liquids Removed (Gals): 0
Liquids Treated (Gals): 0

Map ID
Direction
Distance
Elevation

MAP FINDINGS

Site

Database(s)

EDR ID Number
EPA ID Number

1450 MARIN ST. LLC PROJECT / FEDERATED FRY METALS (Continued)

S105629042

Action Included Capping: Not reported
Well Decommissioned: Not reported
Action Included Fencing: Not reported
Removal Action Certification: Not reported
Activity Comments: Not reported
For Commercial Reuse: 0
For Industrial Reuse: 0
For Residential Reuse: 0
Unknown Type: 0
Alternate Address: 1901 ARMY STREET
Alternate City,St,Zip: SAN FRANCISCO, CA 94124
Alternate Address: 1901 CESAR CHAVEZ
Alternate City,St,Zip: SAN FRANCISCO, CA 94124
Background Info: The approximately one-third acre site is located in a heavily industrialized section of San Francisco. Federated Metals Corporation owned and operated a secondary metals plant at the site. Operations at the site included the production of lead and brass ingot. Oxides were formed during smelting and removed in the form of slag. It is estimated that about 122 cubic yards of slag were deposited on site. It is also believed that approximately 1500 cubic yards of crushed and washed pre-1950s-style battery boxes were deposited on site. The primary contaminants of concern are lead and mercury.
Comments Date: 01232001
Comments: Approved RAW which required consolidating and capping with
Comments Date: 01232001
Comments: asphalt the metal contaminated soil.
Comments Date: 08292003
Comments: Signed O&M Agreement for the maintenance of the asphalt cap.
Comments Date: 09022003
Comments: Approved RA.
Comments Date: 10292003
Comments: Recorded Deed Restriction limiting future uses to industrial or
Comments Date: 10292003
Comments: commercial.
Comments Date: 11042003
Comments: Certified Site.
ID Name: HWIS IDENTIFICATION CODE
ID Value: CAD009134636
ID Name: EPA IDENTIFICATION NUMBER
ID Value: CAD009134636
ID Name: EPA IDENTIFICATION NUMBER
ID Value: CAD982400111
ID Name: CALSTARS CODE
ID Value: 200955
Alternate Name: FEDERATED FRY METALS DIVISION OF ASARCO
Alternate Name: SF NEWSPAPER PRINTING AGENCY
Alternate Name: ASARCO (DIVISION OF)
Alternate Name: AMERICAN SMELTING AND REFINING COMPANY
Alternate Name: FEDERATED METALS CORPORATION
Alternate Name: Not reported
Special Programs Code: CERC2
Special Programs Name: CERCLA II

CORTESE:

Name: 1450 MARIN ST. LLC PROJECT / FEDERATED FRY METALS
Address: 1450 MARIN STREET/1901 CESAR CHAVEZ

Map ID
 Direction
 Distance
 Elevation

MAP FINDINGS

Site

Database(s)

EDR ID Number
 EPA ID Number

1450 MARIN ST. LLC PROJECT / FEDERATED FRY METALS (Continued)

S105629042

City,State,Zip: SAN FRANCISCO, CA 94124
 Region: CORTESE
 Envirostor Id: 38330005
 Global ID: Not reported
 Site/Facility Type: STATE RESPONSE
 Cleanup Status: CERTIFIED / OPERATION & MAINTENANCE - LAND USE RESTRICTIONS
 Status Date: 07/06/2012
 Site Code: 201731
 Latitude: 37.749381
 Longitude: -122.39359
 Owner: Not reported
 Enf Type: Not reported
 Swat R: Not reported
 Flag: envirostor
 Order No: Not reported
 Waste Discharge System No: Not reported
 Effective Date: Not reported
 Region 2: Not reported
 WID Id: Not reported
 Solid Waste Id No: Not reported
 Waste Management Uit Name: Not reported
 File Name: Haz Waste & Substances Sites

BB295
South
1/2-1
0.961 mi.
5074 ft.

1450 MARIN ST. LLC PROJECT / FEDERATED FRY METALS
1450 MARIN STREET/1901 CESAR CHAVEZ
SAN FRANCISCO, CA 94124

RESPONSE **S128265378**
ENVIROSTOR **N/A**

Site 3 of 3 in cluster BB

Relative:
Lower
Actual:
11 ft.

RESPONSE:
 Name: 1450 MARIN ST. LLC PROJECT / FEDERATED FRY METALS
 Address: 1450 MARIN STREET/1901 CESAR CHAVEZ
 City,State,Zip: SAN FRANCISCO, CA 94124
 Facility ID: 38330005
 Site Type: State Response
 Site Type Detail: State Response or NPL
 Acres: 0.33
 National Priorities List: NO
 Cleanup Oversight Agencies: SMBRP
 Lead Agency Description: DTSC - Site Cleanup Program
 Project Manager: Claude Jemison
 Supervisor: Karina Navarro
 Division Branch: Cleanup Berkeley
 Site Code: 201731
 Site Mgmt. Req.: ASP, DAY, HOS, LUC, EX, OIL, NOWN, NUSE, NDEV, NSUB, SCH, FOOD, RES
 Assembly: 17
 Senate: 11
 Special Program Status: Not reported
 Status: Certified / Operation & Maintenance
 Status Date: 07/06/2012
 Restricted Use: YES
 Funding: Responsible Party
 Latitude: 37.74938
 Longitude: -122.3935
 APN: 4349015, Lot 15 Block 4349
 Past Use: MANUFACTURING - METAL
 Potential COC : Lead Mercury (elemental)
 Confirmed COC: Lead Mercury (elemental)

Map ID
Direction
Distance
Elevation

MAP FINDINGS

Site

Database(s)

EDR ID Number
EPA ID Number

1450 MARIN ST. LLC PROJECT / FEDERATED FRY METALS (Continued)

S128265378

Potential Description: SOIL
Alias Name: 1450 Marin St., LLC
Alias Type: Alternate Name
Alias Name: AMERICAN SMELTING AND REFINING COMPANY
Alias Type: Alternate Name
Alias Name: ASARCO
Alias Type: Alternate Name
Alias Name: FEDERATED METALS CORPORATION
Alias Type: Alternate Name
Alias Name: Federated Fry Metals Division of Asarco
Alias Type: Alternate Name
Alias Name: SF NEWSPAPER PRINTING AGENCY
Alias Type: Alternate Name
Alias Name: 4349015
Alias Type: APN
Alias Name: Lot 15 Block 4349
Alias Type: APN
Alias Name: CAD009134636
Alias Type: EPA Identification Number
Alias Name: CAD982400111
Alias Type: EPA Identification Number
Alias Name: 110033615327
Alias Type: EPA (FRS #)
Alias Name: 200955
Alias Type: Site Code - Historical
Alias Name: CAD009134636
Alias Type: HWTS Identification Code
Alias Name: 201731
Alias Type: Project Code (Site Code)
Alias Name: 38330005
Alias Type: Envirostor ID Number

Completed Info:

Completed Area Name: PROJECT WIDE
Completed Sub Area Name: Not reported
Completed Document Type: Other Report
Completed Date: 05/02/2005
Comments: Not reported

Completed Area Name: PROJECT WIDE
Completed Sub Area Name: Not reported
Completed Document Type: Removal Action Completion Report
Completed Date: 09/02/2003
Comments: Completion of remedial actions consisting of capping of contaminated soils.

Completed Area Name: PROJECT WIDE
Completed Sub Area Name: Not reported
Completed Document Type: Preliminary Assessment Report
Completed Date: 06/28/1988
Comments: Preliminary endangerment assessment completed.

Completed Area Name: PROJECT WIDE
Completed Sub Area Name: Not reported
Completed Document Type: Site Screening
Completed Date: 12/17/1987
Comments: Not reported

Map ID
Direction
Distance
Elevation

MAP FINDINGS

Site

Database(s)

EDR ID Number
EPA ID Number

1450 MARIN ST. LLC PROJECT / FEDERATED FRY METALS (Continued)

S128265378

Completed Area Name: PROJECT WIDE
Completed Sub Area Name: Not reported
Completed Document Type: Operation and Maintenance Report
Completed Date: 12/08/2016
Comments: Not reported

Completed Area Name: PROJECT WIDE
Completed Sub Area Name: Not reported
Completed Document Type: Operation and Maintenance Report
Completed Date: 08/23/2019
Comments: Not reported

Completed Area Name: PROJECT WIDE
Completed Sub Area Name: Not reported
Completed Document Type: Operation and Maintenance Report
Completed Date: 11/24/2020
Comments: Not reported

Completed Area Name: PROJECT WIDE
Completed Sub Area Name: Not reported
Completed Document Type: Operation and Maintenance Report
Completed Date: 01/28/2015
Comments: Not reported

Completed Area Name: PROJECT WIDE
Completed Sub Area Name: Not reported
Completed Document Type: Financial Assurance Documentation
Completed Date: 10/29/2018
Comments: Not reported

Completed Area Name: PROJECT WIDE
Completed Sub Area Name: Not reported
Completed Document Type: Operation & Maintenance Order/Agreement
Completed Date: 05/26/2010
Comments: O&M Agreement effective 5/26/2010

Completed Area Name: PROJECT WIDE
Completed Sub Area Name: Not reported
Completed Document Type: Land Use Restriction - Site Inspection/Visit
Completed Date: 12/10/2008
Comments: The site appears to be used to store heavy equipments and pallets of tires. There are areas of the cap where the asphalt has been worn down because of forklift use, however the asphalt surface appears protective of the impacted soil.

Completed Area Name: PROJECT WIDE
Completed Sub Area Name: Not reported
Completed Document Type: Annual Oversight Cost Estimate
Completed Date: 10/13/2021
Comments: Not reported

Completed Area Name: PROJECT WIDE
Completed Sub Area Name: Not reported
Completed Document Type: Removal Action Workplan
Completed Date: 01/23/2001
Comments: Approved RAW which required consolidating and capping with asphalt the metal contaminated soil.

Map ID
Direction
Distance
Elevation

MAP FINDINGS

Site

Database(s)

EDR ID Number
EPA ID Number

1450 MARIN ST. LLC PROJECT / FEDERATED FRY METALS (Continued)

S128265378

Completed Area Name: PROJECT WIDE
Completed Sub Area Name: Not reported
Completed Document Type: 5 Year Review Reports
Completed Date: 04/10/2009
Comments: Upon observing the current site conditions, DTSC concludes that they remain protective of human health and the environment. Impacted soil remains under the asphalt surface.

Completed Area Name: PROJECT WIDE
Completed Sub Area Name: Not reported
Completed Document Type: 5 Year Review Reports
Completed Date: 04/22/2016
Comments: Not reported

Completed Area Name: PROJECT WIDE
Completed Sub Area Name: Not reported
Completed Document Type: Land Use Restriction - Site Inspection/Visit
Completed Date: 07/17/2006
Comments: Not reported

Completed Area Name: PROJECT WIDE
Completed Sub Area Name: Not reported
Completed Document Type: Operation & Maintenance Order/Agreement
Completed Date: 07/01/2005
Comments: Operation and Maintenance responsibilities transferred to ASARCO LLC.

Completed Area Name: PROJECT WIDE
Completed Sub Area Name: Not reported
Completed Document Type: Operation & Maintenance Order/Agreement
Completed Date: 08/29/2003
Comments: Signed O&M Agreement for the maintenance of the asphalt cap.

Completed Area Name: PROJECT WIDE
Completed Sub Area Name: Not reported
Completed Document Type: Unilateral Order (I/SE, RAO, CAO, EPA AO)
Completed Date: 10/09/2002
Comments: RP deemed in non-compliance with Order. Cleanup activities implemented with State funds.

Completed Area Name: PROJECT WIDE
Completed Sub Area Name: Not reported
Completed Document Type: CEQA - Notice of Exemption
Completed Date: 01/23/2001
Comments: Notice of Exemption approved.

Completed Area Name: PROJECT WIDE
Completed Sub Area Name: Not reported
Completed Document Type: Certification
Completed Date: 11/04/2003
Comments: Certified Site.

Completed Area Name: PROJECT WIDE
Completed Sub Area Name: Not reported
Completed Document Type: Standard Voluntary Agreement
Completed Date: 11/09/1999
Comments: VCA with the Bridgeview Management Co., Inc.

Map ID
Direction
Distance
Elevation

MAP FINDINGS

Site

Database(s)

EDR ID Number
EPA ID Number

1450 MARIN ST. LLC PROJECT / FEDERATED FRY METALS (Continued)

S128265378

Completed Area Name: PROJECT WIDE
Completed Sub Area Name: Not reported
Completed Document Type: * Discovery
Completed Date: 08/20/1981
Comments: Not reported

Completed Area Name: PROJECT WIDE
Completed Sub Area Name: Not reported
Completed Document Type: Land Use Restriction
Completed Date: 10/29/2003
Comments: Recorded Deed Restriction limiting future uses to industrial or commercial.

Completed Area Name: PROJECT WIDE
Completed Sub Area Name: Not reported
Completed Document Type: Land Use Restriction - Site Inspection/Visit
Completed Date: 10/08/2007
Comments: The cap appeared to be in good condition. No major cracks were observed.

Completed Area Name: PROJECT WIDE
Completed Sub Area Name: Not reported
Completed Document Type: Correspondence
Completed Date: 10/18/2016
Comments: Email from DTSC project manager providing reminder to the site owner that annual inspection cap report is due by November 11, 2016.

Completed Area Name: PROJECT WIDE
Completed Sub Area Name: Not reported
Completed Document Type: Correspondence
Completed Date: 05/18/2018
Comments: Not reported

Completed Area Name: PROJECT WIDE
Completed Sub Area Name: Not reported
Completed Document Type: Annual Oversight Cost Estimate
Completed Date: 11/01/2018
Comments: Not reported

Completed Area Name: PROJECT WIDE
Completed Sub Area Name: Not reported
Completed Document Type: Correspondence
Completed Date: 08/21/2018
Comments: Letter from DTSC Financial Responsibility Unit to 1450 Marin LLC acknowledging receipt of a Letter of Credit amendment and providing notification of the withdrawal of DTSC's Notice of Intent to Draw, dated May 18, 2018.

Completed Area Name: PROJECT WIDE
Completed Sub Area Name: Not reported
Completed Document Type: Annual Oversight Cost Estimate
Completed Date: 10/22/2019
Comments: Not reported

Completed Area Name: PROJECT WIDE
Completed Sub Area Name: Not reported
Completed Document Type: Annual Oversight Cost Estimate

Map ID
Direction
Distance
Elevation

MAP FINDINGS

Site

Database(s)

EDR ID Number
EPA ID Number

1450 MARIN ST. LLC PROJECT / FEDERATED FRY METALS (Continued)

S128265378

Completed Date: 10/06/2020
Comments: Emailed annual cost estimate letter on 10/6/2020. -EC

Completed Area Name: PROJECT WIDE
Completed Sub Area Name: Not reported
Completed Document Type: Correspondence
Completed Date: 05/14/2019
Comments: The DTSC Financial Responsibility Unit sent a letter providing notification of DTSC's intent to draw on to 1450 Marin, LLC's letter of credit. DTSC sent the letter in response to the notification that Citibank had elected not to renew the Letter of Credit in the amount of \$5,000 to provide financial assurance for the Site.

Completed Area Name: PROJECT WIDE
Completed Sub Area Name: Not reported
Completed Document Type: Form 1479 - Site and Collections Summary
Completed Date: 04/21/2014
Comments: Collections will followup with the Billable Party to request final payment under the existing payment agreement.

Completed Area Name: PROJECT WIDE
Completed Sub Area Name: Not reported
Completed Document Type: Public Notice
Completed Date: 08/31/2009
Comments: Not reported

Completed Area Name: PROJECT WIDE
Completed Sub Area Name: Not reported
Completed Document Type: Operation and Maintenance Report
Completed Date: 08/22/2013
Comments: RP, Ace drilling, conducted a site inspection on the property on July 28, 2013 to check the condition of the cap over residual contaminated soil and to verify compliance with the restrictions of the Land Use Covenant. The inspection observed no significant cracks, no deterioration or activities prohibited with the Land Use Covenant.

Completed Area Name: PROJECT WIDE
Completed Sub Area Name: Not reported
Completed Document Type: Annual Oversight Cost Estimate
Completed Date: 10/06/2017
Comments: Not reported

Completed Area Name: PROJECT WIDE
Completed Sub Area Name: Not reported
Completed Document Type: Letter - Demand
Completed Date: 08/23/2012
Comments: Demand letter #1

Completed Area Name: PROJECT WIDE
Completed Sub Area Name: Not reported
Completed Document Type: Annual Oversight Cost Estimate
Completed Date: 10/22/2012
Comments: Not reported

Completed Area Name: PROJECT WIDE
Completed Sub Area Name: Not reported
Completed Document Type: Annual Oversight Cost Estimate

Map ID
Direction
Distance
Elevation

MAP FINDINGS

Site

Database(s)

EDR ID Number
EPA ID Number

1450 MARIN ST. LLC PROJECT / FEDERATED FRY METALS (Continued)

S128265378

Completed Date: 11/21/2013
Comments: Not reported

Completed Area Name: PROJECT WIDE
Completed Sub Area Name: Not reported
Completed Document Type: Annual Oversight Cost Estimate
Completed Date: 10/20/2014
Comments: Not reported

Completed Area Name: PROJECT WIDE
Completed Sub Area Name: Not reported
Completed Document Type: Annual Oversight Cost Estimate
Completed Date: 10/20/2015
Comments: Not reported

Completed Area Name: PROJECT WIDE
Completed Sub Area Name: Not reported
Completed Document Type: Annual Oversight Cost Estimate
Completed Date: 10/12/2016
Comments: Not reported

Completed Area Name: PROJECT WIDE
Completed Sub Area Name: Not reported
Completed Document Type: Consent Settlement - Administrative
Completed Date: 03/26/2013
Comments: The agreement is between the Department of Toxic Substances Control and 1450 Marin St. LLC and outlines a schedule for payment of unpaid Department oversight costs.

Completed Area Name: PROJECT WIDE
Completed Sub Area Name: Not reported
Completed Document Type: Public Notice
Completed Date: 12/12/2000
Comments: Public Notice announcing the availability of the proposed cleanup plan.

Completed Area Name: PROJECT WIDE
Completed Sub Area Name: Not reported
Completed Document Type: Fact Sheets
Completed Date: 12/12/2000
Comments: Fact sheet announcing availability of proposed cleanup plan.

Completed Area Name: PROJECT WIDE
Completed Sub Area Name: Not reported
Completed Document Type: Public Participation Plan / Community Relations Plan
Completed Date: 07/01/2000
Comments: Community Profile finalized.

Completed Area Name: PROJECT WIDE
Completed Sub Area Name: Not reported
Completed Document Type: Financial Assurance Documentation
Completed Date: 04/22/2016
Comments: The DTSC Cost Estimating Work Group calculated an estimated amount of \$76,164 for 30-years of operation and maintenance at the Site. However, DTSC and 1450 Marin Street LLC signed a Depository Agreement on June 16, 2010 that specified a financial assurance amount of \$5,000, which is the amount accepted for financial assurance in the

Map ID
Direction
Distance
Elevation

MAP FINDINGS

Site

Database(s)

EDR ID Number
EPA ID Number

1450 MARIN ST. LLC PROJECT / FEDERATED FRY METALS (Continued)

S128265378

Branch Chief Acceptance Memo.

Completed Area Name: PROJECT WIDE
Completed Sub Area Name: Not reported
Completed Document Type: Operation and Maintenance Report
Completed Date: 05/30/2018
Comments: Not reported

Completed Area Name: PROJECT WIDE
Completed Sub Area Name: Not reported
Completed Document Type: Land Use Restriction - Site Inspection/Visit
Completed Date: 12/10/2010
Comments: Not reported

Completed Area Name: PROJECT WIDE
Completed Sub Area Name: Not reported
Completed Document Type: Land Use Restriction - Site Inspection/Visit
Completed Date: 09/26/2011
Comments: Not reported

Completed Area Name: PROJECT WIDE
Completed Sub Area Name: Not reported
Completed Document Type: Correspondence
Completed Date: 06/07/2010
Comments: letter to RP on getting proper FR document, received signed document 6/28/2010.

Future Area Name: Not reported
Future Sub Area Name: Not reported
Future Document Type: Not reported
Future Due Date: Not reported
Schedule Area Name: PROJECT WIDE
Schedule Sub Area Name: Not reported
Schedule Document Type: 5 Year Review Reports
Schedule Due Date: 03/30/2023
Schedule Revised Date: Not reported

ENVIROSTOR:

Name: 1450 MARIN ST. LLC PROJECT / FEDERATED FRY METALS
Address: 1450 MARIN STREET/1901 CESAR CHAVEZ
City,State,Zip: SAN FRANCISCO, CA 94124
Facility ID: 38330005
Status: Certified / Operation & Maintenance
Status Date: 07/06/2012
Site Code: 201731
Site Type: State Response
Site Type Detailed: State Response or NPL
Acres: 0.33
NPL: NO
Regulatory Agencies: SMBRP
Lead Agency: SMBRP
Program Manager: Claude Jemison
Supervisor: Karina Navarro
Division Branch: Cleanup Berkeley
Assembly: 17
Senate: 11
Special Program: Not reported

Map ID
Direction
Distance
Elevation

MAP FINDINGS

Site

Database(s)

EDR ID Number
EPA ID Number

1450 MARIN ST. LLC PROJECT / FEDERATED FRY METALS (Continued)

S128265378

Restricted Use: YES
Site Mgmt Req: ASP, DAY, HOS, LUC, EX, OIL, NOWN, NUSE, NDEV, NSUB, SCH, FOOD, RES
Funding: Responsible Party
Latitude: 37.74938
Longitude: -122.3935
APN: 4349015, Lot 15 Block 4349
Past Use: MANUFACTURING - METAL
Potential COC: Lead Mercury (elemental)
Confirmed COC: Lead Mercury (elemental)
Potential Description: SOIL
Alias Name: 1450 Marin St., LLC
Alias Type: Alternate Name
Alias Name: AMERICAN SMELTING AND REFINING COMPANY
Alias Type: Alternate Name
Alias Name: ASARCO
Alias Type: Alternate Name
Alias Name: FEDERATED METALS CORPORATION
Alias Type: Alternate Name
Alias Name: Federated Fry Metals Division of Asarco
Alias Type: Alternate Name
Alias Name: SF NEWSPAPER PRINTING AGENCY
Alias Type: Alternate Name
Alias Name: 4349015
Alias Type: APN
Alias Name: Lot 15 Block 4349
Alias Type: APN
Alias Name: CAD009134636
Alias Type: EPA Identification Number
Alias Name: CAD982400111
Alias Type: EPA Identification Number
Alias Name: 110033615327
Alias Type: EPA (FRS #)
Alias Name: 200955
Alias Type: Site Code - Historical
Alias Name: CAD009134636
Alias Type: HWTS Identification Code
Alias Name: 201731
Alias Type: Project Code (Site Code)
Alias Name: 38330005
Alias Type: Envirostor ID Number

Completed Info:

Completed Area Name: PROJECT WIDE
Completed Sub Area Name: Not reported
Completed Document Type: Other Report
Completed Date: 05/02/2005
Comments: Not reported

Completed Area Name: PROJECT WIDE
Completed Sub Area Name: Not reported
Completed Document Type: Removal Action Completion Report
Completed Date: 09/02/2003
Comments: Completion of remedial actions consisting of capping of contaminated soils.

Completed Area Name: PROJECT WIDE
Completed Sub Area Name: Not reported
Completed Document Type: Preliminary Assessment Report

Map ID
Direction
Distance
Elevation

MAP FINDINGS

Site

Database(s)

EDR ID Number
EPA ID Number

1450 MARIN ST. LLC PROJECT / FEDERATED FRY METALS (Continued)

S128265378

Completed Date: 06/28/1988
Comments: Preliminary endangerment assessment completed.

Completed Area Name: PROJECT WIDE
Completed Sub Area Name: Not reported
Completed Document Type: Site Screening
Completed Date: 12/17/1987
Comments: Not reported

Completed Area Name: PROJECT WIDE
Completed Sub Area Name: Not reported
Completed Document Type: Operation and Maintenance Report
Completed Date: 12/08/2016
Comments: Not reported

Completed Area Name: PROJECT WIDE
Completed Sub Area Name: Not reported
Completed Document Type: Operation and Maintenance Report
Completed Date: 08/23/2019
Comments: Not reported

Completed Area Name: PROJECT WIDE
Completed Sub Area Name: Not reported
Completed Document Type: Operation and Maintenance Report
Completed Date: 11/24/2020
Comments: Not reported

Completed Area Name: PROJECT WIDE
Completed Sub Area Name: Not reported
Completed Document Type: Operation and Maintenance Report
Completed Date: 01/28/2015
Comments: Not reported

Completed Area Name: PROJECT WIDE
Completed Sub Area Name: Not reported
Completed Document Type: Financial Assurance Documentation
Completed Date: 10/29/2018
Comments: Not reported

Completed Area Name: PROJECT WIDE
Completed Sub Area Name: Not reported
Completed Document Type: Operation & Maintenance Order/Agreement
Completed Date: 05/26/2010
Comments: O&M Agreement effective 5/26/2010

Completed Area Name: PROJECT WIDE
Completed Sub Area Name: Not reported
Completed Document Type: Land Use Restriction - Site Inspection/Visit
Completed Date: 12/10/2008
Comments: The site appears to be used to store heavy equipments and pallets of tires. There are areas of the cap where the asphalt has been worn down because of forklift use, however the asphalt surface appears protective of the impacted soil.

Completed Area Name: PROJECT WIDE
Completed Sub Area Name: Not reported
Completed Document Type: Annual Oversight Cost Estimate

Map ID
Direction
Distance
Elevation

MAP FINDINGS

Site

Database(s)

EDR ID Number
EPA ID Number

1450 MARIN ST. LLC PROJECT / FEDERATED FRY METALS (Continued)

S128265378

Completed Date: 10/13/2021
Comments: Not reported

Completed Area Name: PROJECT WIDE
Completed Sub Area Name: Not reported
Completed Document Type: Removal Action Workplan
Completed Date: 01/23/2001
Comments: Approved RAW which required consolidating and capping with asphalt the metal contaminated soil.

Completed Area Name: PROJECT WIDE
Completed Sub Area Name: Not reported
Completed Document Type: 5 Year Review Reports
Completed Date: 04/10/2009
Comments: Upon observing the current site conditions, DTSC concludes that they remain protective of human health and the environment. Impacted soil remains under the asphalt surface.

Completed Area Name: PROJECT WIDE
Completed Sub Area Name: Not reported
Completed Document Type: 5 Year Review Reports
Completed Date: 04/22/2016
Comments: Not reported

Completed Area Name: PROJECT WIDE
Completed Sub Area Name: Not reported
Completed Document Type: Land Use Restriction - Site Inspection/Visit
Completed Date: 07/17/2006
Comments: Not reported

Completed Area Name: PROJECT WIDE
Completed Sub Area Name: Not reported
Completed Document Type: Operation & Maintenance Order/Agreement
Completed Date: 07/01/2005
Comments: Operation and Maintenance responsibilities transferred to ASARCO LLC.

Completed Area Name: PROJECT WIDE
Completed Sub Area Name: Not reported
Completed Document Type: Operation & Maintenance Order/Agreement
Completed Date: 08/29/2003
Comments: Signed O&M Agreement for the maintenance of the asphalt cap.

Completed Area Name: PROJECT WIDE
Completed Sub Area Name: Not reported
Completed Document Type: Unilateral Order (I/SE, RAO, CAO, EPA AO)
Completed Date: 10/09/2002
Comments: RP deemed in non-compliance with Order. Cleanup activities implemented with State funds.

Completed Area Name: PROJECT WIDE
Completed Sub Area Name: Not reported
Completed Document Type: CEQA - Notice of Exemption
Completed Date: 01/23/2001
Comments: Notice of Exemption approved.

Completed Area Name: PROJECT WIDE
Completed Sub Area Name: Not reported

Map ID
Direction
Distance
Elevation

MAP FINDINGS

Site

Database(s)

EDR ID Number
EPA ID Number

1450 MARIN ST. LLC PROJECT / FEDERATED FRY METALS (Continued)

S128265378

Completed Document Type: Certification
Completed Date: 11/04/2003
Comments: Certified Site.

Completed Area Name: PROJECT WIDE
Completed Sub Area Name: Not reported
Completed Document Type: Standard Voluntary Agreement
Completed Date: 11/09/1999
Comments: VCA with the Bridgeview Management Co., Inc.

Completed Area Name: PROJECT WIDE
Completed Sub Area Name: Not reported
Completed Document Type: * Discovery
Completed Date: 08/20/1981
Comments: Not reported

Completed Area Name: PROJECT WIDE
Completed Sub Area Name: Not reported
Completed Document Type: Land Use Restriction
Completed Date: 10/29/2003
Comments: Recorded Deed Restriction limiting future uses to industrial or commercial.

Completed Area Name: PROJECT WIDE
Completed Sub Area Name: Not reported
Completed Document Type: Land Use Restriction - Site Inspection/Visit
Completed Date: 10/08/2007
Comments: The cap appeared to be in good condition. No major cracks were observed.

Completed Area Name: PROJECT WIDE
Completed Sub Area Name: Not reported
Completed Document Type: Correspondence
Completed Date: 10/18/2016
Comments: Email from DTSC project manager providing reminder to the site owner that annual inspection cap report is due by November 11, 2016.

Completed Area Name: PROJECT WIDE
Completed Sub Area Name: Not reported
Completed Document Type: Correspondence
Completed Date: 05/18/2018
Comments: Not reported

Completed Area Name: PROJECT WIDE
Completed Sub Area Name: Not reported
Completed Document Type: Annual Oversight Cost Estimate
Completed Date: 11/01/2018
Comments: Not reported

Completed Area Name: PROJECT WIDE
Completed Sub Area Name: Not reported
Completed Document Type: Correspondence
Completed Date: 08/21/2018
Comments: Letter from DTSC Financial Responsibility Unit to 1450 Marin LLC acknowledging receipt of a Letter of Credit amendment and providing notification of the withdrawal of DTSC's Notice of Intent to Draw, dated May 18, 2018.

Map ID
Direction
Distance
Elevation

MAP FINDINGS

Site

Database(s)

EDR ID Number
EPA ID Number

1450 MARIN ST. LLC PROJECT / FEDERATED FRY METALS (Continued)

S128265378

Completed Area Name: PROJECT WIDE
Completed Sub Area Name: Not reported
Completed Document Type: Annual Oversight Cost Estimate
Completed Date: 10/22/2019
Comments: Not reported

Completed Area Name: PROJECT WIDE
Completed Sub Area Name: Not reported
Completed Document Type: Annual Oversight Cost Estimate
Completed Date: 10/06/2020
Comments: Emailed annual cost estimate letter on 10/6/2020. -EC

Completed Area Name: PROJECT WIDE
Completed Sub Area Name: Not reported
Completed Document Type: Correspondence
Completed Date: 05/14/2019
Comments: The DTSC Financial Responsibility Unit sent a letter providing notification of DTSC's intent to draw on to 1450 Marin, LLC's letter of credit. DTSC sent the letter in response to the notification that Citibank had elected not to renew the Letter of Credit in the amount of \$5,000 to provide financial assurance for the Site.

Completed Area Name: PROJECT WIDE
Completed Sub Area Name: Not reported
Completed Document Type: Form 1479 - Site and Collections Summary
Completed Date: 04/21/2014
Comments: Collections will followup with the Billable Party to request final payment under the existing payment agreement.

Completed Area Name: PROJECT WIDE
Completed Sub Area Name: Not reported
Completed Document Type: Public Notice
Completed Date: 08/31/2009
Comments: Not reported

Completed Area Name: PROJECT WIDE
Completed Sub Area Name: Not reported
Completed Document Type: Operation and Maintenance Report
Completed Date: 08/22/2013
Comments: RP, Ace drilling, conducted a site inspection on the property on July 28, 2013 to check the condition of the cap over residual contaminated soil and to verify compliance with the restrictions of the Land Use Covenant. The inspection observed no significant cracks, no deterioration or activities prohibited with the Land Use Covenant.

Completed Area Name: PROJECT WIDE
Completed Sub Area Name: Not reported
Completed Document Type: Annual Oversight Cost Estimate
Completed Date: 10/06/2017
Comments: Not reported

Completed Area Name: PROJECT WIDE
Completed Sub Area Name: Not reported
Completed Document Type: Letter - Demand
Completed Date: 08/23/2012
Comments: Demand letter #1

Map ID
Direction
Distance
Elevation

MAP FINDINGS

Site

Database(s)

EDR ID Number
EPA ID Number

1450 MARIN ST. LLC PROJECT / FEDERATED FRY METALS (Continued)

S128265378

Completed Area Name: PROJECT WIDE
Completed Sub Area Name: Not reported
Completed Document Type: Annual Oversight Cost Estimate
Completed Date: 10/22/2012
Comments: Not reported

Completed Area Name: PROJECT WIDE
Completed Sub Area Name: Not reported
Completed Document Type: Annual Oversight Cost Estimate
Completed Date: 11/21/2013
Comments: Not reported

Completed Area Name: PROJECT WIDE
Completed Sub Area Name: Not reported
Completed Document Type: Annual Oversight Cost Estimate
Completed Date: 10/20/2014
Comments: Not reported

Completed Area Name: PROJECT WIDE
Completed Sub Area Name: Not reported
Completed Document Type: Annual Oversight Cost Estimate
Completed Date: 10/20/2015
Comments: Not reported

Completed Area Name: PROJECT WIDE
Completed Sub Area Name: Not reported
Completed Document Type: Annual Oversight Cost Estimate
Completed Date: 10/12/2016
Comments: Not reported

Completed Area Name: PROJECT WIDE
Completed Sub Area Name: Not reported
Completed Document Type: Consent Settlement - Administrative
Completed Date: 03/26/2013
Comments: The agreement is between the Department of Toxic Substances Control and 1450 Marin St. LLC and outlines a schedule for payment of unpaid Department oversight costs.

Completed Area Name: PROJECT WIDE
Completed Sub Area Name: Not reported
Completed Document Type: Public Notice
Completed Date: 12/12/2000
Comments: Public Notice announcing the availability of the proposed cleanup plan.

Completed Area Name: PROJECT WIDE
Completed Sub Area Name: Not reported
Completed Document Type: Fact Sheets
Completed Date: 12/12/2000
Comments: Fact sheet announcing availability of proposed cleanup plan.

Completed Area Name: PROJECT WIDE
Completed Sub Area Name: Not reported
Completed Document Type: Public Participation Plan / Community Relations Plan
Completed Date: 07/01/2000
Comments: Community Profile finalized.

Map ID
 Direction
 Distance
 Elevation

MAP FINDINGS

Site

Database(s)

EDR ID Number
 EPA ID Number

1450 MARIN ST. LLC PROJECT / FEDERATED FRY METALS (Continued)

S128265378

Completed Area Name: PROJECT WIDE
 Completed Sub Area Name: Not reported
 Completed Document Type: Financial Assurance Documentation
 Completed Date: 04/22/2016
 Comments: The DTSC Cost Estimating Work Group calculated an estimated amount of \$76,164 for 30-years of operation and maintenance at the Site. However, DTSC and 1450 Marin Street LLC signed a Depository Agreement on June 16, 2010 that specified a financial assurance amount of \$5,000, which is the amount accepted for financial assurance in the Branch Chief Acceptance Memo.

Completed Area Name: PROJECT WIDE
 Completed Sub Area Name: Not reported
 Completed Document Type: Operation and Maintenance Report
 Completed Date: 05/30/2018
 Comments: Not reported

Completed Area Name: PROJECT WIDE
 Completed Sub Area Name: Not reported
 Completed Document Type: Land Use Restriction - Site Inspection/Visit
 Completed Date: 12/10/2010
 Comments: Not reported

Completed Area Name: PROJECT WIDE
 Completed Sub Area Name: Not reported
 Completed Document Type: Land Use Restriction - Site Inspection/Visit
 Completed Date: 09/26/2011
 Comments: Not reported

Completed Area Name: PROJECT WIDE
 Completed Sub Area Name: Not reported
 Completed Document Type: Correspondence
 Completed Date: 06/07/2010
 Comments: letter to RP on getting proper FR document, received signed document 6/28/2010.

Future Area Name: Not reported
 Future Sub Area Name: Not reported
 Future Document Type: Not reported
 Future Due Date: Not reported
 Schedule Area Name: PROJECT WIDE
 Schedule Sub Area Name: Not reported
 Schedule Document Type: 5 Year Review Reports
 Schedule Due Date: 03/30/2023
 Schedule Revised Date: Not reported

BC296
North
1/2-1
0.963 mi.
5086 ft.

SUN CHEMICAL CORPORATION #1
252 TOWNSEND ST
SAN FRANCISCO, CA 94107
Site 1 of 2 in cluster BC

ENVIROSTOR S105754202
N/A

Relative:
Lower
Actual:
18 ft.

ENVIROSTOR:
 Name: SUN CHEMICAL CORPORATION #1
 Address: 252 TOWNSEND ST
 City,State,Zip: SAN FRANCISCO, CA 94107
 Facility ID: 38280278
 Status: No Further Action

Map ID
Direction
Distance
Elevation

MAP FINDINGS

Site

Database(s)

EDR ID Number
EPA ID Number

SUN CHEMICAL CORPORATION #1 (Continued)

S105754202

Status Date: 03/26/1982
Site Code: 200095
Site Type: Evaluation
Site Type Detailed: Evaluation
Acres: Not reported
NPL: NO
Regulatory Agencies: NONE SPECIFIED
Lead Agency: NONE SPECIFIED
Program Manager: Not reported
Supervisor: Referred - Not Assigned
Division Branch: Cleanup Berkeley
Assembly: 17
Senate: 11
Special Program: Not reported
Restricted Use: NO
Site Mgmt Req: NONE SPECIFIED
Funding: Not reported
Latitude: 37.77805
Longitude: -122.3938
APN: NONE SPECIFIED
Past Use: NONE SPECIFIED
Potential COC: * CONTAMINATED SOIL
Confirmed COC: NONE SPECIFIED
Potential Description: NONE SPECIFIED
Alias Name: A C HORN CO INC
Alias Type: Alternate Name
Alias Name: 200095
Alias Type: Project Code (Site Code)
Alias Name: 38280278
Alias Type: Envirostor ID Number

Completed Info:

Completed Area Name: PROJECT WIDE
Completed Sub Area Name: Not reported
Completed Document Type: * Discovery
Completed Date: 09/28/1981
Comments: FACILITY IDENTIFIED ID'D FROM 1954 POLK DIRECTORY

Future Area Name: Not reported
Future Sub Area Name: Not reported
Future Document Type: Not reported
Future Due Date: Not reported
Schedule Area Name: Not reported
Schedule Sub Area Name: Not reported
Schedule Document Type: Not reported
Schedule Due Date: Not reported
Schedule Revised Date: Not reported

BD297
NNW
1/2-1
0.973 mi.
5136 ft.

AUTO SYMPHONY
800 BRYAN ST.
SAN FRANCISCO, CA
Site 1 of 3 in cluster BD

Notify 65 **S100453873**
N/A

Relative:
Lower
Actual:
13 ft.

NOTIFY 65:
Name: AUTO SYMPHONY
Address: 800 BRYAN ST.
City,State,Zip: SAN FRANCISCO, CA

Map ID
Direction
Distance
Elevation

MAP FINDINGS

Site

Database(s)

EDR ID Number
EPA ID Number

AUTO SYMPHONY (Continued)

S100453873

Date Reported: Not reported
Staff Initials: Not reported
Board File Number: Not reported
Facility Type: Not reported
Discharge Date: Not reported
Issue Date: Not reported
Incident Description: Not reported
Global ID: Not reported
Status: Not reported

**BD298
NNW
1/2-1
0.973 mi.
5136 ft.**

**MCDONALD'S RESTAURANT SITE
820 BRYANT ST
SAN FRANCISCO, CA 94103
Site 2 of 3 in cluster BD**

**ENVIROSTOR S101661373
VCP N/A
DEED**

**Relative:
Lower
Actual:
14 ft.**

ENVIROSTOR:
Name: MCDONALD'S RESTAURANT SITE
Address: 820 BRYANT ST
City,State,Zip: SAN FRANCISCO, CA 94103
Facility ID: 38580001
Status: Certified O&M - Land Use Restrictions Only
Status Date: 03/08/1996
Site Code: 200614
Site Type: Voluntary Cleanup
Site Type Detailed: Voluntary Agreement
Acres: 1
NPL: NO
Regulatory Agencies: SMBRP
Lead Agency: SMBRP
Program Manager: Claude Jemison
Supervisor: Julie Pettijohn
Division Branch: Cleanup Berkeley
Assembly: 17
Senate: 11
Special Program: Voluntary Agreement - Standard Voluntary Agreement
Restricted Use: YES
Site Mgmt Req: LUC, NOWN, NDAM, NSUB
Funding: Responsible Party
Latitude: 37.77581
Longitude: -122.4032
APN: 3759-014, 3759-09, 3759-12, 3759014
Past Use: ILLEGAL DUMPING
Potential COC: Lead
Confirmed COC: NONE SPECIFIED
Potential Description: SOIL
Alias Name: 3759-014
Alias Type: APN
Alias Name: 3759-09
Alias Type: APN
Alias Name: 3759-12
Alias Type: APN
Alias Name: 3759014
Alias Type: APN
Alias Name: 110033610224
Alias Type: EPA (FRS #)
Alias Name: 200614
Alias Type: Project Code (Site Code)

Map ID
Direction
Distance
Elevation

MAP FINDINGS

Site

Database(s)

EDR ID Number
EPA ID Number

MCDONALD'S RESTAURANT SITE (Continued)

S101661373

Alias Name: 38580001
Alias Type: Envirostor ID Number

Completed Info:

Completed Area Name: PROJECT WIDE
Completed Sub Area Name: Not reported
Completed Document Type: Other Report
Completed Date: 05/02/2005
Comments: Cap Inspection signed off 5/2/05.

Completed Area Name: PROJECT WIDE
Completed Sub Area Name: Not reported
Completed Document Type: Land Use Restriction Monitoring Report
Completed Date: 10/09/2018
Comments: Kassandra O. Idowu, Professor Services Industries, on the behalf of the Lin Trust, the Site owner, performed an annual inspection on October 4, 2018 and found the Site to be in compliance with the restrictions and requirements of the Land Use Covenant.

Completed Area Name: PROJECT WIDE
Completed Sub Area Name: Not reported
Completed Document Type: 5 Year Review Reports
Completed Date: 04/22/2016
Comments: DTSC conducted its annual site visit to check the condition of the cap and to verify compliance with the restrictions and requirements of the Land Use Covenant. During the inspection, several cracks were observed on the concrete cap. Other than these cracks, the concrete cap appeared to be in good condition, with drainage areas observed to be clear and free of debris, and in good working condition. Cracks greater than 0.25 inches must be repaired with a concrete patch. This is required by the Pavement Monitoring Plan

Completed Area Name: PROJECT WIDE
Completed Sub Area Name: Not reported
Completed Document Type: Land Use Restriction - Site Inspection/Visit
Completed Date: 08/28/2008
Comments: The concrete cap appeared to be in good condition.

Completed Area Name: PROJECT WIDE
Completed Sub Area Name: Not reported
Completed Document Type: Correspondence
Completed Date: 07/11/2019
Comments: Notification of change of ownership.

Completed Area Name: PROJECT WIDE
Completed Sub Area Name: Not reported
Completed Document Type: Removal Action Completion Report
Completed Date: 02/08/1996
Comments: Completed Removal Action. Approximately 350 cubic yards of lead contaminated soil were excavated for the installation of utilities. The upper 0.5-1 foot of soil was removed to achieve the final grade. Approximately 300 cubic yards of crushed rock was imported to raise the grade of the site adjacent to 6th Street. A 5-inch thick reinforced concrete cap was installed.

Completed Area Name: PROJECT WIDE
Completed Sub Area Name: Not reported
Completed Document Type: 5 Year Review Reports

Map ID
Direction
Distance
Elevation

MAP FINDINGS

Site

Database(s)

EDR ID Number
EPA ID Number

MCDONALD'S RESTAURANT SITE (Continued)

S101661373

Completed Date: 06/01/2001
Comments: Completed Five-Year Review. Selected remedial action remains protective.

Completed Area Name: PROJECT WIDE
Completed Sub Area Name: Not reported
Completed Document Type: Removal Action Workplan
Completed Date: 10/23/1995
Comments: Not reported

Completed Area Name: PROJECT WIDE
Completed Sub Area Name: Not reported
Completed Document Type: *Voluntary Cleanup Agreement Completion
Completed Date: 03/12/1996
Comments: Not reported

Completed Area Name: PROJECT WIDE
Completed Sub Area Name: Not reported
Completed Document Type: Land Use Restriction - Site Inspection/Visit
Completed Date: 08/29/2007
Comments: The concrete cap appeared to be in good condition with drainage area observed to be clear and free of debris and in good working condition.
Not reported

Completed Area Name: PROJECT WIDE
Completed Sub Area Name: Not reported
Completed Document Type: Certification
Completed Date: 03/12/1996
Comments: Certified Site.

Completed Area Name: PROJECT WIDE
Completed Sub Area Name: Not reported
Completed Document Type: Land Use Restriction
Completed Date: 02/20/1996
Comments: Recorded Deed Restriction limiting the property to commercial uses and included provisions for maintenance of the cap.

Completed Area Name: PROJECT WIDE
Completed Sub Area Name: Not reported
Completed Document Type: CEQA - Initial Study/ Neg. Declaration
Completed Date: 10/23/1995
Comments: Not reported

Completed Area Name: PROJECT WIDE
Completed Sub Area Name: Not reported
Completed Document Type: Standard Voluntary Agreement
Completed Date: 09/05/1995
Comments: Voluntary Cleanup Agreement (VCA) entered between DTSC and McDonald's Corporation.

Completed Area Name: PROJECT WIDE
Completed Sub Area Name: Not reported
Completed Document Type: Correspondence
Completed Date: 07/26/2017
Comments: Not reported

Completed Area Name: PROJECT WIDE

Map ID
Direction
Distance
Elevation

MAP FINDINGS

Site

Database(s)

EDR ID Number
EPA ID Number

MCDONALD'S RESTAURANT SITE (Continued)

S101661373

Completed Sub Area Name: Not reported
Completed Document Type: Correspondence
Completed Date: 07/05/2018
Comments: DTSC letter to the property owner providing a reminder to perform an annual cap/land use covenant compliance inspection.

Completed Area Name: PROJECT WIDE
Completed Sub Area Name: Not reported
Completed Document Type: Other Report
Completed Date: 05/18/2004
Comments: Cap Inspection Report signed off 5/18/04.

Completed Area Name: PROJECT WIDE
Completed Sub Area Name: Not reported
Completed Document Type: 5 Year Review Reports
Completed Date: 06/13/2006
Comments: DTSC completed the 5 year assessment for this project and found that the current remedy, a cap, is still effective.

Completed Area Name: PROJECT WIDE
Completed Sub Area Name: Not reported
Completed Document Type: Land Use Restriction Monitoring Report
Completed Date: 02/20/2015
Comments: An annual inspection was performed on 2/17/2015 to verify compliance with the Land Use Covenant. No changes in land use nor evidence of cap disturbance were observed during the inspection.

Completed Area Name: PROJECT WIDE
Completed Sub Area Name: Not reported
Completed Document Type: Correspondence
Completed Date: 07/28/2015
Comments: Not reported

Completed Area Name: PROJECT WIDE
Completed Sub Area Name: Not reported
Completed Document Type: Correspondence
Completed Date: 12/04/2014
Comments: DTSC letter to site owner providing reminder the to perform an annual inspection to verify compliance with the Land Use Covenant.

Completed Area Name: PROJECT WIDE
Completed Sub Area Name: Not reported
Completed Document Type: Land Use Restriction - Site Inspection/Visit
Completed Date: 09/12/2017
Comments: Not reported

Completed Area Name: PROJECT WIDE
Completed Sub Area Name: Not reported
Completed Document Type: Land Use Restriction - Site Inspection/Visit
Completed Date: 05/16/2011
Comments: Not reported

Completed Area Name: PROJECT WIDE
Completed Sub Area Name: Not reported
Completed Document Type: Land Use Restriction - Site Inspection/Visit
Completed Date: 07/31/2012
Comments: DTSC conducted its annual site visit to check the condition of the

Map ID
Direction
Distance
Elevation

MAP FINDINGS

Site

Database(s)

EDR ID Number
EPA ID Number

MCDONALD'S RESTAURANT SITE (Continued)

S101661373

cap and to verify compliance with the restrictions and requirements of the Land Use Covenant. During the inspection, several cracks were observed on the concrete cap. Other than these cracks, the concrete cap appeared to be in good condition, with drainage areas observed to be clear and free of debris, and in good working condition. Cracks greater than 0.25 inches must be repaired with a concrete patch. This is required by the Pavement Monitoring Plan

Completed Area Name: PROJECT WIDE
Completed Sub Area Name: Not reported
Completed Document Type: Land Use Restriction - Site Inspection/Visit
Completed Date: 03/11/2014
Comments: Not reported

Completed Area Name: PROJECT WIDE
Completed Sub Area Name: Not reported
Completed Document Type: Land Use Restriction - Site Inspection/Visit
Completed Date: 09/30/2015
Comments: Not reported

Completed Area Name: PROJECT WIDE
Completed Sub Area Name: Not reported
Completed Document Type: Correspondence
Completed Date: 08/05/2013
Comments: PM sent Responsible party (RP) a letter requesting that the RP perform the yearly inspection.

Completed Area Name: PROJECT WIDE
Completed Sub Area Name: Not reported
Completed Document Type: Other Report
Completed Date: 04/11/2006
Comments: Not reported

Completed Area Name: PROJECT WIDE
Completed Sub Area Name: Not reported
Completed Document Type: 5 Year Review Reports
Completed Date: 05/16/2011
Comments: Not reported

Completed Area Name: PROJECT WIDE
Completed Sub Area Name: Not reported
Completed Document Type: Fact Sheets
Completed Date: 09/15/1995
Comments: Fact Sheet announces the start of a public comment period and a public meeting on September 28.

Completed Area Name: PROJECT WIDE
Completed Sub Area Name: Not reported
Completed Document Type: Public Notice
Completed Date: 06/24/2011
Comments: Not reported

Completed Area Name: PROJECT WIDE
Completed Sub Area Name: Not reported
Completed Document Type: Land Use Restriction - Site Inspection/Visit
Completed Date: 11/02/2009
Comments: The concrete cap appeared to be in good condition, with drainage

Map ID
Direction
Distance
Elevation

MAP FINDINGS

Site

Database(s)

EDR ID Number
EPA ID Number

MCDONALD'S RESTAURANT SITE (Continued)

S101661373

areas observed to be clear and free of debris, and in good working condition.

Completed Area Name: PROJECT WIDE
Completed Sub Area Name: Not reported
Completed Document Type: Land Use Restriction - Site Inspection/Visit
Completed Date: 10/19/2010
Comments: DTSC staff visited the Site and observed that the concrete cap appeared to be in good condition, and drainage areas were clear and free of debris and in good working condition.

Future Area Name: Not reported
Future Sub Area Name: Not reported
Future Document Type: Not reported
Future Due Date: Not reported
Schedule Area Name: PROJECT WIDE
Schedule Sub Area Name: Not reported
Schedule Document Type: 5 Year Review Reports
Schedule Due Date: 04/22/2022
Schedule Revised Date: Not reported

VCP:

Name: MCDONALD'S RESTAURANT SITE
Address: 820 BRYANT ST
City,State,Zip: SAN FRANCISCO, CA 94103
Facility ID: 38580001
Site Type: Voluntary Cleanup
Site Type Detail: Voluntary Agreement
Site Mgmt. Req.: LUC, NOWN, NDAM, NSUB
Acres: 1
National Priorities List: NO
Cleanup Oversight Agencies: SMBRP
Lead Agency: SMBRP
Lead Agency Description: DTSC - Site Cleanup Program
Project Manager: Claude Jemison
Supervisor: Julie Pettijohn
Division Branch: Cleanup Berkeley
Site Code: 200614
Assembly: 17
Senate: 11
Special Programs Code: Voluntary Agreement - Standard Voluntary Agreement
Status: Certified O&M - Land Use Restrictions Only
Status Date: 03/08/1996
Restricted Use: YES
Funding: Responsible Party
Lat/Long: 37.77581 / -122.4032
APN: 3759-014, 3759-09, 3759-12, 3759014
Past Use: ILLEGAL DUMPING
Potential COC: 30013
Confirmed COC: NONE SPECIFIED
Potential Description: SOIL
Alias Name: 3759-014
Alias Type: APN
Alias Name: 3759-09
Alias Type: APN
Alias Name: 3759-12
Alias Type: APN

Map ID
Direction
Distance
Elevation

MAP FINDINGS

Site

Database(s)

EDR ID Number
EPA ID Number

MCDONALD'S RESTAURANT SITE (Continued)

S101661373

Alias Name: 3759014
Alias Type: APN
Alias Name: 110033610224
Alias Type: EPA (FRS #)
Alias Name: 200614
Alias Type: Project Code (Site Code)
Alias Name: 38580001
Alias Type: Envirostor ID Number

Completed Info:

Completed Area Name: PROJECT WIDE
Completed Sub Area Name: Not reported
Completed Document Type: Other Report
Completed Date: 05/02/2005
Comments: Cap Inspection signed off 5/2/05.

Completed Area Name: PROJECT WIDE
Completed Sub Area Name: Not reported
Completed Document Type: Land Use Restriction Monitoring Report
Completed Date: 10/09/2018
Comments: Kassandra O. Idowu, Professor Services Industries, on the behalf of the Lin Trust, the Site owner, performed an annual inspection on October 4, 2018 and found the Site to be in compliance with the restrictions and requirements of the Land Use Covenant.

Completed Area Name: PROJECT WIDE
Completed Sub Area Name: Not reported
Completed Document Type: 5 Year Review Reports
Completed Date: 04/22/2016
Comments: DTSC conducted its annual site visit to check the condition of the cap and to verify compliance with the restrictions and requirements of the Land Use Covenant. During the inspection, several cracks were observed on the concrete cap. Other than these cracks, the concrete cap appeared to be in good condition, with drainage areas observed to be clear and free of debris, and in good working condition. Cracks greater than 0.25 inches must be repaired with a concrete patch. This is required by the Pavement Monitoring Plan

Completed Area Name: PROJECT WIDE
Completed Sub Area Name: Not reported
Completed Document Type: Land Use Restriction - Site Inspection/Visit
Completed Date: 08/28/2008
Comments: The concrete cap appeared to be in good condition.

Completed Area Name: PROJECT WIDE
Completed Sub Area Name: Not reported
Completed Document Type: Correspondence
Completed Date: 07/11/2019
Comments: Notification of change of ownership.

Completed Area Name: PROJECT WIDE
Completed Sub Area Name: Not reported
Completed Document Type: Removal Action Completion Report
Completed Date: 02/08/1996
Comments: Completed Removal Action. Approximately 350 cubic yards of lead contaminated soil were excavated for the installation of utilities. The upper 0.5-1 foot of soil was removed to achieve the final grade. Approximately 300 cubic yards of crushed rock was imported to raise

Map ID
Direction
Distance
Elevation

MAP FINDINGS

Site

Database(s)

EDR ID Number
EPA ID Number

MCDONALD'S RESTAURANT SITE (Continued)

S101661373

the grade of the site adjacent to 6th Street. A 5-inch thick reinforced concrete cap was installed.

Completed Area Name: PROJECT WIDE
Completed Sub Area Name: Not reported
Completed Document Type: 5 Year Review Reports
Completed Date: 06/01/2001
Comments: Completed Five-Year Review. Selected remedial action remains protective.

Completed Area Name: PROJECT WIDE
Completed Sub Area Name: Not reported
Completed Document Type: Removal Action Workplan
Completed Date: 10/23/1995
Comments: Not reported

Completed Area Name: PROJECT WIDE
Completed Sub Area Name: Not reported
Completed Document Type: *Voluntary Cleanup Agreement Completion
Completed Date: 03/12/1996
Comments: Not reported

Completed Area Name: PROJECT WIDE
Completed Sub Area Name: Not reported
Completed Document Type: Land Use Restriction - Site Inspection/Visit
Completed Date: 08/29/2007
Comments: The concrete cap appeared to be in good condition with drainage area observed to be clear and free of debris and in good working condition.
Not reported

Completed Area Name: PROJECT WIDE
Completed Sub Area Name: Not reported
Completed Document Type: Certification
Completed Date: 03/12/1996
Comments: Certified Site.

Completed Area Name: PROJECT WIDE
Completed Sub Area Name: Not reported
Completed Document Type: Land Use Restriction
Completed Date: 02/20/1996
Comments: Recorded Deed Restriction limiting the property to commercial uses and included provisions for maintenance of the cap.

Completed Area Name: PROJECT WIDE
Completed Sub Area Name: Not reported
Completed Document Type: CEQA - Initial Study/ Neg. Declaration
Completed Date: 10/23/1995
Comments: Not reported

Completed Area Name: PROJECT WIDE
Completed Sub Area Name: Not reported
Completed Document Type: Standard Voluntary Agreement
Completed Date: 09/05/1995
Comments: Voluntary Cleanup Agreement (VCA) entered between DTSC and McDonald's Corporation.

Completed Area Name: PROJECT WIDE

Map ID
Direction
Distance
Elevation

MAP FINDINGS

Site

Database(s)

EDR ID Number
EPA ID Number

MCDONALD'S RESTAURANT SITE (Continued)

S101661373

Completed Sub Area Name: Not reported
Completed Document Type: Correspondence
Completed Date: 07/26/2017
Comments: Not reported

Completed Area Name: PROJECT WIDE
Completed Sub Area Name: Not reported
Completed Document Type: Correspondence
Completed Date: 07/05/2018
Comments: DTSC letter to the property owner providing a reminder to perform an annual cap/land use covenant compliance inspection.

Completed Area Name: PROJECT WIDE
Completed Sub Area Name: Not reported
Completed Document Type: Other Report
Completed Date: 05/18/2004
Comments: Cap Inspection Report signed off 5/18/04.

Completed Area Name: PROJECT WIDE
Completed Sub Area Name: Not reported
Completed Document Type: 5 Year Review Reports
Completed Date: 06/13/2006
Comments: DTSC completed the 5 year assessment for this project and found that the current remedy, a cap, is still effective.

Completed Area Name: PROJECT WIDE
Completed Sub Area Name: Not reported
Completed Document Type: Land Use Restriction Monitoring Report
Completed Date: 02/20/2015
Comments: An annual inspection was performed on 2/17/2015 to verify compliance with the Land Use Covenant. No changes in land use nor evidence of cap disturbance were observed during the inspection.

Completed Area Name: PROJECT WIDE
Completed Sub Area Name: Not reported
Completed Document Type: Correspondence
Completed Date: 07/28/2015
Comments: Not reported

Completed Area Name: PROJECT WIDE
Completed Sub Area Name: Not reported
Completed Document Type: Correspondence
Completed Date: 12/04/2014
Comments: DTSC letter to site owner providing reminder the to perform an annual inspection to verify compliance with the Land Use Covenant.

Completed Area Name: PROJECT WIDE
Completed Sub Area Name: Not reported
Completed Document Type: Land Use Restriction - Site Inspection/Visit
Completed Date: 09/12/2017
Comments: Not reported

Completed Area Name: PROJECT WIDE
Completed Sub Area Name: Not reported
Completed Document Type: Land Use Restriction - Site Inspection/Visit
Completed Date: 05/16/2011
Comments: Not reported

Map ID
Direction
Distance
Elevation

MAP FINDINGS

Site

Database(s)

EDR ID Number
EPA ID Number

MCDONALD'S RESTAURANT SITE (Continued)

S101661373

Completed Area Name: PROJECT WIDE
Completed Sub Area Name: Not reported
Completed Document Type: Land Use Restriction - Site Inspection/Visit
Completed Date: 07/31/2012
Comments: DTSC conducted its annual site visit to check the condition of the cap and to verify compliance with the restrictions and requirements of the Land Use Covenant. During the inspection, several cracks were observed on the concrete cap. Other than these cracks, the concrete cap appeared to be in good condition, with drainage areas observed to be clear and free of debris, and in good working condition. Cracks greater than 0.25 inches must be repaired with a concrete patch. This is required by the Pavement Monitoring Plan

Completed Area Name: PROJECT WIDE
Completed Sub Area Name: Not reported
Completed Document Type: Land Use Restriction - Site Inspection/Visit
Completed Date: 03/11/2014
Comments: Not reported

Completed Area Name: PROJECT WIDE
Completed Sub Area Name: Not reported
Completed Document Type: Land Use Restriction - Site Inspection/Visit
Completed Date: 09/30/2015
Comments: Not reported

Completed Area Name: PROJECT WIDE
Completed Sub Area Name: Not reported
Completed Document Type: Correspondence
Completed Date: 08/05/2013
Comments: PM sent Responsible party (RP) a letter requesting that the RP perform the yearly inspection.

Completed Area Name: PROJECT WIDE
Completed Sub Area Name: Not reported
Completed Document Type: Other Report
Completed Date: 04/11/2006
Comments: Not reported

Completed Area Name: PROJECT WIDE
Completed Sub Area Name: Not reported
Completed Document Type: 5 Year Review Reports
Completed Date: 05/16/2011
Comments: Not reported

Completed Area Name: PROJECT WIDE
Completed Sub Area Name: Not reported
Completed Document Type: Fact Sheets
Completed Date: 09/15/1995
Comments: Fact Sheet announces the start of a public comment period and a public meeting on September 28.

Completed Area Name: PROJECT WIDE
Completed Sub Area Name: Not reported
Completed Document Type: Public Notice
Completed Date: 06/24/2011
Comments: Not reported

Map ID
Direction
Distance
Elevation

MAP FINDINGS

Site

Database(s)

EDR ID Number
EPA ID Number

MCDONALD'S RESTAURANT SITE (Continued)

S101661373

Completed Area Name: PROJECT WIDE
Completed Sub Area Name: Not reported
Completed Document Type: Land Use Restriction - Site Inspection/Visit
Completed Date: 11/02/2009
Comments: The concrete cap appeared to be in good condition, with drainage areas observed to be clear and free of debris, and in good working condition.

Completed Area Name: PROJECT WIDE
Completed Sub Area Name: Not reported
Completed Document Type: Land Use Restriction - Site Inspection/Visit
Completed Date: 10/19/2010
Comments: DTSC staff visited the Site and observed that the concrete cap appeared to be in good condition, and drainage areas were clear and free of debris and in good working condition.

Future Area Name: Not reported
Future Sub Area Name: Not reported
Future Document Type: Not reported
Future Due Date: Not reported
Schedule Area Name: PROJECT WIDE
Schedule Sub Area Name: Not reported
Schedule Document Type: 5 Year Review Reports
Schedule Due Date: 04/22/2022
Schedule Revised Date: Not reported

DEED:

Name: MCDONALD'S RESTAURANT SITE
Address: 820 BRYANT ST
City,State,Zip: SAN FRANCISCO, CA 94103
Envirostor ID: 38580001
Area: PROJECT WIDE
Sub Area: Not reported
Site Type: VOLUNTARY CLEANUP
Status: CERTIFIED O&M - LAND USE RESTRICTIONS ONLY
Agency: Not reported
Covenant Uploaded: Not reported
Deed Date(s): Not reported
File Name: Envirostor Land Use Restrictions

BD299 **AUTO SYMPHONY**
NNW **800 BRYANT STREET**
1/2-1 **SAN FRANCISCO, CA 94103**
0.974 mi.
5143 ft. **Site 3 of 3 in cluster BD**

LUST **S100453836**
HIST CORTESE **N/A**
Notify 65
CERS

Relative: LUST:
Lower Name: AUTO SYMPHONY
Address: 800 BRYANT STREET
Actual: City,State,Zip: SAN FRANCISCO, CA 94103
Lead Agency: SAN FRANCISCO COUNTY
Case Type: LUST Cleanup Site
Geo Track: http://geotracker.waterboards.ca.gov/profile_report.asp?global_id=T0607500457
Global Id: T0607500457
Latitude: 37.7760455
Longitude: -122.4025432
Status: Completed - Case Closed

Map ID
Direction
Distance
Elevation

MAP FINDINGS

Site

Database(s)

EDR ID Number
EPA ID Number

AUTO SYMPHONY (Continued)

S100453836

Status Date: 11/17/1997
Case Worker: SC
RB Case Number: 38-0511
Local Agency: SAN FRANCISCO COUNTY
File Location: Not reported
Local Case Number: 10229
Potential Media Affect: Other Groundwater (uses other than drinking water)
Potential Contaminants of Concern: Gasoline
Site History: Not reported

LUST:

Global Id: T0607500457
Contact Type: Regional Board Caseworker
Contact Name: Regional Water Board
Organization Name: SAN FRANCISCO BAY RWQCB (REGION 2)
Address: 1515 CLAY ST SUITE 1400
City: OAKLAND
Email: Not reported
Phone Number: Not reported

Global Id: T0607500457
Contact Type: Local Agency Caseworker
Contact Name: STEPHANIE CUSHING
Organization Name: SAN FRANCISCO COUNTY
Address: 1390 MARKET STREET #210
City: SAN FRANCISCO
Email: stephanie.cushing@sfdph.org
Phone Number: Not reported

LUST:

Global Id: T0607500457
Action Type: Other
Date: 10/12/1989
Action: Leak Discovery

Global Id: T0607500457
Action Type: Other
Date: 01/02/1965
Action: Leak Reported

Global Id: T0607500457
Action Type: ENFORCEMENT
Date: 11/17/1997
Action: Closure/No Further Action Letter - #10229

LUST:

Global Id: T0607500457
Status: Open - Case Begin Date
Status Date: 10/12/1989

Global Id: T0607500457
Status: Completed - Case Closed
Status Date: 11/17/1997

HIST CORTESE:

Map ID
Direction
Distance
Elevation

MAP FINDINGS

Site

Database(s)

EDR ID Number
EPA ID Number

AUTO SYMPHONY (Continued)

S100453836

edr_fname: AUTO SYMPHONY
edr_fadd1: 800 BRYANT
City,State,Zip: SAN FRANCISCO, CA 94103
Region: CORTESE
Facility County Code: 38
Reg By: LTNKA
Reg Id: 38-0511

NOTIFY 65:

Name: AUTO SYMPHONY
Address: 800 BRYAN ST.
City,State,Zip: SAN FRANCISCO, CA
Date Reported: 19920930
Staff Initials: Not reported
Board File Number: OLG921238
Facility Type: Leak Rpt
Discharge Date: Not reported
Issue Date: Not reported
Incident Description: Not reported
Global ID: Not reported
Status: Not reported

Name: AUTO SYMPHONY
Address: 800 BRYAN ST.
City,State,Zip: SAN FRANCISCO, CA
Date Reported: 19920930
Staff Initials: Not reported
Board File Number: OLG921238
Facility Type: Leak Rpt
Discharge Date: Not reported
Issue Date: Not reported
Incident Description: Not reported
Global ID: Not reported
Status: Not reported

CERS:

Name: AUTO SYMPHONY
Address: 800 BRYANT STREET
City,State,Zip: SAN FRANCISCO, CA 94103
Site ID: 211830
CERS ID: T0607500457
CERS Description: Leaking Underground Storage Tank Cleanup Site

Affiliation:

Affiliation Type Desc: Local Agency Caseworker
Entity Name: STEPHANIE CUSHING - SAN FRANCISCO COUNTY
Entity Title: Not reported
Affiliation Address: 1390 MARKET STREET #210
Affiliation City: SAN FRANCISCO
Affiliation State: CA
Affiliation Country: Not reported
Affiliation Zip: Not reported
Affiliation Phone: ,

Affiliation Type Desc: Regional Board Caseworker
Entity Name: Regional Water Board - SAN FRANCISCO BAY RWQCB (REGION 2)
Entity Title: Not reported

Map ID
Direction
Distance
Elevation

MAP FINDINGS

Site

Database(s)

EDR ID Number
EPA ID Number

AUTO SYMPHONY (Continued)

S100453836

Affiliation Address: 1515 CLAY ST SUITE 1400
Affiliation City: OAKLAND
Affiliation State: CA
Affiliation Country: Not reported
Affiliation Zip: Not reported
Affiliation Phone: ,

BC300
North
1/2-1
0.980 mi.
5174 ft.

SAN FRANCISCO IRON FOUNDRY
260 TOWNSEND
SAN FRANCISCO, CA 94107

ENVIROSTOR **S100193760**
N/A

Site 2 of 2 in cluster BC

Relative:
Lower
Actual:
17 ft.

ENVIROSTOR:
Name: SAN FRANCISCO IRON FOUNDRY
Address: 260 TOWNSEND
City,State,Zip: SAN FRANCISCO, CA 94107
Facility ID: 38330098
Status: No Further Action
Status Date: 01/13/2009
Site Code: Not reported
Site Type: Evaluation
Site Type Detailed: Evaluation
Acres: 0.5
NPL: NO
Regulatory Agencies: SMBRP
Lead Agency: SMBRP
Program Manager: Not reported
Supervisor: Mark Piros
Division Branch: Cleanup Berkeley
Assembly: 17
Senate: 11
Special Program: EPA - PASI
Restricted Use: NO
Site Mgmt Req: NONE SPECIFIED
Funding: Not reported
Latitude: 37.77814
Longitude: -122.3944
APN: 3787024
Past Use: NONE
Potential COC: NONE SPECIFIED No Contaminants found
Confirmed COC: No Contaminants found
Potential Description: NMA
Alias Name: 3787024
Alias Type: APN
Alias Name: 38330098
Alias Type: Envirostor ID Number

Completed Info:

Completed Area Name: PROJECT WIDE
Completed Sub Area Name: Not reported
Completed Document Type: * Discovery
Completed Date: 09/28/1981
Comments: FACILITY IDENTIFIED ID FROM 1954 POLK DIRECTORY

Completed Area Name: PROJECT WIDE
Completed Sub Area Name: Not reported

Map ID
 Direction
 Distance
 Elevation

MAP FINDINGS

Site

Database(s)

EDR ID Number
 EPA ID Number

SAN FRANCISCO IRON FOUNDRY (Continued)

S100193760

Completed Document Type: PA/SI Reassessment
 Completed Date: 01/12/2009
 Comments: Not reported

Future Area Name: Not reported
 Future Sub Area Name: Not reported
 Future Document Type: Not reported
 Future Due Date: Not reported
 Schedule Area Name: Not reported
 Schedule Sub Area Name: Not reported
 Schedule Document Type: Not reported
 Schedule Due Date: Not reported
 Schedule Revised Date: Not reported

301
South
1/2-1
0.981 mi.
5182 ft.

SAN FRANCISCO NEWSPAPER AGENCY
1901 CESAR CHAVEZ
SAN FRANCISCO, CA 94124

ENVIROSTOR **S128265379**
VCP **N/A**

Relative:
Lower
Actual:
25 ft.

ENVIROSTOR:
 Name: SAN FRANCISCO NEWSPAPER AGENCY
 Address: 1901 CESAR CHAVEZ
 City,State,Zip: SAN FRANCISCO, CA 94124
 Facility ID: 38330104
 Status: Certified / Operation & Maintenance
 Status Date: 05/29/2003
 Site Code: 202333
 Site Type: Voluntary Cleanup
 Site Type Detailed: Voluntary Agreement
 Acres: 7.7
 NPL: NO
 Regulatory Agencies: SMBRP
 Lead Agency: SMBRP
 Program Manager: Claude Jemison
 Supervisor: Julie Pettijohn
 Division Branch: Cleanup Berkeley
 Assembly: 17
 Senate: 11
 Special Program: Voluntary Agreement - Standard Voluntary Agreement
 Restricted Use: YES
 Site Mgmt Req: ASP, DAY, ELD, HOS, LUC, EX, OIL, NOWN, NUSE, NDEV, NSUB, SCH, FOOD, RES
 Funding: Responsible Party
 Latitude: 37.74907
 Longitude: -122.3950
 APN: 4347010, Block 28-4346 Lot 2, Block 28-4347 Lot 10, Block 28-4349 Lot 10
 Past Use: MANUFACTURING - METAL
 Potential COC: Arsenic Lead Nickel
 Confirmed COC: Nickel Arsenic Lead
 Potential Description: SOIL
 Alias Name: ASARCO
 Alias Type: Alternate Name
 Alias Name: FEDERATED FRY
 Alias Type: Alternate Name
 Alias Name: 4347010
 Alias Type: APN

Map ID
Direction
Distance
Elevation

MAP FINDINGS

Site

Database(s)

EDR ID Number
EPA ID Number

SAN FRANCISCO NEWSPAPER AGENCY (Continued)

S128265379

Alias Name: Block 28-4346 Lot 2
Alias Type: APN
Alias Name: Block 28-4347 Lot 10
Alias Type: APN
Alias Name: Block 28-4349 Lot 10
Alias Type: APN
Alias Name: CAD009134636
Alias Type: EPA Identification Number
Alias Name: 110033609860
Alias Type: EPA (FRS #)
Alias Name: 201576
Alias Type: Site Code - Historical
Alias Name: 200626
Alias Type: Project Code (Site Code)
Alias Name: 202333
Alias Type: Project Code (Site Code)
Alias Name: 38330104
Alias Type: Envirostor ID Number

Completed Info:

Completed Area Name: PROJECT WIDE
Completed Sub Area Name: Not reported
Completed Document Type: Fieldwork
Completed Date: 09/28/2005
Comments: Soil excavation completed on 09/28/2005.

Completed Area Name: PROJECT WIDE
Completed Sub Area Name: Not reported
Completed Document Type: Soils Management Plan
Completed Date: 07/14/2005
Comments: SMP and HASP for installation of utility corridor through SF Chronicle property.

Completed Area Name: PROJECT WIDE
Completed Sub Area Name: Not reported
Completed Document Type: Soils Management Plan
Completed Date: 12/06/2004
Comments: SMP and HASP for exploratory soil borings.

Completed Area Name: PROJECT WIDE
Completed Sub Area Name: Not reported
Completed Document Type: *Correspondence - Received
Completed Date: 11/30/2009
Comments: This notification is a requirement of the Covenant of Deed Restriction (Covenant). The Property, currently owned by Hearst Communications, is being leased to an outside entity, Webcor Builders. Not reported

Completed Area Name: PROJECT WIDE
Completed Sub Area Name: Not reported
Completed Document Type: Land Use Restriction - Site Inspection/Visit
Completed Date: 08/28/2008
Comments: The asphalt surface was observed to be in good condition, with no significant cracks or deterioration.

Completed Area Name: PROJECT WIDE
Completed Sub Area Name: Not reported
Completed Document Type: Standard Voluntary Agreement

Map ID
Direction
Distance
Elevation

MAP FINDINGS

Site

Database(s)

EDR ID Number
EPA ID Number

SAN FRANCISCO NEWSPAPER AGENCY (Continued)

S128265379

Completed Date: 11/18/2004
Comments: VCA for installation of exploratory boring through the SF Chronicle Property.

Completed Area Name: PROJECT WIDE
Completed Sub Area Name: Not reported
Completed Document Type: Land Use Restriction - Site Inspection/Visit
Completed Date: 09/22/2011
Comments: Not reported

Completed Area Name: PROJECT WIDE
Completed Sub Area Name: Not reported
Completed Document Type: Annual Oversight Cost Estimate
Completed Date: 12/10/2021
Comments: Not reported

Completed Area Name: PROJECT WIDE
Completed Sub Area Name: Not reported
Completed Document Type: 5 Year Review Reports
Completed Date: 08/07/2008
Comments: Based on the review and current site conditions, the selected remedial action remains protective of human health and the environment. Specifically, the impacted soil remains under the asphalt cap and building foundation.

Completed Area Name: PROJECT WIDE
Completed Sub Area Name: Not reported
Completed Document Type: Technical Report
Completed Date: 11/29/2006
Comments: Final Report and As-Built drawings have been approved by DTSC.

Completed Area Name: PROJECT WIDE
Completed Sub Area Name: Not reported
Completed Document Type: Operation and Maintenance Report
Completed Date: 12/01/2015
Comments: Not reported

Completed Area Name: PROJECT WIDE
Completed Sub Area Name: Not reported
Completed Document Type: Land Use Restriction Monitoring Report
Completed Date: 12/07/2016
Comments: Not reported

Completed Area Name: PROJECT WIDE
Completed Sub Area Name: Not reported
Completed Document Type: Land Use Restriction Monitoring Report
Completed Date: 04/23/2018
Comments: Not reported

Completed Area Name: PROJECT WIDE
Completed Sub Area Name: Not reported
Completed Document Type: Operation and Maintenance Report
Completed Date: 11/14/2014
Comments: The Site owner performed an annual inspection on November 11, 2014 to check the condition of the cap on the Site and to verify compliance with the Land Use Covenant. It was noted that the overall integrity of the Cap is sound; however, there were a few large cracks observed

Map ID
Direction
Distance
Elevation

MAP FINDINGS

Site

Database(s)

EDR ID Number
EPA ID Number

SAN FRANCISCO NEWSPAPER AGENCY (Continued)

S128265379

at two locations that require patching.

Completed Area Name: PROJECT WIDE
Completed Sub Area Name: Not reported
Completed Document Type: Other Report
Completed Date: 08/23/2021
Comments: A discussion with the consultant about the redevelopment of the site for industrial use.

Completed Area Name: PROJECT WIDE
Completed Sub Area Name: Not reported
Completed Document Type: *Voluntary Cleanup Agreement Completion
Completed Date: 06/08/2005
Comments: VCA Amendment for installation of PG&E Cable through SF Chronicle property.

Completed Area Name: PROJECT WIDE
Completed Sub Area Name: Not reported
Completed Document Type: Certification
Completed Date: 05/29/2003
Comments: Site Certification issued for the SF Chronicle Property. An O&M Agreement and deed restriction has been executed for the property.

Completed Area Name: PROJECT WIDE
Completed Sub Area Name: Not reported
Completed Document Type: Standard Voluntary Agreement
Completed Date: 01/08/1999
Comments: VCA signed

Completed Area Name: PROJECT WIDE
Completed Sub Area Name: Not reported
Completed Document Type: Land Use Restriction - Site Inspection/Visit
Completed Date: 07/17/2006
Comments: No problems noted during the inspection.

Completed Area Name: PROJECT WIDE
Completed Sub Area Name: Not reported
Completed Document Type: Operation & Maintenance Order/Agreement
Completed Date: 05/12/2003
Comments: Signed O&M Agreement addressing regular maintenance/inspection of the cap.

Completed Area Name: PROJECT WIDE
Completed Sub Area Name: Not reported
Completed Document Type: Land Use Restriction
Completed Date: 05/29/2003
Comments: Recorded Deed Restriction prohibiting sensitive uses on the Site.

Completed Area Name: PROJECT WIDE
Completed Sub Area Name: Not reported
Completed Document Type: Standard Voluntary Agreement
Completed Date: 11/19/1997
Comments: Signed VCA. The remediation/closure of the Site consisted of the installation of an asphalt/concrete cap throughout the property. Site soils which were contaminated with lead and other metals were left in place and buried under the cap.

Map ID
Direction
Distance
Elevation

MAP FINDINGS

Site

Database(s)

EDR ID Number
EPA ID Number

SAN FRANCISCO NEWSPAPER AGENCY (Continued)

S128265379

Completed Area Name: PROJECT WIDE
Completed Sub Area Name: Not reported
Completed Document Type: *Voluntary Cleanup Agreement Completion
Completed Date: 11/29/2006
Comments: Not reported

Completed Area Name: PROJECT WIDE
Completed Sub Area Name: Not reported
Completed Document Type: Land Use Restriction - Site Inspection/Visit
Completed Date: 10/09/2007
Comments: Cracks were observed in parking lot along the north east portion of property. There was no evidence of any activities prohibited by the deed restriction.

Completed Area Name: PROJECT WIDE
Completed Sub Area Name: Not reported
Completed Document Type: Correspondence
Completed Date: 06/28/2018
Comments: Email providing contact information for environmental consultant that will be preparing the 5-Year Review.

Completed Area Name: PROJECT WIDE
Completed Sub Area Name: Not reported
Completed Document Type: Other Report
Completed Date: 04/28/2021
Comments: Not reported

Completed Area Name: PROJECT WIDE
Completed Sub Area Name: Not reported
Completed Document Type: Operation and Maintenance Report
Completed Date: 07/25/2019
Comments: Not reported

Completed Area Name: PROJECT WIDE
Completed Sub Area Name: Not reported
Completed Document Type: Annual Oversight Cost Estimate
Completed Date: 10/09/2013
Comments: Not reported

Completed Area Name: PROJECT WIDE
Completed Sub Area Name: Not reported
Completed Document Type: Annual Oversight Cost Estimate
Completed Date: 11/06/2014
Comments: Not reported

Completed Area Name: PROJECT WIDE
Completed Sub Area Name: Not reported
Completed Document Type: Annual Oversight Cost Estimate
Completed Date: 10/20/2015
Comments: Not reported

Completed Area Name: PROJECT WIDE
Completed Sub Area Name: Not reported
Completed Document Type: Annual Oversight Cost Estimate
Completed Date: 12/15/2011
Comments: Not reported

Map ID
Direction
Distance
Elevation

MAP FINDINGS

Site

Database(s)

EDR ID Number
EPA ID Number

SAN FRANCISCO NEWSPAPER AGENCY (Continued)

S128265379

Completed Area Name: PROJECT WIDE
Completed Sub Area Name: Not reported
Completed Document Type: Annual Oversight Cost Estimate
Completed Date: 09/21/2012
Comments: Not reported

Completed Area Name: PROJECT WIDE
Completed Sub Area Name: Not reported
Completed Document Type: Correspondence
Completed Date: 09/03/2013
Comments: DTSC concluded that the use of the permeable pavement would be consistent with the cap remedy that is referenced in DTSC s Environmental Restriction recorded in 2003.

Completed Area Name: PROJECT WIDE
Completed Sub Area Name: Not reported
Completed Document Type: Annual Oversight Cost Estimate
Completed Date: 09/14/2016
Comments: Not reported

Completed Area Name: PROJECT WIDE
Completed Sub Area Name: Not reported
Completed Document Type: Annual Oversight Cost Estimate
Completed Date: 10/09/2017
Comments: Annual DTSC oversight cost estimate letter to 2000 Marin Property LP, the Site owner, for fiscal year 2017/2018 (July 1, 2017 - June 30, 2018).

Completed Area Name: PROJECT WIDE
Completed Sub Area Name: Not reported
Completed Document Type: Annual Oversight Cost Estimate
Completed Date: 10/05/2020
Comments: Emailed cost estimate letter on 10/5/2020. -EC, 10/5/2020

Completed Area Name: PROJECT WIDE
Completed Sub Area Name: Not reported
Completed Document Type: 5 Year Review Reports
Completed Date: 09/26/2013
Comments: Not reported

Completed Area Name: PROJECT WIDE
Completed Sub Area Name: Not reported
Completed Document Type: Site Characterization Report
Completed Date: 11/10/1995
Comments: The report summarizes the results, conclusions, and recommendations from the environmental activities previously conducted at the site and documents existing environmental conditions at the time of the report.

Completed Area Name: PROJECT WIDE
Completed Sub Area Name: Not reported
Completed Document Type: Soils Management Plan
Completed Date: 12/28/2011
Comments: Not reported

Completed Area Name: PROJECT WIDE
Completed Sub Area Name: Not reported

Map ID
Direction
Distance
Elevation

MAP FINDINGS

Site

Database(s)

EDR ID Number
EPA ID Number

SAN FRANCISCO NEWSPAPER AGENCY (Continued)

S128265379

Completed Document Type: Other Report
Completed Date: 04/17/2019
Comments: Notification of a soil investigation to DTSC which is a requirement of the Land Use Covenant.

Completed Area Name: PROJECT WIDE
Completed Sub Area Name: Not reported
Completed Document Type: Land Use Restriction - Site Inspection/Visit
Completed Date: 11/16/2009
Comments: Cracks were observed in parking lot along the north east portion of property. Also, weeds were observed growing in the north east portion of property. There was no evidence of any activities prohibited by the Deed Restriction. During the inspection David Byer of San Francisco Newspaper Agency, stated that the parking lot will be resurfaced and the weeds will be trimmed. David Byer notified DTSC on November 18, 2009 that repair had been completed.

Completed Area Name: PROJECT WIDE
Completed Sub Area Name: Not reported
Completed Document Type: Correspondence
Completed Date: 06/07/2008
Comments: Not reported

Completed Area Name: PROJECT WIDE
Completed Sub Area Name: Not reported
Completed Document Type: Land Use Restriction - Site Inspection/Visit
Completed Date: 12/01/2010
Comments: Not reported

Completed Area Name: PROJECT WIDE
Completed Sub Area Name: Not reported
Completed Document Type: Land Use Restriction - Site Inspection/Visit
Completed Date: 08/17/2012
Comments: DTSC conducted its annual site visit to check the condition of the cap over contaminated soil and to verify compliance with the Land Use Covenant. The parking lot east and south of the former printing plant building was repaved. In the parking lot area along Marin Street it was observed that an application of coating/patch was damaged. Cracks and signs of deterioration were observed in the parking area west of the building, but no major cracks existed where soil was exposed. There was no evidence of any activities prohibited by the Land Use Covenant. The parking area west of the printing plant building will be repaved in September 2012, so the cracks and deterioration will be addressed. When the repaving is conducted the damaged coating/patch observed during the inspection will be redone.

Future Area Name: Not reported
Future Sub Area Name: Not reported
Future Document Type: Not reported
Future Due Date: Not reported
Schedule Area Name: PROJECT WIDE
Schedule Sub Area Name: Not reported
Schedule Document Type: 5 Year Review Reports
Schedule Due Date: 05/06/2022
Schedule Revised Date: 04/06/2023

Map ID
Direction
Distance
Elevation

MAP FINDINGS

Site

Database(s)

EDR ID Number
EPA ID Number

SAN FRANCISCO NEWSPAPER AGENCY (Continued)

S128265379

VCP:

Name: SAN FRANCISCO NEWSPAPER AGENCY
Address: 1901 CESAR CHAVEZ
City,State,Zip: SAN FRANCISCO, CA 94124
Facility ID: 38330104
Site Type: Voluntary Cleanup
Site Type Detail: Voluntary Agreement
Site Mgmt. Req.: ASP, DAY, ELD, HOS, LUC, EX, OIL, NOWN, NUSE, NDEV, NSUB, SCH, FOOD, RES

Acres: 7.7
National Priorities List: NO
Cleanup Oversight Agencies: SMBRP
Lead Agency: SMBRP
Lead Agency Description: DTSC - Site Cleanup Program
Project Manager: Claude Jemison
Supervisor: Julie Pettijohn
Division Branch: Cleanup Berkeley
Site Code: 202333
Assembly: 17
Senate: 11
Special Programs Code: Voluntary Agreement - Standard Voluntary Agreement
Status: Certified / Operation & Maintenance
Status Date: 05/29/2003
Restricted Use: YES
Funding: Responsible Party
Lat/Long: 37.74907 / -122.3950
APN: 4347010, Block 28-4346 Lot 2, Block 28-4347 Lot 10, Block 28-4349 Lot 10

Past Use: MANUFACTURING - METAL
Potential COC: 30001, 30013, 30407
Confirmed COC: 30407,30001,30013
Potential Description: SOIL
Alias Name: ASARCO
Alias Type: Alternate Name
Alias Name: FEDERATED FRY
Alias Type: Alternate Name
Alias Name: 4347010
Alias Type: APN
Alias Name: Block 28-4346 Lot 2
Alias Type: APN
Alias Name: Block 28-4347 Lot 10
Alias Type: APN
Alias Name: Block 28-4349 Lot 10
Alias Type: APN
Alias Name: CAD009134636
Alias Type: EPA Identification Number
Alias Name: 110033609860
Alias Type: EPA (FRS #)
Alias Name: 201576
Alias Type: Site Code - Historical
Alias Name: 200626
Alias Type: Project Code (Site Code)
Alias Name: 202333
Alias Type: Project Code (Site Code)
Alias Name: 38330104
Alias Type: Envirostor ID Number

Map ID
Direction
Distance
Elevation

MAP FINDINGS

Site

Database(s)

EDR ID Number
EPA ID Number

SAN FRANCISCO NEWSPAPER AGENCY (Continued)

S128265379

Completed Info:

Completed Area Name: PROJECT WIDE
Completed Sub Area Name: Not reported
Completed Document Type: Fieldwork
Completed Date: 09/28/2005
Comments: Soil excavation completed on 09/28/2005.

Completed Area Name: PROJECT WIDE
Completed Sub Area Name: Not reported
Completed Document Type: Soils Management Plan
Completed Date: 07/14/2005
Comments: SMP and HASP for installation of utility corridor through SF Chronicle property.

Completed Area Name: PROJECT WIDE
Completed Sub Area Name: Not reported
Completed Document Type: Soils Management Plan
Completed Date: 12/06/2004
Comments: SMP and HASP for exploratory soil borings.

Completed Area Name: PROJECT WIDE
Completed Sub Area Name: Not reported
Completed Document Type: *Correspondence - Received
Completed Date: 11/30/2009
Comments: This notification is a requirement of the Covenant of Deed Restriction (Covenant). The Property, currently owned by Hearst Communications, is being leased to an outside entity, Webcor Builders. Not reported

Completed Area Name: PROJECT WIDE
Completed Sub Area Name: Not reported
Completed Document Type: Land Use Restriction - Site Inspection/Visit
Completed Date: 08/28/2008
Comments: The asphalt surface was observed to be in good condition, with no significant cracks or deterioration.

Completed Area Name: PROJECT WIDE
Completed Sub Area Name: Not reported
Completed Document Type: Standard Voluntary Agreement
Completed Date: 11/18/2004
Comments: VCA for installation of exploratory boring through the SF Chronicle Property.

Completed Area Name: PROJECT WIDE
Completed Sub Area Name: Not reported
Completed Document Type: Land Use Restriction - Site Inspection/Visit
Completed Date: 09/22/2011
Comments: Not reported

Completed Area Name: PROJECT WIDE
Completed Sub Area Name: Not reported
Completed Document Type: Annual Oversight Cost Estimate
Completed Date: 12/10/2021
Comments: Not reported

Completed Area Name: PROJECT WIDE
Completed Sub Area Name: Not reported

Map ID
Direction
Distance
Elevation

MAP FINDINGS

Site

Database(s)

EDR ID Number
EPA ID Number

SAN FRANCISCO NEWSPAPER AGENCY (Continued)

S128265379

Completed Document Type: 5 Year Review Reports
Completed Date: 08/07/2008
Comments: Based on the review and current site conditions, the selected remedial action remains protective of human health and the environment. Specifically, the impacted soil remains under the asphalt cap and building foundation.

Completed Area Name: PROJECT WIDE
Completed Sub Area Name: Not reported
Completed Document Type: Technical Report
Completed Date: 11/29/2006
Comments: Final Report and As-Built drawings have been approved by DTSC.

Completed Area Name: PROJECT WIDE
Completed Sub Area Name: Not reported
Completed Document Type: Operation and Maintenance Report
Completed Date: 12/01/2015
Comments: Not reported

Completed Area Name: PROJECT WIDE
Completed Sub Area Name: Not reported
Completed Document Type: Land Use Restriction Monitoring Report
Completed Date: 12/07/2016
Comments: Not reported

Completed Area Name: PROJECT WIDE
Completed Sub Area Name: Not reported
Completed Document Type: Land Use Restriction Monitoring Report
Completed Date: 04/23/2018
Comments: Not reported

Completed Area Name: PROJECT WIDE
Completed Sub Area Name: Not reported
Completed Document Type: Operation and Maintenance Report
Completed Date: 11/14/2014
Comments: The Site owner performed an annual inspection on November 11, 2014 to check the condition of the cap on the Site and to verify compliance with the Land Use Covenant. It was noted that the overall integrity of the Cap is sound; however, there were a few large cracks observed at two locations that require patching.

Completed Area Name: PROJECT WIDE
Completed Sub Area Name: Not reported
Completed Document Type: Other Report
Completed Date: 08/23/2021
Comments: A discussion with the consultant about the redevelopment of the site for industrial use.

Completed Area Name: PROJECT WIDE
Completed Sub Area Name: Not reported
Completed Document Type: *Voluntary Cleanup Agreement Completion
Completed Date: 06/08/2005
Comments: VCA Amendment for installation of PG&E Cable through SF Chronicle property.

Completed Area Name: PROJECT WIDE
Completed Sub Area Name: Not reported

Map ID
Direction
Distance
Elevation

MAP FINDINGS

Site

Database(s)

EDR ID Number
EPA ID Number

SAN FRANCISCO NEWSPAPER AGENCY (Continued)

S128265379

Completed Document Type: Certification
Completed Date: 05/29/2003
Comments: Site Certification issued for the SF Chronicle Property. An O&M Agreement and deed restriction has been executed for the property.

Completed Area Name: PROJECT WIDE
Completed Sub Area Name: Not reported
Completed Document Type: Standard Voluntary Agreement
Completed Date: 01/08/1999
Comments: VCA signed

Completed Area Name: PROJECT WIDE
Completed Sub Area Name: Not reported
Completed Document Type: Land Use Restriction - Site Inspection/Visit
Completed Date: 07/17/2006
Comments: No problems noted during the inspection.

Completed Area Name: PROJECT WIDE
Completed Sub Area Name: Not reported
Completed Document Type: Operation & Maintenance Order/Agreement
Completed Date: 05/12/2003
Comments: Signed O&M Agreement addressing regular maintenance/inspection of the cap.

Completed Area Name: PROJECT WIDE
Completed Sub Area Name: Not reported
Completed Document Type: Land Use Restriction
Completed Date: 05/29/2003
Comments: Recorded Deed Restriction prohibiting sensitive uses on the Site.

Completed Area Name: PROJECT WIDE
Completed Sub Area Name: Not reported
Completed Document Type: Standard Voluntary Agreement
Completed Date: 11/19/1997
Comments: Signed VCA. The remediation/closure of the Site consisted of the installation of an asphalt/concrete cap throughout the property. Site soils which were contaminated with lead and other metals were left in place and buried under the cap.

Completed Area Name: PROJECT WIDE
Completed Sub Area Name: Not reported
Completed Document Type: *Voluntary Cleanup Agreement Completion
Completed Date: 11/29/2006
Comments: Not reported

Completed Area Name: PROJECT WIDE
Completed Sub Area Name: Not reported
Completed Document Type: Land Use Restriction - Site Inspection/Visit
Completed Date: 10/09/2007
Comments: Cracks were observed in parking lot along the north east portion of property. There was no evidence of any activities prohibited by the deed restriction.

Completed Area Name: PROJECT WIDE
Completed Sub Area Name: Not reported
Completed Document Type: Correspondence
Completed Date: 06/28/2018

Map ID
Direction
Distance
Elevation

MAP FINDINGS

Site

Database(s)

EDR ID Number
EPA ID Number

SAN FRANCISCO NEWSPAPER AGENCY (Continued)

S128265379

Comments: Email providing contact information for environmental consultant that will be preparing the 5-Year Review.

Completed Area Name: PROJECT WIDE
Completed Sub Area Name: Not reported
Completed Document Type: Other Report
Completed Date: 04/28/2021
Comments: Not reported

Completed Area Name: PROJECT WIDE
Completed Sub Area Name: Not reported
Completed Document Type: Operation and Maintenance Report
Completed Date: 07/25/2019
Comments: Not reported

Completed Area Name: PROJECT WIDE
Completed Sub Area Name: Not reported
Completed Document Type: Annual Oversight Cost Estimate
Completed Date: 10/09/2013
Comments: Not reported

Completed Area Name: PROJECT WIDE
Completed Sub Area Name: Not reported
Completed Document Type: Annual Oversight Cost Estimate
Completed Date: 11/06/2014
Comments: Not reported

Completed Area Name: PROJECT WIDE
Completed Sub Area Name: Not reported
Completed Document Type: Annual Oversight Cost Estimate
Completed Date: 10/20/2015
Comments: Not reported

Completed Area Name: PROJECT WIDE
Completed Sub Area Name: Not reported
Completed Document Type: Annual Oversight Cost Estimate
Completed Date: 12/15/2011
Comments: Not reported

Completed Area Name: PROJECT WIDE
Completed Sub Area Name: Not reported
Completed Document Type: Annual Oversight Cost Estimate
Completed Date: 09/21/2012
Comments: Not reported

Completed Area Name: PROJECT WIDE
Completed Sub Area Name: Not reported
Completed Document Type: Correspondence
Completed Date: 09/03/2013
Comments: DTSC concluded that the use of the permeable pavement would be consistent with the cap remedy that is referenced in DTSC's Environmental Restriction recorded in 2003.

Completed Area Name: PROJECT WIDE
Completed Sub Area Name: Not reported
Completed Document Type: Annual Oversight Cost Estimate
Completed Date: 09/14/2016

Map ID
Direction
Distance
Elevation

MAP FINDINGS

Site

Database(s)

EDR ID Number
EPA ID Number

SAN FRANCISCO NEWSPAPER AGENCY (Continued)

S128265379

Comments: Not reported

Completed Area Name: PROJECT WIDE
Completed Sub Area Name: Not reported
Completed Document Type: Annual Oversight Cost Estimate
Completed Date: 10/09/2017
Comments: Annual DTSC oversight cost estimate letter to 2000 Marin Property LP, the Site owner, for fiscal year 2017/2018 (July 1, 2017 - June 30, 2018).

Completed Area Name: PROJECT WIDE
Completed Sub Area Name: Not reported
Completed Document Type: Annual Oversight Cost Estimate
Completed Date: 10/05/2020
Comments: Emailed cost estimate letter on 10/5/2020. -EC, 10/5/2020

Completed Area Name: PROJECT WIDE
Completed Sub Area Name: Not reported
Completed Document Type: 5 Year Review Reports
Completed Date: 09/26/2013
Comments: Not reported

Completed Area Name: PROJECT WIDE
Completed Sub Area Name: Not reported
Completed Document Type: Site Characterization Report
Completed Date: 11/10/1995
Comments: The report summarizes the results, conclusions, and recommendations from the environmental activities previously conducted at the site and documents existing environmental conditions at the time of the report.

Completed Area Name: PROJECT WIDE
Completed Sub Area Name: Not reported
Completed Document Type: Soils Management Plan
Completed Date: 12/28/2011
Comments: Not reported

Completed Area Name: PROJECT WIDE
Completed Sub Area Name: Not reported
Completed Document Type: Other Report
Completed Date: 04/17/2019
Comments: Notification of a soil investigation to DTSC which is a requirement of the Land Use Covenant.

Completed Area Name: PROJECT WIDE
Completed Sub Area Name: Not reported
Completed Document Type: Land Use Restriction - Site Inspection/Visit
Completed Date: 11/16/2009
Comments: Cracks were observed in parking lot along the north east portion of property. Also, weeds were observed growing in the north east portion of property. There was no evidence of any activities prohibited by the Deed Restriction. During the inspection David Byer of San Francisco Newspaper Agency, stated that the parking lot will be resurfaced and the weeds will be trimmed. David Byer notified DTSC on November 18, 2009 that repair had been completed.

Completed Area Name: PROJECT WIDE

Map ID
 Direction
 Distance
 Elevation

MAP FINDINGS

Site

Database(s)

EDR ID Number
 EPA ID Number

SAN FRANCISCO NEWSPAPER AGENCY (Continued)

S128265379

Completed Sub Area Name: Not reported
 Completed Document Type: Correspondence
 Completed Date: 06/07/2008
 Comments: Not reported

Completed Area Name: PROJECT WIDE
 Completed Sub Area Name: Not reported
 Completed Document Type: Land Use Restriction - Site Inspection/Visit
 Completed Date: 12/01/2010
 Comments: Not reported

Completed Area Name: PROJECT WIDE
 Completed Sub Area Name: Not reported
 Completed Document Type: Land Use Restriction - Site Inspection/Visit
 Completed Date: 08/17/2012
 Comments: DTSC conducted its annual site visit to check the condition of the cap over contaminated soil and to verify compliance with the Land Use Covenant. The parking lot east and south of the former printing plant building was repaved. In the parking lot area along Marin Street it was observed that an application of coating/patch was damaged. Cracks and signs of deterioration were observed in the parking area west of the building, but no major cracks existed where soil was exposed. There was no evidence of any activities prohibited by the Land Use Covenant. The parking area west of the printing plant building will be repaved in September 2012, so the cracks and deterioration will be addressed. When the repaving is conducted the damaged coating/patch observed during the inspection will be redone.

Future Area Name: Not reported
 Future Sub Area Name: Not reported
 Future Document Type: Not reported
 Future Due Date: Not reported
 Schedule Area Name: PROJECT WIDE
 Schedule Sub Area Name: Not reported
 Schedule Document Type: 5 Year Review Reports
 Schedule Due Date: 05/06/2022
 Schedule Revised Date: 04/06/2023

302
 NW
 1/2-1
 0.987 mi.
 5209 ft.

CALIFORNIA HIGHWAY PATROL, SAN FRANCISCO
455 EIGHTH STREET
SAN FRANCISCO, CA 94103

ENVIROSTOR S106568312
VCP N/A
DEED

Relative:
Lower
Actual:
22 ft.

ENVIROSTOR:
 Name: CALIFORNIA HIGHWAY PATROL, SAN FRANCISCO
 Address: 455 EIGHTH STREET
 City,State,Zip: SAN FRANCISCO, CA 94103
 Facility ID: 38920001
 Status: Certified / Operation & Maintenance
 Status Date: 06/18/1996
 Site Code: 200569
 Site Type: Voluntary Cleanup
 Site Type Detailed: Voluntary Agreement
 Acres: 1.5
 NPL: NO
 Regulatory Agencies: SMBRP
 Lead Agency: SMBRP

Map ID
Direction
Distance
Elevation

MAP FINDINGS

Site

Database(s)

EDR ID Number
EPA ID Number

CALIFORNIA HIGHWAY PATROL, SAN FRANCISCO (Continued)

S106568312

Program Manager: Claude Jemison
Supervisor: Julie Pettijohn
Division Branch: Cleanup Berkeley
Assembly: 17
Senate: 11
Special Program: Voluntary Agreement - Standard Voluntary Agreement
Restricted Use: YES
Site Mgmt Req: REM, ASP, FOUN, DAY, ELD, HOS, LUC, EX, NDAM, NUSE, NDEV, NSUB, SCH, FOOD, COV, RES
Funding: Responsible Party
Latitude: 37.77333
Longitude: -122.4072
APN: 3758-126, 3758126
Past Use: ILLEGAL DUMPING
Potential COC: Lead
Confirmed COC: Lead
Potential Description: SOIL
Alias Name: 3758-126
Alias Type: APN
Alias Name: 3758126
Alias Type: APN
Alias Name: 110033617334
Alias Type: EPA (FRS #)
Alias Name: 200569
Alias Type: Project Code (Site Code)
Alias Name: 38920001
Alias Type: Envirostor ID Number

Completed Info:

Completed Area Name: PROJECT WIDE
Completed Sub Area Name: Not reported
Completed Document Type: Other Report
Completed Date: 05/17/2004
Comments: Cap Inspection Report signed off 5/17/04.

Completed Area Name: PROJECT WIDE
Completed Sub Area Name: Not reported
Completed Document Type: Other Report
Completed Date: 08/03/2005
Comments: Cap Inspection Report signed off 8/3/05.

Completed Area Name: PROJECT WIDE
Completed Sub Area Name: Not reported
Completed Document Type: 5 Year Review Reports
Completed Date: 01/24/2017
Comments: DTSC personnel conducted a site visit on December 20, 2016 for the Five-Year Review. DTSC concluded in the Five-Year Review Report that the lead-contaminated soil remains under the cap (buildings and asphalt pavement), which continue to provide an effective barrier that prevents direct human contact.

Completed Area Name: PROJECT WIDE
Completed Sub Area Name: Not reported
Completed Document Type: Land Use Restriction Monitoring Report
Completed Date: 05/17/2019
Comments: Not reported

Completed Area Name: PROJECT WIDE

Map ID
Direction
Distance
Elevation

MAP FINDINGS

Site

Database(s)

EDR ID Number
EPA ID Number

CALIFORNIA HIGHWAY PATROL, SAN FRANCISCO (Continued)

S106568312

Completed Sub Area Name: Not reported
Completed Document Type: Annual Oversight Cost Estimate
Completed Date: 09/30/2009
Comments: Not reported

Completed Area Name: PROJECT WIDE
Completed Sub Area Name: Not reported
Completed Document Type: Removal Action Completion Report
Completed Date: 05/31/1996
Comments: Completed Removal Action. Area affected with lead was covered with asphalt pavement.

Completed Area Name: PROJECT WIDE
Completed Sub Area Name: Not reported
Completed Document Type: 5 Year Review Reports
Completed Date: 06/04/2001
Comments: Completed Five-Year Review. Remedial actions remain protective. The cap is intact and observed in good condition. The vegetation and landscaping are well maintained.

Completed Area Name: PROJECT WIDE
Completed Sub Area Name: Not reported
Completed Document Type: Land Use Restriction - Site Inspection/Visit
Completed Date: 10/01/2007
Comments: The cap is in good condition. Upon inspection no evidence of any activities prohibited by the deed restriction was observed.

Completed Area Name: PROJECT WIDE
Completed Sub Area Name: Not reported
Completed Document Type: * Land Use Restriction Monitoring Report
Completed Date: 07/17/2006
Comments: No problems noted during cap inspection. DTSC concludes that final remedy is still appropriate.

Completed Area Name: PROJECT WIDE
Completed Sub Area Name: Not reported
Completed Document Type: Operation & Maintenance Order/Agreement
Completed Date: 01/05/1996
Comments: Not reported

Completed Area Name: PROJECT WIDE
Completed Sub Area Name: Not reported
Completed Document Type: Site Inspections/Visit (Non LUR)
Completed Date: 10/17/2003
Comments: Not reported

Completed Area Name: PROJECT WIDE
Completed Sub Area Name: Not reported
Completed Document Type: Certification
Completed Date: 06/18/1996
Comments: Certified Site.

Completed Area Name: PROJECT WIDE
Completed Sub Area Name: Not reported
Completed Document Type: Land Use Restriction
Completed Date: 02/16/1996
Comments: Recorded Deed Restriction limiting site use to commercial and

Map ID
Direction
Distance
Elevation

MAP FINDINGS

Site

Database(s)

EDR ID Number
EPA ID Number

CALIFORNIA HIGHWAY PATROL, SAN FRANCISCO (Continued)

S106568312

industrial uses.

Completed Area Name: PROJECT WIDE
Completed Sub Area Name: Not reported
Completed Document Type: Land Use Restriction - Site Inspection/Visit
Completed Date: 05/17/2019
Comments: Not reported

Completed Area Name: PROJECT WIDE
Completed Sub Area Name: Not reported
Completed Document Type: Correspondence
Completed Date: 12/18/2018
Comments: PG&E notified DTSC that it would be replacing underground cable and installing a number 7 box in an area adjacent to the Site. A soil volume of 116 cubic yards was expected to be generated by the work. The work area was outside of the property subject to restrictions under a Land Use Covenant.

Completed Area Name: PROJECT WIDE
Completed Sub Area Name: Not reported
Completed Document Type: Land Use Restriction - Site Inspection/Visit
Completed Date: 03/10/2015
Comments: Not reported

Completed Area Name: PROJECT WIDE
Completed Sub Area Name: Not reported
Completed Document Type: Correspondence
Completed Date: 01/08/2015
Comments: Not reported

Completed Area Name: PROJECT WIDE
Completed Sub Area Name: Not reported
Completed Document Type: Correspondence
Completed Date: 01/09/2014
Comments: Not reported

Completed Area Name: PROJECT WIDE
Completed Sub Area Name: Not reported
Completed Document Type: Land Use Restriction - Site Inspection/Visit
Completed Date: 04/19/2016
Comments: Not reported

Completed Area Name: PROJECT WIDE
Completed Sub Area Name: Not reported
Completed Document Type: Land Use Restriction - Site Inspection/Visit
Completed Date: 05/23/2011
Comments: The results of the inspection for the 5 year review will be used also in the annual inspection.

Completed Area Name: PROJECT WIDE
Completed Sub Area Name: Not reported
Completed Document Type: Land Use Restriction - Site Inspection/Visit
Completed Date: 07/30/2012
Comments: Not reported

Completed Area Name: PROJECT WIDE
Completed Sub Area Name: Not reported

Map ID
Direction
Distance
Elevation

MAP FINDINGS

Site

Database(s)

EDR ID Number
EPA ID Number

CALIFORNIA HIGHWAY PATROL, SAN FRANCISCO (Continued)

S106568312

Completed Document Type: Land Use Restriction - Site Inspection/Visit
Completed Date: 02/18/2014
Comments: DTSC personnel conducted a site visit on December 20, 2016 for the Five-Year Review. DTSC concluded in the Five-Year Review Report that the lead-contaminated soil remains under the cap (buildings and asphalt pavement), which continue to provide an effective barrier that prevents direct human contact.

Completed Area Name: PROJECT WIDE
Completed Sub Area Name: Not reported
Completed Document Type: Annual Oversight Cost Estimate
Completed Date: 12/14/2010
Comments: Not reported

Completed Area Name: PROJECT WIDE
Completed Sub Area Name: Not reported
Completed Document Type: Correspondence
Completed Date: 08/05/2013
Comments: The letter request that the RP conduct the yearly cap inspection and submit an inspection report no later than September 15, 2013.

Completed Area Name: PROJECT WIDE
Completed Sub Area Name: Not reported
Completed Document Type: 5 Year Review Reports
Completed Date: 05/23/2011
Comments: Not reported

Completed Area Name: PROJECT WIDE
Completed Sub Area Name: Not reported
Completed Document Type: Public Notice
Completed Date: 09/03/2011
Comments: Not reported

Completed Area Name: PROJECT WIDE
Completed Sub Area Name: Not reported
Completed Document Type: Land Use Restriction - Site Inspection/Visit
Completed Date: 03/30/2010
Comments: The asphalt was observed to be in good condition and drainage areas were clear and free of debris, with only a few minor cracks observed. The cap covering the Site is in good condition and remains protective of human health.

Completed Area Name: PROJECT WIDE
Completed Sub Area Name: Not reported
Completed Document Type: Land Use Restriction - Site Inspection/Visit
Completed Date: 04/13/2010
Comments: The asphalt was observed to be in good condition and drainage areas were clear and free of debris, with only a few minor cracks observed. The cap covering the Site is in good condition and remains protective of human health.

Completed Area Name: PROJECT WIDE
Completed Sub Area Name: Not reported
Completed Document Type: Land Use Restriction - Site Inspection/Visit
Completed Date: 10/21/2008
Comments: The cap covering the Site is in good condition and remains protective of human health.

Map ID
Direction
Distance
Elevation

MAP FINDINGS

Site

Database(s)

EDR ID Number
EPA ID Number

CALIFORNIA HIGHWAY PATROL, SAN FRANCISCO (Continued)

S106568312

Future Area Name: Not reported
Future Sub Area Name: Not reported
Future Document Type: Not reported
Future Due Date: Not reported
Schedule Area Name: PROJECT WIDE
Schedule Sub Area Name: Not reported
Schedule Document Type: 5 Year Review Reports
Schedule Due Date: 06/02/2022
Schedule Revised Date: Not reported

VCP:

Name: CALIFORNIA HIGHWAY PATROL, SAN FRANCISCO
Address: 455 EIGHTH STREET
City,State,Zip: SAN FRANCISCO, CA 94103
Facility ID: 38920001
Site Type: Voluntary Cleanup
Site Type Detail: Voluntary Agreement
Site Mgmt. Req.: REM, ASP, FOUN, DAY, ELD, HOS, LUC, EX, NDAM, NUSE, NDEV, NSUB, SCH, FOOD, COV, RES
Acres: 1.5
National Priorities List: NO
Cleanup Oversight Agencies: SMBRP
Lead Agency: SMBRP
Lead Agency Description: DTSC - Site Cleanup Program
Project Manager: Claude Jemison
Supervisor: Julie Pettijohn
Division Branch: Cleanup Berkeley
Site Code: 200569
Assembly: 17
Senate: 11
Special Programs Code: Voluntary Agreement - Standard Voluntary Agreement
Status: Certified / Operation & Maintenance
Status Date: 06/18/1996
Restricted Use: YES
Funding: Responsible Party
Lat/Long: 37.77333 / -122.4072
APN: 3758-126, 3758126
Past Use: ILLEGAL DUMPING
Potential COC: 30013
Confirmed COC: 30013
Potential Description: SOIL
Alias Name: 3758-126
Alias Type: APN
Alias Name: 3758126
Alias Type: APN
Alias Name: 110033617334
Alias Type: EPA (FRS #)
Alias Name: 200569
Alias Type: Project Code (Site Code)
Alias Name: 38920001
Alias Type: Envirostor ID Number

Completed Info:

Completed Area Name: PROJECT WIDE
Completed Sub Area Name: Not reported
Completed Document Type: Other Report
Completed Date: 05/17/2004

Map ID
Direction
Distance
Elevation

MAP FINDINGS

Site

Database(s)

EDR ID Number
EPA ID Number

CALIFORNIA HIGHWAY PATROL, SAN FRANCISCO (Continued)

S106568312

Comments: Cap Inspection Report signed off 5/17/04.

Completed Area Name: PROJECT WIDE
Completed Sub Area Name: Not reported
Completed Document Type: Other Report
Completed Date: 08/03/2005
Comments: Cap Inspection Report signed off 8/3/05.

Completed Area Name: PROJECT WIDE
Completed Sub Area Name: Not reported
Completed Document Type: 5 Year Review Reports
Completed Date: 01/24/2017
Comments: DTSC personnel conducted a site visit on December 20, 2016 for the Five-Year Review. DTSC concluded in the Five-Year Review Report that the lead-contaminated soil remains under the cap (buildings and asphalt pavement), which continue to provide an effective barrier that prevents direct human contact.

Completed Area Name: PROJECT WIDE
Completed Sub Area Name: Not reported
Completed Document Type: Land Use Restriction Monitoring Report
Completed Date: 05/17/2019
Comments: Not reported

Completed Area Name: PROJECT WIDE
Completed Sub Area Name: Not reported
Completed Document Type: Annual Oversight Cost Estimate
Completed Date: 09/30/2009
Comments: Not reported

Completed Area Name: PROJECT WIDE
Completed Sub Area Name: Not reported
Completed Document Type: Removal Action Completion Report
Completed Date: 05/31/1996
Comments: Completed Removal Action. Area affected with lead was covered with asphalt pavement.

Completed Area Name: PROJECT WIDE
Completed Sub Area Name: Not reported
Completed Document Type: 5 Year Review Reports
Completed Date: 06/04/2001
Comments: Completed Five-Year Review. Remedial actions remain protective. The cap is intact and observed in good condition. The vegetation and landscaping are well maintained.

Completed Area Name: PROJECT WIDE
Completed Sub Area Name: Not reported
Completed Document Type: Land Use Restriction - Site Inspection/Visit
Completed Date: 10/01/2007
Comments: The cap is in good condition. Upon inspection no evidence of any activities prohibited by the deed restriction was observed.

Completed Area Name: PROJECT WIDE
Completed Sub Area Name: Not reported
Completed Document Type: * Land Use Restriction Monitoring Report
Completed Date: 07/17/2006
Comments: No problems noted during cap inspection. DTSC concludes that final

Map ID
Direction
Distance
Elevation

MAP FINDINGS

Site

Database(s)

EDR ID Number
EPA ID Number

CALIFORNIA HIGHWAY PATROL, SAN FRANCISCO (Continued)

S106568312

remedy is still appropriate.

Completed Area Name: PROJECT WIDE
Completed Sub Area Name: Not reported
Completed Document Type: Operation & Maintenance Order/Agreement
Completed Date: 01/05/1996
Comments: Not reported

Completed Area Name: PROJECT WIDE
Completed Sub Area Name: Not reported
Completed Document Type: Site Inspections/Visit (Non LUR)
Completed Date: 10/17/2003
Comments: Not reported

Completed Area Name: PROJECT WIDE
Completed Sub Area Name: Not reported
Completed Document Type: Certification
Completed Date: 06/18/1996
Comments: Certified Site.

Completed Area Name: PROJECT WIDE
Completed Sub Area Name: Not reported
Completed Document Type: Land Use Restriction
Completed Date: 02/16/1996
Comments: Recorded Deed Restriction limiting site use to commercial and industrial uses.

Completed Area Name: PROJECT WIDE
Completed Sub Area Name: Not reported
Completed Document Type: Land Use Restriction - Site Inspection/Visit
Completed Date: 05/17/2019
Comments: Not reported

Completed Area Name: PROJECT WIDE
Completed Sub Area Name: Not reported
Completed Document Type: Correspondence
Completed Date: 12/18/2018
Comments: PG&E notified DTSC that it would be replacing underground cable and installing a number 7 box in an area adjacent to the Site. A soil volume of 116 cubic yards was expected to be generated by the work. The work area was outside of the property subject to restrictions under a Land Use Covenant.

Completed Area Name: PROJECT WIDE
Completed Sub Area Name: Not reported
Completed Document Type: Land Use Restriction - Site Inspection/Visit
Completed Date: 03/10/2015
Comments: Not reported

Completed Area Name: PROJECT WIDE
Completed Sub Area Name: Not reported
Completed Document Type: Correspondence
Completed Date: 01/08/2015
Comments: Not reported

Completed Area Name: PROJECT WIDE
Completed Sub Area Name: Not reported

Map ID
Direction
Distance
Elevation

MAP FINDINGS

Site

Database(s)

EDR ID Number
EPA ID Number

CALIFORNIA HIGHWAY PATROL, SAN FRANCISCO (Continued)

S106568312

Completed Document Type: Correspondence

Completed Date: 01/09/2014

Comments: Not reported

Completed Area Name: PROJECT WIDE

Completed Sub Area Name: Not reported

Completed Document Type: Land Use Restriction - Site Inspection/Visit

Completed Date: 04/19/2016

Comments: Not reported

Completed Area Name: PROJECT WIDE

Completed Sub Area Name: Not reported

Completed Document Type: Land Use Restriction - Site Inspection/Visit

Completed Date: 05/23/2011

Comments: The results of the inspection for the 5 year review will be used also in the annual inspection.

Completed Area Name: PROJECT WIDE

Completed Sub Area Name: Not reported

Completed Document Type: Land Use Restriction - Site Inspection/Visit

Completed Date: 07/30/2012

Comments: Not reported

Completed Area Name: PROJECT WIDE

Completed Sub Area Name: Not reported

Completed Document Type: Land Use Restriction - Site Inspection/Visit

Completed Date: 02/18/2014

Comments: DTSC personnel conducted a site visit on December 20, 2016 for the Five-Year Review. DTSC concluded in the Five-Year Review Report that the lead-contaminated soil remains under the cap (buildings and asphalt pavement), which continue to provide an effective barrier that prevents direct human contact.

Completed Area Name: PROJECT WIDE

Completed Sub Area Name: Not reported

Completed Document Type: Annual Oversight Cost Estimate

Completed Date: 12/14/2010

Comments: Not reported

Completed Area Name: PROJECT WIDE

Completed Sub Area Name: Not reported

Completed Document Type: Correspondence

Completed Date: 08/05/2013

Comments: The letter request that the RP conduct the yearly cap inspection and submit an inspection report no later than September 15, 2013.

Completed Area Name: PROJECT WIDE

Completed Sub Area Name: Not reported

Completed Document Type: 5 Year Review Reports

Completed Date: 05/23/2011

Comments: Not reported

Completed Area Name: PROJECT WIDE

Completed Sub Area Name: Not reported

Completed Document Type: Public Notice

Completed Date: 09/03/2011

Comments: Not reported

Map ID
Direction
Distance
Elevation

MAP FINDINGS

Site

Database(s)

EDR ID Number
EPA ID Number

CALIFORNIA HIGHWAY PATROL, SAN FRANCISCO (Continued)

S106568312

Completed Area Name: PROJECT WIDE
Completed Sub Area Name: Not reported
Completed Document Type: Land Use Restriction - Site Inspection/Visit
Completed Date: 03/30/2010
Comments: The asphalt was observed to be in good condition and drainage areas were clear and free of debris, with only a few minor cracks observed. The cap covering the Site is in good condition and remains protective of human health.

Completed Area Name: PROJECT WIDE
Completed Sub Area Name: Not reported
Completed Document Type: Land Use Restriction - Site Inspection/Visit
Completed Date: 04/13/2010
Comments: The asphalt was observed to be in good condition and drainage areas were clear and free of debris, with only a few minor cracks observed. The cap covering the Site is in good condition and remains protective of human health.

Completed Area Name: PROJECT WIDE
Completed Sub Area Name: Not reported
Completed Document Type: Land Use Restriction - Site Inspection/Visit
Completed Date: 10/21/2008
Comments: The cap covering the Site is in good condition and remains protective of human health.

Future Area Name: Not reported
Future Sub Area Name: Not reported
Future Document Type: Not reported
Future Due Date: Not reported
Schedule Area Name: PROJECT WIDE
Schedule Sub Area Name: Not reported
Schedule Document Type: 5 Year Review Reports
Schedule Due Date: 06/02/2022
Schedule Revised Date: Not reported

DEED:

Name: CALIFORNIA HIGHWAY PATROL, SAN FRANCISCO
Address: 455 EIGHTH STREET
City,State,Zip: SAN FRANCISCO, CA 94103
Envirostor ID: 38920001
Area: PROJECT WIDE
Sub Area: Not reported
Site Type: VOLUNTARY CLEANUP
Status: CERTIFIED / OPERATION & MAINTENANCE
Agency: Not reported
Covenant Uploaded: Not reported
Deed Date(s): Not reported
File Name: Envirostor Land Use Restrictions

Count: 14 records.

ORPHAN SUMMARY

City	EDR ID	Site Name	Site Address	Zip	Database(s)
SAN FRANCISCO	S128935409	PIER 70 - PIER 70, HISTORIC CORE	20TH STREET	94107	CPS-SLIC
SAN FRANCISCO	S128935406	PIER 70 - PIER 70, WATERFRONT	22ND STREET	94107	CPS-SLIC
SAN FRANCISCO	S113041129	IN COLOR II	2475 3RD ST STE 251	94107	CERS HAZ WASTE, CUPA Listings, HAZNET, CERS, HWTS
SAN FRANCISCO	1003878911	PG&E GAS PLANT SAN FRANCISCO 502 1	8TH & CHANNEL STS	94103	SEMS-ARCHIVE
SAN FRANCISCO	S128552317	FORMER CHEVRON BULK TERMINAL	1201 8TH	94103	LUST, Cortese
SAN FRANCISCO	S107541044		CENTRAL AND FULTON ST, VEHICLE	94103	CDL
SAN FRANCISCO	S106235153	CATELLUS - MISSION BAY PROJECT	CRISS 3RD & MARIPOSA		CPS-SLIC
SAN FRANCISCO	S127035089	POTRERO POWER STATION (DEVELOPMENT	HUMBOLDT ST. BETWEEN ILLINOIS	94107	CPS-SLIC
SAN FRANCISCO	S127035088	POTRERO POWER STATION (DEVELOPMENT	HUMBOLDT ST. BETWEEN ILLINOIS	94107	CPS-SLIC
SAN FRANCISCO	S127815571	PIER 70 - PIER 70, CRANE COVE PARK	ILLINOIS	94107	CPS-SLIC
SAN FRANCISCO	1003878907	PG&E GAS PLANT SAN FRANCISCO 502 1	KING NR 3RD ST	94107	SEMS-ARCHIVE
SAN FRANCISCO	S127035090	POTRERO POWER STATION (DEVELOPMENT	LOUISIANA ST. BETWEEN HUMBOLDT	94107	CPS-SLIC
SAN FRANCISCO	S129011155	VIR BIOTECHNOLOGY	1800 OWENS ST FL 9	94158	CERS HAZ WASTE, CERS
SAN FRANCISCO	S106162929	CHEVRON	UNKNOWN 8TH & IRWIN ST	94103	CPS-SLIC

GOVERNMENT RECORDS SEARCHED / DATA CURRENCY TRACKING

To maintain currency of the following federal and state databases, EDR contacts the appropriate governmental agency on a monthly or quarterly basis, as required.

Number of Days to Update: Provides confirmation that EDR is reporting records that have been updated within 90 days from the date the government agency made the information available to the public.

STANDARD ENVIRONMENTAL RECORDS

Lists of Federal NPL (Superfund) sites

NPL: National Priority List

National Priorities List (Superfund). The NPL is a subset of CERCLIS and identifies over 1,200 sites for priority cleanup under the Superfund Program. NPL sites may encompass relatively large areas. As such, EDR provides polygon coverage for over 1,000 NPL site boundaries produced by EPA's Environmental Photographic Interpretation Center (EPIC) and regional EPA offices.

Date of Government Version: 10/27/2022	Source: EPA
Date Data Arrived at EDR: 11/01/2022	Telephone: N/A
Date Made Active in Reports: 11/15/2022	Last EDR Contact: 01/03/2023
Number of Days to Update: 14	Next Scheduled EDR Contact: 04/10/2023
	Data Release Frequency: Quarterly

NPL Site Boundaries

Sources:

EPA's Environmental Photographic Interpretation Center (EPIC)
Telephone: 202-564-7333

EPA Region 1
Telephone 617-918-1143

EPA Region 6
Telephone: 214-655-6659

EPA Region 3
Telephone 215-814-5418

EPA Region 7
Telephone: 913-551-7247

EPA Region 4
Telephone 404-562-8033

EPA Region 8
Telephone: 303-312-6774

EPA Region 5
Telephone 312-886-6686

EPA Region 9
Telephone: 415-947-4246

EPA Region 10
Telephone 206-553-8665

Proposed NPL: Proposed National Priority List Sites

A site that has been proposed for listing on the National Priorities List through the issuance of a proposed rule in the Federal Register. EPA then accepts public comments on the site, responds to the comments, and places on the NPL those sites that continue to meet the requirements for listing.

Date of Government Version: 10/27/2022	Source: EPA
Date Data Arrived at EDR: 11/01/2022	Telephone: N/A
Date Made Active in Reports: 11/15/2022	Last EDR Contact: 01/03/2023
Number of Days to Update: 14	Next Scheduled EDR Contact: 04/10/2023
	Data Release Frequency: Quarterly

NPL LIENS: Federal Superfund Liens

Federal Superfund Liens. Under the authority granted the USEPA by CERCLA of 1980, the USEPA has the authority to file liens against real property in order to recover remedial action expenditures or when the property owner received notification of potential liability. USEPA compiles a listing of filed notices of Superfund Liens.

GOVERNMENT RECORDS SEARCHED / DATA CURRENCY TRACKING

Date of Government Version: 10/15/1991
Date Data Arrived at EDR: 02/02/1994
Date Made Active in Reports: 03/30/1994
Number of Days to Update: 56

Source: EPA
Telephone: 202-564-4267
Last EDR Contact: 08/15/2011
Next Scheduled EDR Contact: 11/28/2011
Data Release Frequency: No Update Planned

Lists of Federal Delisted NPL sites

Delisted NPL: National Priority List Deletions

The National Oil and Hazardous Substances Pollution Contingency Plan (NCP) establishes the criteria that the EPA uses to delete sites from the NPL. In accordance with 40 CFR 300.425.(e), sites may be deleted from the NPL where no further response is appropriate.

Date of Government Version: 10/27/2022
Date Data Arrived at EDR: 11/01/2022
Date Made Active in Reports: 11/15/2022
Number of Days to Update: 14

Source: EPA
Telephone: N/A
Last EDR Contact: 01/03/2023
Next Scheduled EDR Contact: 04/10/2023
Data Release Frequency: Quarterly

Lists of Federal sites subject to CERCLA removals and CERCLA orders

FEDERAL FACILITY: Federal Facility Site Information listing

A listing of National Priority List (NPL) and Base Realignment and Closure (BRAC) sites found in the Comprehensive Environmental Response, Compensation and Liability Information System (CERCLIS) Database where EPA Federal Facilities Restoration and Reuse Office is involved in cleanup activities.

Date of Government Version: 08/25/2022
Date Data Arrived at EDR: 09/06/2022
Date Made Active in Reports: 12/05/2022
Number of Days to Update: 90

Source: Environmental Protection Agency
Telephone: 703-603-8704
Last EDR Contact: 12/21/2022
Next Scheduled EDR Contact: 04/10/2023
Data Release Frequency: Varies

SEMS: Superfund Enterprise Management System

SEMS (Superfund Enterprise Management System) tracks hazardous waste sites, potentially hazardous waste sites, and remedial activities performed in support of EPA's Superfund Program across the United States. The list was formerly known as CERCLIS, renamed to SEMS by the EPA in 2015. The list contains data on potentially hazardous waste sites that have been reported to the USEPA by states, municipalities, private companies and private persons, pursuant to Section 103 of the Comprehensive Environmental Response, Compensation, and Liability Act (CERCLA). This dataset also contains sites which are either proposed to or on the National Priorities List (NPL) and the sites which are in the screening and assessment phase for possible inclusion on the NPL.

Date of Government Version: 10/27/2022
Date Data Arrived at EDR: 11/01/2022
Date Made Active in Reports: 11/15/2022
Number of Days to Update: 14

Source: EPA
Telephone: 800-424-9346
Last EDR Contact: 01/03/2023
Next Scheduled EDR Contact: 04/24/2023
Data Release Frequency: Quarterly

Lists of Federal CERCLA sites with NFRAP

SEMS-ARCHIVE: Superfund Enterprise Management System Archive

GOVERNMENT RECORDS SEARCHED / DATA CURRENCY TRACKING

SEMS-ARCHIVE (Superfund Enterprise Management System Archive) tracks sites that have no further interest under the Federal Superfund Program based on available information. The list was formerly known as the CERCLIS-NFRAP, renamed to SEMS ARCHIVE by the EPA in 2015. EPA may perform a minimal level of assessment work at a site while it is archived if site conditions change and/or new information becomes available. Archived sites have been removed and archived from the inventory of SEMS sites. Archived status indicates that, to the best of EPA's knowledge, assessment at a site has been completed and that EPA has determined no further steps will be taken to list the site on the National Priorities List (NPL), unless information indicates this decision was not appropriate or other considerations require a recommendation for listing at a later time. The decision does not necessarily mean that there is no hazard associated with a given site; it only means that, based upon available information, the location is not judged to be potential NPL site.

Date of Government Version: 10/27/2022	Source: EPA
Date Data Arrived at EDR: 11/01/2022	Telephone: 800-424-9346
Date Made Active in Reports: 11/15/2022	Last EDR Contact: 01/03/2023
Number of Days to Update: 14	Next Scheduled EDR Contact: 04/24/2023
	Data Release Frequency: Quarterly

Lists of Federal RCRA facilities undergoing Corrective Action

CORRACTS: Corrective Action Report

CORRACTS identifies hazardous waste handlers with RCRA corrective action activity.

Date of Government Version: 11/21/2022	Source: EPA
Date Data Arrived at EDR: 11/21/2022	Telephone: 800-424-9346
Date Made Active in Reports: 12/05/2022	Last EDR Contact: 12/21/2022
Number of Days to Update: 14	Next Scheduled EDR Contact: 04/03/2023
	Data Release Frequency: Quarterly

Lists of Federal RCRA TSD facilities

RCRA-TSDF: RCRA - Treatment, Storage and Disposal

RCRAInfo is EPA's comprehensive information system, providing access to data supporting the Resource Conservation and Recovery Act (RCRA) of 1976 and the Hazardous and Solid Waste Amendments (HSWA) of 1984. The database includes selective information on sites which generate, transport, store, treat and/or dispose of hazardous waste as defined by the Resource Conservation and Recovery Act (RCRA). Transporters are individuals or entities that move hazardous waste from the generator offsite to a facility that can recycle, treat, store, or dispose of the waste. TSDFs treat, store, or dispose of the waste.

Date of Government Version: 11/21/2022	Source: Environmental Protection Agency
Date Data Arrived at EDR: 11/21/2022	Telephone: (415) 495-8895
Date Made Active in Reports: 12/05/2022	Last EDR Contact: 12/21/2022
Number of Days to Update: 14	Next Scheduled EDR Contact: 04/03/2023
	Data Release Frequency: Quarterly

Lists of Federal RCRA generators

RCRA-LQG: RCRA - Large Quantity Generators

RCRAInfo is EPA's comprehensive information system, providing access to data supporting the Resource Conservation and Recovery Act (RCRA) of 1976 and the Hazardous and Solid Waste Amendments (HSWA) of 1984. The database includes selective information on sites which generate, transport, store, treat and/or dispose of hazardous waste as defined by the Resource Conservation and Recovery Act (RCRA). Large quantity generators (LQGs) generate over 1,000 kilograms (kg) of hazardous waste, or over 1 kg of acutely hazardous waste per month.

Date of Government Version: 11/21/2022	Source: Environmental Protection Agency
Date Data Arrived at EDR: 11/21/2022	Telephone: (415) 495-8895
Date Made Active in Reports: 12/05/2022	Last EDR Contact: 12/21/2022
Number of Days to Update: 14	Next Scheduled EDR Contact: 04/03/2023
	Data Release Frequency: Quarterly

GOVERNMENT RECORDS SEARCHED / DATA CURRENCY TRACKING

RCRA-SQG: RCRA - Small Quantity Generators

RCRAInfo is EPA's comprehensive information system, providing access to data supporting the Resource Conservation and Recovery Act (RCRA) of 1976 and the Hazardous and Solid Waste Amendments (HSWA) of 1984. The database includes selective information on sites which generate, transport, store, treat and/or dispose of hazardous waste as defined by the Resource Conservation and Recovery Act (RCRA). Small quantity generators (SQGs) generate between 100 kg and 1,000 kg of hazardous waste per month.

Date of Government Version: 11/21/2022	Source: Environmental Protection Agency
Date Data Arrived at EDR: 11/21/2022	Telephone: (415) 495-8895
Date Made Active in Reports: 12/05/2022	Last EDR Contact: 12/21/2022
Number of Days to Update: 14	Next Scheduled EDR Contact: 04/03/2023
	Data Release Frequency: Quarterly

RCRA-VSQG: RCRA - Very Small Quantity Generators (Formerly Conditionally Exempt Small Quantity Generators)

RCRAInfo is EPA's comprehensive information system, providing access to data supporting the Resource Conservation and Recovery Act (RCRA) of 1976 and the Hazardous and Solid Waste Amendments (HSWA) of 1984. The database includes selective information on sites which generate, transport, store, treat and/or dispose of hazardous waste as defined by the Resource Conservation and Recovery Act (RCRA). Very small quantity generators (VSQGs) generate less than 100 kg of hazardous waste, or less than 1 kg of acutely hazardous waste per month.

Date of Government Version: 11/21/2022	Source: Environmental Protection Agency
Date Data Arrived at EDR: 11/21/2022	Telephone: (415) 495-8895
Date Made Active in Reports: 12/05/2022	Last EDR Contact: 12/21/2022
Number of Days to Update: 14	Next Scheduled EDR Contact: 04/03/2023
	Data Release Frequency: Quarterly

Federal institutional controls / engineering controls registries

LUCIS: Land Use Control Information System

LUCIS contains records of land use control information pertaining to the former Navy Base Realignment and Closure properties.

Date of Government Version: 11/02/2022	Source: Department of the Navy
Date Data Arrived at EDR: 11/08/2022	Telephone: 843-820-7326
Date Made Active in Reports: 01/10/2023	Last EDR Contact: 11/01/2022
Number of Days to Update: 63	Next Scheduled EDR Contact: 02/20/2023
	Data Release Frequency: Varies

US ENG CONTROLS: Engineering Controls Sites List

A listing of sites with engineering controls in place. Engineering controls include various forms of caps, building foundations, liners, and treatment methods to create pathway elimination for regulated substances to enter environmental media or effect human health.

Date of Government Version: 08/15/2022	Source: Environmental Protection Agency
Date Data Arrived at EDR: 08/17/2022	Telephone: 703-603-0695
Date Made Active in Reports: 10/24/2022	Last EDR Contact: 11/16/2022
Number of Days to Update: 68	Next Scheduled EDR Contact: 03/06/2023
	Data Release Frequency: Varies

US INST CONTROLS: Institutional Controls Sites List

A listing of sites with institutional controls in place. Institutional controls include administrative measures, such as groundwater use restrictions, construction restrictions, property use restrictions, and post remediation care requirements intended to prevent exposure to contaminants remaining on site. Deed restrictions are generally required as part of the institutional controls.

Date of Government Version: 08/15/2022	Source: Environmental Protection Agency
Date Data Arrived at EDR: 08/17/2022	Telephone: 703-603-0695
Date Made Active in Reports: 10/24/2022	Last EDR Contact: 11/16/2022
Number of Days to Update: 68	Next Scheduled EDR Contact: 03/06/2023
	Data Release Frequency: Varies

GOVERNMENT RECORDS SEARCHED / DATA CURRENCY TRACKING

Federal ERNS list

ERNS: Emergency Response Notification System

Emergency Response Notification System. ERNS records and stores information on reported releases of oil and hazardous substances.

Date of Government Version: 12/12/2022

Source: National Response Center, United States Coast Guard

Date Data Arrived at EDR: 12/14/2022

Telephone: 202-267-2180

Date Made Active in Reports: 12/19/2022

Last EDR Contact: 12/14/2022

Number of Days to Update: 5

Next Scheduled EDR Contact: 04/03/2023

Data Release Frequency: Quarterly

Lists of state- and tribal (Superfund) equivalent sites

RESPONSE: State Response Sites

Identifies confirmed release sites where DTSC is involved in remediation, either in a lead or oversight capacity.

These confirmed release sites are generally high-priority and high potential risk.

Date of Government Version: 10/24/2022

Source: Department of Toxic Substances Control

Date Data Arrived at EDR: 10/24/2022

Telephone: 916-323-3400

Date Made Active in Reports: 01/12/2023

Last EDR Contact: 10/24/2022

Number of Days to Update: 80

Next Scheduled EDR Contact: 02/06/2023

Data Release Frequency: Quarterly

Lists of state- and tribal hazardous waste facilities

ENVIROSTOR: EnviroStor Database

The Department of Toxic Substances Control's (DTSC's) Site Mitigation and Brownfields Reuse Program's (SMBRP's) EnviroStor database identifies sites that have known contamination or sites for which there may be reasons to investigate further. The database includes the following site types: Federal Superfund sites (National Priorities List (NPL)); State Response, including Military Facilities and State Superfund; Voluntary Cleanup; and School sites. EnviroStor provides similar information to the information that was available in CalSites, and provides additional site information, including, but not limited to, identification of formerly-contaminated properties that have been released for reuse, properties where environmental deed restrictions have been recorded to prevent inappropriate land uses, and risk characterization information that is used to assess potential impacts to public health and the environment at contaminated sites.

Date of Government Version: 10/24/2022

Source: Department of Toxic Substances Control

Date Data Arrived at EDR: 10/24/2022

Telephone: 916-323-3400

Date Made Active in Reports: 01/12/2023

Last EDR Contact: 10/24/2022

Number of Days to Update: 80

Next Scheduled EDR Contact: 02/06/2023

Data Release Frequency: Quarterly

Lists of state and tribal landfills and solid waste disposal facilities

SWF/LF (SWIS): Solid Waste Information System

Active, Closed and Inactive Landfills. SWF/LF records typically contain an inventory of solid waste disposal facilities or landfills. These may be active or inactive facilities or open dumps that failed to meet RCRA Section 4004 criteria for solid waste landfills or disposal sites.

Date of Government Version: 08/08/2022

Source: Department of Resources Recycling and Recovery

Date Data Arrived at EDR: 08/08/2022

Telephone: 916-341-6320

Date Made Active in Reports: 10/20/2022

Last EDR Contact: 11/03/2022

Number of Days to Update: 73

Next Scheduled EDR Contact: 02/20/2023

Data Release Frequency: Quarterly

Lists of state and tribal leaking storage tanks

GOVERNMENT RECORDS SEARCHED / DATA CURRENCY TRACKING

LUST REG 1: Active Toxic Site Investigation

Del Norte, Humboldt, Lake, Mendocino, Modoc, Siskiyou, Sonoma, Trinity counties. For more current information, please refer to the State Water Resources Control Board's LUST database.

Date of Government Version: 02/01/2001	Source: California Regional Water Quality Control Board North Coast (1)
Date Data Arrived at EDR: 02/28/2001	Telephone: 707-570-3769
Date Made Active in Reports: 03/29/2001	Last EDR Contact: 08/01/2011
Number of Days to Update: 29	Next Scheduled EDR Contact: 11/14/2011
	Data Release Frequency: No Update Planned

LUST REG 5: Leaking Underground Storage Tank Database

Leaking Underground Storage Tank locations. Alameda, Alpine, Amador, Butte, Colusa, Contra Costa, Calveras, El Dorado, Fresno, Glenn, Kern, Kings, Lake, Lassen, Madera, Mariposa, Merced, Modoc, Napa, Nevada, Placer, Plumas, Sacramento, San Joaquin, Shasta, Solano, Stanislaus, Sutter, Tehama, Tulare, Tuolumne, Yolo, Yuba counties.

Date of Government Version: 07/01/2008	Source: California Regional Water Quality Control Board Central Valley Region (5)
Date Data Arrived at EDR: 07/22/2008	Telephone: 916-464-4834
Date Made Active in Reports: 07/31/2008	Last EDR Contact: 07/01/2011
Number of Days to Update: 9	Next Scheduled EDR Contact: 10/17/2011
	Data Release Frequency: No Update Planned

LUST REG 7: Leaking Underground Storage Tank Case Listing

Leaking Underground Storage Tank locations. Imperial, Riverside, San Diego, Santa Barbara counties.

Date of Government Version: 02/26/2004	Source: California Regional Water Quality Control Board Colorado River Basin Region (7)
Date Data Arrived at EDR: 02/26/2004	Telephone: 760-776-8943
Date Made Active in Reports: 03/24/2004	Last EDR Contact: 08/01/2011
Number of Days to Update: 27	Next Scheduled EDR Contact: 11/14/2011
	Data Release Frequency: No Update Planned

LUST REG 8: Leaking Underground Storage Tanks

California Regional Water Quality Control Board Santa Ana Region (8). For more current information, please refer to the State Water Resources Control Board's LUST database.

Date of Government Version: 02/14/2005	Source: California Regional Water Quality Control Board Santa Ana Region (8)
Date Data Arrived at EDR: 02/15/2005	Telephone: 909-782-4496
Date Made Active in Reports: 03/28/2005	Last EDR Contact: 08/15/2011
Number of Days to Update: 41	Next Scheduled EDR Contact: 11/28/2011
	Data Release Frequency: No Update Planned

LUST: Leaking Underground Fuel Tank Report (GEOTRACKER)

Leaking Underground Storage Tank (LUST) Sites included in GeoTracker. GeoTracker is the Water Boards data management system for sites that impact, or have the potential to impact, water quality in California, with emphasis on groundwater.

Date of Government Version: 08/31/2022	Source: State Water Resources Control Board
Date Data Arrived at EDR: 08/31/2022	Telephone: see region list
Date Made Active in Reports: 11/17/2022	Last EDR Contact: 12/02/2022
Number of Days to Update: 78	Next Scheduled EDR Contact: 03/20/2023
	Data Release Frequency: Quarterly

LUST REG 6V: Leaking Underground Storage Tank Case Listing

Leaking Underground Storage Tank locations. Inyo, Kern, Los Angeles, Mono, San Bernardino counties.

Date of Government Version: 06/07/2005	Source: California Regional Water Quality Control Board Victorville Branch Office (6)
Date Data Arrived at EDR: 06/07/2005	Telephone: 760-241-7365
Date Made Active in Reports: 06/29/2005	Last EDR Contact: 09/12/2011
Number of Days to Update: 22	Next Scheduled EDR Contact: 12/26/2011
	Data Release Frequency: No Update Planned

GOVERNMENT RECORDS SEARCHED / DATA CURRENCY TRACKING

LUST REG 9: Leaking Underground Storage Tank Report

Orange, Riverside, San Diego counties. For more current information, please refer to the State Water Resources Control Board's LUST database.

Date of Government Version: 03/01/2001	Source: California Regional Water Quality Control Board San Diego Region (9)
Date Data Arrived at EDR: 04/23/2001	Telephone: 858-637-5595
Date Made Active in Reports: 05/21/2001	Last EDR Contact: 09/26/2011
Number of Days to Update: 28	Next Scheduled EDR Contact: 01/09/2012
	Data Release Frequency: No Update Planned

LUST REG 3: Leaking Underground Storage Tank Database

Leaking Underground Storage Tank locations. Monterey, San Benito, San Luis Obispo, Santa Barbara, Santa Cruz counties.

Date of Government Version: 05/19/2003	Source: California Regional Water Quality Control Board Central Coast Region (3)
Date Data Arrived at EDR: 05/19/2003	Telephone: 805-542-4786
Date Made Active in Reports: 06/02/2003	Last EDR Contact: 07/18/2011
Number of Days to Update: 14	Next Scheduled EDR Contact: 10/31/2011
	Data Release Frequency: No Update Planned

LUST REG 6L: Leaking Underground Storage Tank Case Listing

For more current information, please refer to the State Water Resources Control Board's LUST database.

Date of Government Version: 09/09/2003	Source: California Regional Water Quality Control Board Lahontan Region (6)
Date Data Arrived at EDR: 09/10/2003	Telephone: 530-542-5572
Date Made Active in Reports: 10/07/2003	Last EDR Contact: 09/12/2011
Number of Days to Update: 27	Next Scheduled EDR Contact: 12/26/2011
	Data Release Frequency: No Update Planned

LUST REG 4: Underground Storage Tank Leak List

Los Angeles, Ventura counties. For more current information, please refer to the State Water Resources Control Board's LUST database.

Date of Government Version: 09/07/2004	Source: California Regional Water Quality Control Board Los Angeles Region (4)
Date Data Arrived at EDR: 09/07/2004	Telephone: 213-576-6710
Date Made Active in Reports: 10/12/2004	Last EDR Contact: 09/06/2011
Number of Days to Update: 35	Next Scheduled EDR Contact: 12/19/2011
	Data Release Frequency: No Update Planned

LUST REG 2: Fuel Leak List

Leaking Underground Storage Tank locations. Alameda, Contra Costa, Marin, Napa, San Francisco, San Mateo, Santa Clara, Solano, Sonoma counties.

Date of Government Version: 09/30/2004	Source: California Regional Water Quality Control Board San Francisco Bay Region (2)
Date Data Arrived at EDR: 10/20/2004	Telephone: 510-622-2433
Date Made Active in Reports: 11/19/2004	Last EDR Contact: 09/19/2011
Number of Days to Update: 30	Next Scheduled EDR Contact: 01/02/2012
	Data Release Frequency: No Update Planned

INDIAN LUST R6: Leaking Underground Storage Tanks on Indian Land

LUSTs on Indian land in New Mexico and Oklahoma.

Date of Government Version: 04/28/2022	Source: EPA Region 6
Date Data Arrived at EDR: 06/13/2022	Telephone: 214-665-6597
Date Made Active in Reports: 08/16/2022	Last EDR Contact: 01/17/2023
Number of Days to Update: 64	Next Scheduled EDR Contact: 05/01/2023
	Data Release Frequency: Varies

INDIAN LUST R5: Leaking Underground Storage Tanks on Indian Land

Leaking underground storage tanks located on Indian Land in Michigan, Minnesota and Wisconsin.

GOVERNMENT RECORDS SEARCHED / DATA CURRENCY TRACKING

Date of Government Version: 04/11/2022
Date Data Arrived at EDR: 06/13/2022
Date Made Active in Reports: 08/16/2022
Number of Days to Update: 64

Source: EPA, Region 5
Telephone: 312-886-7439
Last EDR Contact: 01/17/2023
Next Scheduled EDR Contact: 05/01/2023
Data Release Frequency: Varies

INDIAN LUST R10: Leaking Underground Storage Tanks on Indian Land
LUSTs on Indian land in Alaska, Idaho, Oregon and Washington.

Date of Government Version: 04/20/2022
Date Data Arrived at EDR: 06/13/2022
Date Made Active in Reports: 08/16/2022
Number of Days to Update: 64

Source: EPA Region 10
Telephone: 206-553-2857
Last EDR Contact: 01/17/2023
Next Scheduled EDR Contact: 05/01/2023
Data Release Frequency: Varies

INDIAN LUST R9: Leaking Underground Storage Tanks on Indian Land
LUSTs on Indian land in Arizona, California, New Mexico and Nevada

Date of Government Version: 04/08/2022
Date Data Arrived at EDR: 06/13/2022
Date Made Active in Reports: 08/16/2022
Number of Days to Update: 64

Source: Environmental Protection Agency
Telephone: 415-972-3372
Last EDR Contact: 01/17/2023
Next Scheduled EDR Contact: 05/01/2023
Data Release Frequency: Varies

INDIAN LUST R8: Leaking Underground Storage Tanks on Indian Land
LUSTs on Indian land in Colorado, Montana, North Dakota, South Dakota, Utah and Wyoming.

Date of Government Version: 04/20/2022
Date Data Arrived at EDR: 06/13/2022
Date Made Active in Reports: 08/16/2022
Number of Days to Update: 64

Source: EPA Region 8
Telephone: 303-312-6271
Last EDR Contact: 01/17/2023
Next Scheduled EDR Contact: 05/01/2023
Data Release Frequency: Varies

INDIAN LUST R1: Leaking Underground Storage Tanks on Indian Land
A listing of leaking underground storage tank locations on Indian Land.

Date of Government Version: 04/28/2021
Date Data Arrived at EDR: 06/11/2021
Date Made Active in Reports: 09/07/2021
Number of Days to Update: 88

Source: EPA Region 1
Telephone: 617-918-1313
Last EDR Contact: 01/17/2023
Next Scheduled EDR Contact: 05/01/2023
Data Release Frequency: Varies

INDIAN LUST R7: Leaking Underground Storage Tanks on Indian Land
LUSTs on Indian land in Iowa, Kansas, and Nebraska

Date of Government Version: 04/14/2022
Date Data Arrived at EDR: 06/13/2022
Date Made Active in Reports: 08/16/2022
Number of Days to Update: 64

Source: EPA Region 7
Telephone: 913-551-7003
Last EDR Contact: 01/17/2023
Next Scheduled EDR Contact: 05/01/2023
Data Release Frequency: Varies

INDIAN LUST R4: Leaking Underground Storage Tanks on Indian Land
LUSTs on Indian land in Florida, Mississippi and North Carolina.

Date of Government Version: 06/02/2022
Date Data Arrived at EDR: 06/13/2022
Date Made Active in Reports: 08/31/2022
Number of Days to Update: 79

Source: EPA Region 4
Telephone: 404-562-8677
Last EDR Contact: 01/17/2023
Next Scheduled EDR Contact: 05/01/2023
Data Release Frequency: Varies

GOVERNMENT RECORDS SEARCHED / DATA CURRENCY TRACKING

CPS-SLIC: Statewide SLIC Cases (GEOTRACKER)

Cleanup Program Sites (CPS; also known as Site Cleanups [SC] and formerly known as Spills, Leaks, Investigations, and Cleanups [SLIC] sites) included in GeoTracker. GeoTracker is the Water Boards data management system for sites that impact, or have the potential to impact, water quality in California, with emphasis on groundwater.

Date of Government Version: 08/31/2022	Source: State Water Resources Control Board
Date Data Arrived at EDR: 08/31/2022	Telephone: 866-480-1028
Date Made Active in Reports: 11/17/2022	Last EDR Contact: 12/02/2022
Number of Days to Update: 78	Next Scheduled EDR Contact: 03/20/2023
	Data Release Frequency: Varies

SLIC REG 1: Active Toxic Site Investigations

The SLIC (Spills, Leaks, Investigations and Cleanup) program is designed to protect and restore water quality from spills, leaks, and similar discharges.

Date of Government Version: 04/03/2003	Source: California Regional Water Quality Control Board, North Coast Region (1)
Date Data Arrived at EDR: 04/07/2003	Telephone: 707-576-2220
Date Made Active in Reports: 04/25/2003	Last EDR Contact: 08/01/2011
Number of Days to Update: 18	Next Scheduled EDR Contact: 11/14/2011
	Data Release Frequency: No Update Planned

SLIC REG 2: Spills, Leaks, Investigation & Cleanup Cost Recovery Listing

The SLIC (Spills, Leaks, Investigations and Cleanup) program is designed to protect and restore water quality from spills, leaks, and similar discharges.

Date of Government Version: 09/30/2004	Source: Regional Water Quality Control Board San Francisco Bay Region (2)
Date Data Arrived at EDR: 10/20/2004	Telephone: 510-286-0457
Date Made Active in Reports: 11/19/2004	Last EDR Contact: 09/19/2011
Number of Days to Update: 30	Next Scheduled EDR Contact: 01/02/2012
	Data Release Frequency: No Update Planned

SLIC REG 3: Spills, Leaks, Investigation & Cleanup Cost Recovery Listing

The SLIC (Spills, Leaks, Investigations and Cleanup) program is designed to protect and restore water quality from spills, leaks, and similar discharges.

Date of Government Version: 05/18/2006	Source: California Regional Water Quality Control Board Central Coast Region (3)
Date Data Arrived at EDR: 05/18/2006	Telephone: 805-549-3147
Date Made Active in Reports: 06/15/2006	Last EDR Contact: 07/18/2011
Number of Days to Update: 28	Next Scheduled EDR Contact: 10/31/2011
	Data Release Frequency: No Update Planned

SLIC REG 4: Spills, Leaks, Investigation & Cleanup Cost Recovery Listing

The SLIC (Spills, Leaks, Investigations and Cleanup) program is designed to protect and restore water quality from spills, leaks, and similar discharges.

Date of Government Version: 11/17/2004	Source: Region Water Quality Control Board Los Angeles Region (4)
Date Data Arrived at EDR: 11/18/2004	Telephone: 213-576-6600
Date Made Active in Reports: 01/04/2005	Last EDR Contact: 07/01/2011
Number of Days to Update: 47	Next Scheduled EDR Contact: 10/17/2011
	Data Release Frequency: No Update Planned

SLIC REG 5: Spills, Leaks, Investigation & Cleanup Cost Recovery Listing

The SLIC (Spills, Leaks, Investigations and Cleanup) program is designed to protect and restore water quality from spills, leaks, and similar discharges.

Date of Government Version: 04/01/2005	Source: Regional Water Quality Control Board Central Valley Region (5)
Date Data Arrived at EDR: 04/05/2005	Telephone: 916-464-3291
Date Made Active in Reports: 04/21/2005	Last EDR Contact: 09/12/2011
Number of Days to Update: 16	Next Scheduled EDR Contact: 12/26/2011
	Data Release Frequency: No Update Planned

GOVERNMENT RECORDS SEARCHED / DATA CURRENCY TRACKING

SLIC REG 6V: Spills, Leaks, Investigation & Cleanup Cost Recovery Listing

The SLIC (Spills, Leaks, Investigations and Cleanup) program is designed to protect and restore water quality from spills, leaks, and similar discharges.

Date of Government Version: 05/24/2005
Date Data Arrived at EDR: 05/25/2005
Date Made Active in Reports: 06/16/2005
Number of Days to Update: 22

Source: Regional Water Quality Control Board, Victorville Branch
Telephone: 619-241-6583
Last EDR Contact: 08/15/2011
Next Scheduled EDR Contact: 11/28/2011
Data Release Frequency: No Update Planned

SLIC REG 6L: SLIC Sites

The SLIC (Spills, Leaks, Investigations and Cleanup) program is designed to protect and restore water quality from spills, leaks, and similar discharges.

Date of Government Version: 09/07/2004
Date Data Arrived at EDR: 09/07/2004
Date Made Active in Reports: 10/12/2004
Number of Days to Update: 35

Source: California Regional Water Quality Control Board, Lahontan Region
Telephone: 530-542-5574
Last EDR Contact: 08/15/2011
Next Scheduled EDR Contact: 11/28/2011
Data Release Frequency: No Update Planned

SLIC REG 7: SLIC List

The SLIC (Spills, Leaks, Investigations and Cleanup) program is designed to protect and restore water quality from spills, leaks, and similar discharges.

Date of Government Version: 11/24/2004
Date Data Arrived at EDR: 11/29/2004
Date Made Active in Reports: 01/04/2005
Number of Days to Update: 36

Source: California Regional Quality Control Board, Colorado River Basin Region
Telephone: 760-346-7491
Last EDR Contact: 08/01/2011
Next Scheduled EDR Contact: 11/14/2011
Data Release Frequency: No Update Planned

SLIC REG 8: Spills, Leaks, Investigation & Cleanup Cost Recovery Listing

The SLIC (Spills, Leaks, Investigations and Cleanup) program is designed to protect and restore water quality from spills, leaks, and similar discharges.

Date of Government Version: 04/03/2008
Date Data Arrived at EDR: 04/03/2008
Date Made Active in Reports: 04/14/2008
Number of Days to Update: 11

Source: California Region Water Quality Control Board Santa Ana Region (8)
Telephone: 951-782-3298
Last EDR Contact: 09/12/2011
Next Scheduled EDR Contact: 12/26/2011
Data Release Frequency: No Update Planned

SLIC REG 9: Spills, Leaks, Investigation & Cleanup Cost Recovery Listing

The SLIC (Spills, Leaks, Investigations and Cleanup) program is designed to protect and restore water quality from spills, leaks, and similar discharges.

Date of Government Version: 09/10/2007
Date Data Arrived at EDR: 09/11/2007
Date Made Active in Reports: 09/28/2007
Number of Days to Update: 17

Source: California Regional Water Quality Control Board San Diego Region (9)
Telephone: 858-467-2980
Last EDR Contact: 08/08/2011
Next Scheduled EDR Contact: 11/21/2011
Data Release Frequency: No Update Planned

Lists of state and tribal registered storage tanks

FEMA UST: Underground Storage Tank Listing

A listing of all FEMA owned underground storage tanks.

Date of Government Version: 10/14/2021
Date Data Arrived at EDR: 11/05/2021
Date Made Active in Reports: 02/01/2022
Number of Days to Update: 88

Source: FEMA
Telephone: 202-646-5797
Last EDR Contact: 12/28/2022
Next Scheduled EDR Contact: 04/17/2023
Data Release Frequency: Varies

GOVERNMENT RECORDS SEARCHED / DATA CURRENCY TRACKING

UST CLOSURE: Proposed Closure of Underground Storage Tank (UST) Cases

UST cases that are being considered for closure by either the State Water Resources Control Board or the Executive Director have been posted for a 60-day public comment period. UST Case Closures being proposed for consideration by the State Water Resources Control Board. These are primarily UST cases that meet closure criteria under the decisional framework in State Water Board Resolution No. 92-49 and other Board orders. UST Case Closures proposed for consideration by the Executive Director pursuant to State Water Board Resolution No. 2012-0061. These are cases that meet the criteria of the Low-Threat UST Case Closure Policy. UST Case Closure Review Denials and Approved Orders.

Date of Government Version: 08/24/2022	Source: State Water Resources Control Board
Date Data Arrived at EDR: 08/31/2022	Telephone: 916-327-7844
Date Made Active in Reports: 11/21/2022	Last EDR Contact: 12/02/2022
Number of Days to Update: 82	Next Scheduled EDR Contact: 03/20/2023
	Data Release Frequency: Varies

UST: Active UST Facilities

Active UST facilities gathered from the local regulatory agencies

Date of Government Version: 08/31/2022	Source: SWRCB
Date Data Arrived at EDR: 08/31/2022	Telephone: 916-341-5851
Date Made Active in Reports: 11/28/2022	Last EDR Contact: 12/02/2022
Number of Days to Update: 89	Next Scheduled EDR Contact: 03/20/2023
	Data Release Frequency: Semi-Annually

MILITARY UST SITES: Military UST Sites (GEOTRACKER)

Military ust sites

Date of Government Version: 08/31/2022	Source: State Water Resources Control Board
Date Data Arrived at EDR: 08/31/2022	Telephone: 866-480-1028
Date Made Active in Reports: 11/17/2022	Last EDR Contact: 12/02/2022
Number of Days to Update: 78	Next Scheduled EDR Contact: 03/20/2023
	Data Release Frequency: Varies

AST: Aboveground Petroleum Storage Tank Facilities

A listing of aboveground storage tank petroleum storage tank locations.

Date of Government Version: 07/06/2016	Source: California Environmental Protection Agency
Date Data Arrived at EDR: 07/12/2016	Telephone: 916-327-5092
Date Made Active in Reports: 09/19/2016	Last EDR Contact: 12/06/2022
Number of Days to Update: 69	Next Scheduled EDR Contact: 03/27/2023
	Data Release Frequency: Varies

INDIAN UST R7: Underground Storage Tanks on Indian Land

The Indian Underground Storage Tank (UST) database provides information about underground storage tanks on Indian land in EPA Region 7 (Iowa, Kansas, Missouri, Nebraska, and 9 Tribal Nations).

Date of Government Version: 04/14/2022	Source: EPA Region 7
Date Data Arrived at EDR: 06/13/2022	Telephone: 913-551-7003
Date Made Active in Reports: 08/16/2022	Last EDR Contact: 01/17/2023
Number of Days to Update: 64	Next Scheduled EDR Contact: 05/01/2023
	Data Release Frequency: Varies

INDIAN UST R10: Underground Storage Tanks on Indian Land

The Indian Underground Storage Tank (UST) database provides information about underground storage tanks on Indian land in EPA Region 10 (Alaska, Idaho, Oregon, Washington, and Tribal Nations).

Date of Government Version: 04/20/2022	Source: EPA Region 10
Date Data Arrived at EDR: 06/13/2022	Telephone: 206-553-2857
Date Made Active in Reports: 08/16/2022	Last EDR Contact: 01/17/2023
Number of Days to Update: 64	Next Scheduled EDR Contact: 05/01/2023
	Data Release Frequency: Varies

GOVERNMENT RECORDS SEARCHED / DATA CURRENCY TRACKING

INDIAN UST R1: Underground Storage Tanks on Indian Land

The Indian Underground Storage Tank (UST) database provides information about underground storage tanks on Indian land in EPA Region 1 (Connecticut, Maine, Massachusetts, New Hampshire, Rhode Island, Vermont and ten Tribal Nations).

Date of Government Version: 04/07/2022	Source: EPA, Region 1
Date Data Arrived at EDR: 06/13/2022	Telephone: 617-918-1313
Date Made Active in Reports: 08/16/2022	Last EDR Contact: 01/17/2023
Number of Days to Update: 64	Next Scheduled EDR Contact: 05/01/2023
	Data Release Frequency: Varies

INDIAN UST R8: Underground Storage Tanks on Indian Land

The Indian Underground Storage Tank (UST) database provides information about underground storage tanks on Indian land in EPA Region 8 (Colorado, Montana, North Dakota, South Dakota, Utah, Wyoming and 27 Tribal Nations).

Date of Government Version: 04/20/2022	Source: EPA Region 8
Date Data Arrived at EDR: 06/13/2022	Telephone: 303-312-6137
Date Made Active in Reports: 08/16/2022	Last EDR Contact: 01/17/2023
Number of Days to Update: 64	Next Scheduled EDR Contact: 05/01/2023
	Data Release Frequency: Varies

INDIAN UST R4: Underground Storage Tanks on Indian Land

The Indian Underground Storage Tank (UST) database provides information about underground storage tanks on Indian land in EPA Region 4 (Alabama, Florida, Georgia, Kentucky, Mississippi, North Carolina, South Carolina, Tennessee and Tribal Nations)

Date of Government Version: 06/02/2022	Source: EPA Region 4
Date Data Arrived at EDR: 06/13/2022	Telephone: 404-562-9424
Date Made Active in Reports: 08/31/2022	Last EDR Contact: 01/17/2023
Number of Days to Update: 79	Next Scheduled EDR Contact: 05/01/2023
	Data Release Frequency: Varies

INDIAN UST R9: Underground Storage Tanks on Indian Land

The Indian Underground Storage Tank (UST) database provides information about underground storage tanks on Indian land in EPA Region 9 (Arizona, California, Hawaii, Nevada, the Pacific Islands, and Tribal Nations).

Date of Government Version: 04/08/2022	Source: EPA Region 9
Date Data Arrived at EDR: 06/13/2022	Telephone: 415-972-3368
Date Made Active in Reports: 08/16/2022	Last EDR Contact: 01/17/2023
Number of Days to Update: 64	Next Scheduled EDR Contact: 05/01/2023
	Data Release Frequency: Varies

INDIAN UST R5: Underground Storage Tanks on Indian Land

The Indian Underground Storage Tank (UST) database provides information about underground storage tanks on Indian land in EPA Region 5 (Michigan, Minnesota and Wisconsin and Tribal Nations).

Date of Government Version: 04/11/2022	Source: EPA Region 5
Date Data Arrived at EDR: 06/13/2022	Telephone: 312-886-6136
Date Made Active in Reports: 08/16/2022	Last EDR Contact: 01/17/2023
Number of Days to Update: 64	Next Scheduled EDR Contact: 05/01/2023
	Data Release Frequency: Varies

INDIAN UST R6: Underground Storage Tanks on Indian Land

The Indian Underground Storage Tank (UST) database provides information about underground storage tanks on Indian land in EPA Region 6 (Louisiana, Arkansas, Oklahoma, New Mexico, Texas and 65 Tribes).

Date of Government Version: 04/28/2022	Source: EPA Region 6
Date Data Arrived at EDR: 06/13/2022	Telephone: 214-665-7591
Date Made Active in Reports: 08/16/2022	Last EDR Contact: 01/17/2023
Number of Days to Update: 64	Next Scheduled EDR Contact: 05/01/2023
	Data Release Frequency: Varies

GOVERNMENT RECORDS SEARCHED / DATA CURRENCY TRACKING

Lists of state and tribal voluntary cleanup sites

INDIAN VCP R7: Voluntary Cleanup Priority Listing

A listing of voluntary cleanup priority sites located on Indian Land located in Region 7.

Date of Government Version: 03/20/2008	Source: EPA, Region 7
Date Data Arrived at EDR: 04/22/2008	Telephone: 913-551-7365
Date Made Active in Reports: 05/19/2008	Last EDR Contact: 07/08/2021
Number of Days to Update: 27	Next Scheduled EDR Contact: 07/20/2009
	Data Release Frequency: Varies

VCP: Voluntary Cleanup Program Properties

Contains low threat level properties with either confirmed or unconfirmed releases and the project proponents have request that DTSC oversee investigation and/or cleanup activities and have agreed to provide coverage for DTSC's costs.

Date of Government Version: 10/24/2022	Source: Department of Toxic Substances Control
Date Data Arrived at EDR: 10/24/2022	Telephone: 916-323-3400
Date Made Active in Reports: 01/12/2023	Last EDR Contact: 10/24/2022
Number of Days to Update: 80	Next Scheduled EDR Contact: 02/06/2023
	Data Release Frequency: Quarterly

INDIAN VCP R1: Voluntary Cleanup Priority Listing

A listing of voluntary cleanup priority sites located on Indian Land located in Region 1.

Date of Government Version: 07/27/2015	Source: EPA, Region 1
Date Data Arrived at EDR: 09/29/2015	Telephone: 617-918-1102
Date Made Active in Reports: 02/18/2016	Last EDR Contact: 12/13/2022
Number of Days to Update: 142	Next Scheduled EDR Contact: 04/03/2023
	Data Release Frequency: Varies

Lists of state and tribal brownfield sites

BROWNFIELDS: Considered Brownfields Sites Listing

A listing of sites the SWRCB considers to be Brownfields since these are sites have come to them through the MOA Process.

Date of Government Version: 09/19/2022	Source: State Water Resources Control Board
Date Data Arrived at EDR: 09/19/2022	Telephone: 916-323-7905
Date Made Active in Reports: 12/07/2022	Last EDR Contact: 12/14/2022
Number of Days to Update: 79	Next Scheduled EDR Contact: 04/03/2023
	Data Release Frequency: Quarterly

ADDITIONAL ENVIRONMENTAL RECORDS

Local Brownfield lists

US BROWNFIELDS: A Listing of Brownfields Sites

Brownfields are real property, the expansion, redevelopment, or reuse of which may be complicated by the presence or potential presence of a hazardous substance, pollutant, or contaminant. Cleaning up and reinvesting in these properties takes development pressures off of undeveloped, open land, and both improves and protects the environment. Assessment, Cleanup and Redevelopment Exchange System (ACRES) stores information reported by EPA Brownfields grant recipients on brownfields properties assessed or cleaned up with grant funding as well as information on Targeted Brownfields Assessments performed by EPA Regions. A listing of ACRES Brownfield sites is obtained from Cleanups in My Community. Cleanups in My Community provides information on Brownfields properties for which information is reported back to EPA, as well as areas served by Brownfields grant programs.

Date of Government Version: 02/23/2022	Source: Environmental Protection Agency
Date Data Arrived at EDR: 03/10/2022	Telephone: 202-566-2777
Date Made Active in Reports: 03/10/2022	Last EDR Contact: 12/07/2022
Number of Days to Update: 0	Next Scheduled EDR Contact: 03/27/2023
	Data Release Frequency: Semi-Annually

GOVERNMENT RECORDS SEARCHED / DATA CURRENCY TRACKING

Local Lists of Landfill / Solid Waste Disposal Sites

WMUDS/SWAT: Waste Management Unit Database

Waste Management Unit Database System. WMUDS is used by the State Water Resources Control Board staff and the Regional Water Quality Control Boards for program tracking and inventory of waste management units. WMUDS is composed of the following databases: Facility Information, Scheduled Inspections Information, Waste Management Unit Information, SWAT Program Information, SWAT Report Summary Information, SWAT Report Summary Data, Chapter 15 (formerly Subchapter 15) Information, Chapter 15 Monitoring Parameters, TPCA Program Information, RCRA Program Information, Closure Information, and Interested Parties Information.

Date of Government Version: 04/01/2000	Source: State Water Resources Control Board
Date Data Arrived at EDR: 04/10/2000	Telephone: 916-227-4448
Date Made Active in Reports: 05/10/2000	Last EDR Contact: 10/20/2022
Number of Days to Update: 30	Next Scheduled EDR Contact: 02/06/2023
	Data Release Frequency: No Update Planned

SWRCY: Recycler Database

A listing of recycling facilities in California.

Date of Government Version: 08/31/2022	Source: Department of Conservation
Date Data Arrived at EDR: 08/31/2022	Telephone: 916-323-3836
Date Made Active in Reports: 11/18/2022	Last EDR Contact: 12/02/2022
Number of Days to Update: 79	Next Scheduled EDR Contact: 03/20/2023
	Data Release Frequency: Quarterly

HAULERS: Registered Waste Tire Haulers Listing

A listing of registered waste tire haulers.

Date of Government Version: 08/12/2022	Source: Integrated Waste Management Board
Date Data Arrived at EDR: 08/16/2022	Telephone: 916-341-6422
Date Made Active in Reports: 08/26/2022	Last EDR Contact: 11/15/2022
Number of Days to Update: 10	Next Scheduled EDR Contact: 02/20/2023
	Data Release Frequency: Varies

INDIAN ODI: Report on the Status of Open Dumps on Indian Lands

Location of open dumps on Indian land.

Date of Government Version: 12/31/1998	Source: Environmental Protection Agency
Date Data Arrived at EDR: 12/03/2007	Telephone: 703-308-8245
Date Made Active in Reports: 01/24/2008	Last EDR Contact: 10/20/2022
Number of Days to Update: 52	Next Scheduled EDR Contact: 02/06/2023
	Data Release Frequency: Varies

ODI: Open Dump Inventory

An open dump is defined as a disposal facility that does not comply with one or more of the Part 257 or Part 258 Subtitle D Criteria.

Date of Government Version: 06/30/1985	Source: Environmental Protection Agency
Date Data Arrived at EDR: 08/09/2004	Telephone: 800-424-9346
Date Made Active in Reports: 09/17/2004	Last EDR Contact: 06/09/2004
Number of Days to Update: 39	Next Scheduled EDR Contact: N/A
	Data Release Frequency: No Update Planned

DEBRIS REGION 9: Torres Martinez Reservation Illegal Dump Site Locations

A listing of illegal dump sites location on the Torres Martinez Indian Reservation located in eastern Riverside County and northern Imperial County, California.

Date of Government Version: 01/12/2009	Source: EPA, Region 9
Date Data Arrived at EDR: 05/07/2009	Telephone: 415-947-4219
Date Made Active in Reports: 09/21/2009	Last EDR Contact: 01/13/2023
Number of Days to Update: 137	Next Scheduled EDR Contact: 05/01/2023
	Data Release Frequency: No Update Planned

GOVERNMENT RECORDS SEARCHED / DATA CURRENCY TRACKING

IHS OPEN DUMPS: Open Dumps on Indian Land

A listing of all open dumps located on Indian Land in the United States.

Date of Government Version: 04/01/2014	Source: Department of Health & Human Services, Indian Health Service
Date Data Arrived at EDR: 08/06/2014	Telephone: 301-443-1452
Date Made Active in Reports: 01/29/2015	Last EDR Contact: 10/28/2022
Number of Days to Update: 176	Next Scheduled EDR Contact: 02/06/2023
	Data Release Frequency: Varies

Local Lists of Hazardous waste / Contaminated Sites

US HIST CDL: National Clandestine Laboratory Register

A listing of clandestine drug lab locations that have been removed from the DEAs National Clandestine Laboratory Register.

Date of Government Version: 07/29/2022	Source: Drug Enforcement Administration
Date Data Arrived at EDR: 08/18/2022	Telephone: 202-307-1000
Date Made Active in Reports: 10/24/2022	Last EDR Contact: 11/16/2022
Number of Days to Update: 67	Next Scheduled EDR Contact: 03/06/2023
	Data Release Frequency: No Update Planned

HIST CAL-SITES: Calsites Database

The Calsites database contains potential or confirmed hazardous substance release properties. In 1996, California EPA reevaluated and significantly reduced the number of sites in the Calsites database. No longer updated by the state agency. It has been replaced by ENVIROSTOR.

Date of Government Version: 08/08/2005	Source: Department of Toxic Substance Control
Date Data Arrived at EDR: 08/03/2006	Telephone: 916-323-3400
Date Made Active in Reports: 08/24/2006	Last EDR Contact: 02/23/2009
Number of Days to Update: 21	Next Scheduled EDR Contact: 05/25/2009
	Data Release Frequency: No Update Planned

SCH: School Property Evaluation Program

This category contains proposed and existing school sites that are being evaluated by DTSC for possible hazardous materials contamination. In some cases, these properties may be listed in the CalSites category depending on the level of threat to public health and safety or the environment they pose.

Date of Government Version: 10/24/2022	Source: Department of Toxic Substances Control
Date Data Arrived at EDR: 10/24/2022	Telephone: 916-323-3400
Date Made Active in Reports: 01/12/2023	Last EDR Contact: 10/24/2022
Number of Days to Update: 80	Next Scheduled EDR Contact: 02/06/2023
	Data Release Frequency: Quarterly

CDL: Clandestine Drug Labs

A listing of drug lab locations. Listing of a location in this database does not indicate that any illegal drug lab materials were or were not present there, and does not constitute a determination that the location either requires or does not require additional cleanup work.

Date of Government Version: 12/31/2019	Source: Department of Toxic Substances Control
Date Data Arrived at EDR: 01/20/2021	Telephone: 916-255-6504
Date Made Active in Reports: 04/08/2021	Last EDR Contact: 11/23/2022
Number of Days to Update: 78	Next Scheduled EDR Contact: 02/13/2023
	Data Release Frequency: Varies

CERS HAZ WASTE: CERS HAZ WASTE

List of sites in the California Environmental Protection Agency (CalEPA) Regulated Site Portal which fall under the Hazardous Chemical Management, Hazardous Waste Onsite Treatment, Household Hazardous Waste Collection, Hazardous Waste Generator, and RCRA LQ HW Generator programs.

GOVERNMENT RECORDS SEARCHED / DATA CURRENCY TRACKING

Date of Government Version: 01/05/2023
Date Data Arrived at EDR: 01/06/2023
Date Made Active in Reports: 01/11/2023
Number of Days to Update: 5

Source: CalEPA
Telephone: 916-323-2514
Last EDR Contact: 01/06/2023
Next Scheduled EDR Contact: 05/01/2023
Data Release Frequency: Quarterly

TOXIC PITS: Toxic Pits Cleanup Act Sites

Toxic PITS Cleanup Act Sites. TOXIC PITS identifies sites suspected of containing hazardous substances where cleanup has not yet been completed.

Date of Government Version: 07/01/1995
Date Data Arrived at EDR: 08/30/1995
Date Made Active in Reports: 09/26/1995
Number of Days to Update: 27

Source: State Water Resources Control Board
Telephone: 916-227-4364
Last EDR Contact: 01/26/2009
Next Scheduled EDR Contact: 04/27/2009
Data Release Frequency: No Update Planned

US CDL: Clandestine Drug Labs

A listing of clandestine drug lab locations. The U.S. Department of Justice ("the Department") provides this web site as a public service. It contains addresses of some locations where law enforcement agencies reported they found chemicals or other items that indicated the presence of either clandestine drug laboratories or dumpsites. In most cases, the source of the entries is not the Department, and the Department has not verified the entry and does not guarantee its accuracy. Members of the public must verify the accuracy of all entries by, for example, contacting local law enforcement and local health departments.

Date of Government Version: 07/29/2022
Date Data Arrived at EDR: 08/18/2022
Date Made Active in Reports: 10/24/2022
Number of Days to Update: 67

Source: Drug Enforcement Administration
Telephone: 202-307-1000
Last EDR Contact: 11/16/2022
Next Scheduled EDR Contact: 03/06/2023
Data Release Frequency: Quarterly

Local Lists of Registered Storage Tanks

SWEEPS UST: SWEEPS UST Listing

Statewide Environmental Evaluation and Planning System. This underground storage tank listing was updated and maintained by a company contacted by the SWRCB in the early 1990's. The listing is no longer updated or maintained. The local agency is the contact for more information on a site on the SWEEPS list.

Date of Government Version: 06/01/1994
Date Data Arrived at EDR: 07/07/2005
Date Made Active in Reports: 08/11/2005
Number of Days to Update: 35

Source: State Water Resources Control Board
Telephone: N/A
Last EDR Contact: 06/03/2005
Next Scheduled EDR Contact: N/A
Data Release Frequency: No Update Planned

HIST UST: Hazardous Substance Storage Container Database

The Hazardous Substance Storage Container Database is a historical listing of UST sites. Refer to local/county source for current data.

Date of Government Version: 10/15/1990
Date Data Arrived at EDR: 01/25/1991
Date Made Active in Reports: 02/12/1991
Number of Days to Update: 18

Source: State Water Resources Control Board
Telephone: 916-341-5851
Last EDR Contact: 07/26/2001
Next Scheduled EDR Contact: N/A
Data Release Frequency: No Update Planned

SAN FRANCISCO AST: Aboveground Storage Tank Site Listing

Aboveground storage tank sites

Date of Government Version: 08/04/2022
Date Data Arrived at EDR: 08/04/2022
Date Made Active in Reports: 10/20/2022
Number of Days to Update: 77

Source: San Francisco County Department of Public Health
Telephone: 415-252-3896
Last EDR Contact: 10/26/2022
Next Scheduled EDR Contact: 02/16/2023
Data Release Frequency: Varies

GOVERNMENT RECORDS SEARCHED / DATA CURRENCY TRACKING

CA FID UST: Facility Inventory Database

The Facility Inventory Database (FID) contains a historical listing of active and inactive underground storage tank locations from the State Water Resource Control Board. Refer to local/county source for current data.

Date of Government Version: 10/31/1994	Source: California Environmental Protection Agency
Date Data Arrived at EDR: 09/05/1995	Telephone: 916-341-5851
Date Made Active in Reports: 09/29/1995	Last EDR Contact: 12/28/1998
Number of Days to Update: 24	Next Scheduled EDR Contact: N/A
	Data Release Frequency: No Update Planned

CERS TANKS: California Environmental Reporting System (CERS) Tanks

List of sites in the California Environmental Protection Agency (CalEPA) Regulated Site Portal which fall under the Aboveground Petroleum Storage and Underground Storage Tank regulatory programs.

Date of Government Version: 01/06/2023	Source: California Environmental Protection Agency
Date Data Arrived at EDR: 01/06/2023	Telephone: 916-323-2514
Date Made Active in Reports: 01/11/2023	Last EDR Contact: 10/17/2022
Number of Days to Update: 5	Next Scheduled EDR Contact: 05/01/2023
	Data Release Frequency: Quarterly

Local Land Records

LIENS: Environmental Liens Listing

A listing of property locations with environmental liens for California where DTSC is a lien holder.

Date of Government Version: 08/23/2022	Source: Department of Toxic Substances Control
Date Data Arrived at EDR: 08/24/2022	Telephone: 916-323-3400
Date Made Active in Reports: 11/14/2022	Last EDR Contact: 01/05/2023
Number of Days to Update: 82	Next Scheduled EDR Contact: 03/13/2023
	Data Release Frequency: Varies

LIENS 2: CERCLA Lien Information

A Federal CERCLA ('Superfund') lien can exist by operation of law at any site or property at which EPA has spent Superfund monies. These monies are spent to investigate and address releases and threatened releases of contamination. CERCLIS provides information as to the identity of these sites and properties.

Date of Government Version: 10/27/2022	Source: Environmental Protection Agency
Date Data Arrived at EDR: 11/01/2022	Telephone: 202-564-6023
Date Made Active in Reports: 11/15/2022	Last EDR Contact: 01/03/2023
Number of Days to Update: 14	Next Scheduled EDR Contact: 04/10/2023
	Data Release Frequency: Semi-Annually

DEED: Deed Restriction Listing

Site Mitigation and Brownfields Reuse Program Facility Sites with Deed Restrictions & Hazardous Waste Management Program Facility Sites with Deed / Land Use Restriction. The DTSC Site Mitigation and Brownfields Reuse Program (SMBRP) list includes sites cleaned up under the program's oversight and generally does not include current or former hazardous waste facilities that required a hazardous waste facility permit. The list represents deed restrictions that are active. Some sites have multiple deed restrictions. The DTSC Hazardous Waste Management Program (HWMP) has developed a list of current or former hazardous waste facilities that have a recorded land use restriction at the local county recorder's office. The land use restrictions on this list were required by the DTSC HWMP as a result of the presence of hazardous substances that remain on site after the facility (or part of the facility) has been closed or cleaned up. The types of land use restriction include deed notice, deed restriction, or a land use restriction that binds current and future owners.

Date of Government Version: 08/25/2022	Source: DTSC and SWRCB
Date Data Arrived at EDR: 08/25/2022	Telephone: 916-323-3400
Date Made Active in Reports: 11/14/2022	Last EDR Contact: 11/29/2022
Number of Days to Update: 81	Next Scheduled EDR Contact: 03/13/2023
	Data Release Frequency: Semi-Annually

Records of Emergency Release Reports

GOVERNMENT RECORDS SEARCHED / DATA CURRENCY TRACKING

HMIRS: Hazardous Materials Information Reporting System

Hazardous Materials Incident Report System. HMIRS contains hazardous material spill incidents reported to DOT.

Date of Government Version: 09/19/2022	Source: U.S. Department of Transportation
Date Data Arrived at EDR: 09/19/2022	Telephone: 202-366-4555
Date Made Active in Reports: 09/30/2022	Last EDR Contact: 12/14/2022
Number of Days to Update: 11	Next Scheduled EDR Contact: 04/03/2023
	Data Release Frequency: Quarterly

CHMIRS: California Hazardous Material Incident Report System

California Hazardous Material Incident Reporting System. CHMIRS contains information on reported hazardous material incidents (accidental releases or spills).

Date of Government Version: 08/02/2022	Source: Office of Emergency Services
Date Data Arrived at EDR: 10/17/2022	Telephone: 916-845-8400
Date Made Active in Reports: 01/04/2023	Last EDR Contact: 10/17/2022
Number of Days to Update: 79	Next Scheduled EDR Contact: 01/30/2023
	Data Release Frequency: Semi-Annually

LDS: Land Disposal Sites Listing (GEOTRACKER)

Land Disposal sites (Landfills) included in GeoTracker. GeoTracker is the Water Boards data management system for sites that impact, or have the potential to impact, water quality in California, with emphasis on groundwater.

Date of Government Version: 08/31/2022	Source: State Water Quality Control Board
Date Data Arrived at EDR: 08/31/2022	Telephone: 866-480-1028
Date Made Active in Reports: 11/17/2022	Last EDR Contact: 12/02/2022
Number of Days to Update: 78	Next Scheduled EDR Contact: 03/20/2023
	Data Release Frequency: Quarterly

MCS: Military Cleanup Sites Listing (GEOTRACKER)

Military sites (consisting of: Military UST sites; Military Privatized sites; and Military Cleanup sites [formerly known as DoD non UST]) included in GeoTracker. GeoTracker is the Water Boards data management system for sites that impact, or have the potential to impact, water quality in California, with emphasis on groundwater.

Date of Government Version: 08/31/2022	Source: State Water Resources Control Board
Date Data Arrived at EDR: 08/31/2022	Telephone: 866-480-1028
Date Made Active in Reports: 11/17/2022	Last EDR Contact: 12/02/2022
Number of Days to Update: 78	Next Scheduled EDR Contact: 03/20/2023
	Data Release Frequency: Quarterly

SPILLS 90: SPILLS90 data from FirstSearch

Spills 90 includes those spill and release records available exclusively from FirstSearch databases. Typically, they may include chemical, oil and/or hazardous substance spills recorded after 1990. Duplicate records that are already included in EDR incident and release records are not included in Spills 90.

Date of Government Version: 06/06/2012	Source: FirstSearch
Date Data Arrived at EDR: 01/03/2013	Telephone: N/A
Date Made Active in Reports: 02/22/2013	Last EDR Contact: 01/03/2013
Number of Days to Update: 50	Next Scheduled EDR Contact: N/A
	Data Release Frequency: No Update Planned

Other Ascertainable Records

RCRA NonGen / NLR: RCRA - Non Generators / No Longer Regulated

RCRAInfo is EPA's comprehensive information system, providing access to data supporting the Resource Conservation and Recovery Act (RCRA) of 1976 and the Hazardous and Solid Waste Amendments (HSWA) of 1984. The database includes selective information on sites which generate, transport, store, treat and/or dispose of hazardous waste as defined by the Resource Conservation and Recovery Act (RCRA). Non-Generators do not presently generate hazardous waste.

GOVERNMENT RECORDS SEARCHED / DATA CURRENCY TRACKING

Date of Government Version: 11/21/2022
Date Data Arrived at EDR: 11/21/2022
Date Made Active in Reports: 12/05/2022
Number of Days to Update: 14

Source: Environmental Protection Agency
Telephone: (415) 495-8895
Last EDR Contact: 12/21/2022
Next Scheduled EDR Contact: 04/03/2023
Data Release Frequency: Quarterly

FUDS: Formerly Used Defense Sites

The listing includes locations of Formerly Used Defense Sites properties where the US Army Corps of Engineers is actively working or will take necessary cleanup actions.

Date of Government Version: 08/11/2022
Date Data Arrived at EDR: 08/11/2022
Date Made Active in Reports: 09/30/2022
Number of Days to Update: 50

Source: U.S. Army Corps of Engineers
Telephone: 202-528-4285
Last EDR Contact: 11/10/2022
Next Scheduled EDR Contact: 02/27/2023
Data Release Frequency: Varies

DOD: Department of Defense Sites

This data set consists of federally owned or administered lands, administered by the Department of Defense, that have any area equal to or greater than 640 acres of the United States, Puerto Rico, and the U.S. Virgin Islands.

Date of Government Version: 06/07/2021
Date Data Arrived at EDR: 07/13/2021
Date Made Active in Reports: 03/09/2022
Number of Days to Update: 239

Source: USGS
Telephone: 888-275-8747
Last EDR Contact: 01/13/2023
Next Scheduled EDR Contact: 04/24/2023
Data Release Frequency: Varies

FEDLAND: Federal and Indian Lands

Federally and Indian administrated lands of the United States. Lands included are administrated by: Army Corps of Engineers, Bureau of Reclamation, National Wild and Scenic River, National Wildlife Refuge, Public Domain Land, Wilderness, Wilderness Study Area, Wildlife Management Area, Bureau of Indian Affairs, Bureau of Land Management, Department of Justice, Forest Service, Fish and Wildlife Service, National Park Service.

Date of Government Version: 04/02/2018
Date Data Arrived at EDR: 04/11/2018
Date Made Active in Reports: 11/06/2019
Number of Days to Update: 574

Source: U.S. Geological Survey
Telephone: 888-275-8747
Last EDR Contact: 01/03/2023
Next Scheduled EDR Contact: 04/17/2023
Data Release Frequency: N/A

SCRD DRYCLEANERS: State Coalition for Remediation of Drycleaners Listing

The State Coalition for Remediation of Drycleaners was established in 1998, with support from the U.S. EPA Office of Superfund Remediation and Technology Innovation. It is comprised of representatives of states with established drycleaner remediation programs. Currently the member states are Alabama, Connecticut, Florida, Illinois, Kansas, Minnesota, Missouri, North Carolina, Oregon, South Carolina, Tennessee, Texas, and Wisconsin.

Date of Government Version: 01/01/2017
Date Data Arrived at EDR: 02/03/2017
Date Made Active in Reports: 04/07/2017
Number of Days to Update: 63

Source: Environmental Protection Agency
Telephone: 615-532-8599
Last EDR Contact: 11/03/2022
Next Scheduled EDR Contact: 02/20/2023
Data Release Frequency: Varies

US FIN ASSUR: Financial Assurance Information

All owners and operators of facilities that treat, store, or dispose of hazardous waste are required to provide proof that they will have sufficient funds to pay for the clean up, closure, and post-closure care of their facilities.

Date of Government Version: 09/19/2022
Date Data Arrived at EDR: 09/20/2022
Date Made Active in Reports: 12/22/2022
Number of Days to Update: 93

Source: Environmental Protection Agency
Telephone: 202-566-1917
Last EDR Contact: 12/14/2022
Next Scheduled EDR Contact: 04/03/2023
Data Release Frequency: Quarterly

GOVERNMENT RECORDS SEARCHED / DATA CURRENCY TRACKING

EPA WATCH LIST: EPA WATCH LIST

EPA maintains a "Watch List" to facilitate dialogue between EPA, state and local environmental agencies on enforcement matters relating to facilities with alleged violations identified as either significant or high priority. Being on the Watch List does not mean that the facility has actually violated the law only that an investigation by EPA or a state or local environmental agency has led those organizations to allege that an unproven violation has in fact occurred. Being on the Watch List does not represent a higher level of concern regarding the alleged violations that were detected, but instead indicates cases requiring additional dialogue between EPA, state and local agencies - primarily because of the length of time the alleged violation has gone unaddressed or unresolved.

Date of Government Version: 08/30/2013	Source: Environmental Protection Agency
Date Data Arrived at EDR: 03/21/2014	Telephone: 617-520-3000
Date Made Active in Reports: 06/17/2014	Last EDR Contact: 10/28/2022
Number of Days to Update: 88	Next Scheduled EDR Contact: 02/16/2023
	Data Release Frequency: Quarterly

2020 COR ACTION: 2020 Corrective Action Program List

The EPA has set ambitious goals for the RCRA Corrective Action program by creating the 2020 Corrective Action Universe. This RCRA cleanup baseline includes facilities expected to need corrective action. The 2020 universe contains a wide variety of sites. Some properties are heavily contaminated while others were contaminated but have since been cleaned up. Still others have not been fully investigated yet, and may require little or no remediation. Inclusion in the 2020 Universe does not necessarily imply failure on the part of a facility to meet its RCRA obligations.

Date of Government Version: 09/30/2017	Source: Environmental Protection Agency
Date Data Arrived at EDR: 05/08/2018	Telephone: 703-308-4044
Date Made Active in Reports: 07/20/2018	Last EDR Contact: 10/28/2022
Number of Days to Update: 73	Next Scheduled EDR Contact: 02/16/2023
	Data Release Frequency: Varies

TSCA: Toxic Substances Control Act

Toxic Substances Control Act. TSCA identifies manufacturers and importers of chemical substances included on the TSCA Chemical Substance Inventory list. It includes data on the production volume of these substances by plant site.

Date of Government Version: 12/31/2016	Source: EPA
Date Data Arrived at EDR: 06/17/2020	Telephone: 202-260-5521
Date Made Active in Reports: 09/10/2020	Last EDR Contact: 12/12/2022
Number of Days to Update: 85	Next Scheduled EDR Contact: 03/27/2023
	Data Release Frequency: Every 4 Years

TRIS: Toxic Chemical Release Inventory System

Toxic Release Inventory System. TRIS identifies facilities which release toxic chemicals to the air, water and land in reportable quantities under SARA Title III Section 313.

Date of Government Version: 12/31/2018	Source: EPA
Date Data Arrived at EDR: 08/14/2020	Telephone: 202-566-0250
Date Made Active in Reports: 11/04/2020	Last EDR Contact: 11/01/2022
Number of Days to Update: 82	Next Scheduled EDR Contact: 02/27/2023
	Data Release Frequency: Annually

SSTS: Section 7 Tracking Systems

Section 7 of the Federal Insecticide, Fungicide and Rodenticide Act, as amended (92 Stat. 829) requires all registered pesticide-producing establishments to submit a report to the Environmental Protection Agency by March 1st each year. Each establishment must report the types and amounts of pesticides, active ingredients and devices being produced, and those having been produced and sold or distributed in the past year.

Date of Government Version: 10/17/2022	Source: EPA
Date Data Arrived at EDR: 10/18/2022	Telephone: 202-564-4203
Date Made Active in Reports: 01/10/2023	Last EDR Contact: 10/18/2022
Number of Days to Update: 84	Next Scheduled EDR Contact: 01/30/2023
	Data Release Frequency: Annually

GOVERNMENT RECORDS SEARCHED / DATA CURRENCY TRACKING

ROD: Records Of Decision

Record of Decision. ROD documents mandate a permanent remedy at an NPL (Superfund) site containing technical and health information to aid in the cleanup.

Date of Government Version: 10/27/2022	Source: EPA
Date Data Arrived at EDR: 11/01/2022	Telephone: 703-416-0223
Date Made Active in Reports: 11/15/2022	Last EDR Contact: 01/03/2023
Number of Days to Update: 14	Next Scheduled EDR Contact: 03/13/2023
	Data Release Frequency: Annually

RMP: Risk Management Plans

When Congress passed the Clean Air Act Amendments of 1990, it required EPA to publish regulations and guidance for chemical accident prevention at facilities using extremely hazardous substances. The Risk Management Program Rule (RMP Rule) was written to implement Section 112(r) of these amendments. The rule, which built upon existing industry codes and standards, requires companies of all sizes that use certain flammable and toxic substances to develop a Risk Management Program, which includes a(n): Hazard assessment that details the potential effects of an accidental release, an accident history of the last five years, and an evaluation of worst-case and alternative accidental releases; Prevention program that includes safety precautions and maintenance, monitoring, and employee training measures; and Emergency response program that spells out emergency health care, employee training measures and procedures for informing the public and response agencies (e.g the fire department) should an accident occur.

Date of Government Version: 04/27/2022	Source: Environmental Protection Agency
Date Data Arrived at EDR: 05/04/2022	Telephone: 202-564-8600
Date Made Active in Reports: 05/10/2022	Last EDR Contact: 01/17/2023
Number of Days to Update: 6	Next Scheduled EDR Contact: 05/01/2023
	Data Release Frequency: Varies

RAATS: RCRA Administrative Action Tracking System

RCRA Administration Action Tracking System. RAATS contains records based on enforcement actions issued under RCRA pertaining to major violators and includes administrative and civil actions brought by the EPA. For administration actions after September 30, 1995, data entry in the RAATS database was discontinued. EPA will retain a copy of the database for historical records. It was necessary to terminate RAATS because a decrease in agency resources made it impossible to continue to update the information contained in the database.

Date of Government Version: 04/17/1995	Source: EPA
Date Data Arrived at EDR: 07/03/1995	Telephone: 202-564-4104
Date Made Active in Reports: 08/07/1995	Last EDR Contact: 06/02/2008
Number of Days to Update: 35	Next Scheduled EDR Contact: 09/01/2008
	Data Release Frequency: No Update Planned

PRP: Potentially Responsible Parties

A listing of verified Potentially Responsible Parties

Date of Government Version: 10/27/2022	Source: EPA
Date Data Arrived at EDR: 11/01/2022	Telephone: 202-564-6023
Date Made Active in Reports: 11/15/2022	Last EDR Contact: 01/03/2023
Number of Days to Update: 14	Next Scheduled EDR Contact: 02/16/2023
	Data Release Frequency: Quarterly

PADS: PCB Activity Database System

PCB Activity Database. PADS Identifies generators, transporters, commercial storers and/or brokers and disposers of PCB's who are required to notify the EPA of such activities.

Date of Government Version: 01/20/2022	Source: EPA
Date Data Arrived at EDR: 01/20/2022	Telephone: 202-566-0500
Date Made Active in Reports: 03/25/2022	Last EDR Contact: 01/04/2023
Number of Days to Update: 64	Next Scheduled EDR Contact: 04/17/2023
	Data Release Frequency: Annually

GOVERNMENT RECORDS SEARCHED / DATA CURRENCY TRACKING

ICIS: Integrated Compliance Information System

The Integrated Compliance Information System (ICIS) supports the information needs of the national enforcement and compliance program as well as the unique needs of the National Pollutant Discharge Elimination System (NPDES) program.

Date of Government Version: 11/18/2016	Source: Environmental Protection Agency
Date Data Arrived at EDR: 11/23/2016	Telephone: 202-564-2501
Date Made Active in Reports: 02/10/2017	Last EDR Contact: 12/28/2022
Number of Days to Update: 79	Next Scheduled EDR Contact: 04/17/2023
	Data Release Frequency: Quarterly

FTTS: FIFRA/ TSCA Tracking System - FIFRA (Federal Insecticide, Fungicide, & Rodenticide Act)/TSCA (Toxic Substances Control Act)
FTTS tracks administrative cases and pesticide enforcement actions and compliance activities related to FIFRA, TSCA and EPCRA (Emergency Planning and Community Right-to-Know Act). To maintain currency, EDR contacts the Agency on a quarterly basis.

Date of Government Version: 04/09/2009	Source: EPA/Office of Prevention, Pesticides and Toxic Substances
Date Data Arrived at EDR: 04/16/2009	Telephone: 202-566-1667
Date Made Active in Reports: 05/11/2009	Last EDR Contact: 08/18/2017
Number of Days to Update: 25	Next Scheduled EDR Contact: 12/04/2017
	Data Release Frequency: No Update Planned

FTTS INSP: FIFRA/ TSCA Tracking System - FIFRA (Federal Insecticide, Fungicide, & Rodenticide Act)/TSCA (Toxic Substances Control Act)
A listing of FIFRA/TSCA Tracking System (FTTS) inspections and enforcements.

Date of Government Version: 04/09/2009	Source: EPA
Date Data Arrived at EDR: 04/16/2009	Telephone: 202-566-1667
Date Made Active in Reports: 05/11/2009	Last EDR Contact: 08/18/2017
Number of Days to Update: 25	Next Scheduled EDR Contact: 12/04/2017
	Data Release Frequency: No Update Planned

MLTS: Material Licensing Tracking System

MLTS is maintained by the Nuclear Regulatory Commission and contains a list of approximately 8,100 sites which possess or use radioactive materials and which are subject to NRC licensing requirements. To maintain currency, EDR contacts the Agency on a quarterly basis.

Date of Government Version: 10/26/2022	Source: Nuclear Regulatory Commission
Date Data Arrived at EDR: 11/22/2022	Telephone: 301-415-7169
Date Made Active in Reports: 12/05/2022	Last EDR Contact: 01/17/2023
Number of Days to Update: 13	Next Scheduled EDR Contact: 05/01/2023
	Data Release Frequency: Quarterly

COAL ASH DOE: Steam-Electric Plant Operation Data

A listing of power plants that store ash in surface ponds.

Date of Government Version: 12/31/2020	Source: Department of Energy
Date Data Arrived at EDR: 11/30/2021	Telephone: 202-586-8719
Date Made Active in Reports: 02/22/2022	Last EDR Contact: 11/29/2022
Number of Days to Update: 84	Next Scheduled EDR Contact: 03/13/2023
	Data Release Frequency: Varies

COAL ASH EPA: Coal Combustion Residues Surface Impoundments List

A listing of coal combustion residues surface impoundments with high hazard potential ratings.

Date of Government Version: 01/12/2017	Source: Environmental Protection Agency
Date Data Arrived at EDR: 03/05/2019	Telephone: N/A
Date Made Active in Reports: 11/11/2019	Last EDR Contact: 11/23/2022
Number of Days to Update: 251	Next Scheduled EDR Contact: 03/13/2023
	Data Release Frequency: Varies

GOVERNMENT RECORDS SEARCHED / DATA CURRENCY TRACKING

PCB TRANSFORMER: PCB Transformer Registration Database

The database of PCB transformer registrations that includes all PCB registration submittals.

Date of Government Version: 09/13/2019	Source: Environmental Protection Agency
Date Data Arrived at EDR: 11/06/2019	Telephone: 202-566-0517
Date Made Active in Reports: 02/10/2020	Last EDR Contact: 11/03/2022
Number of Days to Update: 96	Next Scheduled EDR Contact: 02/13/2023
	Data Release Frequency: Varies

RADINFO: Radiation Information Database

The Radiation Information Database (RADINFO) contains information about facilities that are regulated by U.S. Environmental Protection Agency (EPA) regulations for radiation and radioactivity.

Date of Government Version: 07/01/2019	Source: Environmental Protection Agency
Date Data Arrived at EDR: 07/01/2019	Telephone: 202-343-9775
Date Made Active in Reports: 09/23/2019	Last EDR Contact: 12/20/2022
Number of Days to Update: 84	Next Scheduled EDR Contact: 04/10/2023
	Data Release Frequency: Quarterly

HIST FTTS: FIFRA/TSCA Tracking System Administrative Case Listing

A complete administrative case listing from the FIFRA/TSCA Tracking System (FTTS) for all ten EPA regions. The information was obtained from the National Compliance Database (NCDB). NCDB supports the implementation of FIFRA (Federal Insecticide, Fungicide, and Rodenticide Act) and TSCA (Toxic Substances Control Act). Some EPA regions are now closing out records. Because of that, and the fact that some EPA regions are not providing EPA Headquarters with updated records, it was decided to create a HIST FTTS database. It included records that may not be included in the newer FTTS database updates. This database is no longer updated.

Date of Government Version: 10/19/2006	Source: Environmental Protection Agency
Date Data Arrived at EDR: 03/01/2007	Telephone: 202-564-2501
Date Made Active in Reports: 04/10/2007	Last EDR Contact: 12/17/2007
Number of Days to Update: 40	Next Scheduled EDR Contact: 03/17/2008
	Data Release Frequency: No Update Planned

HIST FTTS INSP: FIFRA/TSCA Tracking System Inspection & Enforcement Case Listing

A complete inspection and enforcement case listing from the FIFRA/TSCA Tracking System (FTTS) for all ten EPA regions. The information was obtained from the National Compliance Database (NCDB). NCDB supports the implementation of FIFRA (Federal Insecticide, Fungicide, and Rodenticide Act) and TSCA (Toxic Substances Control Act). Some EPA regions are now closing out records. Because of that, and the fact that some EPA regions are not providing EPA Headquarters with updated records, it was decided to create a HIST FTTS database. It included records that may not be included in the newer FTTS database updates. This database is no longer updated.

Date of Government Version: 10/19/2006	Source: Environmental Protection Agency
Date Data Arrived at EDR: 03/01/2007	Telephone: 202-564-2501
Date Made Active in Reports: 04/10/2007	Last EDR Contact: 12/17/2008
Number of Days to Update: 40	Next Scheduled EDR Contact: 03/17/2008
	Data Release Frequency: No Update Planned

DOT OPS: Incident and Accident Data

Department of Transportation, Office of Pipeline Safety Incident and Accident data.

Date of Government Version: 01/02/2020	Source: Department of Transportation, Office of Pipeline Safety
Date Data Arrived at EDR: 01/28/2020	Telephone: 202-366-4595
Date Made Active in Reports: 04/17/2020	Last EDR Contact: 10/24/2022
Number of Days to Update: 80	Next Scheduled EDR Contact: 02/06/2023
	Data Release Frequency: Quarterly

CONSENT: Superfund (CERCLA) Consent Decrees

Major legal settlements that establish responsibility and standards for cleanup at NPL (Superfund) sites. Released periodically by United States District Courts after settlement by parties to litigation matters.

GOVERNMENT RECORDS SEARCHED / DATA CURRENCY TRACKING

Date of Government Version: 09/30/2022
Date Data Arrived at EDR: 10/21/2022
Date Made Active in Reports: 01/10/2023
Number of Days to Update: 81

Source: Department of Justice, Consent Decree Library
Telephone: Varies
Last EDR Contact: 01/03/2023
Next Scheduled EDR Contact: 04/17/2023
Data Release Frequency: Varies

BRS: Biennial Reporting System

The Biennial Reporting System is a national system administered by the EPA that collects data on the generation and management of hazardous waste. BRS captures detailed data from two groups: Large Quantity Generators (LQG) and Treatment, Storage, and Disposal Facilities.

Date of Government Version: 12/31/2019
Date Data Arrived at EDR: 03/02/2022
Date Made Active in Reports: 03/25/2022
Number of Days to Update: 23

Source: EPA/NTIS
Telephone: 800-424-9346
Last EDR Contact: 12/21/2022
Next Scheduled EDR Contact: 04/03/2023
Data Release Frequency: Biennially

INDIAN RESERV: Indian Reservations

This map layer portrays Indian administered lands of the United States that have any area equal to or greater than 640 acres.

Date of Government Version: 12/31/2014
Date Data Arrived at EDR: 07/14/2015
Date Made Active in Reports: 01/10/2017
Number of Days to Update: 546

Source: USGS
Telephone: 202-208-3710
Last EDR Contact: 01/06/2023
Next Scheduled EDR Contact: 04/17/2023
Data Release Frequency: Semi-Annually

FUSRAP: Formerly Utilized Sites Remedial Action Program

DOE established the Formerly Utilized Sites Remedial Action Program (FUSRAP) in 1974 to remediate sites where radioactive contamination remained from Manhattan Project and early U.S. Atomic Energy Commission (AEC) operations.

Date of Government Version: 07/26/2021
Date Data Arrived at EDR: 07/27/2021
Date Made Active in Reports: 10/22/2021
Number of Days to Update: 87

Source: Department of Energy
Telephone: 202-586-3559
Last EDR Contact: 10/27/2022
Next Scheduled EDR Contact: 02/16/2023
Data Release Frequency: Varies

UMTRA: Uranium Mill Tailings Sites

Uranium ore was mined by private companies for federal government use in national defense programs. When the mills shut down, large piles of the sand-like material (mill tailings) remain after uranium has been extracted from the ore. Levels of human exposure to radioactive materials from the piles are low; however, in some cases tailings were used as construction materials before the potential health hazards of the tailings were recognized.

Date of Government Version: 08/30/2019
Date Data Arrived at EDR: 11/15/2019
Date Made Active in Reports: 01/28/2020
Number of Days to Update: 74

Source: Department of Energy
Telephone: 505-845-0011
Last EDR Contact: 11/09/2022
Next Scheduled EDR Contact: 02/27/2023
Data Release Frequency: Varies

LEAD SMELTER 1: Lead Smelter Sites

A listing of former lead smelter site locations.

Date of Government Version: 10/27/2022
Date Data Arrived at EDR: 11/01/2022
Date Made Active in Reports: 11/15/2022
Number of Days to Update: 14

Source: Environmental Protection Agency
Telephone: 703-603-8787
Last EDR Contact: 01/03/2023
Next Scheduled EDR Contact: 04/10/2023
Data Release Frequency: Varies

LEAD SMELTER 2: Lead Smelter Sites

A list of several hundred sites in the U.S. where secondary lead smelting was done from 1931 and 1964. These sites may pose a threat to public health through ingestion or inhalation of contaminated soil or dust

GOVERNMENT RECORDS SEARCHED / DATA CURRENCY TRACKING

Date of Government Version: 04/05/2001
Date Data Arrived at EDR: 10/27/2010
Date Made Active in Reports: 12/02/2010
Number of Days to Update: 36

Source: American Journal of Public Health
Telephone: 703-305-6451
Last EDR Contact: 12/02/2009
Next Scheduled EDR Contact: N/A
Data Release Frequency: No Update Planned

US AIRS (AFS): Aerometric Information Retrieval System Facility Subsystem (AFS)

The database is a sub-system of Aerometric Information Retrieval System (AIRS). AFS contains compliance data on air pollution point sources regulated by the U.S. EPA and/or state and local air regulatory agencies. This information comes from source reports by various stationary sources of air pollution, such as electric power plants, steel mills, factories, and universities, and provides information about the air pollutants they produce. Action, air program, air program pollutant, and general level plant data. It is used to track emissions and compliance data from industrial plants.

Date of Government Version: 10/12/2016
Date Data Arrived at EDR: 10/26/2016
Date Made Active in Reports: 02/03/2017
Number of Days to Update: 100

Source: EPA
Telephone: 202-564-2496
Last EDR Contact: 09/26/2017
Next Scheduled EDR Contact: 01/08/2018
Data Release Frequency: Annually

US AIRS MINOR: Air Facility System Data

A listing of minor source facilities.

Date of Government Version: 10/12/2016
Date Data Arrived at EDR: 10/26/2016
Date Made Active in Reports: 02/03/2017
Number of Days to Update: 100

Source: EPA
Telephone: 202-564-2496
Last EDR Contact: 09/26/2017
Next Scheduled EDR Contact: 01/08/2018
Data Release Frequency: Annually

MINES VIOLATIONS: MSHA Violation Assessment Data

Mines violation and assessment information. Department of Labor, Mine Safety & Health Administration.

Date of Government Version: 11/29/2022
Date Data Arrived at EDR: 11/30/2022
Date Made Active in Reports: 12/22/2022
Number of Days to Update: 22

Source: DOL, Mine Safety & Health Admi
Telephone: 202-693-9424
Last EDR Contact: 01/03/2023
Next Scheduled EDR Contact: 03/13/2023
Data Release Frequency: Quarterly

US MINES: Mines Master Index File

Contains all mine identification numbers issued for mines active or opened since 1971. The data also includes violation information.

Date of Government Version: 08/03/2022
Date Data Arrived at EDR: 08/17/2022
Date Made Active in Reports: 08/31/2022
Number of Days to Update: 14

Source: Department of Labor, Mine Safety and Health Administration
Telephone: 303-231-5959
Last EDR Contact: 11/17/2022
Next Scheduled EDR Contact: 03/06/2023
Data Release Frequency: Semi-Annually

US MINES 2: Ferrous and Nonferrous Metal Mines Database Listing

This map layer includes ferrous (ferrous metal mines are facilities that extract ferrous metals, such as iron ore or molybdenum) and nonferrous (Nonferrous metal mines are facilities that extract nonferrous metals, such as gold, silver, copper, zinc, and lead) metal mines in the United States.

Date of Government Version: 05/06/2020
Date Data Arrived at EDR: 05/27/2020
Date Made Active in Reports: 08/13/2020
Number of Days to Update: 78

Source: USGS
Telephone: 703-648-7709
Last EDR Contact: 11/21/2022
Next Scheduled EDR Contact: 03/06/2023
Data Release Frequency: Varies

GOVERNMENT RECORDS SEARCHED / DATA CURRENCY TRACKING

US MINES 3: Active Mines & Mineral Plants Database Listing

Active Mines and Mineral Processing Plant operations for commodities monitored by the Minerals Information Team of the USGS.

Date of Government Version: 04/14/2011	Source: USGS
Date Data Arrived at EDR: 06/08/2011	Telephone: 703-648-7709
Date Made Active in Reports: 09/13/2011	Last EDR Contact: 11/21/2022
Number of Days to Update: 97	Next Scheduled EDR Contact: 03/06/2023
	Data Release Frequency: Varies

ABANDONED MINES: Abandoned Mines

An inventory of land and water impacted by past mining (primarily coal mining) is maintained by OSMRE to provide information needed to implement the Surface Mining Control and Reclamation Act of 1977 (SMCRA). The inventory contains information on the location, type, and extent of AML impacts, as well as, information on the cost associated with the reclamation of those problems. The inventory is based upon field surveys by State, Tribal, and OSMRE program officials. It is dynamic to the extent that it is modified as new problems are identified and existing problems are reclaimed.

Date of Government Version: 09/13/2022	Source: Department of Interior
Date Data Arrived at EDR: 09/14/2022	Telephone: 202-208-2609
Date Made Active in Reports: 12/05/2022	Last EDR Contact: 12/13/2022
Number of Days to Update: 82	Next Scheduled EDR Contact: 03/20/2023
	Data Release Frequency: Quarterly

FINDS: Facility Index System/Facility Registry System

Facility Index System. FINDS contains both facility information and 'pointers' to other sources that contain more detail. EDR includes the following FINDS databases in this report: PCS (Permit Compliance System), AIRS (Aerometric Information Retrieval System), DOCKET (Enforcement Docket used to manage and track information on civil judicial enforcement cases for all environmental statutes), FURS (Federal Underground Injection Control), C-DOCKET (Criminal Docket System used to track criminal enforcement actions for all environmental statutes), FFIS (Federal Facilities Information System), STATE (State Environmental Laws and Statutes), and PADS (PCB Activity Data System).

Date of Government Version: 08/03/2022	Source: EPA
Date Data Arrived at EDR: 08/25/2022	Telephone: (415) 947-8000
Date Made Active in Reports: 10/24/2022	Last EDR Contact: 11/29/2022
Number of Days to Update: 60	Next Scheduled EDR Contact: 03/13/2023
	Data Release Frequency: Quarterly

UXO: Unexploded Ordnance Sites

A listing of unexploded ordnance site locations

Date of Government Version: 11/09/2021	Source: Department of Defense
Date Data Arrived at EDR: 10/20/2022	Telephone: 703-704-1564
Date Made Active in Reports: 01/10/2023	Last EDR Contact: 01/09/2023
Number of Days to Update: 82	Next Scheduled EDR Contact: 04/24/2023
	Data Release Frequency: Varies

ECHO: Enforcement & Compliance History Information

ECHO provides integrated compliance and enforcement information for about 800,000 regulated facilities nationwide.

Date of Government Version: 09/25/2022	Source: Environmental Protection Agency
Date Data Arrived at EDR: 09/30/2022	Telephone: 202-564-2280
Date Made Active in Reports: 12/22/2022	Last EDR Contact: 01/04/2023
Number of Days to Update: 83	Next Scheduled EDR Contact: 04/17/2023
	Data Release Frequency: Quarterly

DOCKET HWC: Hazardous Waste Compliance Docket Listing

A complete list of the Federal Agency Hazardous Waste Compliance Docket Facilities.

GOVERNMENT RECORDS SEARCHED / DATA CURRENCY TRACKING

Date of Government Version: 05/06/2021
Date Data Arrived at EDR: 05/21/2021
Date Made Active in Reports: 08/11/2021
Number of Days to Update: 82

Source: Environmental Protection Agency
Telephone: 202-564-0527
Last EDR Contact: 11/15/2022
Next Scheduled EDR Contact: 03/06/2023
Data Release Frequency: Varies

FUELS PROGRAM: EPA Fuels Program Registered Listing

This listing includes facilities that are registered under the Part 80 (Code of Federal Regulations) EPA Fuels Programs. All companies now are required to submit new and updated registrations.

Date of Government Version: 08/11/2022
Date Data Arrived at EDR: 08/11/2022
Date Made Active in Reports: 09/30/2022
Number of Days to Update: 50

Source: EPA
Telephone: 800-385-6164
Last EDR Contact: 11/10/2022
Next Scheduled EDR Contact: 02/27/2023
Data Release Frequency: Quarterly

PFAS NPL: Superfund Sites with PFAS Detections Information

EPA's Office of Land and Emergency Management and EPA Regional Offices maintain data describing what is known about site investigations, contamination, and remedial actions under the Comprehensive Environmental Response, Compensation, and Liability Act (CERCLA) where PFAS is present in the environment.

Date of Government Version: 02/23/2022
Date Data Arrived at EDR: 07/08/2022
Date Made Active in Reports: 11/08/2022
Number of Days to Update: 123

Source: Environmental Protection Agency
Telephone: 703-603-8895
Last EDR Contact: 01/10/2023
Next Scheduled EDR Contact: 04/17/2023
Data Release Frequency: Varies

PFAS FEDERAL SITES: Federal Sites PFAS Information

Several federal entities, such as the federal Superfund program, Department of Defense, National Aeronautics and Space Administration, Department of Transportation, and Department of Energy provided information for sites with known or suspected detections at federal facilities.

Date of Government Version: 02/23/2022
Date Data Arrived at EDR: 03/31/2022
Date Made Active in Reports: 11/08/2022
Number of Days to Update: 222

Source: Environmental Protection Agency
Telephone: 202-272-0167
Last EDR Contact: 01/05/2023
Next Scheduled EDR Contact: 04/17/2023
Data Release Frequency: Varies

PFAS TSCA: PFAS Manufacture and Imports Information

EPA issued the Chemical Data Reporting (CDR) Rule under the Toxic Substances Control Act (TSCA) and requires chemical manufacturers and facilities that manufacture or import chemical substances to report data to EPA. EPA publishes non-confidential business information (non-CBI) and includes descriptive information about each site, corporate parent, production volume, other manufacturing information, and processing and use information.

Date of Government Version: 01/03/2022
Date Data Arrived at EDR: 03/31/2022
Date Made Active in Reports: 11/08/2022
Number of Days to Update: 222

Source: Environmental Protection Agency
Telephone: 202-272-0167
Last EDR Contact: 01/05/2023
Next Scheduled EDR Contact: 04/17/2023
Data Release Frequency: Varies

PFAS RCRA MANIFEST: PFAS Transfers Identified In the RCRA Database Listing

To work around the lack of PFAS waste codes in the RCRA database, EPA developed the PFAS Transfers dataset by mining e-Manifest records containing at least one of these common PFAS keywords: PFAS, PFOA, PFOS, PERFL, AFFF, GENX, GEN-X (plus the VT waste codes). These keywords were searched for in the following text fields: Manifest handling instructions (MANIFEST_HANDLING_INSTR), Non-hazardous waste description (NON_HAZ_WASTE_DESCRIPTION), DOT printed information (DOT_PRINTED_INFORMATION), Waste line handling instructions (WASTE_LINE_HANDLING_INSTR), Waste residue comments (WASTE_RESIDUE_COMMENTS).

Date of Government Version: 01/03/2022
Date Data Arrived at EDR: 03/31/2022
Date Made Active in Reports: 11/08/2022
Number of Days to Update: 222

Source: Environmental Protection Agency
Telephone: 202-272-0167
Last EDR Contact: 01/05/2023
Next Scheduled EDR Contact: 04/17/2023
Data Release Frequency: Varies

GOVERNMENT RECORDS SEARCHED / DATA CURRENCY TRACKING

PFAS ATSDR: PFAS Contamination Site Location Listing

PFAS contamination site locations from the Department of Health & Human Services, Center for Disease Control & Prevention. ATSDR is involved at a number of PFAS-related sites, either directly or through assisting state and federal partners. As of now, most sites are related to drinking water contamination connected with PFAS production facilities or fire training areas where aqueous film-forming firefighting foam (AFFF) was regularly used.

Date of Government Version: 06/24/2020	Source: Department of Health & Human Services
Date Data Arrived at EDR: 03/17/2021	Telephone: 202-741-5770
Date Made Active in Reports: 11/08/2022	Last EDR Contact: 10/28/2022
Number of Days to Update: 601	Next Scheduled EDR Contact: 02/06/2023
	Data Release Frequency: Varies

PFAS WQP: Ambient Environmental Sampling for PFAS

The Water Quality Portal (WQP) is a part of a modernized repository storing ambient sampling data for all environmental media and tissue samples. A wide range of federal, state, tribal and local governments, academic and non-governmental organizations and individuals submit project details and sampling results to this public repository. The information is commonly used for research and assessments of environmental quality.

Date of Government Version: 01/03/2022	Source: Environmental Protection Agency
Date Data Arrived at EDR: 03/31/2022	Telephone: 202-272-0167
Date Made Active in Reports: 11/08/2022	Last EDR Contact: 01/05/2023
Number of Days to Update: 222	Next Scheduled EDR Contact: 04/17/2023
	Data Release Frequency: Varies

PFAS NPDES: Clean Water Act Discharge Monitoring Information

Any discharger of pollutants to waters of the United States from a point source must have a National Pollutant Discharge Elimination System (NPDES) permit. The process for obtaining limits involves the regulated entity (permittee) disclosing releases in a NPDES permit application and the permitting authority (typically the state but sometimes EPA) deciding whether to require monitoring or monitoring with limits.

Date of Government Version: 01/03/2022	Source: Environmental Protection Agency
Date Data Arrived at EDR: 03/31/2022	Telephone: 202-272-0167
Date Made Active in Reports: 11/08/2022	Last EDR Contact: 01/05/2023
Number of Days to Update: 222	Next Scheduled EDR Contact: 04/17/2023
	Data Release Frequency: Varies

PFAS ECHO: Facilities in Industries that May Be Handling PFAS Listing

Regulators and the public have expressed interest in knowing which regulated entities may be using PFAS. EPA has developed a dataset from various sources that show which industries may be handling PFAS. Approximately 120,000 facilities subject to federal environmental programs have operated or currently operate in industry sectors with processes that may involve handling and/or release of PFAS.

Date of Government Version: 01/03/2022	Source: Environmental Protection Agency
Date Data Arrived at EDR: 03/31/2022	Telephone: 202-272-0167
Date Made Active in Reports: 11/08/2022	Last EDR Contact: 01/05/2023
Number of Days to Update: 222	Next Scheduled EDR Contact: 04/17/2023
	Data Release Frequency: Varies

PFAS ECHO FIRE TRAINING: Facilities in Industries that May Be Handling PFAS Listing

A list of fire training sites was added to the Industry Sectors dataset using a keyword search on the permitted facility's name to identify sites where fire-fighting foam may have been used in training exercises. Additionally, you may view an example spreadsheet of the subset of fire training facility data, as well as the keywords used in selecting or deselecting a facility for the subset. as well as the keywords used in selecting or deselecting a facility for the subset. These keywords were tested to maximize accuracy in selecting facilities that may use fire-fighting foam in training exercises, however, due to the lack of a required reporting field in the data systems for designating fire training sites, this methodology may not identify all fire training sites or may potentially misidentify them.

Date of Government Version: 08/22/2018	Source: Environmental Protection Agency
Date Data Arrived at EDR: 03/31/2022	Telephone: 202-272-0167
Date Made Active in Reports: 11/08/2022	Last EDR Contact: 01/05/2023
Number of Days to Update: 222	Next Scheduled EDR Contact: 04/17/2023
	Data Release Frequency: Varies

GOVERNMENT RECORDS SEARCHED / DATA CURRENCY TRACKING

PFAS PART 139 AIRPORT: All Certified Part 139 Airports PFAS Information Listing

Since July 1, 2006, all certified part 139 airports are required to have fire-fighting foam onsite that meet military specifications (MIL-F-24385) (14 CFR 139.317). To date, these military specification fire-fighting foams are fluorinated and have been historically used for training and extinguishing. The 2018 FAA Reauthorization Act has a provision stating that no later than October 2021, FAA shall not require the use of fluorinated AFFF. This provision does not prohibit the use of fluorinated AFFF at Part 139 civilian airports; it only prohibits FAA from mandating its use. The Federal Aviation Administration's document AC 150/5210-6D - Aircraft Fire Extinguishing Agents provides guidance on Aircraft Fire Extinguishing Agents, which includes Aqueous Film Forming Foam (AFFF).

Date of Government Version: 08/22/2018	Source: Environmental Protection Agency
Date Data Arrived at EDR: 10/26/2022	Telephone: 202-272-0167
Date Made Active in Reports: 11/08/2022	Last EDR Contact: 01/05/2023
Number of Days to Update: 13	Next Scheduled EDR Contact: 04/17/2023
	Data Release Frequency: Varies

AQUEOUS FOAM NRC: Aqueous Foam Related Incidents Listing

The National Response Center (NRC) serves as an emergency call center that fields initial reports for pollution and railroad incidents and forwards that information to appropriate federal/state agencies for response. The spreadsheets posted to the NRC website contain initial incident data that has not been validated or investigated by a federal/state response agency. Response center calls from 1990 to the most recent complete calendar year where there was indication of Aqueous Film Forming Foam (AFFF) usage are included in this dataset. NRC calls may reference AFFF usage in the ?Material Involved? or ?Incident Description? fields.

Date of Government Version: 02/23/2022	Source: Environmental Protection Agency
Date Data Arrived at EDR: 03/31/2022	Telephone: 202-272-0167
Date Made Active in Reports: 11/08/2022	Last EDR Contact: 01/05/2023
Number of Days to Update: 222	Next Scheduled EDR Contact: 04/17/2023
	Data Release Frequency: Varies

PFAS: PFAS Contamination Site Location Listing

A listing of PFAS contaminated sites included in the GeoTracker database.

Date of Government Version: 08/31/2022	Source: State Water Resources Control Board
Date Data Arrived at EDR: 08/31/2022	Telephone: 866-480-1028
Date Made Active in Reports: 10/31/2022	Last EDR Contact: 12/02/2022
Number of Days to Update: 61	Next Scheduled EDR Contact: 03/20/2023
	Data Release Frequency: Varies

AQUEOUS FOAM: Former Fire Training Facility Assessments Listing

Airports shown on this list are those believed to use Aqueous Film Forming Foam (AFFF), and certified by the Federal Aviation Administration (FAA) under Title 14, Code of Federal Regulations (CFR), Part 139 (14 CFR Part 139). This list was created by SWRCB using information available from the FAA. Location points shown are from the latitude and longitude listed on the FAA airport master record.

Date of Government Version: 09/06/2022	Source: State Water Resources Control Board
Date Data Arrived at EDR: 09/06/2022	Telephone: 916-341-5455
Date Made Active in Reports: 10/26/2022	Last EDR Contact: 10/09/2022
Number of Days to Update: 50	Next Scheduled EDR Contact: 03/20/2023
	Data Release Frequency: Varies

CA BOND EXP. PLAN: Bond Expenditure Plan

Department of Health Services developed a site-specific expenditure plan as the basis for an appropriation of Hazardous Substance Cleanup Bond Act funds. It is not updated.

Date of Government Version: 01/01/1989	Source: Department of Health Services
Date Data Arrived at EDR: 07/27/1994	Telephone: 916-255-2118
Date Made Active in Reports: 08/02/1994	Last EDR Contact: 05/31/1994
Number of Days to Update: 6	Next Scheduled EDR Contact: N/A
	Data Release Frequency: No Update Planned

GOVERNMENT RECORDS SEARCHED / DATA CURRENCY TRACKING

CORTESE: "Cortese" Hazardous Waste & Substances Sites List

The sites for the list are designated by the State Water Resource Control Board (LUST), the Integrated Waste Board (SWF/LS), and the Department of Toxic Substances Control (Cal-Sites).

Date of Government Version: 09/19/2022	Source: CAL EPA/Office of Emergency Information
Date Data Arrived at EDR: 09/19/2022	Telephone: 916-323-3400
Date Made Active in Reports: 12/07/2022	Last EDR Contact: 12/14/2022
Number of Days to Update: 79	Next Scheduled EDR Contact: 04/03/2023
	Data Release Frequency: Quarterly

CUPA LIVERMORE-PLEASANTON: CUPA Facility Listing

list of facilities associated with the various CUPA programs in Livermore-Pleasanton

Date of Government Version: 12/07/2021	Source: Livermore-Pleasanton Fire Department
Date Data Arrived at EDR: 05/09/2022	Telephone: 925-454-2361
Date Made Active in Reports: 05/17/2022	Last EDR Contact: 11/10/2022
Number of Days to Update: 8	Next Scheduled EDR Contact: 02/20/2023
	Data Release Frequency: Varies

DRYCLEANERS: Cleaner Facilities

A list of drycleaner related facilities that have EPA ID numbers. These are facilities with certain SIC codes: power laundries, family and commercial; garment pressing and cleaner's agents; linen supply; coin-operated laundries and cleaning; drycleaning plants, except rugs; carpet and upholster cleaning; industrial launderers; laundry and garment services.

Date of Government Version: 08/27/2021	Source: Department of Toxic Substance Control
Date Data Arrived at EDR: 09/01/2021	Telephone: 916-327-4498
Date Made Active in Reports: 11/19/2021	Last EDR Contact: 11/07/2022
Number of Days to Update: 79	Next Scheduled EDR Contact: 03/13/2023
	Data Release Frequency: Annually

DRYCLEAN SOUTH COAST: South Coast Air Quality Management District Drycleaner Listing

A listing of dry cleaners in the South Coast Air Quality Management District

Date of Government Version: 08/18/2022	Source: South Coast Air Quality Management District
Date Data Arrived at EDR: 08/29/2022	Telephone: 909-396-3211
Date Made Active in Reports: 11/14/2022	Last EDR Contact: 11/15/2022
Number of Days to Update: 77	Next Scheduled EDR Contact: 03/06/2023
	Data Release Frequency: Varies

DRYCLEAN AVAQMD: Antelope Valley Air Quality Management District Drycleaner Listing

A listing of dry cleaners in the Antelope Valley Air Quality Management District.

Date of Government Version: 05/25/2022	Source: Antelope Valley Air Quality Management District
Date Data Arrived at EDR: 05/26/2022	Telephone: 661-723-8070
Date Made Active in Reports: 08/11/2022	Last EDR Contact: 11/14/2022
Number of Days to Update: 77	Next Scheduled EDR Contact: 03/13/2023
	Data Release Frequency: Varies

EMI: Emissions Inventory Data

Toxics and criteria pollutant emissions data collected by the ARB and local air pollution agencies.

Date of Government Version: 12/31/2020	Source: California Air Resources Board
Date Data Arrived at EDR: 06/13/2022	Telephone: 916-322-2990
Date Made Active in Reports: 08/30/2022	Last EDR Contact: 12/15/2022
Number of Days to Update: 78	Next Scheduled EDR Contact: 03/27/2023
	Data Release Frequency: Varies

ENF: Enforcement Action Listing

A listing of Water Board Enforcement Actions. Formal is everything except Oral/Verbal Communication, Notice of Violation, Expedited Payment Letter, and Staff Enforcement Letter.

GOVERNMENT RECORDS SEARCHED / DATA CURRENCY TRACKING

Date of Government Version: 10/17/2022
Date Data Arrived at EDR: 10/19/2022
Date Made Active in Reports: 01/10/2023
Number of Days to Update: 83

Source: State Water Resources Control Board
Telephone: 916-445-9379
Last EDR Contact: 10/19/2022
Next Scheduled EDR Contact: 01/30/2023
Data Release Frequency: Varies

Financial Assurance 1: Financial Assurance Information Listing

Financial Assurance information

Date of Government Version: 10/12/2022
Date Data Arrived at EDR: 10/12/2022
Date Made Active in Reports: 12/29/2022
Number of Days to Update: 78

Source: Department of Toxic Substances Control
Telephone: 916-255-3628
Last EDR Contact: 01/13/2023
Next Scheduled EDR Contact: 05/01/2023
Data Release Frequency: Varies

Financial Assurance 2: Financial Assurance Information Listing

A listing of financial assurance information for solid waste facilities. Financial assurance is intended to ensure that resources are available to pay for the cost of closure, post-closure care, and corrective measures if the owner or operator of a regulated facility is unable or unwilling to pay.

Date of Government Version: 08/09/2022
Date Data Arrived at EDR: 08/10/2022
Date Made Active in Reports: 08/30/2022
Number of Days to Update: 20

Source: California Integrated Waste Management Board
Telephone: 916-341-6066
Last EDR Contact: 11/15/2022
Next Scheduled EDR Contact: 02/20/2023
Data Release Frequency: Varies

ICE: ICE

Contains data pertaining to the Permitted Facilities with Inspections / Enforcements sites tracked in Envirostor.

Date of Government Version: 08/11/2022
Date Data Arrived at EDR: 08/11/2022
Date Made Active in Reports: 10/28/2022
Number of Days to Update: 78

Source: Department of Toxic Substances Control
Telephone: 877-786-9427
Last EDR Contact: 11/10/2022
Next Scheduled EDR Contact: 02/27/2023
Data Release Frequency: Quarterly

HIST CORTESE: Hazardous Waste & Substance Site List

The sites for the list are designated by the State Water Resource Control Board [LUST], the Integrated Waste Board [SWF/LS], and the Department of Toxic Substances Control [CALSITES]. This listing is no longer updated by the state agency.

Date of Government Version: 04/01/2001
Date Data Arrived at EDR: 01/22/2009
Date Made Active in Reports: 04/08/2009
Number of Days to Update: 76

Source: Department of Toxic Substances Control
Telephone: 916-323-3400
Last EDR Contact: 01/22/2009
Next Scheduled EDR Contact: N/A
Data Release Frequency: No Update Planned

HWP: EnviroStor Permitted Facilities Listing

Detailed information on permitted hazardous waste facilities and corrective action ("cleanups") tracked in EnviroStor.

Date of Government Version: 08/11/2022
Date Data Arrived at EDR: 08/11/2022
Date Made Active in Reports: 10/28/2022
Number of Days to Update: 78

Source: Department of Toxic Substances Control
Telephone: 916-323-3400
Last EDR Contact: 11/10/2022
Next Scheduled EDR Contact: 02/27/2023
Data Release Frequency: Quarterly

HWT: Registered Hazardous Waste Transporter Database

A listing of hazardous waste transporters. In California, unless specifically exempted, it is unlawful for any person to transport hazardous wastes unless the person holds a valid registration issued by DTSC. A hazardous waste transporter registration is valid for one year and is assigned a unique registration number.

GOVERNMENT RECORDS SEARCHED / DATA CURRENCY TRACKING

Date of Government Version: 10/03/2022
Date Data Arrived at EDR: 10/03/2022
Date Made Active in Reports: 12/15/2022
Number of Days to Update: 73

Source: Department of Toxic Substances Control
Telephone: 916-440-7145
Last EDR Contact: 01/04/2023
Next Scheduled EDR Contact: 04/17/2023
Data Release Frequency: Quarterly

HAZNET: Facility and Manifest Data

Facility and Manifest Data. The data is extracted from the copies of hazardous waste manifests received each year by the DTSC. The annual volume of manifests is typically 700,000 - 1,000,000 annually, representing approximately 350,000 - 500,000 shipments. Data are from the manifests submitted without correction, and therefore many contain some invalid values for data elements such as generator ID, TSD ID, waste category, and disposal method. This database begins with calendar year 1993.

Date of Government Version: 12/31/2021
Date Data Arrived at EDR: 07/05/2022
Date Made Active in Reports: 09/19/2022
Number of Days to Update: 76

Source: California Environmental Protection Agency
Telephone: 916-255-1136
Last EDR Contact: 01/06/2023
Next Scheduled EDR Contact: 04/17/2023
Data Release Frequency: Annually

MINES: Mines Site Location Listing

A listing of mine site locations from the Office of Mine Reclamation.

Date of Government Version: 08/31/2022
Date Data Arrived at EDR: 08/31/2022
Date Made Active in Reports: 11/18/2022
Number of Days to Update: 79

Source: Department of Conservation
Telephone: 916-322-1080
Last EDR Contact: 12/02/2022
Next Scheduled EDR Contact: 03/20/2023
Data Release Frequency: Quarterly

MWMP: Medical Waste Management Program Listing

The Medical Waste Management Program (MWMP) ensures the proper handling and disposal of medical waste by permitting and inspecting medical waste Offsite Treatment Facilities (PDF) and Transfer Stations (PDF) throughout the state. MWMP also oversees all Medical Waste Transporters.

Date of Government Version: 08/08/2022
Date Data Arrived at EDR: 08/25/2022
Date Made Active in Reports: 11/14/2022
Number of Days to Update: 81

Source: Department of Public Health
Telephone: 916-558-1784
Last EDR Contact: 11/29/2022
Next Scheduled EDR Contact: 03/13/2023
Data Release Frequency: Varies

NPDES: NPDES Permits Listing

A listing of NPDES permits, including stormwater.

Date of Government Version: 08/08/2022
Date Data Arrived at EDR: 08/08/2022
Date Made Active in Reports: 10/20/2022
Number of Days to Update: 73

Source: State Water Resources Control Board
Telephone: 916-445-9379
Last EDR Contact: 11/03/2022
Next Scheduled EDR Contact: 02/20/2023
Data Release Frequency: Quarterly

PEST LIC: Pesticide Regulation Licenses Listing

A listing of licenses and certificates issued by the Department of Pesticide Regulation. The DPR issues licenses and/or certificates to: Persons and businesses that apply or sell pesticides; Pest control dealers and brokers; Persons who advise on agricultural pesticide applications.

Date of Government Version: 08/25/2022
Date Data Arrived at EDR: 08/25/2022
Date Made Active in Reports: 11/14/2022
Number of Days to Update: 81

Source: Department of Pesticide Regulation
Telephone: 916-445-4038
Last EDR Contact: 11/29/2022
Next Scheduled EDR Contact: 03/13/2023
Data Release Frequency: Quarterly

GOVERNMENT RECORDS SEARCHED / DATA CURRENCY TRACKING

PROC: Certified Processors Database

A listing of certified processors.

Date of Government Version: 08/31/2022
Date Data Arrived at EDR: 08/31/2022
Date Made Active in Reports: 11/18/2022
Number of Days to Update: 79

Source: Department of Conservation
Telephone: 916-323-3836
Last EDR Contact: 12/02/2022
Next Scheduled EDR Contact: 03/20/2023
Data Release Frequency: Quarterly

NOTIFY 65: Proposition 65 Records

Listings of all Proposition 65 incidents reported to counties by the State Water Resources Control Board and the Regional Water Quality Control Board. This database is no longer updated by the reporting agency.

Date of Government Version: 09/07/2022
Date Data Arrived at EDR: 09/08/2022
Date Made Active in Reports: 11/29/2022
Number of Days to Update: 82

Source: State Water Resources Control Board
Telephone: 916-445-3846
Last EDR Contact: 12/06/2022
Next Scheduled EDR Contact: 03/27/2023
Data Release Frequency: No Update Planned

UIC: UIC Listing

A listing of wells identified as underground injection wells, in the California Oil and Gas Wells database.

Date of Government Version: 08/31/2022
Date Data Arrived at EDR: 08/31/2022
Date Made Active in Reports: 11/18/2022
Number of Days to Update: 79

Source: Department of Conservation
Telephone: 916-445-2408
Last EDR Contact: 12/02/2022
Next Scheduled EDR Contact: 03/20/2023
Data Release Frequency: Varies

UIC GEO: Underground Injection Control Sites (GEOTRACKER)

Underground control injection sites

Date of Government Version: 08/31/2022
Date Data Arrived at EDR: 08/31/2022
Date Made Active in Reports: 11/17/2022
Number of Days to Update: 78

Source: State Water Resource Control Board
Telephone: 866-480-1028
Last EDR Contact: 12/02/2022
Next Scheduled EDR Contact: 03/20/2023
Data Release Frequency: Varies

WASTEWATER PITS: Oil Wastewater Pits Listing

Water officials discovered that oil producers have been dumping chemical-laden wastewater into hundreds of unlined pits that are operating without proper permits. Inspections completed by the Central Valley Regional Water Quality Control Board revealed the existence of previously unidentified waste sites. The water boards review found that more than one-third of the region's active disposal pits are operating without permission.

Date of Government Version: 02/11/2021
Date Data Arrived at EDR: 07/01/2021
Date Made Active in Reports: 09/29/2021
Number of Days to Update: 90

Source: RWQCB, Central Valley Region
Telephone: 559-445-5577
Last EDR Contact: 01/06/2023
Next Scheduled EDR Contact: 04/17/2023
Data Release Frequency: Varies

WDS: Waste Discharge System

Sites which have been issued waste discharge requirements.

Date of Government Version: 06/19/2007
Date Data Arrived at EDR: 06/20/2007
Date Made Active in Reports: 06/29/2007
Number of Days to Update: 9

Source: State Water Resources Control Board
Telephone: 916-341-5227
Last EDR Contact: 11/08/2022
Next Scheduled EDR Contact: 02/27/2023
Data Release Frequency: No Update Planned

WIP: Well Investigation Program Case List

Well Investigation Program case in the San Gabriel and San Fernando Valley area.

GOVERNMENT RECORDS SEARCHED / DATA CURRENCY TRACKING

Date of Government Version: 07/03/2009
Date Data Arrived at EDR: 07/21/2009
Date Made Active in Reports: 08/03/2009
Number of Days to Update: 13

Source: Los Angeles Water Quality Control Board
Telephone: 213-576-6726
Last EDR Contact: 12/13/2022
Next Scheduled EDR Contact: 04/03/2023
Data Release Frequency: No Update Planned

MILITARY PRIV SITES: Military Privatized Sites (GEOTRACKER)

Military privatized sites

Date of Government Version: 08/31/2022
Date Data Arrived at EDR: 08/31/2022
Date Made Active in Reports: 11/17/2022
Number of Days to Update: 78

Source: State Water Resources Control Board
Telephone: 866-480-1028
Last EDR Contact: 12/02/2022
Next Scheduled EDR Contact: 03/20/2023
Data Release Frequency: Varies

PROJECT: Project Sites (GEOTRACKER)

Projects sites

Date of Government Version: 08/31/2022
Date Data Arrived at EDR: 08/31/2022
Date Made Active in Reports: 11/17/2022
Number of Days to Update: 78

Source: State Water Resources Control Board
Telephone: 866-480-1028
Last EDR Contact: 12/02/2022
Next Scheduled EDR Contact: 03/20/2023
Data Release Frequency: Varies

WDR: Waste Discharge Requirements Listing

In general, the Waste Discharge Requirements (WDRs) Program (sometimes also referred to as the "Non Chapter 15 (Non 15) Program") regulates point discharges that are exempt pursuant to Subsection 20090 of Title 27 and not subject to the Federal Water Pollution Control Act. Exemptions from Title 27 may be granted for nine categories of discharges (e.g., sewage, wastewater, etc.) that meet, and continue to meet, the preconditions listed for each specific exemption. The scope of the WDRs Program also includes the discharge of wastes classified as inert, pursuant to section 20230 of Title 27.

Date of Government Version: 08/31/2022
Date Data Arrived at EDR: 08/31/2022
Date Made Active in Reports: 11/18/2022
Number of Days to Update: 79

Source: State Water Resources Control Board
Telephone: 916-341-5810
Last EDR Contact: 12/02/2022
Next Scheduled EDR Contact: 03/20/2023
Data Release Frequency: Quarterly

CIWQS: California Integrated Water Quality System

The California Integrated Water Quality System (CIWQS) is a computer system used by the State and Regional Water Quality Control Boards to track information about places of environmental interest, manage permits and other orders, track inspections, and manage violations and enforcement activities.

Date of Government Version: 08/16/2022
Date Data Arrived at EDR: 08/17/2022
Date Made Active in Reports: 08/18/2022
Number of Days to Update: 1

Source: State Water Resources Control Board
Telephone: 866-794-4977
Last EDR Contact: 11/29/2022
Next Scheduled EDR Contact: 03/13/2023
Data Release Frequency: Varies

CERS: CalEPA Regulated Site Portal Data

The CalEPA Regulated Site Portal database combines data about environmentally regulated sites and facilities in California into a single database. It combines data from a variety of state and federal databases, and provides an overview of regulated activities across the spectrum of environmental programs for any given location in California. These activities include hazardous materials and waste, state and federal cleanups, impacted ground and surface waters, and toxic materials

Date of Government Version: 01/05/2023
Date Data Arrived at EDR: 01/06/2023
Date Made Active in Reports: 01/10/2023
Number of Days to Update: 4

Source: California Environmental Protection Agency
Telephone: 916-323-2514
Last EDR Contact: 01/06/2023
Next Scheduled EDR Contact: 05/01/2023
Data Release Frequency: Varies

GOVERNMENT RECORDS SEARCHED / DATA CURRENCY TRACKING

NON-CASE INFO: Non-Case Information Sites (GEOTRACKER)

Non-Case Information sites

Date of Government Version: 08/31/2022	Source: State Water Resources Control Board
Date Data Arrived at EDR: 08/31/2022	Telephone: 866-480-1028
Date Made Active in Reports: 11/17/2022	Last EDR Contact: 12/02/2022
Number of Days to Update: 78	Next Scheduled EDR Contact: 03/20/2023
	Data Release Frequency: Varies

OTHER OIL GAS: Other Oil & Gas Projects Sites (GEOTRACKER)

Other Oil & Gas Projects sites

Date of Government Version: 08/31/2022	Source: State Water Resources Control Board
Date Data Arrived at EDR: 08/31/2022	Telephone: 866-480-1028
Date Made Active in Reports: 11/17/2022	Last EDR Contact: 12/02/2022
Number of Days to Update: 78	Next Scheduled EDR Contact: 03/20/2023
	Data Release Frequency: Varies

PROD WATER PONDS: Produced Water Ponds Sites (GEOTRACKER)

Produced water ponds sites

Date of Government Version: 08/31/2022	Source: State Water Resources Control Board
Date Data Arrived at EDR: 08/31/2022	Telephone: 866-480-1028
Date Made Active in Reports: 11/17/2022	Last EDR Contact: 12/02/2022
Number of Days to Update: 78	Next Scheduled EDR Contact: 03/20/2023
	Data Release Frequency: Varies

SAMPLING POINT: Sampling Point ? Public Sites (GEOTRACKER)

Sampling point - public sites

Date of Government Version: 08/31/2022	Source: State Water Resources Control Board
Date Data Arrived at EDR: 08/31/2022	Telephone: 866-480-1028
Date Made Active in Reports: 11/17/2022	Last EDR Contact: 12/02/2022
Number of Days to Update: 78	Next Scheduled EDR Contact: 03/20/2023
	Data Release Frequency: Varies

WELL STIM PROJ: Well Stimulation Project (GEOTRACKER)

Includes areas of groundwater monitoring plans, a depiction of the monitoring network, and the facilities, boundaries, and subsurface characteristics of the oilfield and the features (oil and gas wells, produced water ponds, UIC wells, water supply wells, etc?) being monitored

Date of Government Version: 08/31/2022	Source: State Water Resources Control Board
Date Data Arrived at EDR: 08/31/2022	Telephone: 866-480-1028
Date Made Active in Reports: 11/17/2022	Last EDR Contact: 12/02/2022
Number of Days to Update: 78	Next Scheduled EDR Contact: 03/20/2023
	Data Release Frequency: Varies

HWTS: Hazardous Waste Tracking System

DTSC maintains the Hazardous Waste Tracking System that stores ID number information since the early 1980s and manifest data since 1993. The system collects both manifest copies from the generator and destination facility.

Date of Government Version: 04/05/2022	Source: Department of Toxic Substances Control
Date Data Arrived at EDR: 04/05/2022	Telephone: 916-324-2444
Date Made Active in Reports: 04/26/2022	Last EDR Contact: 01/03/2023
Number of Days to Update: 21	Next Scheduled EDR Contact: 04/17/2023
	Data Release Frequency: Varies

PCS ENF: Enforcement data

No description is available for this data

GOVERNMENT RECORDS SEARCHED / DATA CURRENCY TRACKING

Date of Government Version: 12/31/2014
Date Data Arrived at EDR: 02/05/2015
Date Made Active in Reports: 03/06/2015
Number of Days to Update: 29

Source: EPA
Telephone: 202-564-2497
Last EDR Contact: 12/28/2022
Next Scheduled EDR Contact: 04/17/2023
Data Release Frequency: Varies

MINES MRDS: Mineral Resources Data System Mineral Resources Data System

Date of Government Version: 04/06/2018
Date Data Arrived at EDR: 10/21/2019
Date Made Active in Reports: 10/24/2019
Number of Days to Update: 3

Source: USGS
Telephone: 703-648-6533
Last EDR Contact: 11/22/2022
Next Scheduled EDR Contact: 03/06/2023
Data Release Frequency: Varies

PCS INACTIVE: Listing of Inactive PCS Permits

An inactive permit is a facility that has shut down or is no longer discharging.

Date of Government Version: 11/05/2014
Date Data Arrived at EDR: 01/06/2015
Date Made Active in Reports: 05/06/2015
Number of Days to Update: 120

Source: EPA
Telephone: 202-564-2496
Last EDR Contact: 12/28/2022
Next Scheduled EDR Contact: 04/17/2023
Data Release Frequency: Semi-Annually

PCS: Permit Compliance System

PCS is a computerized management information system that contains data on National Pollutant Discharge Elimination System (NPDES) permit holding facilities. PCS tracks the permit, compliance, and enforcement status of NPDES facilities.

Date of Government Version: 07/14/2011
Date Data Arrived at EDR: 08/05/2011
Date Made Active in Reports: 09/29/2011
Number of Days to Update: 55

Source: EPA, Office of Water
Telephone: 202-564-2496
Last EDR Contact: 12/28/2022
Next Scheduled EDR Contact: 04/17/2023
Data Release Frequency: Semi-Annually

EDR HIGH RISK HISTORICAL RECORDS

EDR Exclusive Records

EDR MGP: EDR Proprietary Manufactured Gas Plants

The EDR Proprietary Manufactured Gas Plant Database includes records of coal gas plants (manufactured gas plants) compiled by EDR's researchers. Manufactured gas sites were used in the United States from the 1800's to 1950's to produce a gas that could be distributed and used as fuel. These plants used whale oil, rosin, coal, or a mixture of coal, oil, and water that also produced a significant amount of waste. Many of the byproducts of the gas production, such as coal tar (oily waste containing volatile and non-volatile chemicals), sludges, oils and other compounds are potentially hazardous to human health and the environment. The byproduct from this process was frequently disposed of directly at the plant site and can remain or spread slowly, serving as a continuous source of soil and groundwater contamination.

Date of Government Version: N/A
Date Data Arrived at EDR: N/A
Date Made Active in Reports: N/A
Number of Days to Update: N/A

Source: EDR, Inc.
Telephone: N/A
Last EDR Contact: N/A
Next Scheduled EDR Contact: N/A
Data Release Frequency: No Update Planned

EDR Hist Auto: EDR Exclusive Historical Auto Stations

EDR has searched selected national collections of business directories and has collected listings of potential gas station/filling station/service station sites that were available to EDR researchers. EDR's review was limited to those categories of sources that might, in EDR's opinion, include gas station/filling station/service station establishments. The categories reviewed included, but were not limited to gas, gas station, gasoline station, filling station, auto, automobile repair, auto service station, service station, etc. This database falls within a category of information EDR classifies as "High Risk Historical Records", or HRHR. EDR's HRHR effort presents unique and sometimes proprietary data about past sites and operations that typically create environmental concerns, but may not show up in current government records searches.

GOVERNMENT RECORDS SEARCHED / DATA CURRENCY TRACKING

Date of Government Version: N/A
Date Data Arrived at EDR: N/A
Date Made Active in Reports: N/A
Number of Days to Update: N/A

Source: EDR, Inc.
Telephone: N/A
Last EDR Contact: N/A
Next Scheduled EDR Contact: N/A
Data Release Frequency: Varies

EDR Hist Cleaner: EDR Exclusive Historical Cleaners

EDR has searched selected national collections of business directories and has collected listings of potential dry cleaner sites that were available to EDR researchers. EDR's review was limited to those categories of sources that might, in EDR's opinion, include dry cleaning establishments. The categories reviewed included, but were not limited to dry cleaners, cleaners, laundry, laundromat, cleaning/laundry, wash & dry etc. This database falls within a category of information EDR classifies as "High Risk Historical Records", or HRHR. EDR's HRHR effort presents unique and sometimes proprietary data about past sites and operations that typically create environmental concerns, but may not show up in current government records searches.

Date of Government Version: N/A
Date Data Arrived at EDR: N/A
Date Made Active in Reports: N/A
Number of Days to Update: N/A

Source: EDR, Inc.
Telephone: N/A
Last EDR Contact: N/A
Next Scheduled EDR Contact: N/A
Data Release Frequency: Varies

EDR RECOVERED GOVERNMENT ARCHIVES

Exclusive Recovered Govt. Archives

RGA LF: Recovered Government Archive Solid Waste Facilities List

The EDR Recovered Government Archive Landfill database provides a list of landfills derived from historical databases and includes many records that no longer appear in current government lists. Compiled from Records formerly available from the Department of Resources Recycling and Recovery in California.

Date of Government Version: N/A
Date Data Arrived at EDR: 07/01/2013
Date Made Active in Reports: 01/13/2014
Number of Days to Update: 196

Source: Department of Resources Recycling and Recovery
Telephone: N/A
Last EDR Contact: 06/01/2012
Next Scheduled EDR Contact: N/A
Data Release Frequency: Varies

RGA LUST: Recovered Government Archive Leaking Underground Storage Tank

The EDR Recovered Government Archive Leaking Underground Storage Tank database provides a list of LUST incidents derived from historical databases and includes many records that no longer appear in current government lists. Compiled from Records formerly available from the State Water Resources Control Board in California.

Date of Government Version: N/A
Date Data Arrived at EDR: 07/01/2013
Date Made Active in Reports: 12/30/2013
Number of Days to Update: 182

Source: State Water Resources Control Board
Telephone: N/A
Last EDR Contact: 06/01/2012
Next Scheduled EDR Contact: N/A
Data Release Frequency: Varies

COUNTY RECORDS

ALAMEDA COUNTY:

CS ALAMEDA: Contaminated Sites

A listing of contaminated sites overseen by the Toxic Release Program (oil and groundwater contamination from chemical releases and spills) and the Leaking Underground Storage Tank Program (soil and ground water contamination from leaking petroleum USTs).

Date of Government Version: 01/09/2019
Date Data Arrived at EDR: 01/11/2019
Date Made Active in Reports: 03/05/2019
Number of Days to Update: 53

Source: Alameda County Environmental Health Services
Telephone: 510-567-6700
Last EDR Contact: 12/28/2022
Next Scheduled EDR Contact: 04/17/2023
Data Release Frequency: Semi-Annually

GOVERNMENT RECORDS SEARCHED / DATA CURRENCY TRACKING

UST ALAMEDA: Underground Tanks

Underground storage tank sites located in Alameda county.

Date of Government Version: 09/28/2022
Date Data Arrived at EDR: 09/29/2022
Date Made Active in Reports: 12/14/2022
Number of Days to Update: 76

Source: Alameda County Environmental Health Services
Telephone: 510-567-6700
Last EDR Contact: 12/28/2022
Next Scheduled EDR Contact: 04/17/2023
Data Release Frequency: Semi-Annually

AMADOR COUNTY:

CUPA AMADOR: CUPA Facility List Cupa Facility List

Date of Government Version: 07/22/2022
Date Data Arrived at EDR: 07/27/2022
Date Made Active in Reports: 08/01/2022
Number of Days to Update: 5

Source: Amador County Environmental Health
Telephone: 209-223-6439
Last EDR Contact: 10/26/2022
Next Scheduled EDR Contact: 02/13/2023
Data Release Frequency: Varies

BUTTE COUNTY:

CUPA BUTTE: CUPA Facility Listing Cupa facility list.

Date of Government Version: 04/21/2017
Date Data Arrived at EDR: 04/25/2017
Date Made Active in Reports: 08/09/2017
Number of Days to Update: 106

Source: Public Health Department
Telephone: 530-538-7149
Last EDR Contact: 12/28/2022
Next Scheduled EDR Contact: 04/17/2023
Data Release Frequency: No Update Planned

CALVERAS COUNTY:

CUPA CALVERAS: CUPA Facility Listing Cupa Facility Listing

Date of Government Version: 12/13/2022
Date Data Arrived at EDR: 12/15/2022
Date Made Active in Reports: 12/21/2022
Number of Days to Update: 6

Source: Calveras County Environmental Health
Telephone: 209-754-6399
Last EDR Contact: 12/13/2022
Next Scheduled EDR Contact: 04/03/2023
Data Release Frequency: Quarterly

COLUSA COUNTY:

CUPA COLUSA: CUPA Facility List Cupa facility list.

Date of Government Version: 04/06/2020
Date Data Arrived at EDR: 04/23/2020
Date Made Active in Reports: 07/10/2020
Number of Days to Update: 78

Source: Health & Human Services
Telephone: 530-458-0396
Last EDR Contact: 10/26/2022
Next Scheduled EDR Contact: 02/16/2023
Data Release Frequency: Semi-Annually

CONTRA COSTA COUNTY:

GOVERNMENT RECORDS SEARCHED / DATA CURRENCY TRACKING

SL CONTRA COSTA: Site List

List includes sites from the underground tank, hazardous waste generator and business plan/2185 programs.

Date of Government Version: 10/20/2022
Date Data Arrived at EDR: 10/21/2022
Date Made Active in Reports: 01/10/2023
Number of Days to Update: 81

Source: Contra Costa Health Services Department
Telephone: 925-646-2286
Last EDR Contact: 10/20/2022
Next Scheduled EDR Contact: 02/06/2023
Data Release Frequency: Semi-Annually

DEL NORTE COUNTY:

CUPA DEL NORTE: CUPA Facility List

Cupa Facility list

Date of Government Version: 05/04/2022
Date Data Arrived at EDR: 05/06/2022
Date Made Active in Reports: 07/28/2022
Number of Days to Update: 83

Source: Del Norte County Environmental Health Division
Telephone: 707-465-0426
Last EDR Contact: 10/20/2022
Next Scheduled EDR Contact: 02/06/2023
Data Release Frequency: Varies

EL DORADO COUNTY:

CUPA EL DORADO: CUPA Facility List

CUPA facility list.

Date of Government Version: 08/08/2022
Date Data Arrived at EDR: 08/09/2022
Date Made Active in Reports: 09/01/2022
Number of Days to Update: 23

Source: El Dorado County Environmental Management Department
Telephone: 530-621-6623
Last EDR Contact: 10/20/2022
Next Scheduled EDR Contact: 02/06/2023
Data Release Frequency: Varies

FRESNO COUNTY:

CUPA FRESNO: CUPA Resources List

Certified Unified Program Agency. CUPA's are responsible for implementing a unified hazardous materials and hazardous waste management regulatory program. The agency provides oversight of businesses that deal with hazardous materials, operate underground storage tanks or aboveground storage tanks.

Date of Government Version: 06/28/2021
Date Data Arrived at EDR: 12/21/2021
Date Made Active in Reports: 03/03/2022
Number of Days to Update: 72

Source: Dept. of Community Health
Telephone: 559-445-3271
Last EDR Contact: 12/29/2022
Next Scheduled EDR Contact: 04/10/2023
Data Release Frequency: Semi-Annually

GLENN COUNTY:

CUPA GLENN: CUPA Facility List

Cupa facility list

Date of Government Version: 01/22/2018
Date Data Arrived at EDR: 01/24/2018
Date Made Active in Reports: 03/14/2018
Number of Days to Update: 49

Source: Glenn County Air Pollution Control District
Telephone: 830-934-6500
Last EDR Contact: 01/13/2023
Next Scheduled EDR Contact: 05/01/2023
Data Release Frequency: No Update Planned

HUMBOLDT COUNTY:

GOVERNMENT RECORDS SEARCHED / DATA CURRENCY TRACKING

CUPA HUMBOLDT: CUPA Facility List CUPA facility list.

Date of Government Version: 08/12/2021
Date Data Arrived at EDR: 08/12/2021
Date Made Active in Reports: 11/08/2021
Number of Days to Update: 88

Source: Humboldt County Environmental Health
Telephone: N/A
Last EDR Contact: 11/08/2022
Next Scheduled EDR Contact: 02/27/2023
Data Release Frequency: Semi-Annually

IMPERIAL COUNTY:

CUPA IMPERIAL: CUPA Facility List Cupa facility list.

Date of Government Version: 10/11/2022
Date Data Arrived at EDR: 10/12/2022
Date Made Active in Reports: 12/29/2022
Number of Days to Update: 78

Source: San Diego Border Field Office
Telephone: 760-339-2777
Last EDR Contact: 01/13/2023
Next Scheduled EDR Contact: 05/01/2023
Data Release Frequency: Varies

INYO COUNTY:

CUPA INYO: CUPA Facility List Cupa facility list.

Date of Government Version: 04/02/2018
Date Data Arrived at EDR: 04/03/2018
Date Made Active in Reports: 06/14/2018
Number of Days to Update: 72

Source: Inyo County Environmental Health Services
Telephone: 760-878-0238
Last EDR Contact: 11/08/2022
Next Scheduled EDR Contact: 02/27/2023
Data Release Frequency: Varies

KERN COUNTY:

CUPA KERN: CUPA Facility List

A listing of sites included in the Kern County Hazardous Material Business Plan.

Date of Government Version: 10/03/2022
Date Data Arrived at EDR: 10/05/2022
Date Made Active in Reports: 12/16/2022
Number of Days to Update: 72

Source: Kern County Public Health
Telephone: 661-321-3000
Last EDR Contact: 10/05/2022
Next Scheduled EDR Contact: 02/16/2023
Data Release Frequency: Varies

UST KERN: Underground Storage Tank Sites & Tank Listing Kern County Sites and Tanks Listing.

Date of Government Version: 10/03/2022
Date Data Arrived at EDR: 10/05/2022
Date Made Active in Reports: 12/16/2022
Number of Days to Update: 72

Source: Kern County Environment Health Services Department
Telephone: 661-862-8700
Last EDR Contact: 10/05/2022
Next Scheduled EDR Contact: 02/16/2023
Data Release Frequency: Quarterly

KINGS COUNTY:

CUPA KINGS: CUPA Facility List

A listing of sites included in the county's Certified Unified Program Agency database. California's Secretary for Environmental Protection established the unified hazardous materials and hazardous waste regulatory program as required by chapter 6.11 of the California Health and Safety Code. The Unified Program consolidates the administration, permits, inspections, and enforcement activities.

GOVERNMENT RECORDS SEARCHED / DATA CURRENCY TRACKING

Date of Government Version: 12/03/2020
Date Data Arrived at EDR: 01/26/2021
Date Made Active in Reports: 04/14/2021
Number of Days to Update: 78

Source: Kings County Department of Public Health
Telephone: 559-584-1411
Last EDR Contact: 11/08/2022
Next Scheduled EDR Contact: 02/27/2023
Data Release Frequency: Varies

LAKE COUNTY:

CUPA LAKE: CUPA Facility List
Cupa facility list

Date of Government Version: 07/22/2022
Date Data Arrived at EDR: 07/25/2022
Date Made Active in Reports: 10/05/2022
Number of Days to Update: 72

Source: Lake County Environmental Health
Telephone: 707-263-1164
Last EDR Contact: 01/09/2023
Next Scheduled EDR Contact: 04/24/2023
Data Release Frequency: Varies

LASSEN COUNTY:

CUPA LASSEN: CUPA Facility List
Cupa facility list

Date of Government Version: 07/31/2020
Date Data Arrived at EDR: 08/21/2020
Date Made Active in Reports: 11/09/2020
Number of Days to Update: 80

Source: Lassen County Environmental Health
Telephone: 530-251-8528
Last EDR Contact: 01/13/2023
Next Scheduled EDR Contact: 05/01/2023
Data Release Frequency: Varies

LOS ANGELES COUNTY:

AOCONCERN: Key Areas of Concerns in Los Angeles County

San Gabriel Valley areas where VOC contamination is at or above the MCL as designated by region 9 EPA office. Date of Government Version: 3/30/2009 Exide Site area is a cleanup plan of lead-impacted soil surrounding the former Exide Facility as designated by the DTSC. Date of Government Version: 7/17/2017

Date of Government Version: 03/30/2009
Date Data Arrived at EDR: 03/31/2009
Date Made Active in Reports: 10/23/2009
Number of Days to Update: 206

Source: N/A
Telephone: N/A
Last EDR Contact: 12/06/2022
Next Scheduled EDR Contact: 03/27/2023
Data Release Frequency: No Update Planned

HMS LOS ANGELES: HMS: Street Number List

Industrial Waste and Underground Storage Tank Sites.

Date of Government Version: 10/03/2022
Date Data Arrived at EDR: 10/04/2022
Date Made Active in Reports: 12/15/2022
Number of Days to Update: 72

Source: Department of Public Works
Telephone: 626-458-3517
Last EDR Contact: 12/28/2022
Next Scheduled EDR Contact: 04/17/2023
Data Release Frequency: Semi-Annually

LF LOS ANGELES: List of Solid Waste Facilities

Solid Waste Facilities in Los Angeles County.

Date of Government Version: 10/07/2022
Date Data Arrived at EDR: 10/07/2022
Date Made Active in Reports: 12/21/2022
Number of Days to Update: 75

Source: La County Department of Public Works
Telephone: 818-458-5185
Last EDR Contact: 01/10/2023
Next Scheduled EDR Contact: 04/24/2023
Data Release Frequency: Varies

GOVERNMENT RECORDS SEARCHED / DATA CURRENCY TRACKING

LF LOS ANGELES CITY: City of Los Angeles Landfills

Landfills owned and maintained by the City of Los Angeles.

Date of Government Version: 01/01/2022	Source: Engineering & Construction Division
Date Data Arrived at EDR: 01/21/2022	Telephone: 213-473-7869
Date Made Active in Reports: 04/11/2022	Last EDR Contact: 01/05/2023
Number of Days to Update: 80	Next Scheduled EDR Contact: 04/24/2023
	Data Release Frequency: Varies

LOS ANGELES AST: Active & Inactive AST Inventory

A listing of active & inactive above ground petroleum storage tank site locations, located in the City of Los Angeles.

Date of Government Version: 06/01/2019	Source: Los Angeles Fire Department
Date Data Arrived at EDR: 06/25/2019	Telephone: 213-978-3800
Date Made Active in Reports: 08/22/2019	Last EDR Contact: 12/13/2022
Number of Days to Update: 58	Next Scheduled EDR Contact: 04/03/2023
	Data Release Frequency: Varies

LOS ANGELES CO LF METHANE: Methane Producing Landfills

This data was created on April 30, 2012 to represent known disposal sites in Los Angeles County that may produce and emanate methane gas. The shapefile contains disposal sites within Los Angeles County that once accepted degradable refuse material. Information used to create this data was extracted from a landfill survey performed by County Engineers (Major Waste System Map, 1973) as well as historical records from CalRecycle, Regional Water Quality Control Board, and Los Angeles County Department of Public Health

Date of Government Version: 01/10/2022	Source: Los Angeles County Department of Public Works
Date Data Arrived at EDR: 01/12/2022	Telephone: 626-458-6973
Date Made Active in Reports: 04/04/2022	Last EDR Contact: 01/05/2023
Number of Days to Update: 82	Next Scheduled EDR Contact: 04/24/2023
	Data Release Frequency: No Update Planned

LOS ANGELES HM: Active & Inactive Hazardous Materials Inventory

A listing of active & inactive hazardous materials facility locations, located in the City of Los Angeles.

Date of Government Version: 08/30/2022	Source: Los Angeles Fire Department
Date Data Arrived at EDR: 09/20/2022	Telephone: 213-978-3800
Date Made Active in Reports: 12/07/2022	Last EDR Contact: 12/14/2022
Number of Days to Update: 78	Next Scheduled EDR Contact: 04/03/2023
	Data Release Frequency: Varies

LOS ANGELES UST: Active & Inactive UST Inventory

A listing of active & inactive underground storage tank site locations and underground storage tank historical sites, located in the City of Los Angeles.

Date of Government Version: 08/30/2022	Source: Los Angeles Fire Department
Date Data Arrived at EDR: 09/20/2022	Telephone: 213-978-3800
Date Made Active in Reports: 12/08/2022	Last EDR Contact: 12/14/2022
Number of Days to Update: 79	Next Scheduled EDR Contact: 04/03/2023
	Data Release Frequency: Varies

SITE MIT LOS ANGELES: Site Mitigation List

Industrial sites that have had some sort of spill or complaint.

Date of Government Version: 05/26/2021	Source: Community Health Services
Date Data Arrived at EDR: 07/09/2021	Telephone: 323-890-7806
Date Made Active in Reports: 09/29/2021	Last EDR Contact: 10/20/2022
Number of Days to Update: 82	Next Scheduled EDR Contact: 01/30/2023
	Data Release Frequency: Annually

GOVERNMENT RECORDS SEARCHED / DATA CURRENCY TRACKING

UST EL SEGUNDO: City of El Segundo Underground Storage Tank
Underground storage tank sites located in El Segundo city.

Date of Government Version: 01/21/2017	Source: City of El Segundo Fire Department
Date Data Arrived at EDR: 04/19/2017	Telephone: 310-524-2236
Date Made Active in Reports: 05/10/2017	Last EDR Contact: 01/05/2023
Number of Days to Update: 21	Next Scheduled EDR Contact: 04/24/2023
	Data Release Frequency: No Update Planned

UST LONG BEACH: City of Long Beach Underground Storage Tank
Underground storage tank sites located in the city of Long Beach.

Date of Government Version: 04/22/2019	Source: City of Long Beach Fire Department
Date Data Arrived at EDR: 04/23/2019	Telephone: 562-570-2563
Date Made Active in Reports: 06/27/2019	Last EDR Contact: 10/11/2022
Number of Days to Update: 65	Next Scheduled EDR Contact: 01/30/2023
	Data Release Frequency: Varies

UST TORRANCE: City of Torrance Underground Storage Tank
Underground storage tank sites located in the city of Torrance.

Date of Government Version: 10/18/2022	Source: City of Torrance Fire Department
Date Data Arrived at EDR: 10/19/2022	Telephone: 310-618-2973
Date Made Active in Reports: 01/10/2023	Last EDR Contact: 01/13/2023
Number of Days to Update: 83	Next Scheduled EDR Contact: 05/01/2023
	Data Release Frequency: Semi-Annually

MADERA COUNTY:

CUPA MADERA: CUPA Facility List

A listing of sites included in the county's Certified Unified Program Agency database. California's Secretary for Environmental Protection established the unified hazardous materials and hazardous waste regulatory program as required by chapter 6.11 of the California Health and Safety Code. The Unified Program consolidates the administration, permits, inspections, and enforcement activities.

Date of Government Version: 08/10/2020	Source: Madera County Environmental Health
Date Data Arrived at EDR: 08/12/2020	Telephone: 559-675-7823
Date Made Active in Reports: 10/23/2020	Last EDR Contact: 11/08/2022
Number of Days to Update: 72	Next Scheduled EDR Contact: 02/27/2023
	Data Release Frequency: Varies

MARIN COUNTY:

UST MARIN: Underground Storage Tank Sites
Currently permitted USTs in Marin County.

Date of Government Version: 09/26/2018	Source: Public Works Department Waste Management
Date Data Arrived at EDR: 10/04/2018	Telephone: 415-473-6647
Date Made Active in Reports: 11/02/2018	Last EDR Contact: 12/19/2022
Number of Days to Update: 29	Next Scheduled EDR Contact: 04/10/2023
	Data Release Frequency: Semi-Annually

MENDOCINO COUNTY:

UST MENDOCINO: Mendocino County UST Database
A listing of underground storage tank locations in Mendocino County.

GOVERNMENT RECORDS SEARCHED / DATA CURRENCY TRACKING

Date of Government Version: 09/22/2021
Date Data Arrived at EDR: 11/18/2021
Date Made Active in Reports: 11/22/2021
Number of Days to Update: 4

Source: Department of Public Health
Telephone: 707-463-4466
Last EDR Contact: 11/15/2022
Next Scheduled EDR Contact: 03/06/2023
Data Release Frequency: Annually

MERCED COUNTY:

CUPA MERCED: CUPA Facility List
CUPA facility list.

Date of Government Version: 02/15/2022
Date Data Arrived at EDR: 02/17/2022
Date Made Active in Reports: 05/11/2022
Number of Days to Update: 83

Source: Merced County Environmental Health
Telephone: 209-381-1094
Last EDR Contact: 11/08/2022
Next Scheduled EDR Contact: 02/27/2023
Data Release Frequency: Varies

MONO COUNTY:

CUPA MONO: CUPA Facility List
CUPA Facility List

Date of Government Version: 02/22/2021
Date Data Arrived at EDR: 03/02/2021
Date Made Active in Reports: 05/19/2021
Number of Days to Update: 78

Source: Mono County Health Department
Telephone: 760-932-5580
Last EDR Contact: 11/15/2022
Next Scheduled EDR Contact: 03/06/2023
Data Release Frequency: Varies

MONTEREY COUNTY:

CUPA MONTEREY: CUPA Facility Listing
CUPA Program listing from the Environmental Health Division.

Date of Government Version: 10/04/2021
Date Data Arrived at EDR: 10/06/2021
Date Made Active in Reports: 12/29/2021
Number of Days to Update: 84

Source: Monterey County Health Department
Telephone: 831-796-1297
Last EDR Contact: 01/05/2023
Next Scheduled EDR Contact: 04/10/2023
Data Release Frequency: Varies

NAPA COUNTY:

LUST NAPA: Sites With Reported Contamination
A listing of leaking underground storage tank sites located in Napa county.

Date of Government Version: 01/09/2017
Date Data Arrived at EDR: 01/11/2017
Date Made Active in Reports: 03/02/2017
Number of Days to Update: 50

Source: Napa County Department of Environmental Management
Telephone: 707-253-4269
Last EDR Contact: 11/15/2022
Next Scheduled EDR Contact: 03/06/2023
Data Release Frequency: No Update Planned

UST NAPA: Closed and Operating Underground Storage Tank Sites
Underground storage tank sites located in Napa county.

Date of Government Version: 09/05/2019
Date Data Arrived at EDR: 09/09/2019
Date Made Active in Reports: 10/31/2019
Number of Days to Update: 52

Source: Napa County Department of Environmental Management
Telephone: 707-253-4269
Last EDR Contact: 11/15/2022
Next Scheduled EDR Contact: 03/06/2023
Data Release Frequency: No Update Planned

NEVADA COUNTY:

GOVERNMENT RECORDS SEARCHED / DATA CURRENCY TRACKING

CUPA NEVADA: CUPA Facility List CUPA facility list.

Date of Government Version: 07/21/2022
Date Data Arrived at EDR: 07/25/2022
Date Made Active in Reports: 07/28/2022
Number of Days to Update: 3

Source: Community Development Agency
Telephone: 530-265-1467
Last EDR Contact: 10/20/2022
Next Scheduled EDR Contact: 02/06/2023
Data Release Frequency: Varies

ORANGE COUNTY:

IND_SITE ORANGE: List of Industrial Site Cleanups Petroleum and non-petroleum spills.

Date of Government Version: 05/24/2022
Date Data Arrived at EDR: 08/09/2022
Date Made Active in Reports: 10/28/2022
Number of Days to Update: 80

Source: Health Care Agency
Telephone: 714-834-3446
Last EDR Contact: 11/03/2022
Next Scheduled EDR Contact: 02/13/2023
Data Release Frequency: Annually

LUST ORANGE: List of Underground Storage Tank Cleanups Orange County Underground Storage Tank Cleanups (LUST).

Date of Government Version: 04/08/2022
Date Data Arrived at EDR: 05/18/2022
Date Made Active in Reports: 08/03/2022
Number of Days to Update: 77

Source: Health Care Agency
Telephone: 714-834-3446
Last EDR Contact: 11/03/2022
Next Scheduled EDR Contact: 02/13/2023
Data Release Frequency: Quarterly

UST ORANGE: List of Underground Storage Tank Facilities Orange County Underground Storage Tank Facilities (UST).

Date of Government Version: 05/24/2022
Date Data Arrived at EDR: 08/01/2022
Date Made Active in Reports: 10/20/2022
Number of Days to Update: 80

Source: Health Care Agency
Telephone: 714-834-3446
Last EDR Contact: 11/03/2022
Next Scheduled EDR Contact: 02/13/2023
Data Release Frequency: Quarterly

PLACER COUNTY:

MS PLACER: Master List of Facilities List includes aboveground tanks, underground tanks and cleanup sites.

Date of Government Version: 08/26/2022
Date Data Arrived at EDR: 08/29/2022
Date Made Active in Reports: 11/15/2022
Number of Days to Update: 78

Source: Placer County Health and Human Services
Telephone: 530-745-2363
Last EDR Contact: 11/22/2022
Next Scheduled EDR Contact: 03/13/2023
Data Release Frequency: Semi-Annually

PLUMAS COUNTY:

CUPA PLUMAS: CUPA Facility List Plumas County CUPA Program facilities.

Date of Government Version: 03/31/2019
Date Data Arrived at EDR: 04/23/2019
Date Made Active in Reports: 06/26/2019
Number of Days to Update: 64

Source: Plumas County Environmental Health
Telephone: 530-283-6355
Last EDR Contact: 01/13/2023
Next Scheduled EDR Contact: 05/01/2023
Data Release Frequency: Varies

RIVERSIDE COUNTY:

GOVERNMENT RECORDS SEARCHED / DATA CURRENCY TRACKING

LUST RIVERSIDE: Listing of Underground Tank Cleanup Sites

Riverside County Underground Storage Tank Cleanup Sites (LUST).

Date of Government Version: 09/22/2022
Date Data Arrived at EDR: 09/26/2022
Date Made Active in Reports: 12/09/2022
Number of Days to Update: 74

Source: Department of Environmental Health
Telephone: 951-358-5055
Last EDR Contact: 12/06/2022
Next Scheduled EDR Contact: 03/27/2023
Data Release Frequency: Quarterly

UST RIVERSIDE: Underground Storage Tank Tank List

Underground storage tank sites located in Riverside county.

Date of Government Version: 09/22/2022
Date Data Arrived at EDR: 09/26/2022
Date Made Active in Reports: 12/09/2022
Number of Days to Update: 74

Source: Department of Environmental Health
Telephone: 951-358-5055
Last EDR Contact: 12/06/2022
Next Scheduled EDR Contact: 03/27/2023
Data Release Frequency: Quarterly

SACRAMENTO COUNTY:

CS SACRAMENTO: Toxic Site Clean-Up List

List of sites where unauthorized releases of potentially hazardous materials have occurred.

Date of Government Version: 06/18/2021
Date Data Arrived at EDR: 09/28/2021
Date Made Active in Reports: 12/14/2021
Number of Days to Update: 77

Source: Sacramento County Environmental Management
Telephone: 916-875-8406
Last EDR Contact: 12/21/2022
Next Scheduled EDR Contact: 04/10/2023
Data Release Frequency: Quarterly

ML SACRAMENTO: Master Hazardous Materials Facility List

Any business that has hazardous materials on site - hazardous material storage sites, underground storage tanks, waste generators.

Date of Government Version: 05/04/2022
Date Data Arrived at EDR: 06/30/2022
Date Made Active in Reports: 07/05/2022
Number of Days to Update: 5

Source: Sacramento County Environmental Management
Telephone: 916-875-8406
Last EDR Contact: 12/09/2022
Next Scheduled EDR Contact: 04/10/2023
Data Release Frequency: Quarterly

SAN BENITO COUNTY:

CUPA SAN BENITO: CUPA Facility List

Cupa facility list

Date of Government Version: 07/27/2022
Date Data Arrived at EDR: 07/27/2022
Date Made Active in Reports: 10/11/2022
Number of Days to Update: 76

Source: San Benito County Environmental Health
Telephone: N/A
Last EDR Contact: 10/26/2022
Next Scheduled EDR Contact: 02/16/2023
Data Release Frequency: Varies

SAN BERNARDINO COUNTY:

PERMITS SAN BERNARDINO: Hazardous Material Permits

This listing includes underground storage tanks, medical waste handlers/generators, hazardous materials handlers, hazardous waste generators, and waste oil generators/handlers.

GOVERNMENT RECORDS SEARCHED / DATA CURRENCY TRACKING

Date of Government Version: 08/22/2022
Date Data Arrived at EDR: 08/23/2022
Date Made Active in Reports: 11/11/2022
Number of Days to Update: 80

Source: San Bernardino County Fire Department Hazardous Materials Division
Telephone: 909-387-3041
Last EDR Contact: 10/28/2022
Next Scheduled EDR Contact: 02/16/2023
Data Release Frequency: Quarterly

SAN DIEGO COUNTY:

HMMD SAN DIEGO: Hazardous Materials Management Division Database

The database includes: HE58 - This report contains the business name, site address, business phone number, establishment 'H' permit number, type of permit, and the business status. HE17 - In addition to providing the same information provided in the HE58 listing, HE17 provides inspection dates, violations received by the establishment, hazardous waste generated, the quantity, method of storage, treatment/disposal of waste and the hauler, and information on underground storage tanks. Unauthorized Release List - Includes a summary of environmental contamination cases in San Diego County (underground tank cases, non-tank cases, groundwater contamination, and soil contamination are included.)

Date of Government Version: 08/25/2022
Date Data Arrived at EDR: 08/25/2022
Date Made Active in Reports: 11/15/2022
Number of Days to Update: 82

Source: Hazardous Materials Management Division
Telephone: 619-338-2268
Last EDR Contact: 11/29/2022
Next Scheduled EDR Contact: 03/13/2023
Data Release Frequency: Quarterly

LF SAN DIEGO: Solid Waste Facilities

San Diego County Solid Waste Facilities.

Date of Government Version: 10/27/2021
Date Data Arrived at EDR: 03/04/2022
Date Made Active in Reports: 05/31/2022
Number of Days to Update: 88

Source: Department of Health Services
Telephone: 619-338-2209
Last EDR Contact: 01/13/2023
Next Scheduled EDR Contact: 05/01/2023
Data Release Frequency: Varies

SAN DIEGO CO LOP: Local Oversight Program Listing

A listing of all LOP release sites that are or were under the County of San Diego's jurisdiction. Included are closed or transferred cases, open cases, and cases that did not have a case type indicated. The cases without a case type are mostly complaints; however, some of them could be LOP cases.

Date of Government Version: 07/22/2021
Date Data Arrived at EDR: 10/19/2021
Date Made Active in Reports: 01/13/2022
Number of Days to Update: 86

Source: Department of Environmental Health
Telephone: 858-505-6874
Last EDR Contact: 01/13/2023
Next Scheduled EDR Contact: 05/01/2023
Data Release Frequency: Varies

SAN DIEGO CO SAM: Environmental Case Listing

The listing contains all underground tank release cases and projects pertaining to properties contaminated with hazardous substances that are actively under review by the Site Assessment and Mitigation Program.

Date of Government Version: 03/23/2010
Date Data Arrived at EDR: 06/15/2010
Date Made Active in Reports: 07/09/2010
Number of Days to Update: 24

Source: San Diego County Department of Environmental Health
Telephone: 619-338-2371
Last EDR Contact: 11/22/2022
Next Scheduled EDR Contact: 03/13/2023
Data Release Frequency: No Update Planned

SAN FRANCISCO COUNTY:

CUPA SAN FRANCISCO CO: CUPA Facility Listing
Cupa facilities

GOVERNMENT RECORDS SEARCHED / DATA CURRENCY TRACKING

Date of Government Version: 08/04/2022
Date Data Arrived at EDR: 08/04/2022
Date Made Active in Reports: 10/20/2022
Number of Days to Update: 77

Source: San Francisco County Department of Environmental Health
Telephone: 415-252-3896
Last EDR Contact: 10/26/2022
Next Scheduled EDR Contact: 02/16/2023
Data Release Frequency: Varies

LUST SAN FRANCISCO: Local Oversight Facilities

A listing of leaking underground storage tank sites located in San Francisco county.

Date of Government Version: 09/19/2008
Date Data Arrived at EDR: 09/19/2008
Date Made Active in Reports: 09/29/2008
Number of Days to Update: 10

Source: Department Of Public Health San Francisco County
Telephone: 415-252-3920
Last EDR Contact: 10/26/2022
Next Scheduled EDR Contact: 02/16/2023
Data Release Frequency: No Update Planned

UST SAN FRANCISCO: Underground Storage Tank Information

Underground storage tank sites located in San Francisco county.

Date of Government Version: 08/04/2022
Date Data Arrived at EDR: 08/04/2022
Date Made Active in Reports: 10/20/2022
Number of Days to Update: 77

Source: Department of Public Health
Telephone: 415-252-3920
Last EDR Contact: 10/26/2022
Next Scheduled EDR Contact: 02/13/2023
Data Release Frequency: Quarterly

SAN FRANCISCO COUNTY:

SAN FRANCISCO MAHER: Maher Ordinance Property Listing

a listing of properties that fall within a Maher Ordinance, for all of San Francisco

Date of Government Version: 10/11/2022
Date Data Arrived at EDR: 10/14/2022
Date Made Active in Reports: 01/04/2023
Number of Days to Update: 82

Source: San Francisco Planning
Telephone: 628-652-7483
Last EDR Contact: 01/13/2023
Next Scheduled EDR Contact: 05/01/2023
Data Release Frequency: Varies

SAN JOAQUIN COUNTY:

UST SAN JOAQUIN: San Joaquin Co. UST

A listing of underground storage tank locations in San Joaquin county.

Date of Government Version: 06/22/2018
Date Data Arrived at EDR: 06/26/2018
Date Made Active in Reports: 07/11/2018
Number of Days to Update: 15

Source: Environmental Health Department
Telephone: N/A
Last EDR Contact: 12/06/2022
Next Scheduled EDR Contact: 03/27/2023
Data Release Frequency: Semi-Annually

SAN LUIS OBISPO COUNTY:

CUPA SAN LUIS OBISPO: CUPA Facility List Cupa Facility List.

Date of Government Version: 08/10/2022
Date Data Arrived at EDR: 08/11/2022
Date Made Active in Reports: 10/28/2022
Number of Days to Update: 78

Source: San Luis Obispo County Public Health Department
Telephone: 805-781-5596
Last EDR Contact: 11/08/2022
Next Scheduled EDR Contact: 02/27/2023
Data Release Frequency: Varies

SAN MATEO COUNTY:

GOVERNMENT RECORDS SEARCHED / DATA CURRENCY TRACKING

BI SAN MATEO: Business Inventory

List includes Hazardous Materials Business Plan, hazardous waste generators, and underground storage tanks.

Date of Government Version: 02/20/2020
Date Data Arrived at EDR: 02/20/2020
Date Made Active in Reports: 04/24/2020
Number of Days to Update: 64

Source: San Mateo County Environmental Health Services Division
Telephone: 650-363-1921
Last EDR Contact: 12/09/2022
Next Scheduled EDR Contact: 03/20/2023
Data Release Frequency: Annually

LUST SAN MATEO: Fuel Leak List

A listing of leaking underground storage tank sites located in San Mateo county.

Date of Government Version: 03/29/2019
Date Data Arrived at EDR: 03/29/2019
Date Made Active in Reports: 05/29/2019
Number of Days to Update: 61

Source: San Mateo County Environmental Health Services Division
Telephone: 650-363-1921
Last EDR Contact: 11/30/2022
Next Scheduled EDR Contact: 03/20/2023
Data Release Frequency: Semi-Annually

SANTA BARBARA COUNTY:

CUPA SANTA BARBARA: CUPA Facility Listing

CUPA Program Listing from the Environmental Health Services division.

Date of Government Version: 09/08/2011
Date Data Arrived at EDR: 09/09/2011
Date Made Active in Reports: 10/07/2011
Number of Days to Update: 28

Source: Santa Barbara County Public Health Department
Telephone: 805-686-8167
Last EDR Contact: 11/08/2022
Next Scheduled EDR Contact: 02/27/2023
Data Release Frequency: No Update Planned

SANTA CLARA COUNTY:

CUPA SANTA CLARA: Cupa Facility List

Cupa facility list

Date of Government Version: 05/16/2022
Date Data Arrived at EDR: 05/18/2022
Date Made Active in Reports: 08/04/2022
Number of Days to Update: 78

Source: Department of Environmental Health
Telephone: 408-918-1973
Last EDR Contact: 10/28/2022
Next Scheduled EDR Contact: 02/27/2023
Data Release Frequency: Varies

HIST LUST SANTA CLARA: HIST LUST - Fuel Leak Site Activity Report

A listing of open and closed leaking underground storage tanks. This listing is no longer updated by the county. Leaking underground storage tanks are now handled by the Department of Environmental Health.

Date of Government Version: 03/29/2005
Date Data Arrived at EDR: 03/30/2005
Date Made Active in Reports: 04/21/2005
Number of Days to Update: 22

Source: Santa Clara Valley Water District
Telephone: 408-265-2600
Last EDR Contact: 03/23/2009
Next Scheduled EDR Contact: 06/22/2009
Data Release Frequency: No Update Planned

LUST SANTA CLARA: LOP Listing

A listing of leaking underground storage tanks located in Santa Clara county.

Date of Government Version: 03/03/2014
Date Data Arrived at EDR: 03/05/2014
Date Made Active in Reports: 03/18/2014
Number of Days to Update: 13

Source: Department of Environmental Health
Telephone: 408-918-3417
Last EDR Contact: 11/15/2022
Next Scheduled EDR Contact: 03/06/2023
Data Release Frequency: No Update Planned

GOVERNMENT RECORDS SEARCHED / DATA CURRENCY TRACKING

SAN JOSE HAZMAT: Hazardous Material Facilities

Hazardous material facilities, including underground storage tank sites.

Date of Government Version: 11/03/2020
Date Data Arrived at EDR: 11/05/2020
Date Made Active in Reports: 01/26/2021
Number of Days to Update: 82

Source: City of San Jose Fire Department
Telephone: 408-535-7694
Last EDR Contact: 10/26/2022
Next Scheduled EDR Contact: 02/16/2023
Data Release Frequency: Annually

SANTA CRUZ COUNTY:

CUPA SANTA CRUZ: CUPA Facility List CUPA facility listing.

Date of Government Version: 01/21/2017
Date Data Arrived at EDR: 02/22/2017
Date Made Active in Reports: 05/23/2017
Number of Days to Update: 90

Source: Santa Cruz County Environmental Health
Telephone: 831-464-2761
Last EDR Contact: 11/08/2022
Next Scheduled EDR Contact: 02/27/2023
Data Release Frequency: Varies

SHASTA COUNTY:

CUPA SHASTA: CUPA Facility List Cupa Facility List.

Date of Government Version: 06/15/2017
Date Data Arrived at EDR: 06/19/2017
Date Made Active in Reports: 08/09/2017
Number of Days to Update: 51

Source: Shasta County Department of Resource Management
Telephone: 530-225-5789
Last EDR Contact: 11/08/2022
Next Scheduled EDR Contact: 02/27/2023
Data Release Frequency: Varies

SOLANO COUNTY:

LUST SOLANO: Leaking Underground Storage Tanks

A listing of leaking underground storage tank sites located in Solano county.

Date of Government Version: 06/04/2019
Date Data Arrived at EDR: 06/06/2019
Date Made Active in Reports: 08/13/2019
Number of Days to Update: 68

Source: Solano County Department of Environmental Management
Telephone: 707-784-6770
Last EDR Contact: 11/22/2022
Next Scheduled EDR Contact: 03/13/2023
Data Release Frequency: Quarterly

UST SOLANO: Underground Storage Tanks

Underground storage tank sites located in Solano county.

Date of Government Version: 09/15/2021
Date Data Arrived at EDR: 09/16/2021
Date Made Active in Reports: 12/09/2021
Number of Days to Update: 84

Source: Solano County Department of Environmental Management
Telephone: 707-784-6770
Last EDR Contact: 11/22/2022
Next Scheduled EDR Contact: 03/13/2023
Data Release Frequency: Quarterly

SONOMA COUNTY:

CUPA SONOMA: Cupa Facility List Cupa Facility list

GOVERNMENT RECORDS SEARCHED / DATA CURRENCY TRACKING

Date of Government Version: 07/02/2021
Date Data Arrived at EDR: 07/06/2021
Date Made Active in Reports: 07/14/2021
Number of Days to Update: 8

Source: County of Sonoma Fire & Emergency Services Department
Telephone: 707-565-1174
Last EDR Contact: 12/13/2022
Next Scheduled EDR Contact: 04/03/2023
Data Release Frequency: Varies

LUST SONOMA: Leaking Underground Storage Tank Sites

A listing of leaking underground storage tank sites located in Sonoma county.

Date of Government Version: 06/30/2021
Date Data Arrived at EDR: 06/30/2021
Date Made Active in Reports: 09/24/2021
Number of Days to Update: 86

Source: Department of Health Services
Telephone: 707-565-6565
Last EDR Contact: 12/13/2022
Next Scheduled EDR Contact: 04/03/2023
Data Release Frequency: Quarterly

STANISLAUS COUNTY:

CUPA STANISLAUS: CUPA Facility List

Cupa facility list

Date of Government Version: 02/08/2022
Date Data Arrived at EDR: 02/10/2022
Date Made Active in Reports: 05/04/2022
Number of Days to Update: 83

Source: Stanislaus County Department of Environmental Protection
Telephone: 209-525-6751
Last EDR Contact: 01/09/2023
Next Scheduled EDR Contact: 04/24/2023
Data Release Frequency: Varies

SUTTER COUNTY:

UST SUTTER: Underground Storage Tanks

Underground storage tank sites located in Sutter county.

Date of Government Version: 08/03/2022
Date Data Arrived at EDR: 08/25/2022
Date Made Active in Reports: 11/14/2022
Number of Days to Update: 81

Source: Sutter County Environmental Health Services
Telephone: 530-822-7500
Last EDR Contact: 11/23/2022
Next Scheduled EDR Contact: 03/13/2023
Data Release Frequency: Semi-Annually

TEHAMA COUNTY:

CUPA TEHAMA: CUPA Facility List

Cupa facilities

Date of Government Version: 07/27/2022
Date Data Arrived at EDR: 07/27/2022
Date Made Active in Reports: 10/11/2022
Number of Days to Update: 76

Source: Tehama County Department of Environmental Health
Telephone: 530-527-8020
Last EDR Contact: 11/08/2022
Next Scheduled EDR Contact: 02/16/2023
Data Release Frequency: Varies

TRINITY COUNTY:

CUPA TRINITY: CUPA Facility List

Cupa facility list

Date of Government Version: 10/11/2022
Date Data Arrived at EDR: 10/12/2022
Date Made Active in Reports: 12/29/2022
Number of Days to Update: 78

Source: Department of Toxic Substances Control
Telephone: 760-352-0381
Last EDR Contact: 01/13/2023
Next Scheduled EDR Contact: 05/01/2023
Data Release Frequency: Varies

TULARE COUNTY:

GOVERNMENT RECORDS SEARCHED / DATA CURRENCY TRACKING

CUPA TULARE: CUPA Facility List Cupa program facilities

Date of Government Version: 10/07/2022
Date Data Arrived at EDR: 10/07/2022
Date Made Active in Reports: 12/21/2022
Number of Days to Update: 75

Source: Tulare County Environmental Health Services Division
Telephone: 559-624-7400
Last EDR Contact: 10/05/2022
Next Scheduled EDR Contact: 02/16/2023
Data Release Frequency: Varies

TUOLUMNE COUNTY:

CUPA TUOLUMNE: CUPA Facility List Cupa facility list

Date of Government Version: 04/23/2018
Date Data Arrived at EDR: 04/25/2018
Date Made Active in Reports: 06/25/2018
Number of Days to Update: 61

Source: Divison of Environmental Health
Telephone: 209-533-5633
Last EDR Contact: 01/13/2023
Next Scheduled EDR Contact: 05/01/2023
Data Release Frequency: Varies

VENTURA COUNTY:

BWT VENTURA: Business Plan, Hazardous Waste Producers, and Operating Underground Tanks

The BWT list indicates by site address whether the Environmental Health Division has Business Plan (B), Waste Producer (W), and/or Underground Tank (T) information.

Date of Government Version: 09/26/2022
Date Data Arrived at EDR: 10/19/2022
Date Made Active in Reports: 01/10/2023
Number of Days to Update: 83

Source: Ventura County Environmental Health Division
Telephone: 805-654-2813
Last EDR Contact: 01/17/2023
Next Scheduled EDR Contact: 05/01/2023
Data Release Frequency: Quarterly

LF VENTURA: Inventory of Illegal Abandoned and Inactive Sites

Ventura County Inventory of Closed, Illegal Abandoned, and Inactive Sites.

Date of Government Version: 12/01/2011
Date Data Arrived at EDR: 12/01/2011
Date Made Active in Reports: 01/19/2012
Number of Days to Update: 49

Source: Environmental Health Division
Telephone: 805-654-2813
Last EDR Contact: 12/19/2022
Next Scheduled EDR Contact: 04/10/2023
Data Release Frequency: No Update Planned

LUST VENTURA: Listing of Underground Tank Cleanup Sites

Ventura County Underground Storage Tank Cleanup Sites (LUST).

Date of Government Version: 05/29/2008
Date Data Arrived at EDR: 06/24/2008
Date Made Active in Reports: 07/31/2008
Number of Days to Update: 37

Source: Environmental Health Division
Telephone: 805-654-2813
Last EDR Contact: 11/01/2022
Next Scheduled EDR Contact: 02/20/2023
Data Release Frequency: No Update Planned

MED WASTE VENTURA: Medical Waste Program List

To protect public health and safety and the environment from potential exposure to disease causing agents, the Environmental Health Division Medical Waste Program regulates the generation, handling, storage, treatment and disposal of medical waste throughout the County.

Date of Government Version: 09/26/2022
Date Data Arrived at EDR: 10/20/2022
Date Made Active in Reports: 01/10/2023
Number of Days to Update: 82

Source: Ventura County Resource Management Agency
Telephone: 805-654-2813
Last EDR Contact: 01/17/2023
Next Scheduled EDR Contact: 05/01/2023
Data Release Frequency: Quarterly

GOVERNMENT RECORDS SEARCHED / DATA CURRENCY TRACKING

UST VENTURA: Underground Tank Closed Sites List

Ventura County Operating Underground Storage Tank Sites (UST)/Underground Tank Closed Sites List.

Date of Government Version: 08/29/2022	Source: Environmental Health Division
Date Data Arrived at EDR: 08/31/2022	Telephone: 805-654-2813
Date Made Active in Reports: 11/21/2022	Last EDR Contact: 12/02/2022
Number of Days to Update: 82	Next Scheduled EDR Contact: 03/20/2023
	Data Release Frequency: Quarterly

YOLO COUNTY:

UST YOLO: Underground Storage Tank Comprehensive Facility Report

Underground storage tank sites located in Yolo county.

Date of Government Version: 09/21/2022	Source: Yolo County Department of Health
Date Data Arrived at EDR: 09/30/2022	Telephone: 530-666-8646
Date Made Active in Reports: 12/14/2022	Last EDR Contact: 12/19/2022
Number of Days to Update: 75	Next Scheduled EDR Contact: 04/10/2023
	Data Release Frequency: Annually

YUBA COUNTY:

CUPA YUBA: CUPA Facility List

CUPA facility listing for Yuba County.

Date of Government Version: 10/25/2022	Source: Yuba County Environmental Health Department
Date Data Arrived at EDR: 10/26/2022	Telephone: 530-749-7523
Date Made Active in Reports: 10/31/2022	Last EDR Contact: 10/20/2022
Number of Days to Update: 5	Next Scheduled EDR Contact: 02/06/2023
	Data Release Frequency: Varies

OTHER DATABASE(S)

Depending on the geographic area covered by this report, the data provided in these specialty databases may or may not be complete. For example, the existence of wetlands information data in a specific report does not mean that all wetlands in the area covered by the report are included. Moreover, the absence of any reported wetlands information does not necessarily mean that wetlands do not exist in the area covered by the report.

CT MANIFEST: Hazardous Waste Manifest Data

Facility and manifest data. Manifest is a document that lists and tracks hazardous waste from the generator through transporters to a tsd facility.

Date of Government Version: 08/08/2022	Source: Department of Energy & Environmental Protection
Date Data Arrived at EDR: 08/08/2022	Telephone: 860-424-3375
Date Made Active in Reports: 10/21/2022	Last EDR Contact: 11/16/2022
Number of Days to Update: 74	Next Scheduled EDR Contact: 02/20/2023
	Data Release Frequency: No Update Planned

NJ MANIFEST: Manifest Information

Hazardous waste manifest information.

Date of Government Version: 12/31/2018	Source: Department of Environmental Protection
Date Data Arrived at EDR: 04/10/2019	Telephone: N/A
Date Made Active in Reports: 05/16/2019	Last EDR Contact: 12/28/2022
Number of Days to Update: 36	Next Scheduled EDR Contact: 04/17/2023
	Data Release Frequency: Annually

GOVERNMENT RECORDS SEARCHED / DATA CURRENCY TRACKING

NY MANIFEST: Facility and Manifest Data

Manifest is a document that lists and tracks hazardous waste from the generator through transporters to a TSD facility.

Date of Government Version: 01/01/2019
Date Data Arrived at EDR: 10/29/2021
Date Made Active in Reports: 01/19/2022
Number of Days to Update: 82

Source: Department of Environmental Conservation
Telephone: 518-402-8651
Last EDR Contact: 10/28/2022
Next Scheduled EDR Contact: 02/06/2023
Data Release Frequency: Quarterly

PA MANIFEST: Manifest Information

Hazardous waste manifest information.

Date of Government Version: 06/30/2018
Date Data Arrived at EDR: 07/19/2019
Date Made Active in Reports: 09/10/2019
Number of Days to Update: 53

Source: Department of Environmental Protection
Telephone: 717-783-8990
Last EDR Contact: 01/06/2023
Next Scheduled EDR Contact: 04/24/2023
Data Release Frequency: Annually

RI MANIFEST: Manifest information

Hazardous waste manifest information

Date of Government Version: 12/31/2018
Date Data Arrived at EDR: 11/30/2021
Date Made Active in Reports: 02/18/2022
Number of Days to Update: 80

Source: Department of Environmental Management
Telephone: 401-222-2797
Last EDR Contact: 12/20/2022
Next Scheduled EDR Contact: 02/27/2023
Data Release Frequency: Annually

WI MANIFEST: Manifest Information

Hazardous waste manifest information.

Date of Government Version: 05/31/2018
Date Data Arrived at EDR: 06/19/2019
Date Made Active in Reports: 09/03/2019
Number of Days to Update: 76

Source: Department of Natural Resources
Telephone: N/A
Last EDR Contact: 12/01/2022
Next Scheduled EDR Contact: 03/20/2023
Data Release Frequency: Annually

Oil/Gas Pipelines

Source: Endeavor Business Media

Petroleum Bundle (Crude Oil, Refined Products, Petrochemicals, Gas Liquids (LPG/NGL), and Specialty Gases (Miscellaneous)) N = Natural Gas Bundle (Natural Gas, Gas Liquids (LPG/NGL), and Specialty Gases (Miscellaneous)). This map includes information copyrighted by Endeavor Business Media. This information is provided on a best effort basis and Endeavor Business Media does not guarantee its accuracy nor warrant its fitness for any particular purpose. Such information has been reprinted with the permission of Endeavor Business Media.

Electric Power Transmission Line Data

Source: Endeavor Business Media

This map includes information copyrighted by Endeavor Business Media. This information is provided on a best effort basis and Endeavor Business Media does not guarantee its accuracy nor warrant its fitness for any particular purpose. Such information has been reprinted with the permission of Endeavor Business Media.

Sensitive Receptors: There are individuals deemed sensitive receptors due to their fragile immune systems and special sensitivity to environmental discharges. These sensitive receptors typically include the elderly, the sick, and children. While the location of all sensitive receptors cannot be determined, EDR indicates those buildings and facilities - schools, daycares, hospitals, medical centers, and nursing homes - where individuals who are sensitive receptors are likely to be located.

AHA Hospitals:

Source: American Hospital Association, Inc.
Telephone: 312-280-5991

The database includes a listing of hospitals based on the American Hospital Association's annual survey of hospitals.

Medical Centers: Provider of Services Listing

Source: Centers for Medicare & Medicaid Services
Telephone: 410-786-3000

A listing of hospitals with Medicare provider number, produced by Centers of Medicare & Medicaid Services, a federal agency within the U.S. Department of Health and Human Services.

GOVERNMENT RECORDS SEARCHED / DATA CURRENCY TRACKING

Nursing Homes

Source: National Institutes of Health

Telephone: 301-594-6248

Information on Medicare and Medicaid certified nursing homes in the United States.

Public Schools

Source: National Center for Education Statistics

Telephone: 202-502-7300

The National Center for Education Statistics' primary database on elementary and secondary public education in the United States. It is a comprehensive, annual, national statistical database of all public elementary and secondary schools and school districts, which contains data that are comparable across all states.

Private Schools

Source: National Center for Education Statistics

Telephone: 202-502-7300

The National Center for Education Statistics' primary database on private school locations in the United States.

Daycare Centers: Licensed Facilities

Source: Department of Social Services

Telephone: 916-657-4041

Flood Zone Data: This data was obtained from the Federal Emergency Management Agency (FEMA). It depicts 100-year and 500-year flood zones as defined by FEMA. It includes the National Flood Hazard Layer (NFHL) which incorporates Flood Insurance Rate Map (FIRM) data and Q3 data from FEMA in areas not covered by NFHL.

Source: FEMA

Telephone: 877-336-2627

Date of Government Version: 2003, 2015

NWI: National Wetlands Inventory. This data, available in select counties across the country, was obtained by EDR in 2002, 2005, 2010 and 2015 from the U.S. Fish and Wildlife Service.

State Wetlands Data: Wetland Inventory

Source: Department of Fish and Wildlife

Telephone: 916-445-0411

Current USGS 7.5 Minute Topographic Map

Source: U.S. Geological Survey

STREET AND ADDRESS INFORMATION

Â© 2015 TomTom North America, Inc. All rights reserved. This material is proprietary and the subject of copyright protection and other intellectual property rights owned by or licensed to Tele Atlas North America, Inc. The use of this material is subject to the terms of a license agreement. You will be held liable for any unauthorized copying or disclosure of this material.

Appendix G
Lien Search Report

201 and 249 Pennsylvania Ave, and 935 Mariposa St
201 and 249 Pennsylvania Ave, and 935 Mariposa St
SAN FRANCISCO, CA 94107

Inquiry Number: 7226708.5
January 18, 2023

EDR Environmental Lien and AUL Search

EDR Environmental Lien and AUL Search

The EDR Environmental Lien and AUL Search Report provides results from a search of available current land title records for environmental cleanup liens and other activity and use limitations, such as engineering controls and institutional controls.

A network of professional, trained researchers, following established procedures, uses client supplied address information to:

- search for parcel information and/or legal description;
- search for ownership information;
- research official land title documents recorded at jurisdictional agencies such as recorders' offices, registries of deeds, county clerks' offices, etc.;
- access a copy of the deed;
- search for environmental encumbering instrument(s) associated with the deed;
- provide a copy of any environmental encumbrance(s) based upon a review of key words in the instrument(s) (title, parties involved, and description); and
- provide a copy of the deed or cite documents reviewed.

Thank you for your business.

Please contact EDR at 1-800-352-0050
with any questions or comments.

Disclaimer - Copyright and Trademark Notice

This Report contains certain information obtained from a variety of public and other sources reasonably available to Environmental Data Resources, Inc. It cannot be concluded from this Report that coverage information for the target and surrounding properties does not exist from other sources. **NO WARRANTY EXPRESSED OR IMPLIED, IS MADE WHATSOEVER IN CONNECTION WITH THIS REPORT. ENVIRONMENTAL DATA RESOURCES, INC. SPECIFICALLY DISCLAIMS THE MAKING OF ANY SUCH WARRANTIES, INCLUDING WITHOUT LIMITATION, MERCHANTABILITY OR FITNESS FOR A PARTICULAR USE OR PURPOSE. ALL RISK IS ASSUMED BY THE USER. IN NO EVENT SHALL ENVIRONMENTAL DATA RESOURCES, INC. BE LIABLE TO ANYONE, WHETHER ARISING OUT OF ERRORS OR OMISSIONS, NEGLIGENCE, ACCIDENT OR ANY OTHER CAUSE, FOR ANY LOSS OR DAMAGE, INCLUDING, WITHOUT LIMITATION, SPECIAL, INCIDENTAL, CONSEQUENTIAL, OR EXEMPLARY DAMAGES. ANY LIABILITY ON THE PART OF ENVIRONMENTAL DATA RESOURCES, INC. IS STRICTLY LIMITED TO A REFUND OF THE AMOUNT PAID FOR THIS REPORT.** Purchaser accepts this Report "AS IS". Any analyses, estimates, ratings, environmental risk levels or risk codes provided in this Report are provided for illustrative purposes only, and are not intended to provide, nor should they be interpreted as providing any facts regarding, or prediction or forecast of, any environmental risk for any property. Only a Phase I Environmental Site Assessment performed by an environmental professional can provide information regarding the environmental risk for any property. Additionally, the information provided in this Report is not to be construed as legal advice.

Copyright 2017 by Environmental Data Resources, Inc. All rights reserved. Reproduction in any media or format, in whole or in part, of any report or map of Environmental Data Resources, Inc. or its affiliates is prohibited without prior written permission.

EDR and its logos (including Sanborn and Sanborn Map) are trademarks of Environmental Data Resources, Inc. or its affiliates. All other trademarks used herein are the property of their respective owners.

EDR Environmental Lien and AUL Search

TARGET PROPERTY INFORMATION

ADDRESS

201 and 249 Pennsylvania Ave, and 935 Mariposa St
201 and 249 Pennsylvania Ave, and 935 Mariposa St
SAN FRANCISCO, CA 94107

ENVIRONMENTAL LIEN

Environmental Lien: Found Not Found

OTHER ACTIVITY AND USE LIMITATIONS (AULs)

AULs: Found Not Found

RESEARCH SOURCE

Source 1:

San Francisco Recorder
San Francisco, CA

PROPERTY INFORMATION

Deed 1:

Type of Deed: deed
Title is vested in: Mariposa 935 LP
Title received from: CZS Prop Mgmt Claire A Spencer Trustee Claire A Sp
Deed Dated: 4/21/2006
Deed Recorded: 6/2/2016
Book: NA
Page: na
Volume: na
Instrument: na
Docket: NA
Land Record Comments: apn chg
Miscellaneous Comments:

Legal Description: See Exhibit

Legal Current Owner: Mariposa 935 LP

Parcel # / Property Identifier: 3999-015

Comments: See Exhibit

Deed Exhibit 1

Recording requested by

Charles M. Thompson, Esq.
Thompson, Welch, Soroko & Gilbert LLP

And when Recorded Mail Deed and Tax
Statements to

Claire A. Spencer
99 South Hill Drive
Brisbane, CA 94005



San Francisco Assessor-Recorder
Carmen Chu, Assessor-Recorder
DOC- 2016-K269231-00

Check Number 9523

Thursday, JUN 02, 2016 14:20:21

Ttl Pd \$24.00

Rcpt # 0005389945

okc/TN/1-3

APN Block 3999, Lot 010
Address 201V Pennsylvania Ave, San Francisco, CA 94107

Space above this line for Recorder's use

GRANT DEED

The undersigned grantor(s) declare(s)
 computed on full value of property conveyed, or
 computed on full value of liens and encumbrances remaining at time of sale
 Unincorporated area City of San Francisco

Documentary transfer tax is \$-0- / No consideration
The grantors and the grantees in this conveyance are
comprised of the same parties who continue to hold
the same proportionate interest in the property.
R & T § 11925(d)

FOR A VALUABLE CONSIDERATION, receipt of which is hereby acknowledged,

CZS Property Management, LLC, a California limited liability company, as to an undivided 1% interest (constituting the grantor's entire interest in the subject property); and

Claire A. Spencer, as Trustee of the GST Nonexempt Marital Trust established under The William D and Claire A Spencer 1995 Living Trust u/a/d February 9, 1995, as amended, as to an undivided 50% interest (constituting the grantor's entire interest in the subject property); and

Claire A. Spencer, as Trustee of the Survivor's Trust established under The William D. and Claire A. Spencer 1995 Living Trust u/a/d February 9, 1995, as amended, as to an undivided 49% interest (constituting the grantor's entire interest in the subject property)

hereby GRANT(s) to

Mariposa 935, LP, a California limited partnership

the following described real property in the City of San Francisco, County of San Francisco, State of California;

For Legal Description See Exhibit "A" Attached Hereto And Made A Part Hereof

Dated. April 21, 2016

CZS Property Management, LLC,
a California limited liability company

By: Claire A. Spencer
Claire A. Spencer, as Trustee of the Survivor's
Trust established under The William D. and
Claire A. Spencer 1995 Living Trust u/a/d
February 9, 1995, Managing Member

MAIL TAX STATEMENTS TO: Claire A. Spencer, 99 South Hill Dr., Brisbane, CA 94005

Claire A. Spencer

Claire A. Spencer, Trustee of the GST Nonexempt Marital Trust established under The William D. and Claire A. Spencer 1995 Living Trust u/a/d February 9, 1995, as amended

Claire A. Spencer

Claire A. Spencer, Trustee of the Survivor's Trust established under The William D. and Claire A. Spencer 1995 Living Trust u/a/d February 9, 1995, as amended

A notary public or other officer completing this certificate verifies only the identity of the individual who signed the document to which this certificate is attached, and not the truthfulness, accuracy, or validity of that document

STATE OF CALIFORNIA)
COUNTY OF SAN MATEO)

On April 21, 2016, before me, Chia L Kwong, Notary Public, (here insert name and title of the officer) personally appeared Claire A. Spencer, who proved to me on the basis of satisfactory evidence to be the person whose name is subscribed to the within instrument and acknowledged to me that she executed the same in her authorized capacity, and that by her signature on the instrument the person, or the entity upon behalf of which the person acted, executed the instrument.

I certify under PENALTY OF PERJURY under the laws of the State of California that the foregoing paragraph is true and correct.

WITNESS my hand and official seal.

Signature *Chia L Kwong*



EXHIBIT "A"

LEGAL DESCRIPTION

COMMENCING at the southeast corner of Pennsylvania Avenue and Mariposa Street, and running thence easterly along the southerly line of Mariposa Street 100 feet; thence at right angles southerly 25 feet; thence at right angles westerly 100 feet to the easterly line of Pennsylvania Avenue; thence at right angles northerly and along the said easterly line of Pennsylvania Avenue 25 feet to the southerly line of Mariposa Street and the place of commencement.

BEING a portion of POTRERO NUEVO BLOCK NO. 316.

EXCEPTING THEREFROM all minerals contained in the above-described land, including, without limiting the generality thereof oil, gas and other hydrocarbon substances, as well as metallic or other solid minerals fifty (50) feet below the surface of said land, as reserved by the Atchison, Topeka and Santa Fe Railroad Company, a Delaware corporation, in Deed recorded October 30th, 1991 in Book F492 of Official Records, Page 26.

Appendix H
Qualifications

RESUME

Mr. Grunat is a Partner and Principal Geologist at Path Forward Partners. He has over ten years of experience as a technical consultant in the fields of geology, hydrogeology, and contaminated site investigation and remediation. His work includes: project management; remediation of soil, groundwater, and soil vapor through traditional and innovative technologies; contaminant fate and transport; hydrogeology; regulatory negotiations; and litigation support.

PROFESSIONAL LICENSES

Professional Geologist in California and Washington

Certified Hydrogeologist in California

EDUCATION

Master of Science in Environmental Geology, Rutgers – 2013

Bachelor of Science, Environmental Science, Indiana University – 2007

WORK HISTORY

2018-Present – Path Forward Partners (CA)

2016-2018 - RPS (CA)

2014-2016 – Roux Associates (CA)

2013-2014 – URS (CA)

2011-2012 – Fleming Lee Shue (NY)

2008-2011 – Conestoga Rovers and Associates (CA)

2007 – Indiana Geological Survey (IN)

DAVID A. GRUNAT, P.G., C.H.G.

Partner/Principal Geologist

RELEVANT EXPERIENCE

Brownfield Redevelopment

Managed a large mixed-use redevelopment project including investigating the liabilities associated with the property including significant chlorinated solvent impacts from surrounding superfund sites.

Managed a large commercial redevelopment project under a California Land Reuse and Revitalization Act (CLRRRA) agreement utilizing innovative techniques to pre-characterize the extent of pesticides, metals, and petroleum hydrocarbons to allow for accurate excavation estimation saving both time and money during the planning and implementation of the response action.

After development of a high-rise residential multi-family building, conducted indoor air monitoring and water sampling to show through a variation in geochemical parameters that infiltrating water was a result of a leaking supply line and not contaminated groundwater infiltrating through an in-place vapor/moisture barrier.

Managed due diligence Phase I and Phase II environmental site assessments (ESAs) at numerous properties including evaluating properties for potential liability due to hazardous waste contamination; collection of soil, groundwater, and soil vapor samples; and preparing remedial cost estimates.

Petroleum

Project Manager of a portfolio of over 40 active and former service station cleanup sites for a Fortune 500 Oil Company.

Successfully negotiated the reduction of sampling and demonstrated further remediation of NAPL at a petroleum bulk terminal was not warranted although persistent NAPL was present in various monitoring wells.

Acted as the lead technical expert to respond to inquiries from the Ministry of Environment of British Columbia during a hydrogeological study to assess the conditions on a tidal foreshore due to petroleum seeps from the upstream refinery activities.

Industrial

Completed a site re-evaluation after exceedances of elemental mercury above action levels were detected in monitoring wells including evaluating current and historical data to determine the pre-remediation and post-remediation mass in soil and groundwater. Successfully negotiated that site groundwater is not suitable for beneficial use regardless of site contamination.

PUBLICATIONS

“Complex electrical measurements on an undisturbed soil core: evidence for improved estimation of saturation state from imaginary conductivity”
Vadose Zone Journal, Volume 12, Issue 4, November 1, 2013..

RESUME

Ms. Smith has more than 15 years of technical and collaborative experience in multi-disciplinary consulting practices in the fields of environmental due diligence and health & safety. Her work includes Phase I ESAs and senior technical review of environmental reports.

EDUCATION

Bachelor of Arts, Political Science,
University of California at Berkeley -
1995

WORK HISTORY

2001-2006 – Clayton Group Services
(CA)

2006-2015 – Bureau Veritas North
America (CA)

2015-2017 - AEI Consultants (CA)

2017-2018 – EHS Consultant and
Writer/Multiple Firms

Liz Smith
Senior Scientist

RELEVANT EXPERIENCE

Brownfield Redevelopment

Led, managed, performed, and reviewed thousands of Phase I Environmental Site Assessments (ESAs) of industrial, commercial and residential properties and major redevelopments for developers, lenders, REITs, attorneys, and industrial clients. Experienced with requirements of due diligence performed for Freddie Mac, Fannie Mae and SBA lending, and state redevelopment agencies. Consulted with lenders, prospective purchasers and property owners regarding due diligence findings.

- Writes detailed reports for due diligence, remediation, compliance, operations and maintenance (O&M), risk assessment, risk control, loss control, pollution insurance, litigation support, and conceptual cost estimating.
- Performs peer reviews and portfolio reviews, and develops executive level summary reviews for complex projects.
- Provides QA/QC review for compliance O&M, environmental insurance risk assessments, and a variety of investigation and remediation methods and programs.
- Writes and revises environmental and health & safety programs, white papers, presentations, manuals and procedures in collaboration with subject matter experts and stakeholders to establish organizational consistency, utility, functionality and compliance.