
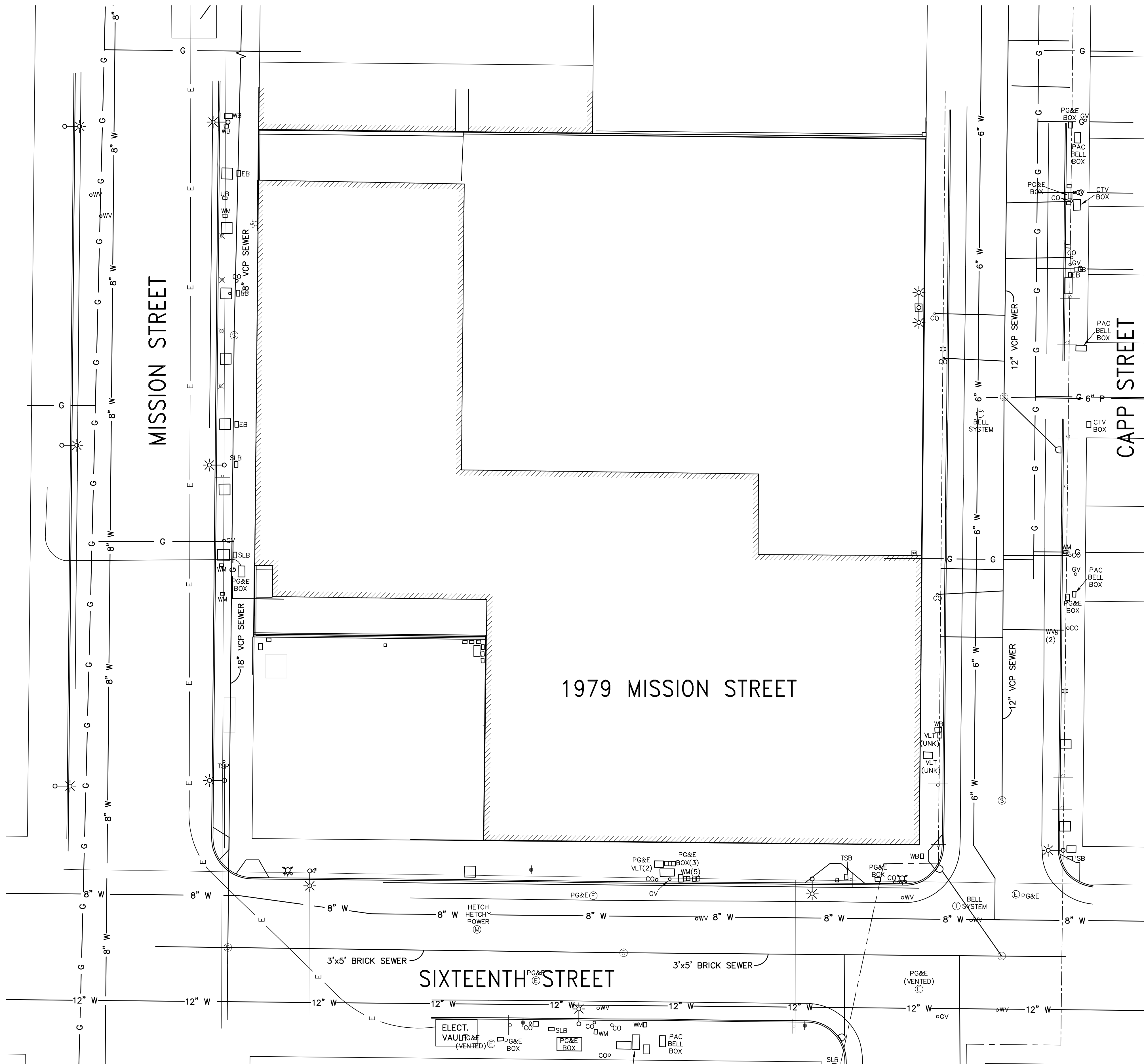
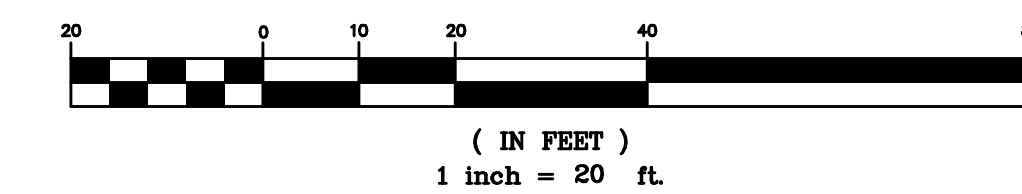


LEGEND:


- E — ELETRICAL LINE
- OH — OVERHEAD ELECTRIC LINE
- CS — COMBINED SEWER LINE
- W — WATER PIPE
- G — GAS LINE
- SL — STREET LIGHTING LINE
- ⊙ F — FIRE HYDRANT
- ⊙ C — CATCH BASIN
- ⊙ V — WATER VALVE
- ⊙ S — SANITARY SEWER MANHOLE
- ⊙ P — ELECTROLIER ON POLE
- ⊙ A — ELECTROLIER WITH ARM
- ⊙ M — GAS METER



GRAPHIC SCALE



KCA ENGINEERS, INC.
 CONSULTING ENGINEERS • SURVEYORS • PLANNERS
 318 BRANNAN ST. • SAN FRANCISCO, CA.94107 • (415) 546-7111 • FAX: (415) 546-9472



APPROVED: _____
 APPROVED: _____

PROJECT NO.	DES. PJB	DRW. KL
	CKD. PJB	REV. PJB
	DATE 9/23/13	
JOB NO. 5886	REVISIONS	
	NO. DATE	DESCRIPTION

SAN FRANCISCO

UTILITY MAP OF
 1979 MISSION STREET

CALIFORNIA

SCALE:
 HORIZ. 1"=20'
 VERT. 1"=100'
 1 OF 1